









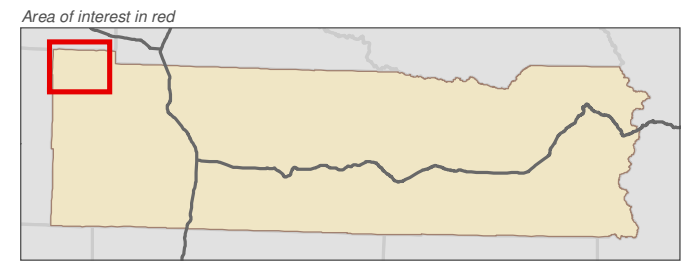
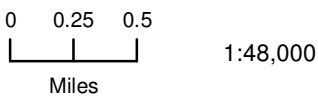


Lewis County, Washington
Shoreline Master Program

Map 1A - SMA Jurisdiction
Figure 1

Date: 6/3/2014

-  SMA Jurisdiction Origin Points
-  SMA Jurisdiction
-  Potentially Associated Wetlands
-  SMA Shorelines of Statewide Significance
-  SMA Shorelines of the State
-  SMA Lakes
-  Parcels
-  Highways
-  City
-  UGA



Data: Lewis County, USFWS NWI, FEMA, WA DNR, WSDOT, NRCS NAIP


Shoreline jurisdiction boundaries depicted on this map are approximate. They have not been formally delineated or surveyed and are intended for planning purposes only. Additional site-specific evaluation may be needed to confirm/verify information shown on this map.

Lewis County Coalition



City of Morton City of Winlock





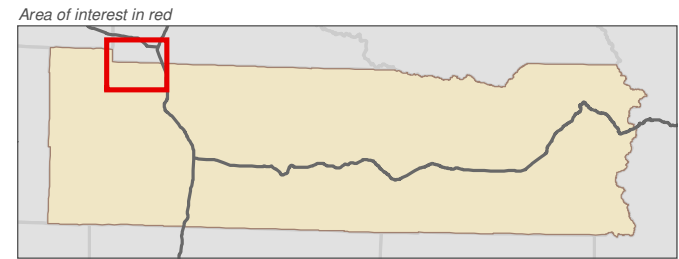
Lewis County, Washington
Shoreline Master Program

Map 1A - SMA Jurisdiction
Figure 2

Date: 6/3/2014

- SMA Jurisdiction Origin Points
- SMA Jurisdiction
- Potentially Associated Wetlands
- SMA Shorelines of Statewide Significance
- SMA Shorelines of the State
- SMA Lakes
- Parcels
- Highways
- City
- UGA

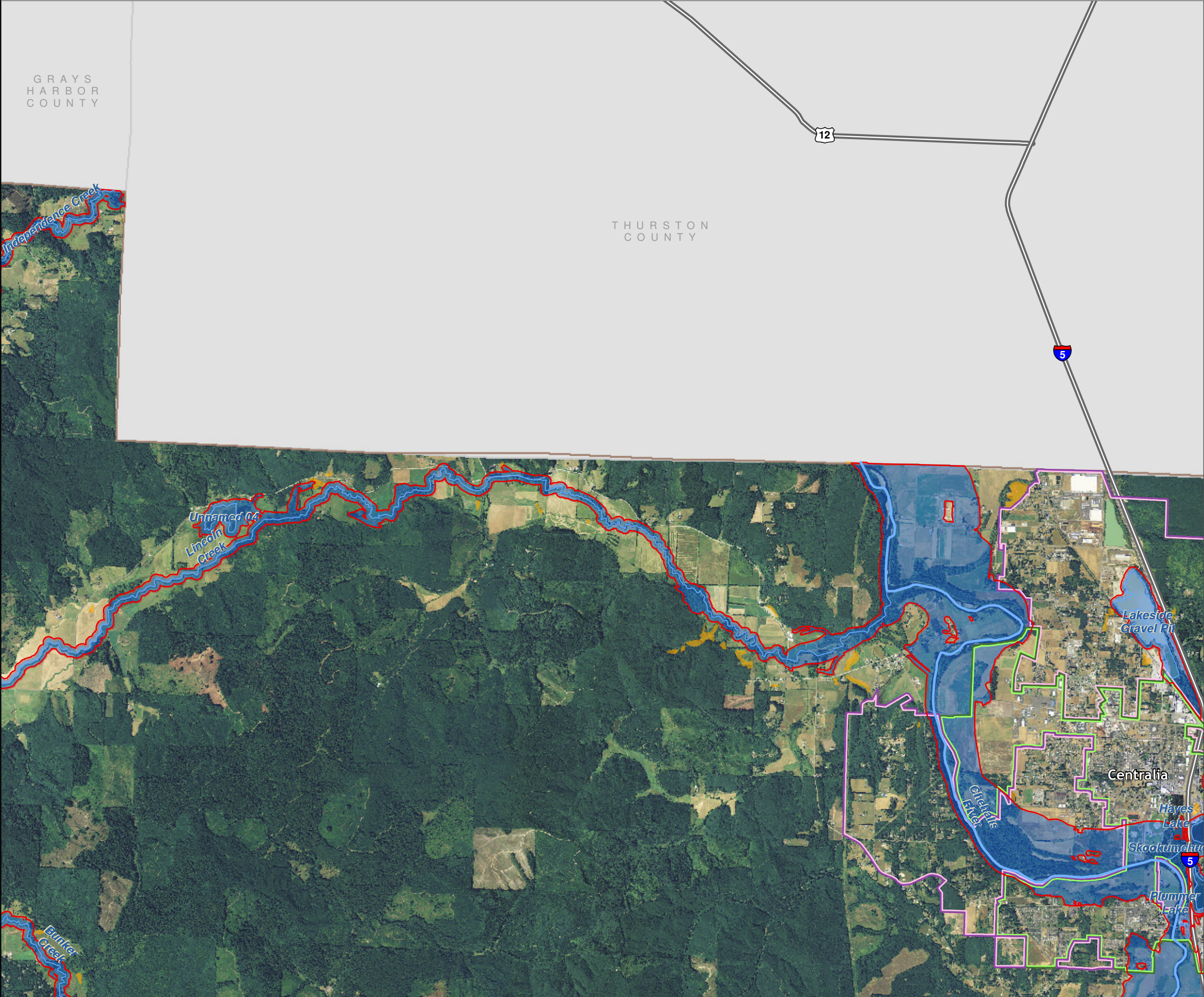
0 0.25 0.5
Miles
1:48,000



Data: Lewis County, USFWS NWI, FEMA, WA DNR, WSDOT, NRCS NAIP

Shoreline jurisdiction boundaries depicted on this map are approximate. They have not been formally delineated or surveyed and are intended for planning purposes only. Additional site-specific evaluation may be needed to confirm/verify information shown on this map.

Lewis County Coalition

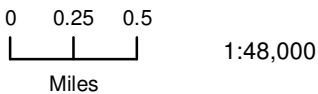


Lewis County, Washington
Shoreline Master Program

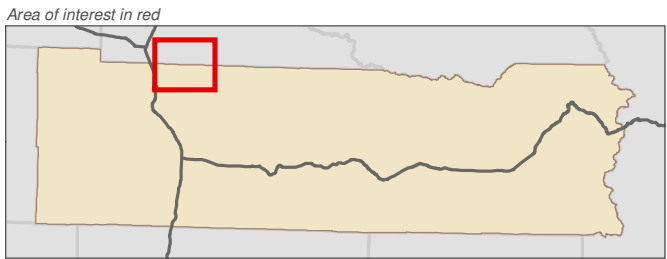
Map 1A - SMA Jurisdiction
Figure 3

Date: 6/3/2014

- SMA Jurisdiction Origin Points
- SMA Jurisdiction
- Potentially Associated Wetlands
- SMA Shorelines of Statewide Significance
- SMA Shorelines of the State
- SMA Lakes
- Parcels
- Highways
- City
- UGA



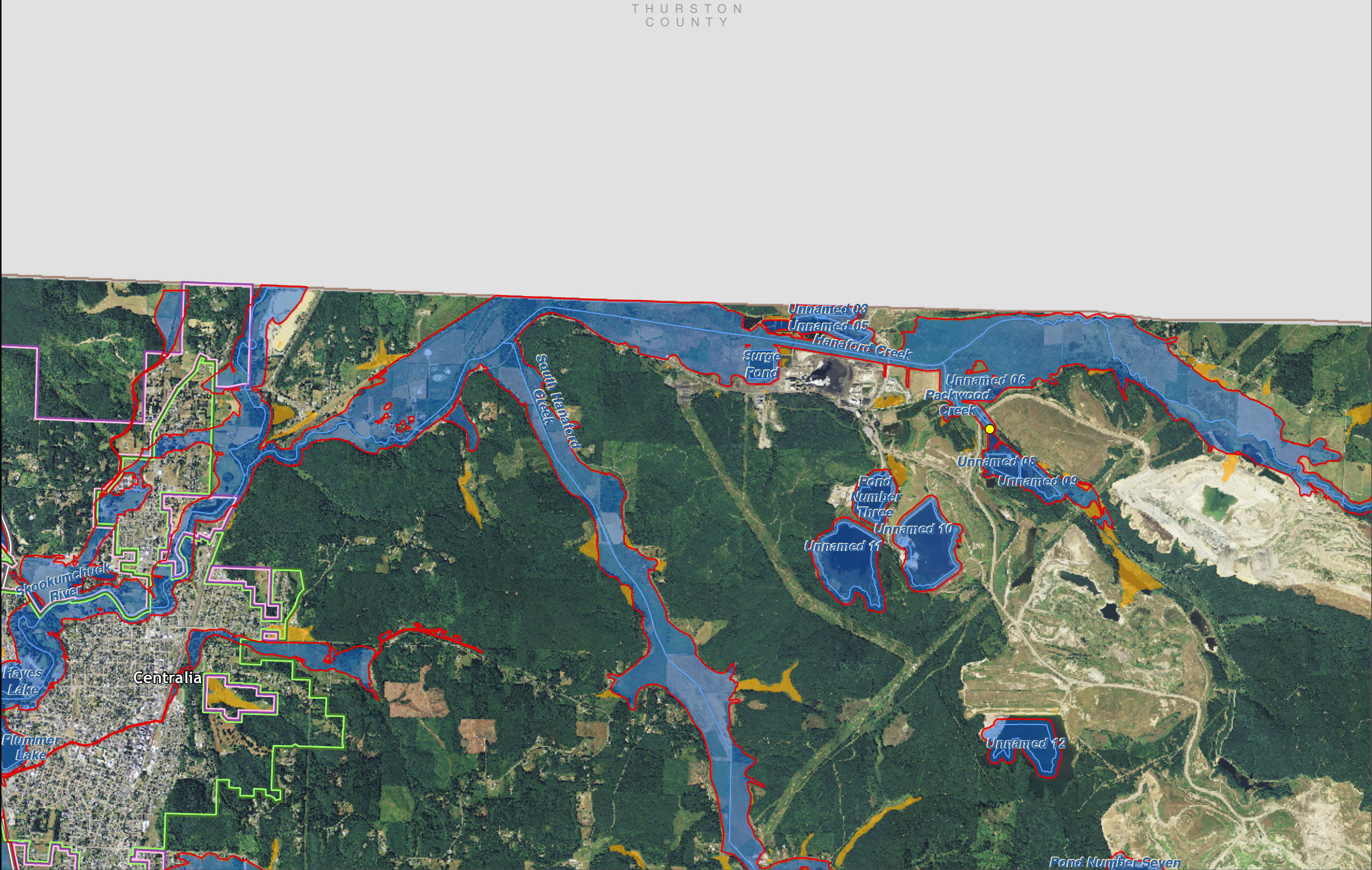
1:48,000



Data: Lewis County, USFWS NWI, FEMA, WA DNR, WSDOT, NRCS NAIP

Shoreline jurisdiction boundaries depicted on this map are approximate. They have not been formally delineated or surveyed and are intended for planning purposes only. Additional site-specific evaluation may be needed to confirm/verify information shown on this map.

Lewis County Coalition

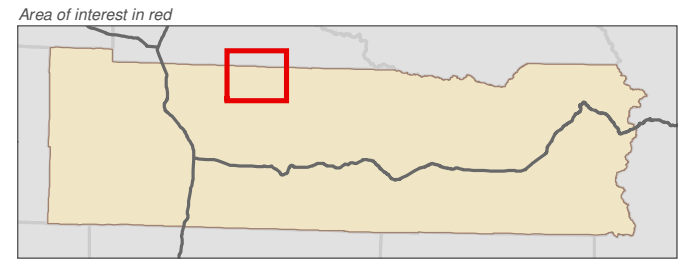
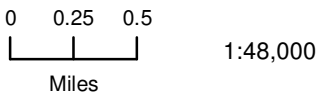


Lewis County, Washington
Shoreline Master Program

Map 1A - SMA Jurisdiction
Figure 4

Date: 6/3/2014

- SMA Jurisdiction Origin Points
- SMA Jurisdiction
- Potentially Associated Wetlands
- SMA Shorelines of Statewide Significance
- SMA Shorelines of the State
- SMA Lakes
- Parcels
- Highways
- City
- UGA



Data: Lewis County, USFWS NWI, FEMA, WA DNR, WSDOT, NRCS NAIP

Shoreline jurisdiction boundaries depicted on this map are approximate. They have not been formally delineated or surveyed and are intended for planning purposes only. Additional site-specific evaluation may be needed to confirm/verify information shown on this map.

Lewis County Coalition



THURSTON
COUNTY

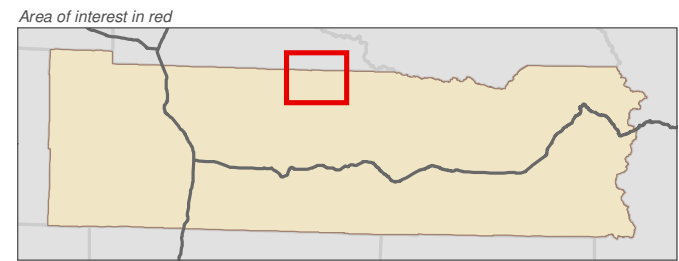



Lewis County, Washington
Shoreline Master Program

Map 1A - SMA Jurisdiction
Figure 5

Date: 6/3/2014

- SMA Jurisdiction Origin Points
- SMA Jurisdiction
- Potentially Associated Wetlands
- SMA Shorelines of Statewide Significance
- SMA Shorelines of the State
- SMA Lakes
- Parcels
- Highways
- City
- UGA



Data: Lewis County, USFWS NWI, FEMA, WA DNR, WSDOT, NRCS NAIP

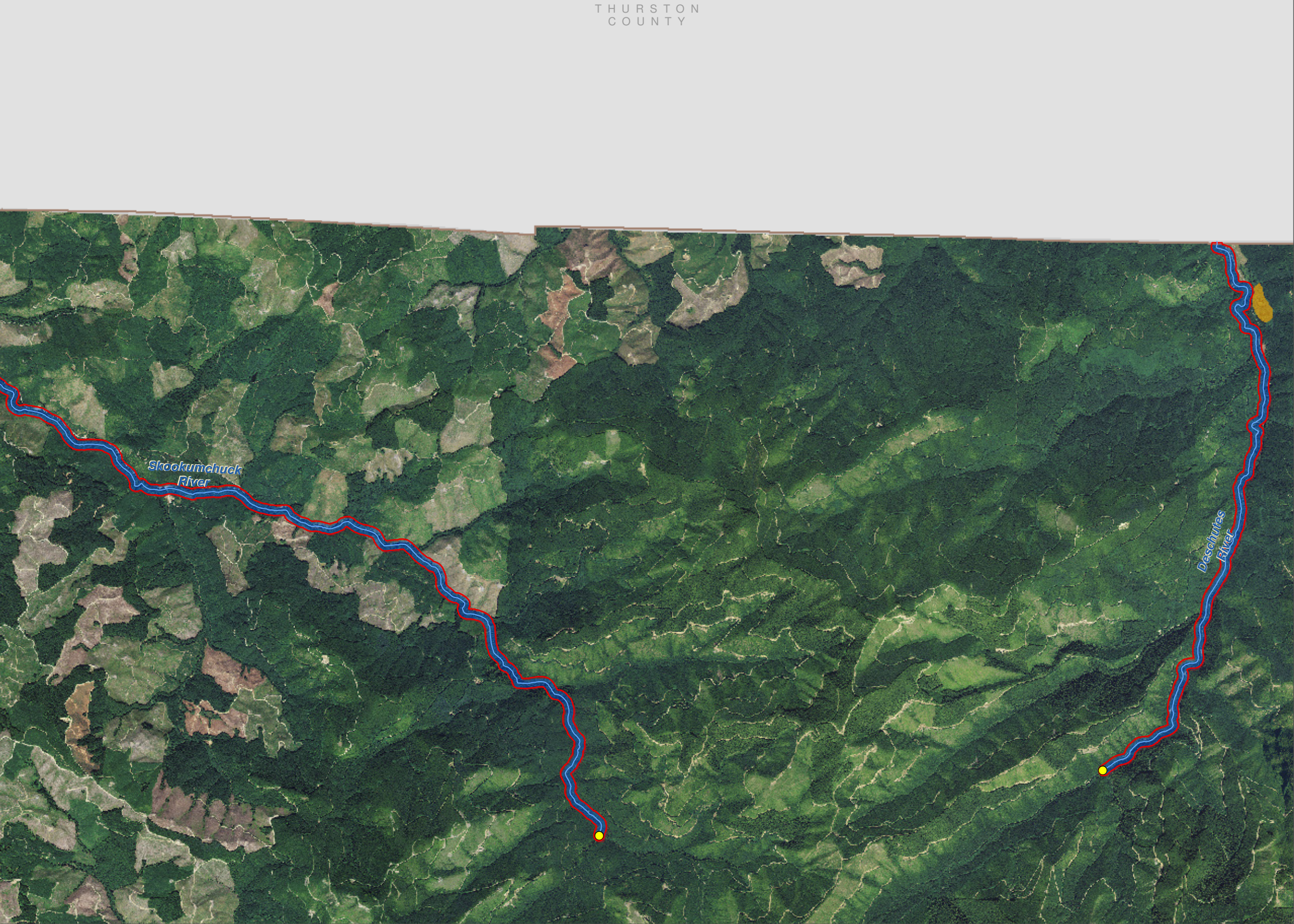
Shoreline jurisdiction boundaries depicted on this map are approximate. They have not been formally delineated or surveyed and are intended for planning purposes only. Additional site-specific evaluation may be needed to confirm/verify information shown on this map.

Lewis County Coalition



City of Morton City of Winlock













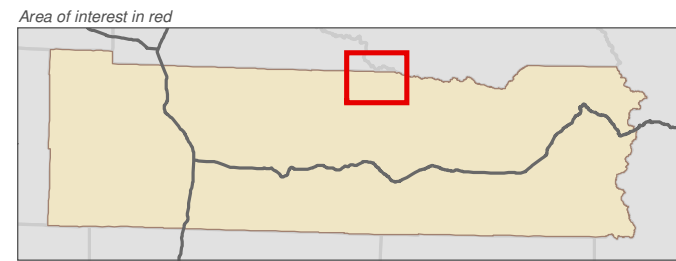
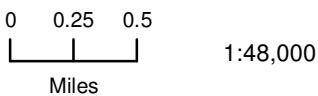


Lewis County, Washington
Shoreline Master Program

Map 1A - SMA Jurisdiction
Figure 6

Date: 6/3/2014

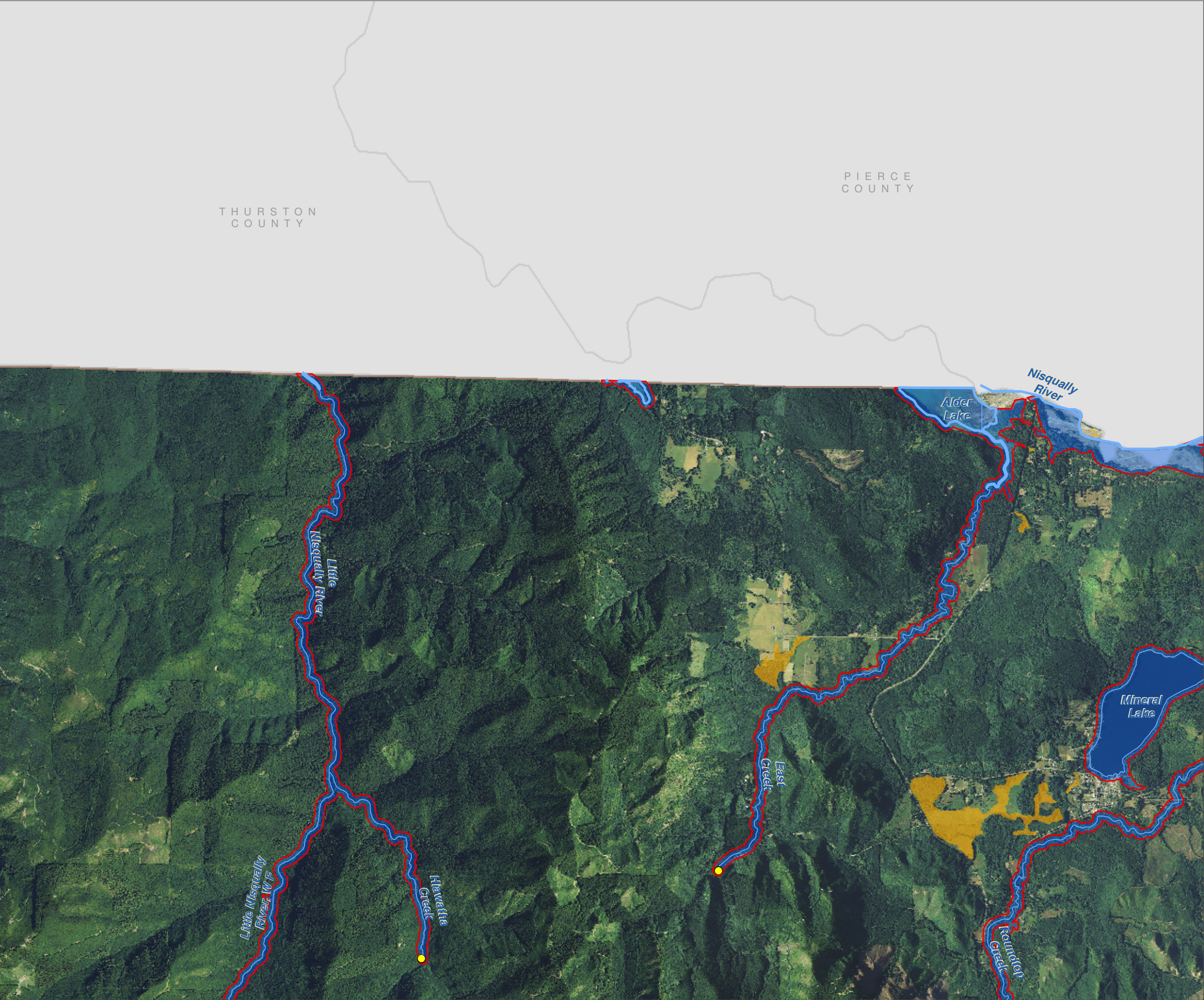
-  SMA Jurisdiction Origin Points
-  SMA Jurisdiction
-  Potentially Associated Wetlands
-  SMA Shorelines of Statewide Significance
-  SMA Shorelines of the State
-  SMA Lakes
-  Parcels
-  Highways
-  City
-  UGA



Data: Lewis County, USFWS NWI, FEMA, WA DNR, WSDOT, NRCS NAIP

Shoreline jurisdiction boundaries depicted on this map are approximate. They have not been formally delineated or surveyed and are intended for planning purposes only. Additional site-specific evaluation may be needed to confirm/verify information shown on this map.

Lewis County Coalition

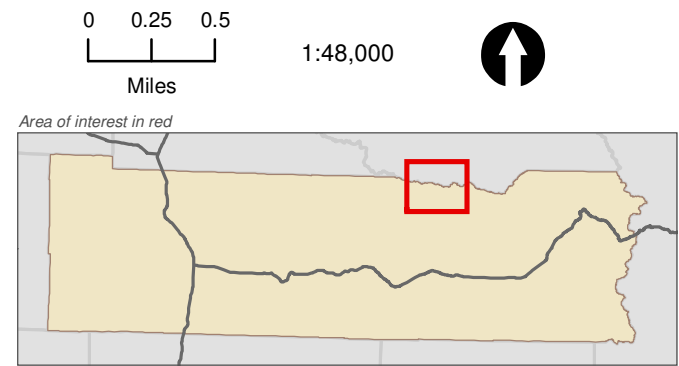


Lewis County, Washington
Shoreline Master Program

Map 1A - SMA Jurisdiction
Figure 7

Date: 6/3/2014

- SMA Jurisdiction Origin Points
- SMA Jurisdiction
- Potentially Associated Wetlands
- SMA Shorelines of Statewide Significance
- SMA Shorelines of the State
- SMA Lakes
- Parcels
- Highways
- City
- UGA



Data: Lewis County, USFWS NWI, FEMA, WA DNR, WSDOT, NRCS NAIP

Shoreline jurisdiction boundaries depicted on this map are approximate. They have not been formally delineated or surveyed and are intended for planning purposes only. Additional site-specific evaluation may be needed to confirm/verify information shown on this map.

Lewis County Coalition



City of Morton City of Winlock



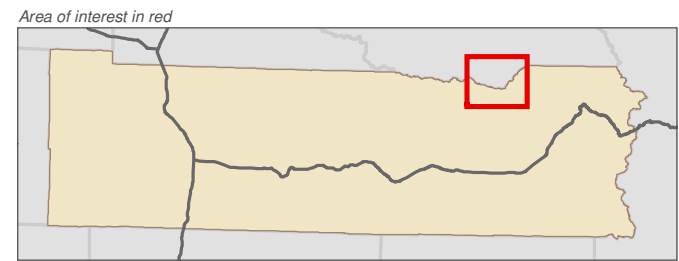



Lewis County, Washington
Shoreline Master Program

Map 1A - SMA Jurisdiction
Figure 8

Date: 6/3/2014

- SMA Jurisdiction Origin Points
- SMA Jurisdiction
- Potentially Associated Wetlands
- SMA Shorelines of Statewide Significance
- SMA Shorelines of the State
- SMA Lakes
- Parcels
- Highways
- City
- UGA



Data: Lewis County, USFWS NWI, FEMA, WA DNR, WSDOT, NRCS NAIP


Shoreline jurisdiction boundaries depicted on this map are approximate. They have not been formally delineated or surveyed and are intended for planning purposes only. Additional site-specific evaluation may be needed to confirm/verify information shown on this map.

Lewis County Coalition



City of Morton City of Winlock













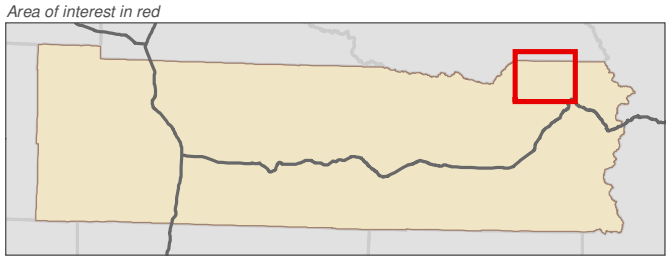
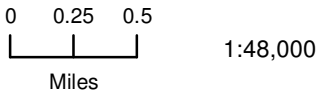


Lewis County, Washington
Shoreline Master Program

Map 1A - SMA Jurisdiction
Figure 9

Date: 6/3/2014

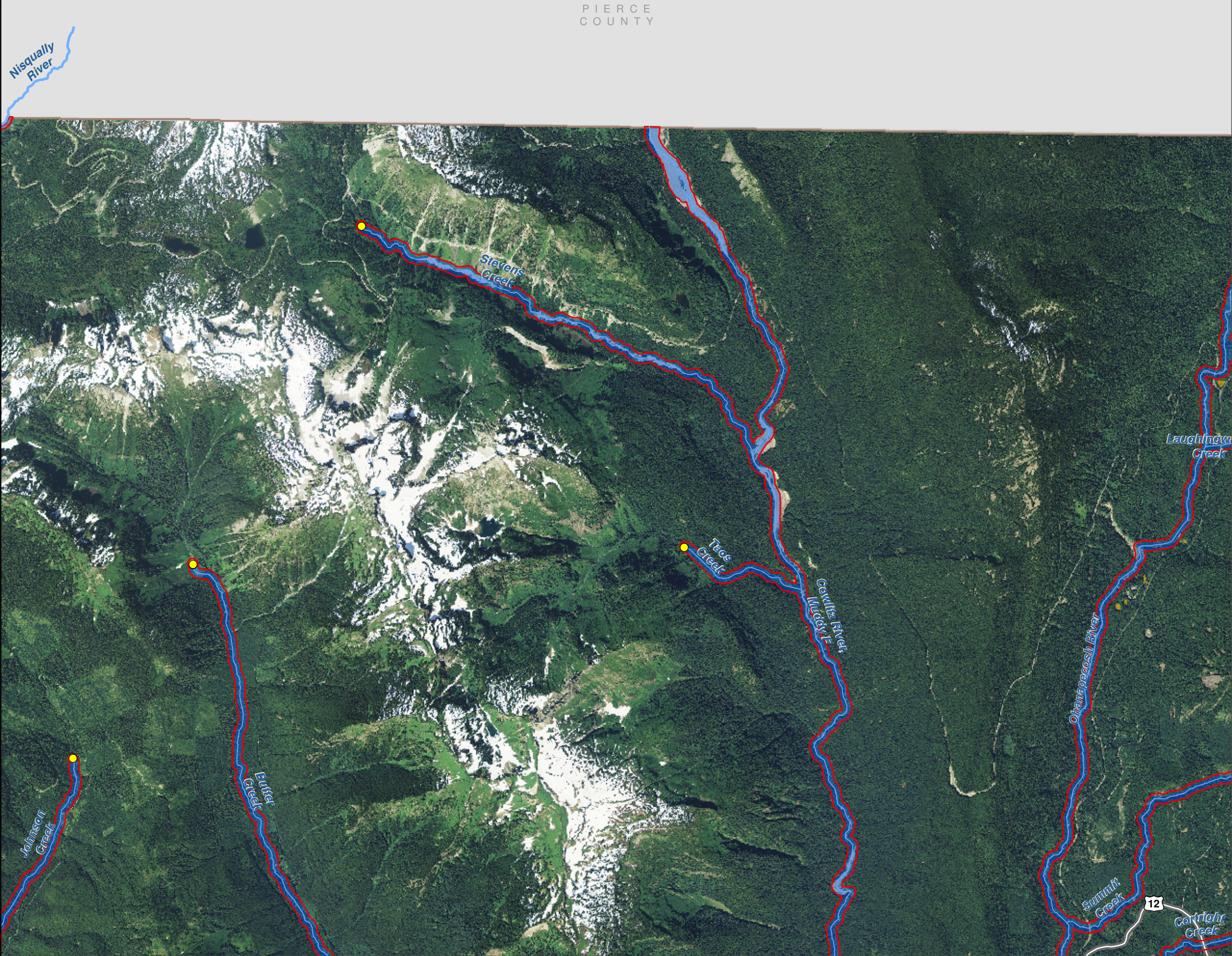
-  SMA Jurisdiction Origin Points
-  SMA Jurisdiction
-  Potentially Associated Wetlands
-  SMA Shorelines of Statewide Significance
-  SMA Shorelines of the State
-  SMA Lakes
-  Parcels
-  Highways
-  City
-  UGA



Data: Lewis County, USFWS NWI, FEMA, WA DNR, WSDOT, NRCS NAIP

Shoreline jurisdiction boundaries depicted on this map are approximate. They have not been formally delineated or surveyed and are intended for planning purposes only. Additional site-specific evaluation may be needed to confirm/verify information shown on this map.

Lewis County Coalition

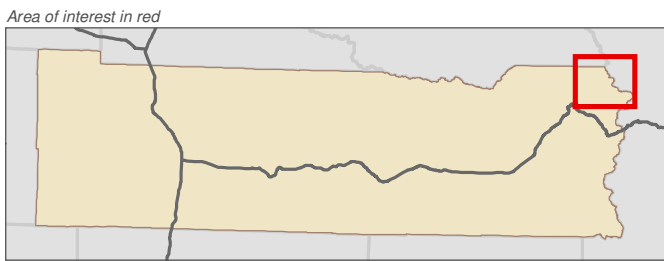
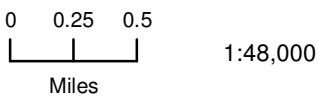


Lewis County, Washington
Shoreline Master Program

Map 1A - SMA Jurisdiction
Figure 10

Date: 6/3/2014

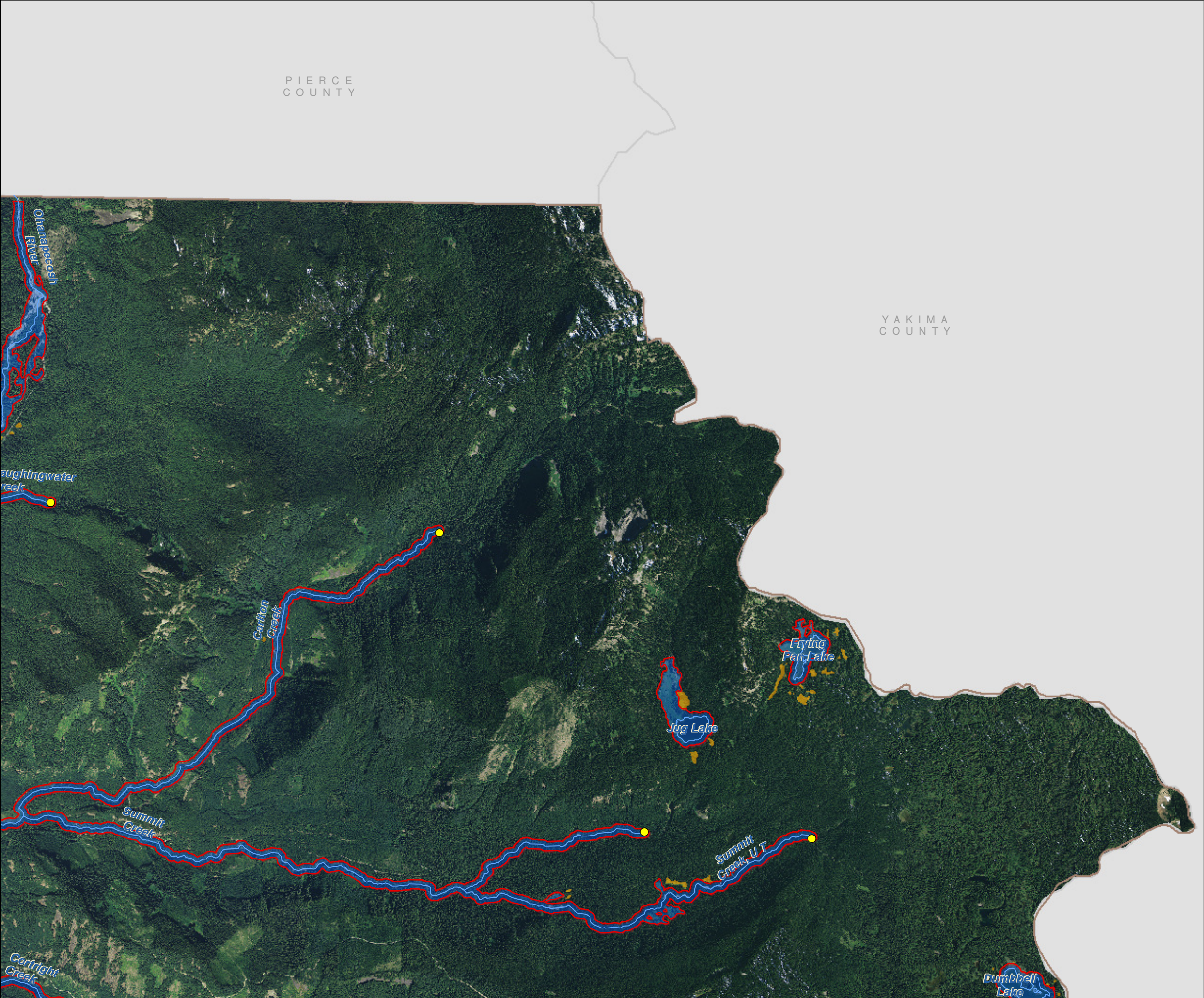
- SMA Jurisdiction Origin Points
- SMA Jurisdiction
- Potentially Associated Wetlands
- SMA Shorelines of Statewide Significance
- SMA Shorelines of the State
- SMA Lakes
- Parcels
- Highways
- City
- UGA



Data: Lewis County, USFWS NWI, FEMA, WA DNR, WSDOT, NRCS NAIP

Shoreline jurisdiction boundaries depicted on this map are approximate. They have not been formally delineated or surveyed and are intended for planning purposes only. Additional site-specific evaluation may be needed to confirm/verify information shown on this map.

Lewis County Coalition

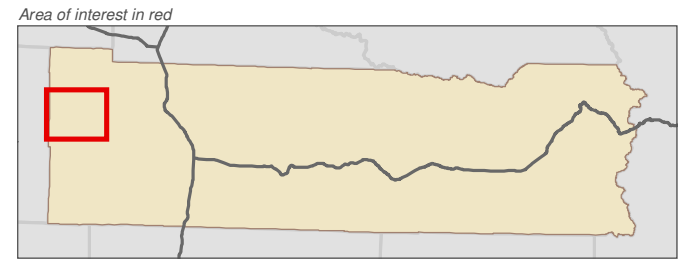
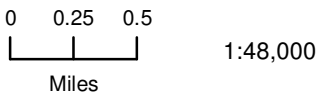


Lewis County, Washington
Shoreline Master Program

Map 1A - SMA Jurisdiction
Figure 11

Date: 6/3/2014

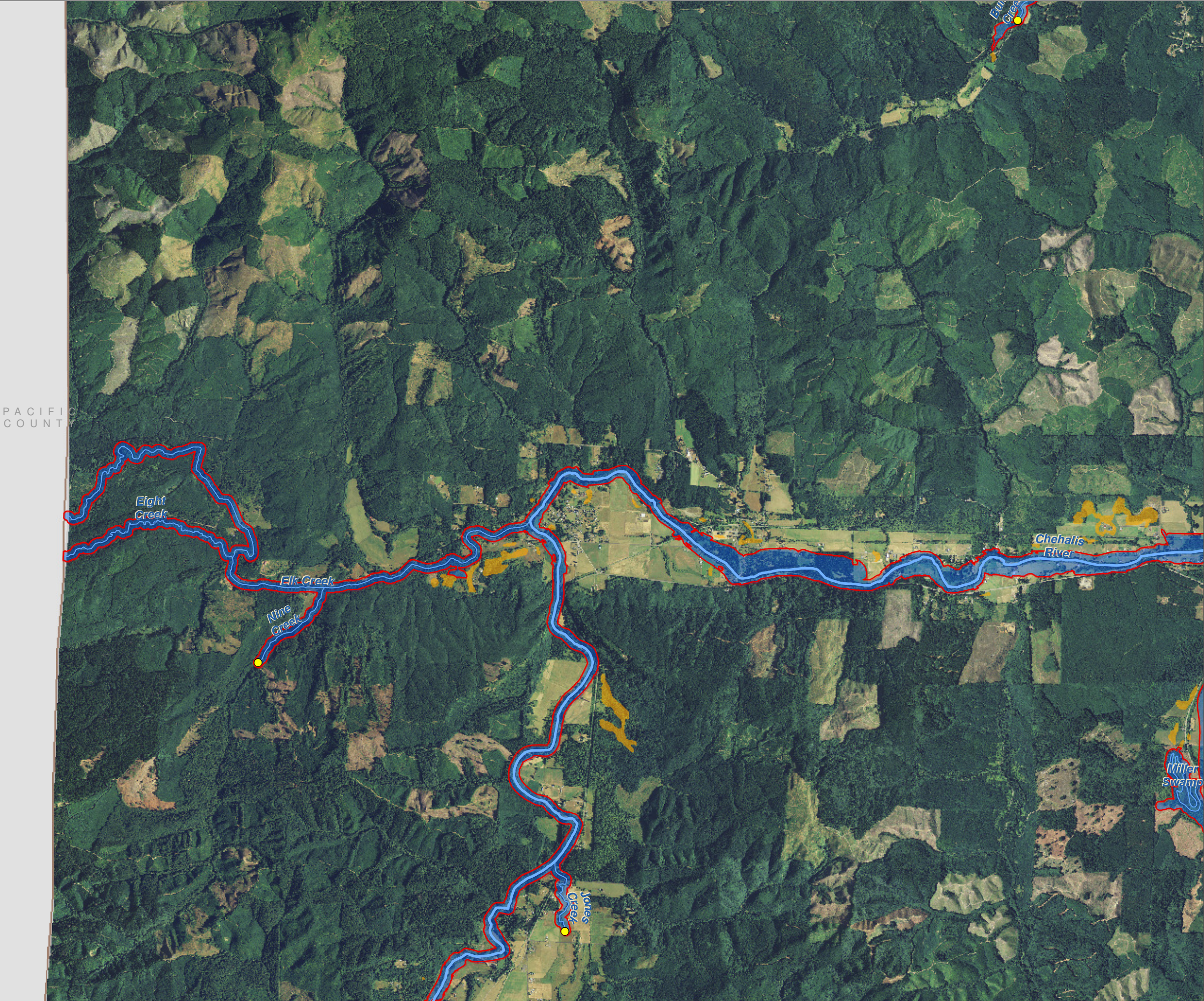
- SMA Jurisdiction Origin Points
- SMA Jurisdiction
- Potentially Associated Wetlands
- SMA Shorelines of Statewide Significance
- SMA Shorelines of the State
- SMA Lakes
- Parcels
- Highways
- City
- UGA



Data: Lewis County, USFWS NWI, FEMA, WA DNR, WSDOT, NRCS NAIP

Shoreline jurisdiction boundaries depicted on this map are approximate. They have not been formally delineated or surveyed and are intended for planning purposes only. Additional site-specific evaluation may be needed to confirm/verify information shown on this map.

Lewis County Coalition

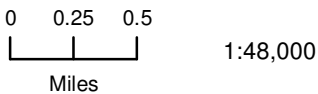


Lewis County, Washington
Shoreline Master Program

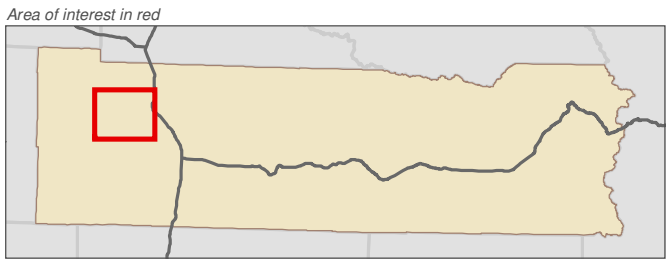
Map 1A - SMA Jurisdiction
Figure 12

Date: 6/3/2014

- SMA Jurisdiction Origin Points
- SMA Jurisdiction
- Potentially Associated Wetlands
- SMA Shorelines of Statewide Significance
- SMA Shorelines of the State
- SMA Lakes
- Parcels
- Highways
- City
- UGA



1:48,000



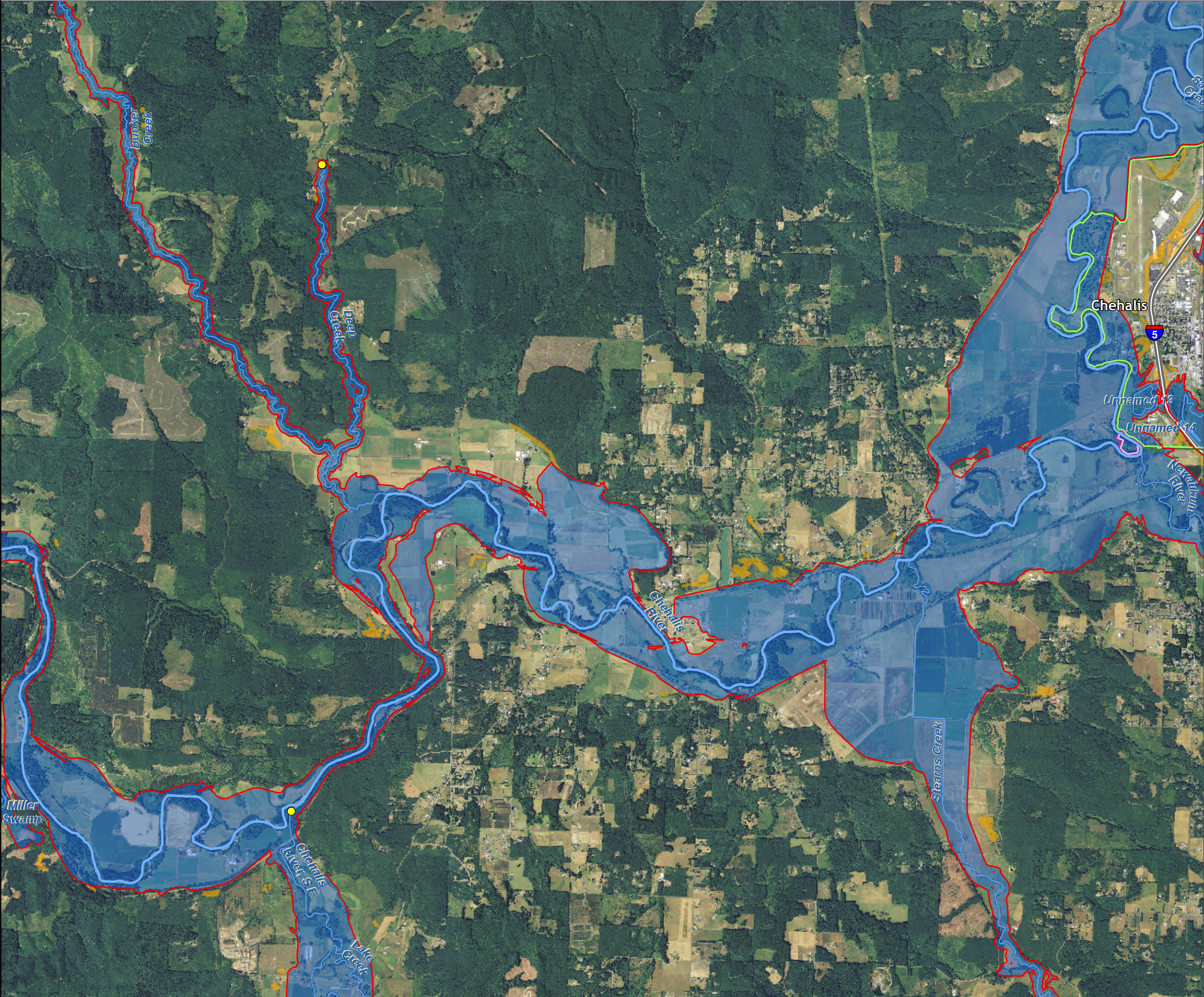
Data: Lewis County, USFWS NWI, FEMA, WA DNR, WSDOT, NRCS NAIP

Shoreline jurisdiction boundaries depicted on this map are approximate. They have not been formally delineated or surveyed and are intended for planning purposes only. Additional site-specific evaluation may be needed to confirm/verify information shown on this map.

Lewis County Coalition



City of Morton City of Winlock



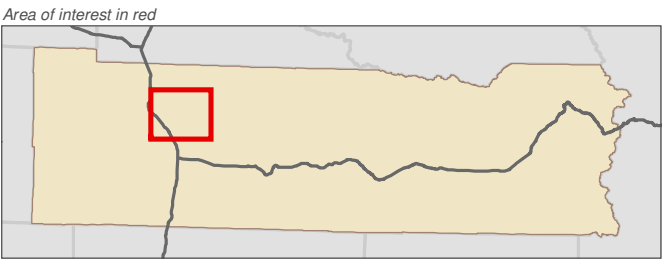
Lewis County, Washington
Shoreline Master Program

Map 1A - SMA Jurisdiction
Figure 13

Date: 6/3/2014

- SMA Jurisdiction Origin Points
- SMA Jurisdiction
- Potentially Associated Wetlands
- SMA Shorelines of Statewide Significance
- SMA Shorelines of the State
- SMA Lakes
- Parcels
- Highways
- City
- UGA

0 0.25 0.5
Miles
1:48,000



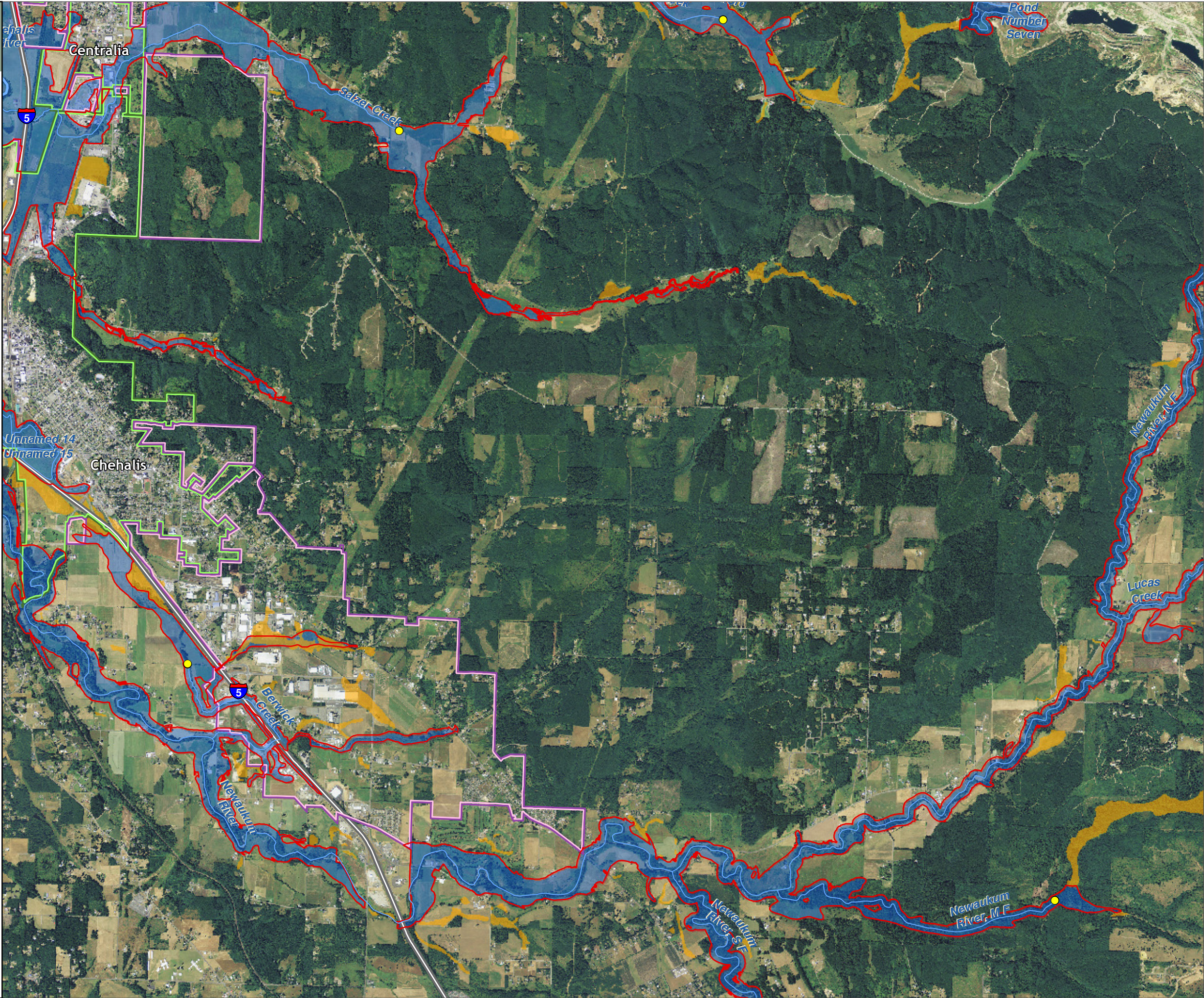
Data: Lewis County, USFWS NWI, FEMA, WA DNR, WSDOT, NRCS NAIP

Shoreline jurisdiction boundaries depicted on this map are approximate. They have not been formally delineated or surveyed and are intended for planning purposes only. Additional site-specific evaluation may be needed to confirm/verify information shown on this map.

Lewis County Coalition



City of Morton City of Winlock

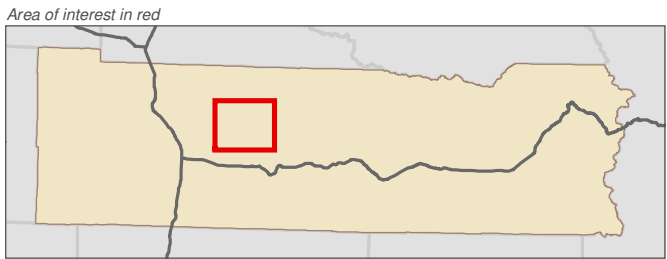
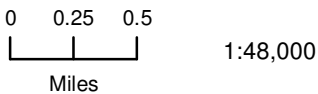


Lewis County, Washington
Shoreline Master Program

Map 1A - SMA Jurisdiction
Figure 14

Date: 6/3/2014

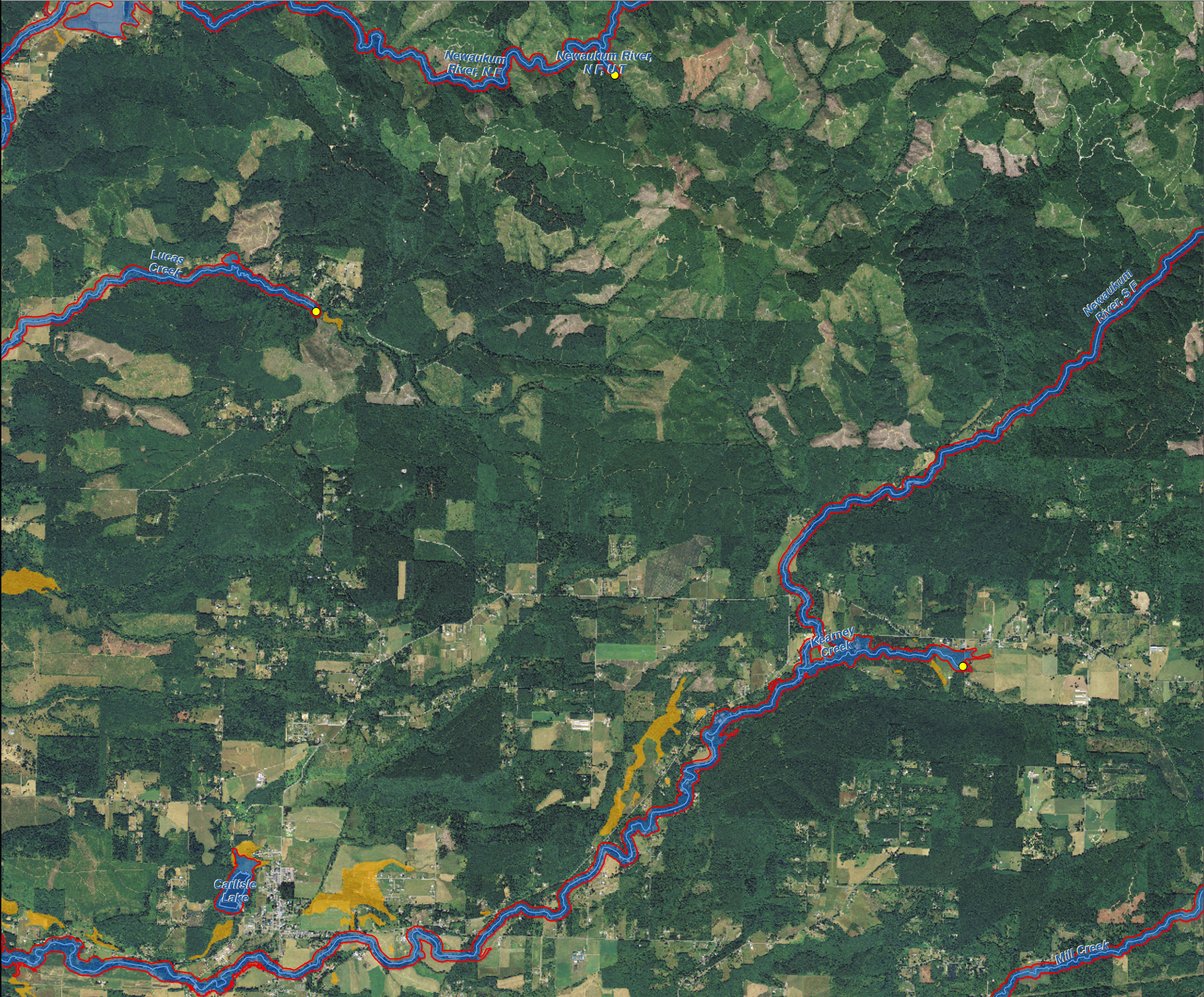
- SMA Jurisdiction Origin Points
- SMA Jurisdiction
- Potentially Associated Wetlands
- SMA Shorelines of Statewide Significance
- SMA Shorelines of the State
- SMA Lakes
- Parcels
- Highways
- City
- UGA



Data: Lewis County, USFWS NWI, FEMA, WA DNR, WSDOT, NRCS NAIP

Shoreline jurisdiction boundaries depicted on this map are approximate. They have not been formally delineated or surveyed and are intended for planning purposes only. Additional site-specific evaluation may be needed to confirm/verify information shown on this map.

Lewis County Coalition



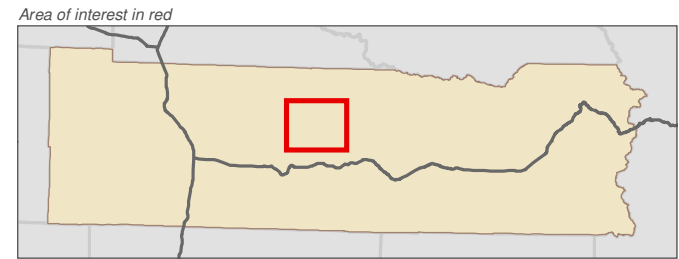
Lewis County, Washington
Shoreline Master Program

Map 1A - SMA Jurisdiction
Figure 15

Date: 6/3/2014

- SMA Jurisdiction Origin Points
- SMA Jurisdiction
- Potentially Associated Wetlands
- SMA Shorelines of Statewide Significance
- SMA Shorelines of the State
- SMA Lakes
- Parcels
- Highways
- City
- UGA

0 0.25 0.5
Miles
1:48,000



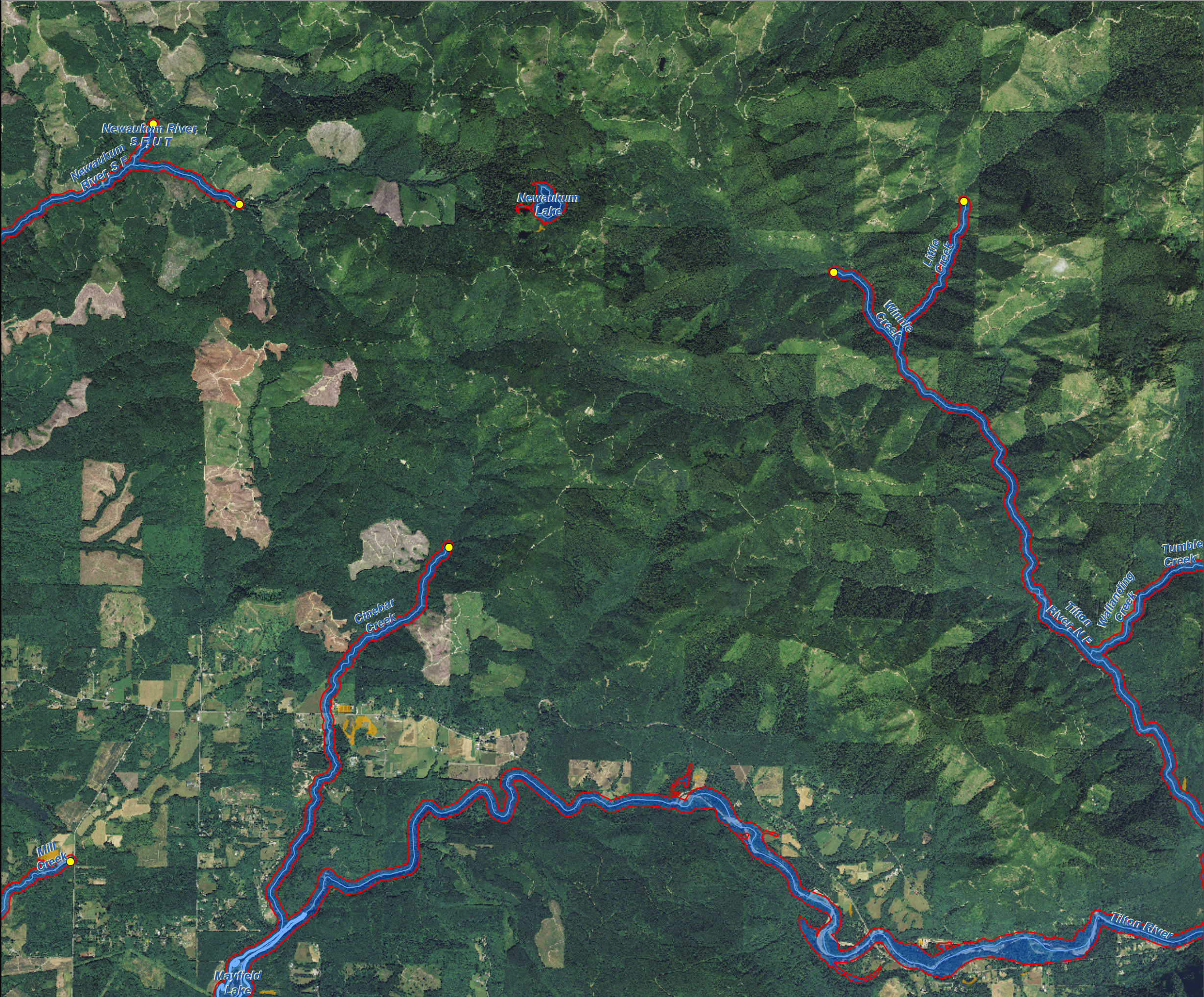
Data: Lewis County, USFWS NWI, FEMA, WA DNR, WSDOT, NRCS NAIP

Shoreline jurisdiction boundaries depicted on this map are approximate. They have not been formally delineated or surveyed and are intended for planning purposes only. Additional site-specific evaluation may be needed to confirm/verify information shown on this map.

Lewis County Coalition



City of Morton City of Winlock

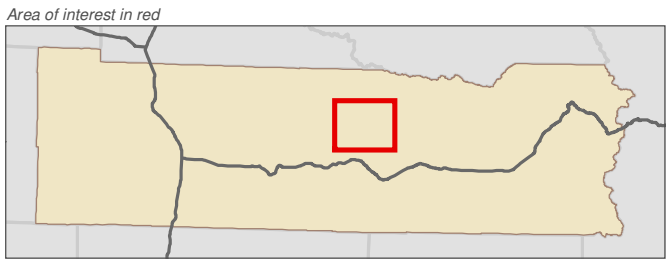
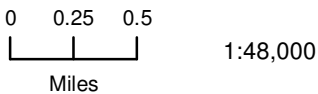


Lewis County, Washington
Shoreline Master Program

Map 1A - SMA Jurisdiction
Figure 16

Date: 6/3/2014

- SMA Jurisdiction Origin Points
- SMA Jurisdiction
- Potentially Associated Wetlands
- SMA Shorelines of Statewide Significance
- SMA Shorelines of the State
- SMA Lakes
- Parcels
- Highways
- City
- UGA



Data: Lewis County, USFWS NWI, FEMA, WA DNR, WSDOT, NRCS NAIP

Shoreline jurisdiction boundaries depicted on this map are approximate. They have not been formally delineated or surveyed and are intended for planning purposes only. Additional site-specific evaluation may be needed to confirm/verify information shown on this map.

Lewis County Coalition

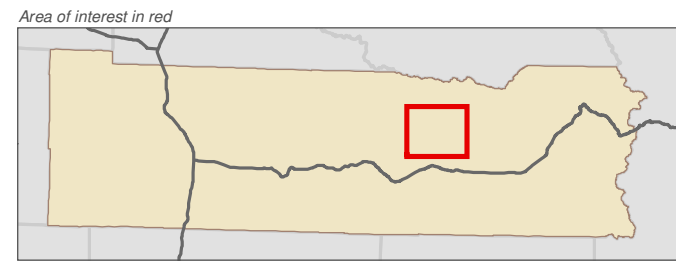



Lewis County, Washington
Shoreline Master Program

Map 1A - SMA Jurisdiction
Figure 17

Date: 6/3/2014

- SMA Jurisdiction Origin Points
- SMA Jurisdiction
- Potentially Associated Wetlands
- SMA Shorelines of Statewide Significance
- SMA Shorelines of the State
- SMA Lakes
- Parcels
- Highways
- City
- UGA



Data: Lewis County, USFWS NWI, FEMA, WA DNR, WSDOT, NRCS NAIP

Shoreline jurisdiction boundaries depicted on this map are approximate. They have not been formally delineated or surveyed and are intended for planning purposes only. Additional site-specific evaluation may be needed to confirm/verify information shown on this map.



Lewis County
Washington's First County
est. 1854



CENTRALIA



CHEHALIS, WASHINGTON
1883

City of Morton City of Winlock



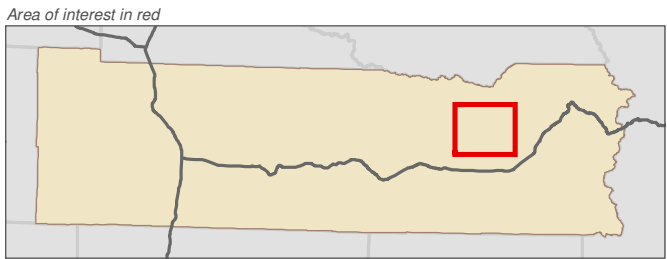
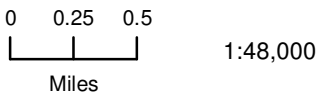


Lewis County, Washington
Shoreline Master Program

Map 1A - SMA Jurisdiction
Figure 18

Date: 6/3/2014

- SMA Jurisdiction Origin Points
- SMA Jurisdiction
- Potentially Associated Wetlands
- SMA Shorelines of Statewide Significance
- SMA Shorelines of the State
- SMA Lakes
- Parcels
- Highways
- City
- UGA



Data: Lewis County, USFWS NWI, FEMA, WA DNR, WSDOT, NRCS NAIP

Shoreline jurisdiction boundaries depicted on this map are approximate. They have not been formally delineated or surveyed and are intended for planning purposes only. Additional site-specific evaluation may be needed to confirm/verify information shown on this map.

Lewis County Coalition



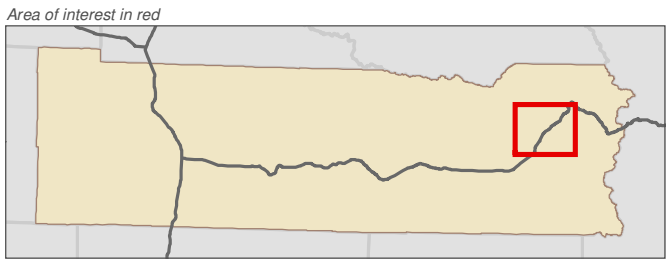
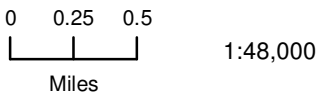
Lewis County, Washington
Shoreline Master Program

Map 1A - SMA Jurisdiction

Figure 19

Date: 6/3/2014

- SMA Jurisdiction Origin Points
- SMA Jurisdiction
- Potentially Associated Wetlands
- SMA Shorelines of Statewide Significance
- SMA Shorelines of the State
- SMA Lakes
- Parcels
- Highways
- City
- UGA



Data: Lewis County, USFWS NWI, FEMA, WA DNR, WSDOT, NRCS NAIP

Shoreline jurisdiction boundaries depicted on this map are approximate. They have not been formally delineated or surveyed and are intended for planning purposes only. Additional site-specific evaluation may be needed to confirm/verify information shown on this map.

Lewis County Coalition



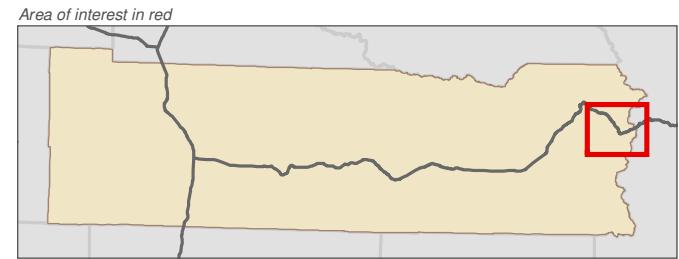
Lewis County, Washington
Shoreline Master Program

Map 1A - SMA Jurisdiction
Figure 20

Date: 6/3/2014

- SMA Jurisdiction Origin Points
- SMA Jurisdiction
- Potentially Associated Wetlands
- SMA Shorelines of Statewide Significance
- SMA Shorelines of the State
- SMA Lakes
- Parcels
- Highways
- City
- UGA

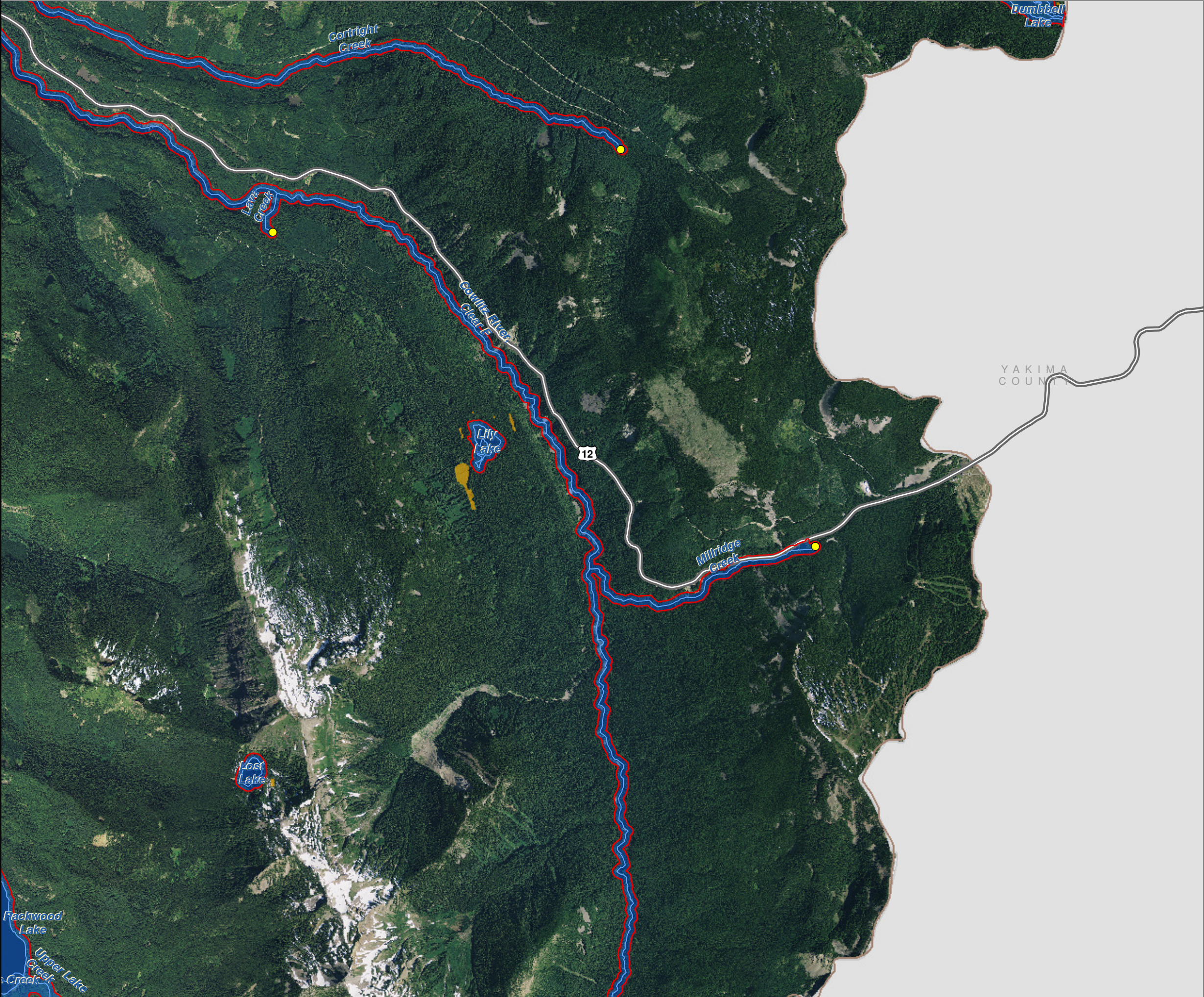
0 0.25 0.5
Miles
1:48,000



Data: Lewis County, USFWS NWI, FEMA, WA DNR, WSDOT, NRCS NAIP

Shoreline jurisdiction boundaries depicted on this map are approximate. They have not been formally delineated or surveyed and are intended for planning purposes only. Additional site-specific evaluation may be needed to confirm/verify information shown on this map.

Lewis County Coalition

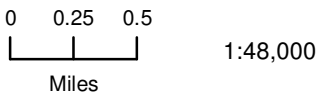


Lewis County, Washington
Shoreline Master Program

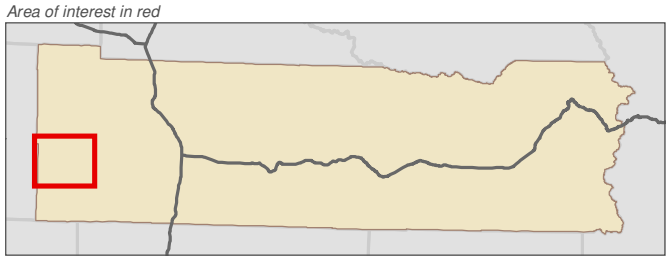
Map 1A - SMA Jurisdiction
Figure 21

Date: 6/3/2014

- SMA Jurisdiction Origin Points
- SMA Jurisdiction
- Potentially Associated Wetlands
- SMA Shorelines of Statewide Significance
- SMA Shorelines of the State
- SMA Lakes
- Parcels
- Highways
- City
- UGA



1:48,000



Data: Lewis County, USFWS NWI, FEMA, WA DNR, WSDOT, NRCS NAIP

Shoreline jurisdiction boundaries depicted on this map are approximate. They have not been formally delineated or surveyed and are intended for planning purposes only. Additional site-specific evaluation may be needed to confirm/verify information shown on this map.

Lewis County Coalition



City of Morton City of Winlock



PACIFIC COUNTY

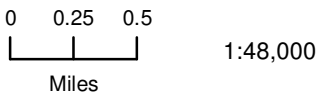


Lewis County, Washington
Shoreline Master Program

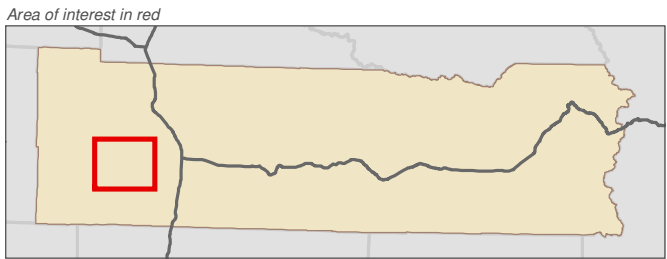
Map 1A - SMA Jurisdiction
Figure 22

Date: 6/3/2014

- SMA Jurisdiction Origin Points
- SMA Jurisdiction
- Potentially Associated Wetlands
- SMA Shorelines of Statewide Significance
- SMA Shorelines of the State
- SMA Lakes
- Parcels
- Highways
- City
- UGA



1:48,000



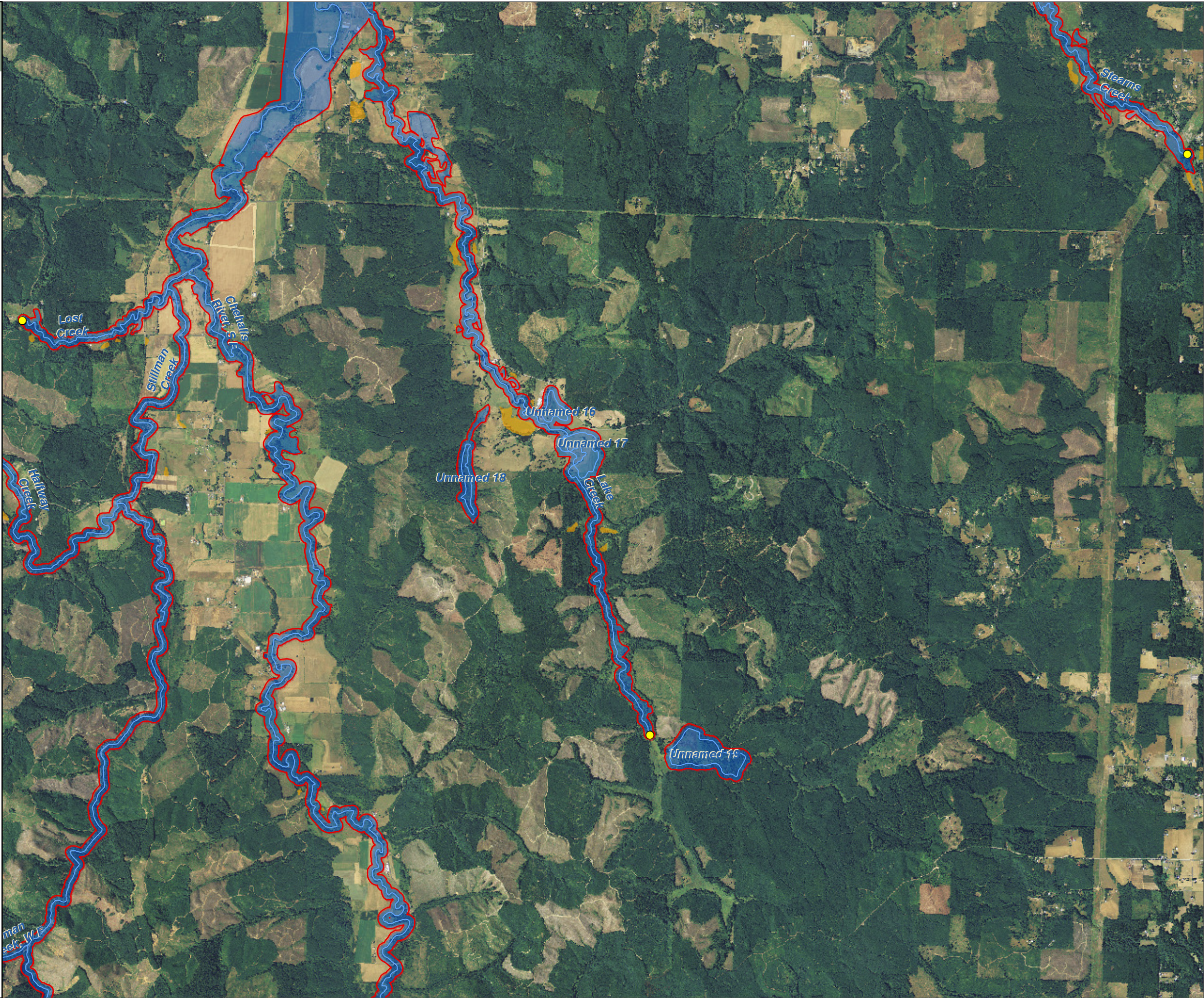
Data: Lewis County, USFWS NWI, FEMA, WA DNR, WSDOT, NRCS NAIP

Shoreline jurisdiction boundaries depicted on this map are approximate. They have not been formally delineated or surveyed and are intended for planning purposes only. Additional site-specific evaluation may be needed to confirm/verify information shown on this map.

Lewis County Coalition



City of Morton City of Winlock

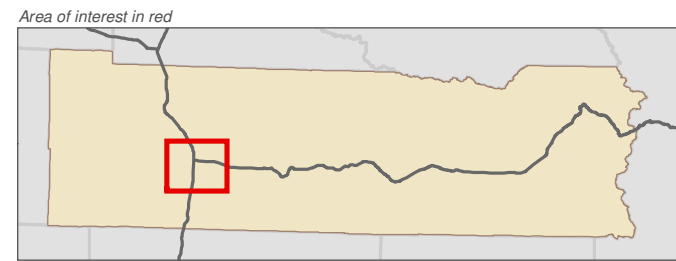



Lewis County, Washington
Shoreline Master Program

Map 1A - SMA Jurisdiction
Figure 23

Date: 6/3/2014

- SMA Jurisdiction Origin Points
- SMA Jurisdiction
- Potentially Associated Wetlands
- SMA Shorelines of Statewide Significance
- SMA Shorelines of the State
- SMA Lakes
- Parcels
- Highways
- City
- UGA



Data: Lewis County, USFWS NWI, FEMA, WA DNR, WSDOT, NRCS NAIP

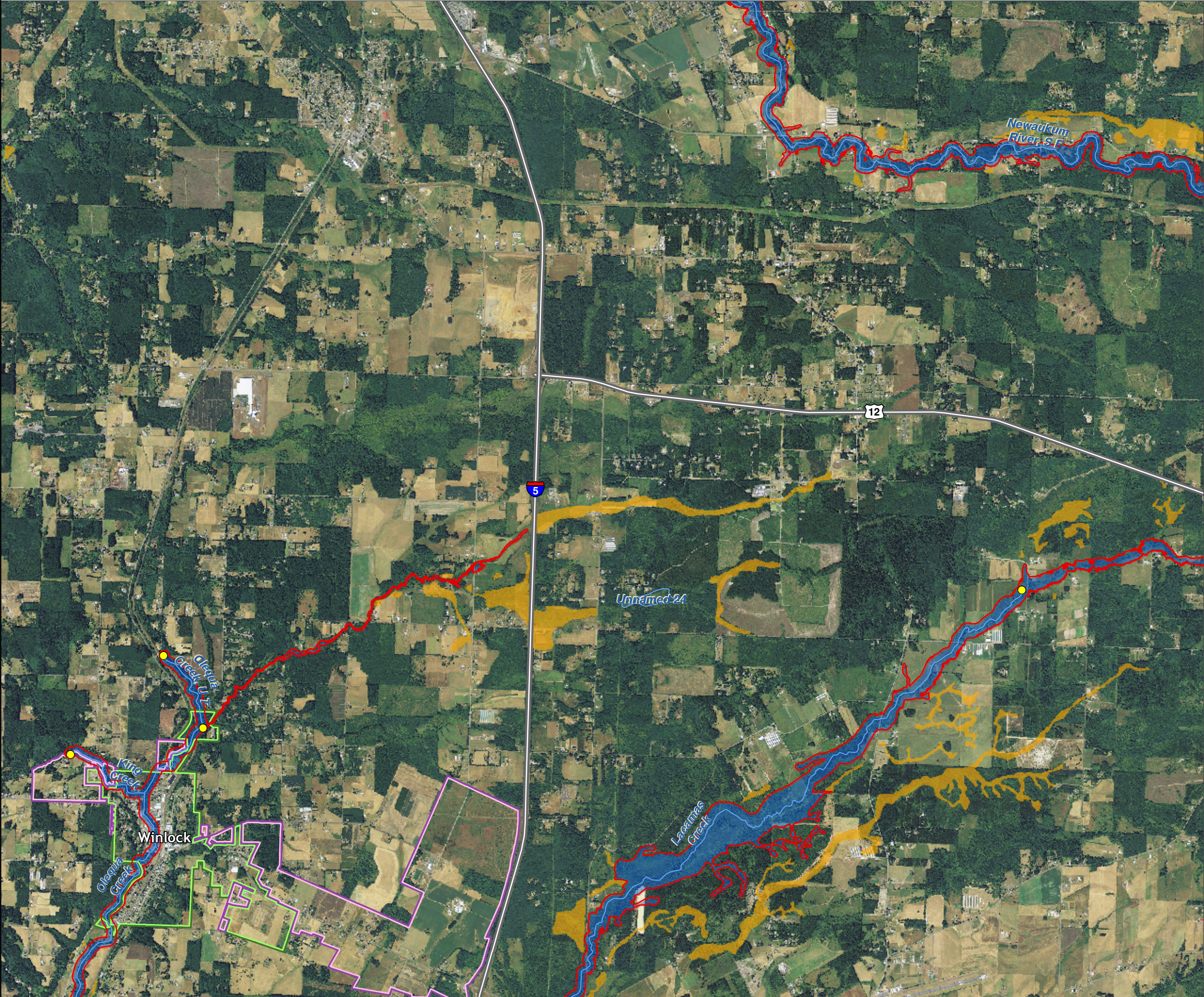
Shoreline jurisdiction boundaries depicted on this map are approximate. They have not been formally delineated or surveyed and are intended for planning purposes only. Additional site-specific evaluation may be needed to confirm/verify information shown on this map.

Lewis County
Washington's First County
est. 1854

CENTRALIA

CHEHALIS, WASHINGTON
1883

City of Morton City of Winlock

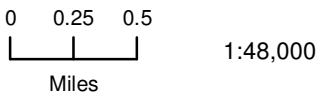


Lewis County, Washington
Shoreline Master Program

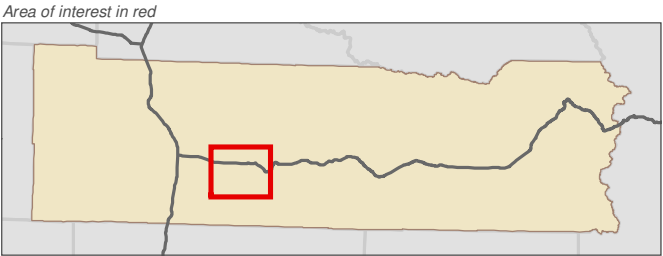
Map 1A - SMA Jurisdiction
Figure 24

Date: 6/3/2014

- SMA Jurisdiction Origin Points
- SMA Jurisdiction
- Potentially Associated Wetlands
- SMA Shorelines of Statewide Significance
- SMA Shorelines of the State
- SMA Lakes
- Parcels
- Highways
- City
- UGA



1:48,000



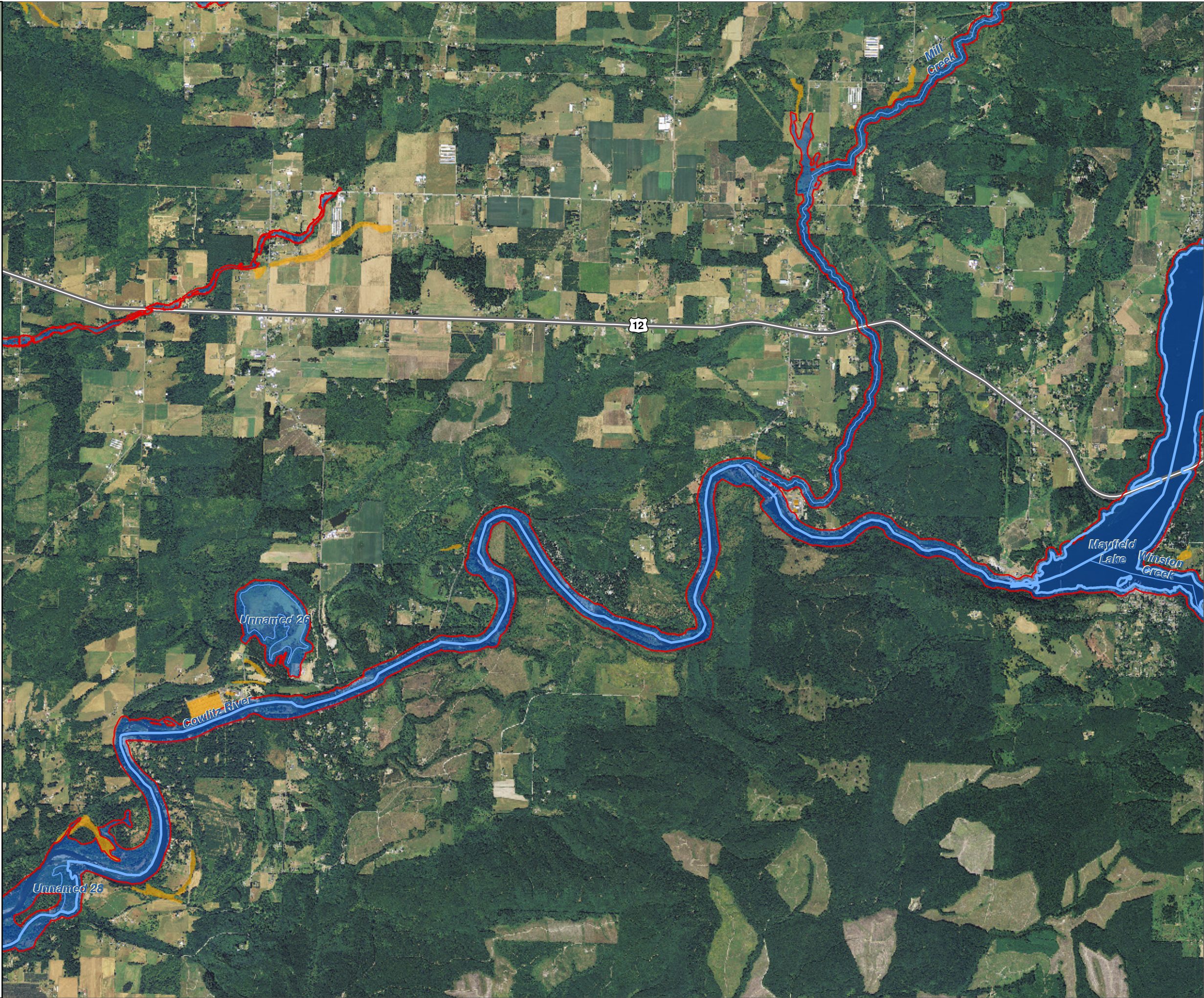
Data: Lewis County, USFWS NWI, FEMA, WA DNR, WSDOT, NRCS NAIP

Shoreline jurisdiction boundaries depicted on this map are approximate. They have not been formally delineated or surveyed and are intended for planning purposes only. Additional site-specific evaluation may be needed to confirm/verify information shown on this map.

Lewis County Coalition



City of Morton City of Winlock

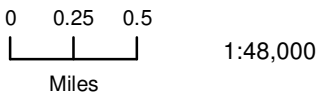


Lewis County, Washington
Shoreline Master Program

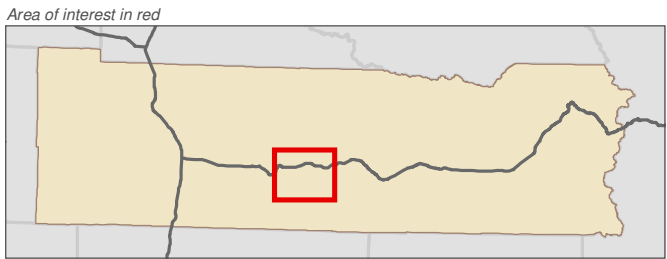
Map 1A - SMA Jurisdiction
Figure 25

Date: 6/3/2014

- SMA Jurisdiction Origin Points
- SMA Jurisdiction
- Potentially Associated Wetlands
- SMA Shorelines of Statewide Significance
- SMA Shorelines of the State
- SMA Lakes
- Parcels
- Highways
- City
- UGA



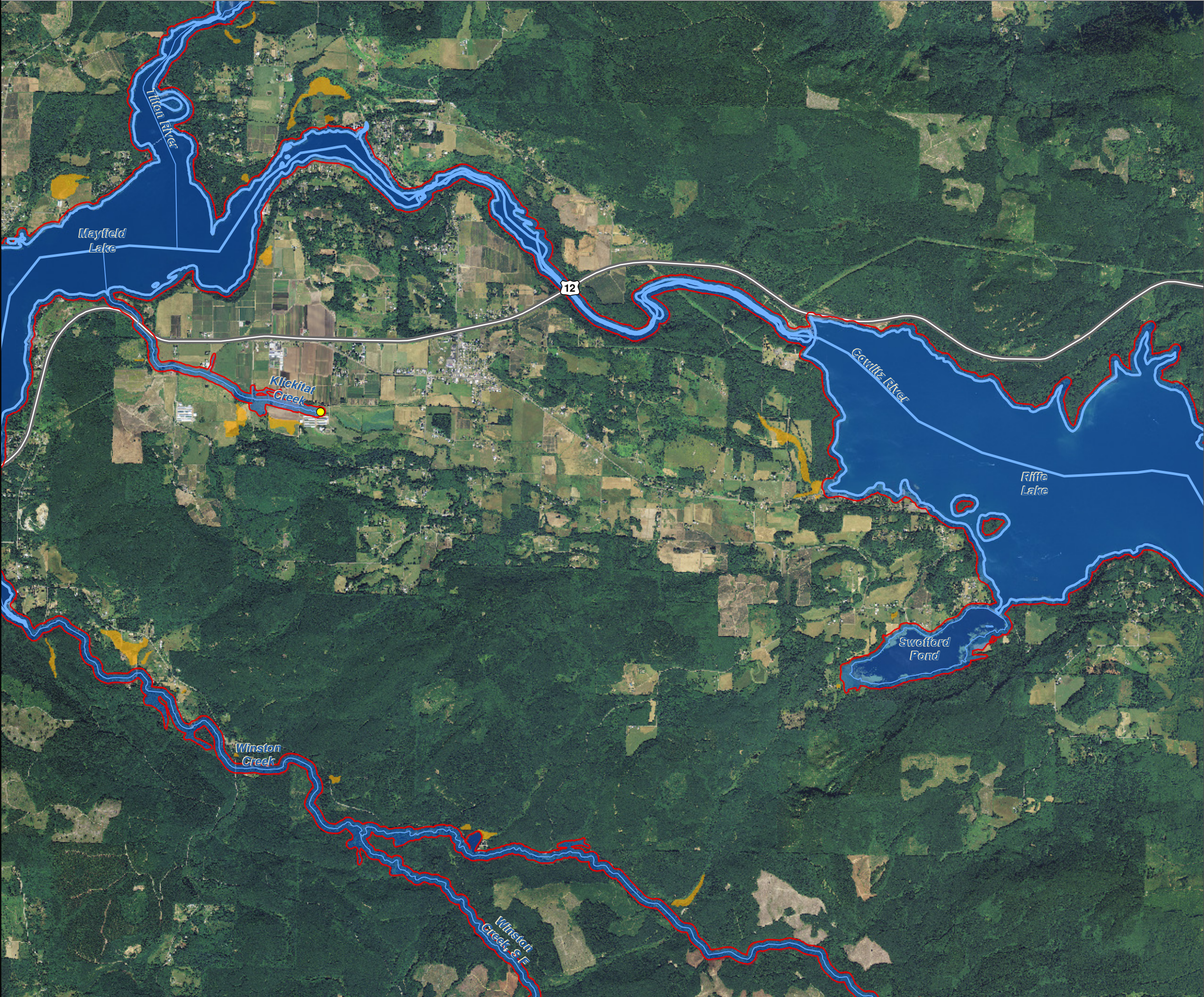
1:48,000



Data: Lewis County, USFWS NWI, FEMA, WA DNR, WSDOT, NRCS NAIP

Shoreline jurisdiction boundaries depicted on this map are approximate. They have not been formally delineated or surveyed and are intended for planning purposes only. Additional site-specific evaluation may be needed to confirm/verify information shown on this map.

Lewis County Coalition













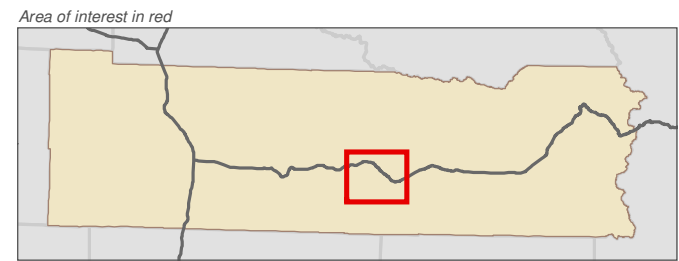
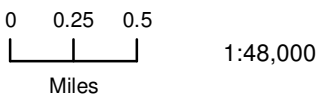
Lewis County, Washington
Shoreline Master Program

Map 1A - SMA Jurisdiction

Figure 26

Date: 6/3/2014

-  SMA Jurisdiction Origin Points
-  SMA Jurisdiction
-  Potentially Associated Wetlands
-  SMA Shorelines of Statewide Significance
-  SMA Shorelines of the State
-  SMA Lakes
-  Parcels
-  Highways
-  City
-  UGA



Data: Lewis County, USFWS NWI, FEMA, WA DNR, WSDOT, NRCS NAIP

Shoreline jurisdiction boundaries depicted on this map are approximate. They have not been formally delineated or surveyed and are intended for planning purposes only. Additional site-specific evaluation may be needed to confirm/verify information shown on this map.



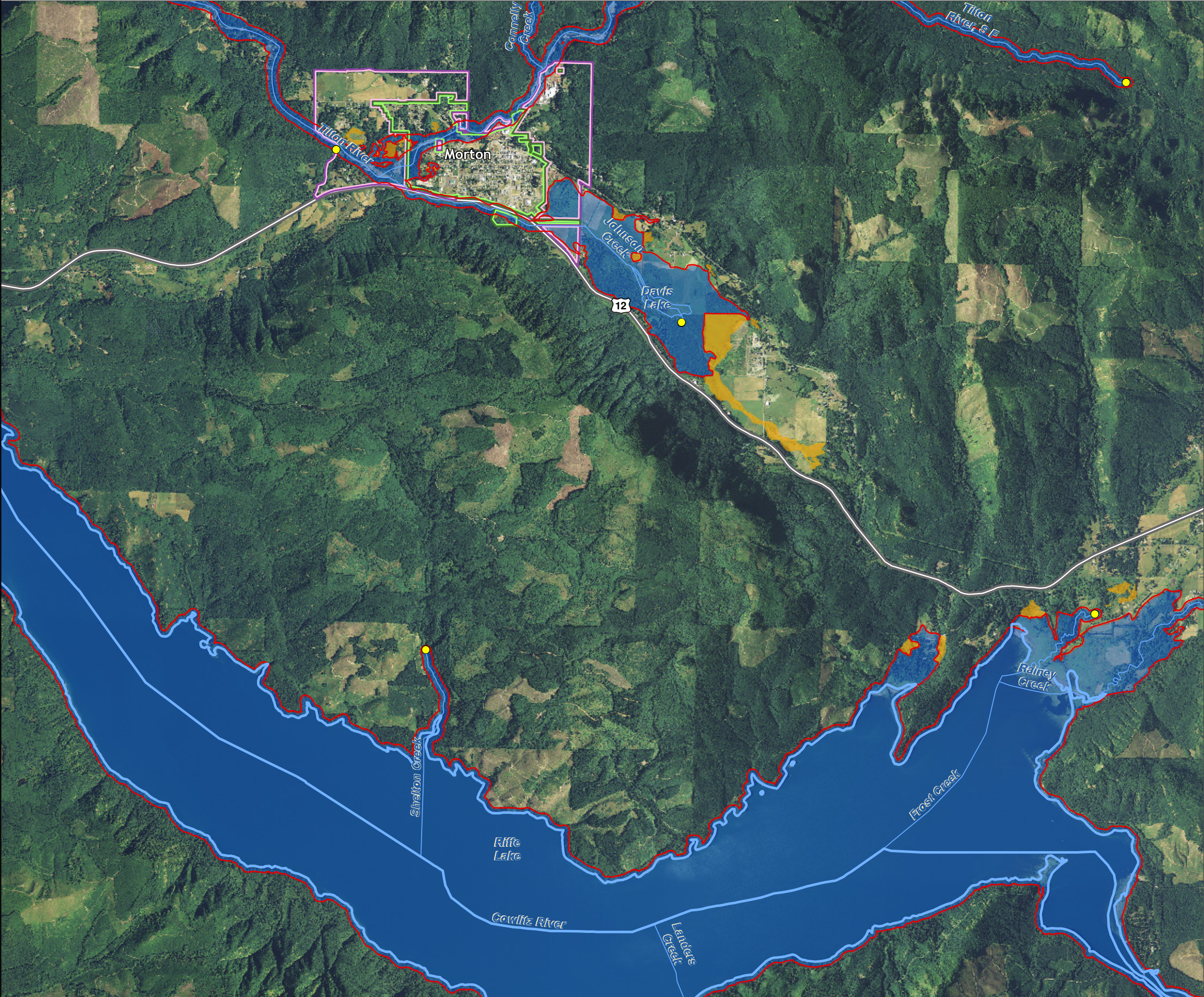
Lewis County Coalition



City of Morton City of Winlock





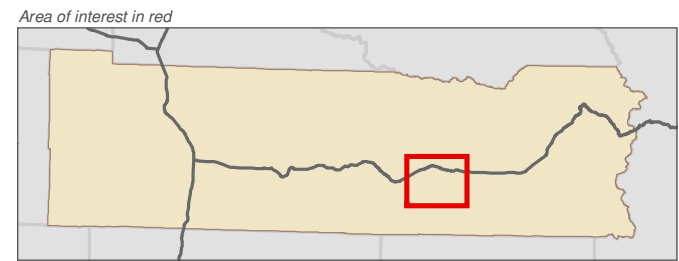



Lewis County, Washington
Shoreline Master Program

Map 1A - SMA Jurisdiction
Figure 27

Date: 6/3/2014

- SMA Jurisdiction Origin Points
- SMA Jurisdiction
- Potentially Associated Wetlands
- SMA Shorelines of Statewide Significance
- SMA Shorelines of the State
- SMA Lakes
- Parcels
- Highways
- City
- UGA



Data: Lewis County, USFWS NWI, FEMA, WA DNR, WSDOT, NRCS NAIP

Shoreline jurisdiction boundaries depicted on this map are approximate. They have not been formally delineated or surveyed and are intended for planning purposes only. Additional site-specific evaluation may be needed to confirm/verify information shown on this map.

Lewis County Coalition



City of Morton City of Winlock



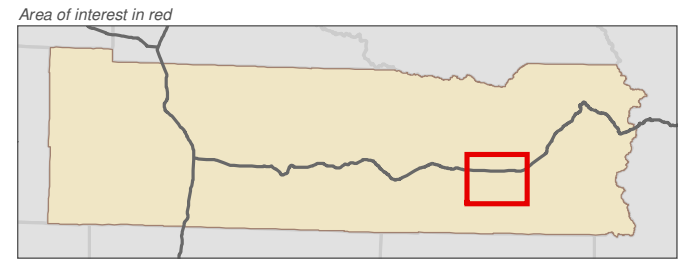
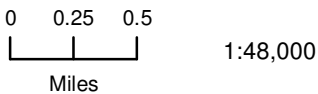


Lewis County, Washington
Shoreline Master Program

Map 1A - SMA Jurisdiction
Figure 28

Date: 6/3/2014

- SMA Jurisdiction Origin Points
- SMA Jurisdiction
- Potentially Associated Wetlands
- SMA Shorelines of Statewide Significance
- SMA Shorelines of the State
- SMA Lakes
- Parcels
- Highways
- City
- UGA



Data: Lewis County, USFWS NWI, FEMA, WA DNR, WSDOT, NRCS NAIP

Shoreline jurisdiction boundaries depicted on this map are approximate. They have not been formally delineated or surveyed and are intended for planning purposes only. Additional site-specific evaluation may be needed to confirm/verify information shown on this map.

Lewis County Coalition

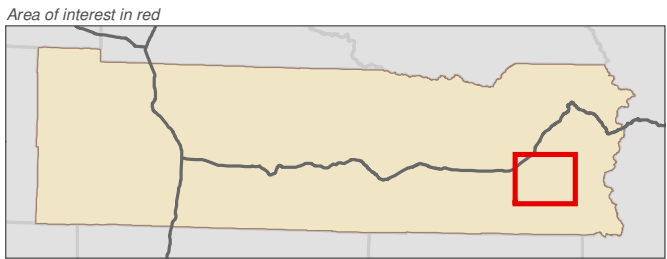
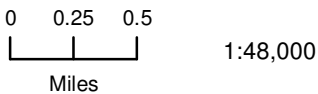


Lewis County, Washington
Shoreline Master Program

Map 1A - SMA Jurisdiction
Figure 29

Date: 6/3/2014

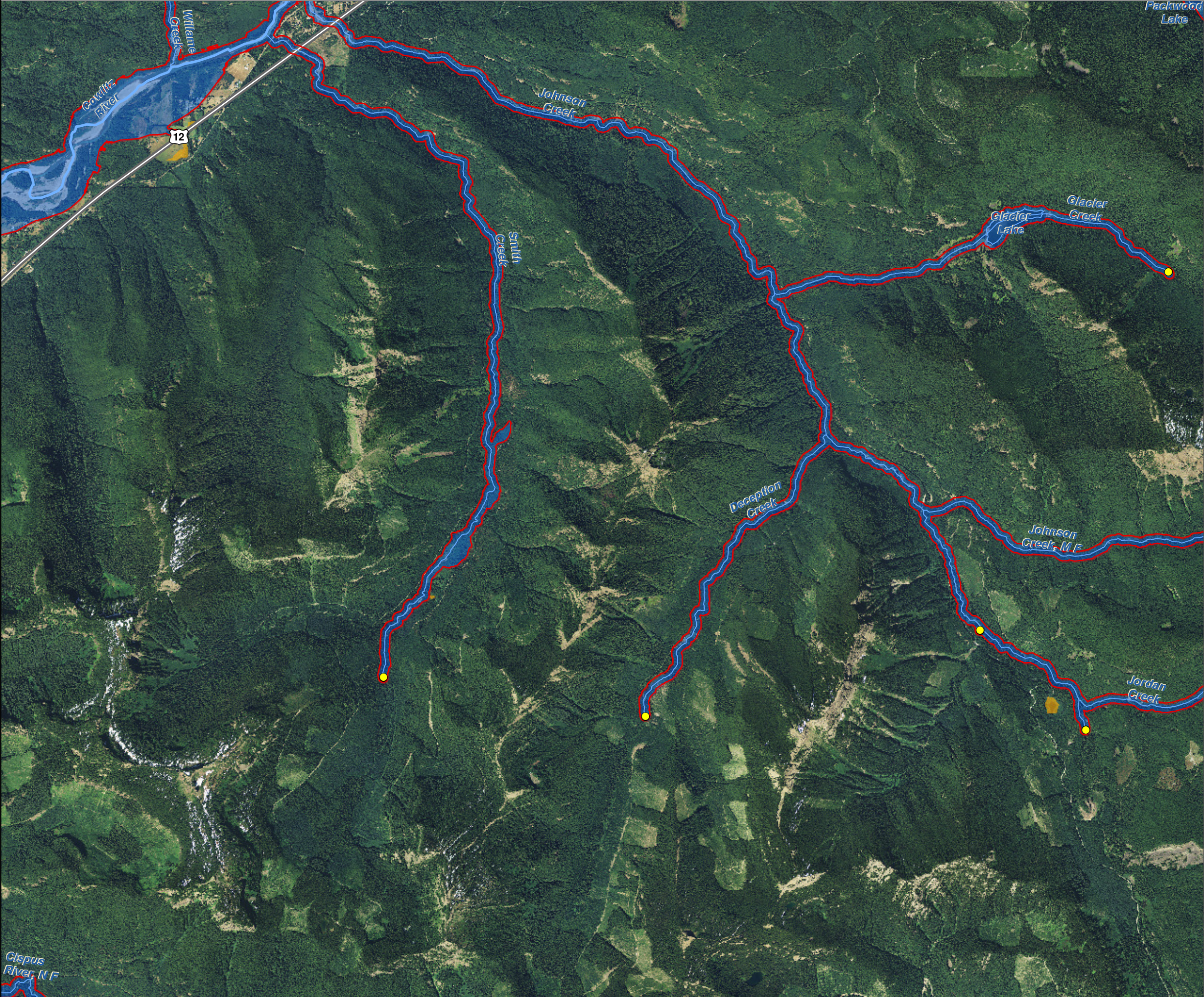
- SMA Jurisdiction Origin Points
- SMA Jurisdiction
- Potentially Associated Wetlands
- SMA Shorelines of Statewide Significance
- SMA Shorelines of the State
- SMA Lakes
- Parcels
- Highways
- City
- UGA



Data: Lewis County, USFWS NWI, FEMA, WA DNR, WSDOT, NRCS NAIP

Shoreline jurisdiction boundaries depicted on this map are approximate. They have not been formally delineated or surveyed and are intended for planning purposes only. Additional site-specific evaluation may be needed to confirm/verify information shown on this map.

Lewis County Coalition

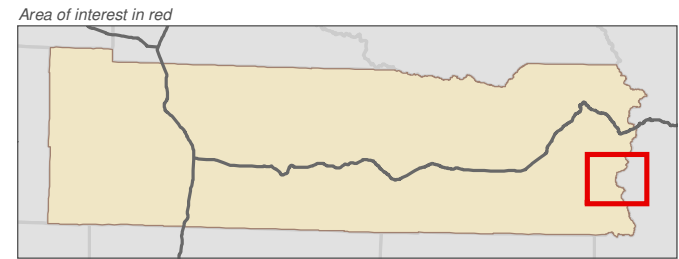
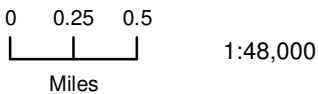


Lewis County, Washington
Shoreline Master Program

Map 1A - SMA Jurisdiction
Figure 30

Date: 6/3/2014

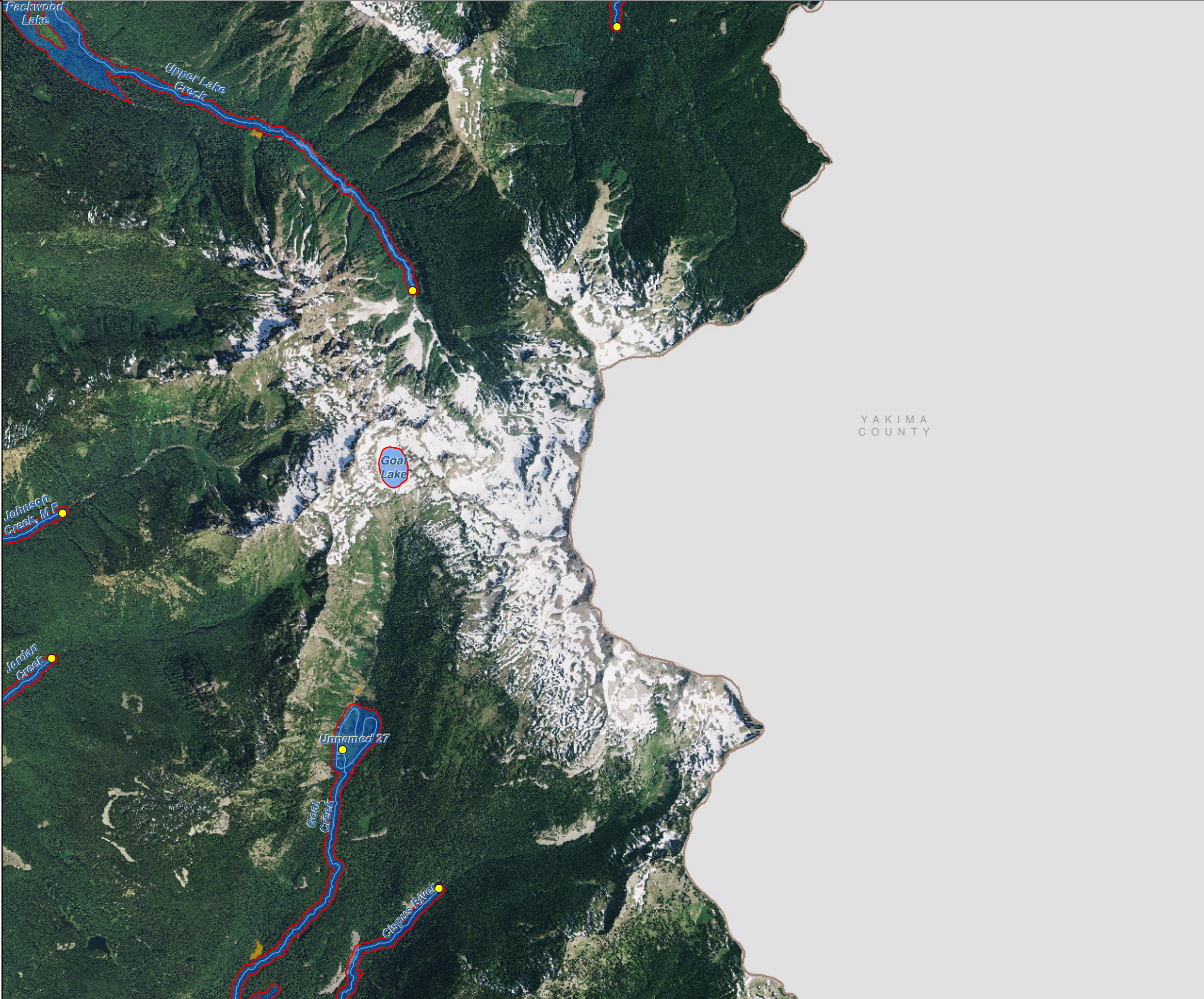
- SMA Jurisdiction Origin Points
- SMA Jurisdiction
- Potentially Associated Wetlands
- SMA Shorelines of Statewide Significance
- SMA Shorelines of the State
- SMA Lakes
- Parcels
- Highways
- City
- UGA



Data: Lewis County, USFWS NWI, FEMA, WA DNR, WSDOT, NRCS NAIP

Shoreline jurisdiction boundaries depicted on this map are approximate. They have not been formally delineated or surveyed and are intended for planning purposes only. Additional site-specific evaluation may be needed to confirm/verify information shown on this map.

Lewis County Coalition

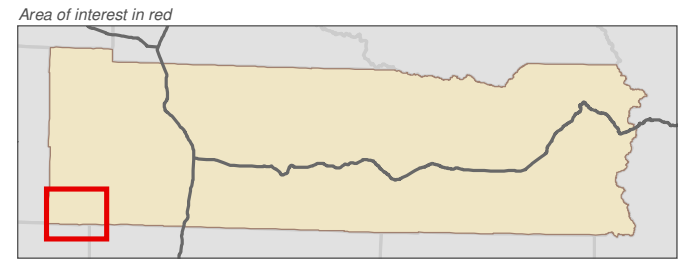
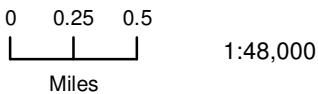


Lewis County, Washington
Shoreline Master Program

Map 1A - SMA Jurisdiction
Figure 31

Date: 6/3/2014

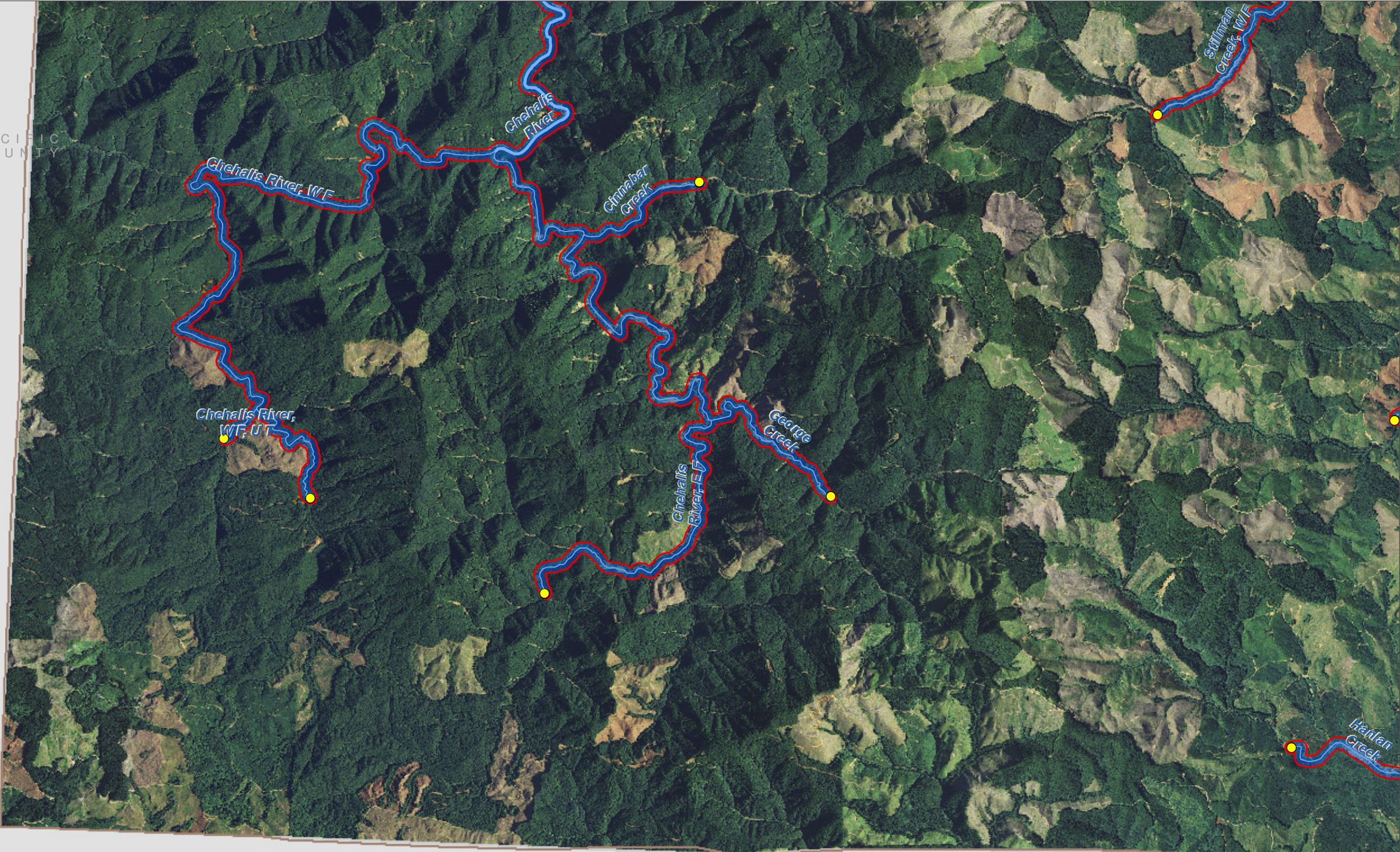
- SMA Jurisdiction Origin Points
- SMA Jurisdiction
- Potentially Associated Wetlands
- SMA Shorelines of Statewide Significance
- SMA Shorelines of the State
- SMA Lakes
- Parcels
- Highways
- City
- UGA



Data: Lewis County, USFWS NWI, FEMA, WA DNR, WSDOT, NRCS NAIP

Shoreline jurisdiction boundaries depicted on this map are approximate. They have not been formally delineated or surveyed and are intended for planning purposes only. Additional site-specific evaluation may be needed to confirm/verify information shown on this map.

Lewis County Coalition



WAH K I A K U M
C O U N T Y

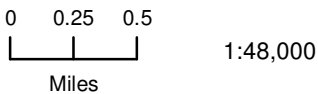
C O W L I T Z
C O U N T Y

Lewis County, Washington
Shoreline Master Program

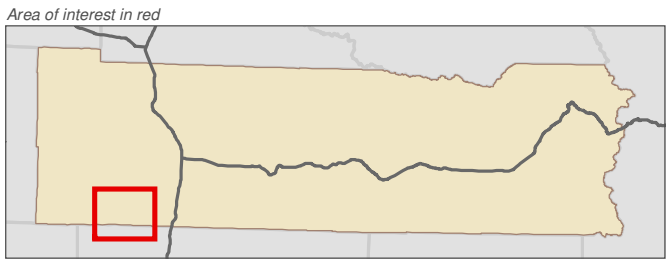
Map 1A - SMA Jurisdiction
Figure 32

Date: 6/3/2014

- SMA Jurisdiction Origin Points
- SMA Jurisdiction
- Potentially Associated Wetlands
- SMA Shorelines of Statewide Significance
- SMA Shorelines of the State
- SMA Lakes
- Parcels
- Highways
- City
- UGA



1:48,000



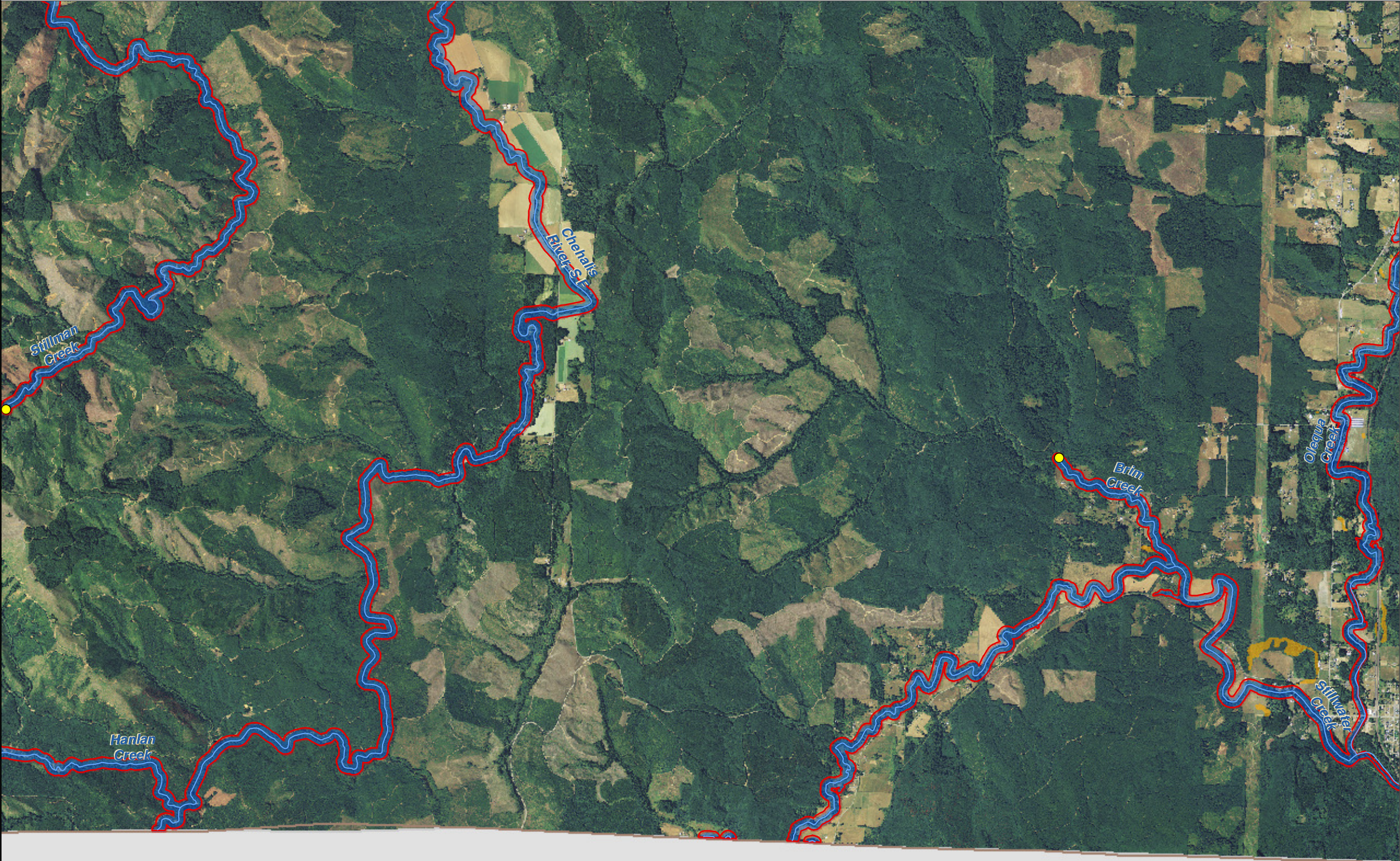
Data: Lewis County, USFWS NWI, FEMA, WA DNR, WSDOT, NRCS NAIP

Shoreline jurisdiction boundaries depicted on this map are approximate. They have not been formally delineated or surveyed and are intended for planning purposes only. Additional site-specific evaluation may be needed to confirm/verify information shown on this map.

Lewis County Coalition



City of Morton City of Winlock



COWLITZ
COUNTY

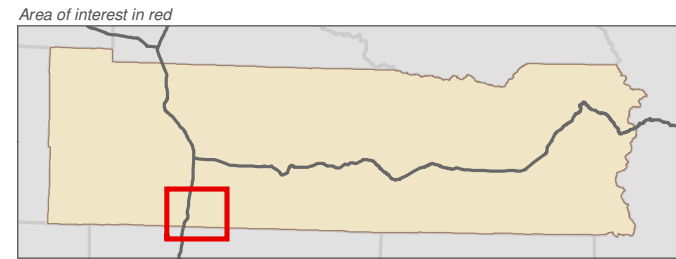
Lewis County, Washington
Shoreline Master Program

Map 1A - SMA Jurisdiction
Figure 33

Date: 6/3/2014

- SMA Jurisdiction Origin Points
- SMA Jurisdiction
- Potentially Associated Wetlands
- SMA Shorelines of Statewide Significance
- SMA Shorelines of the State
- SMA Lakes
- Parcels
- Highways
- City
- UGA

0 0.25 0.5
Miles
1:48,000



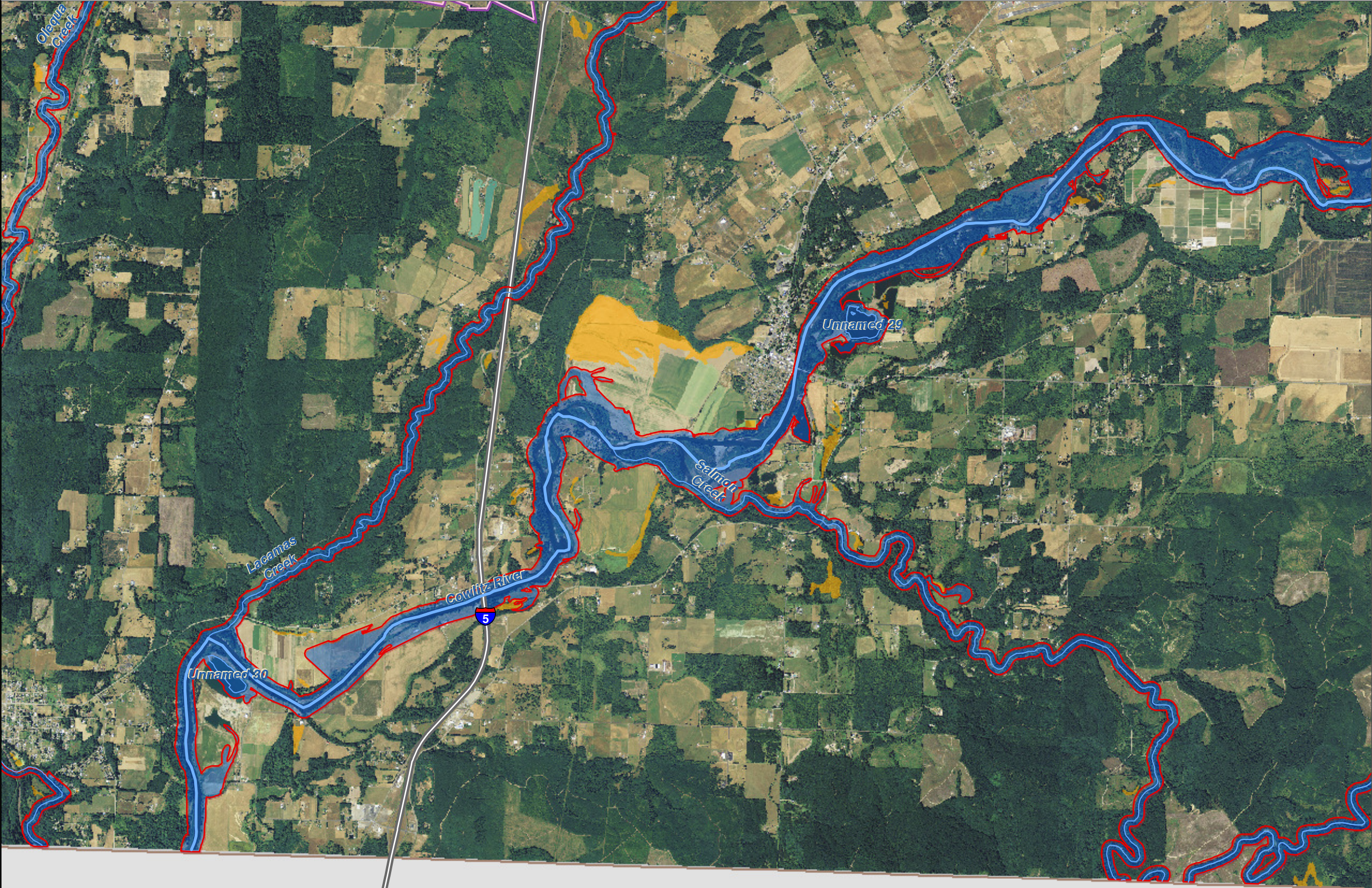
Data: Lewis County, USFWS NWI, FEMA, WA DNR, WSDOT, NRCS NAIP

Shoreline jurisdiction boundaries depicted on this map are approximate. They have not been formally delineated or surveyed and are intended for planning purposes only. Additional site-specific evaluation may be needed to confirm/verify information shown on this map.

Lewis County Coalition



City of Morton City of Winlock













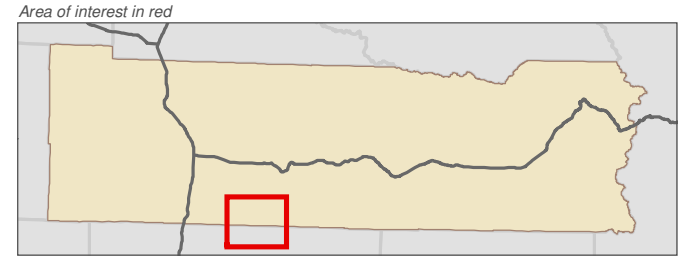
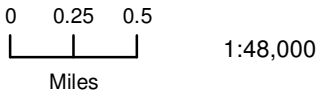
COWLITZ
COUNTY

Lewis County, Washington
Shoreline Master Program

Map 1A - SMA Jurisdiction
Figure 34

Date: 6/3/2014

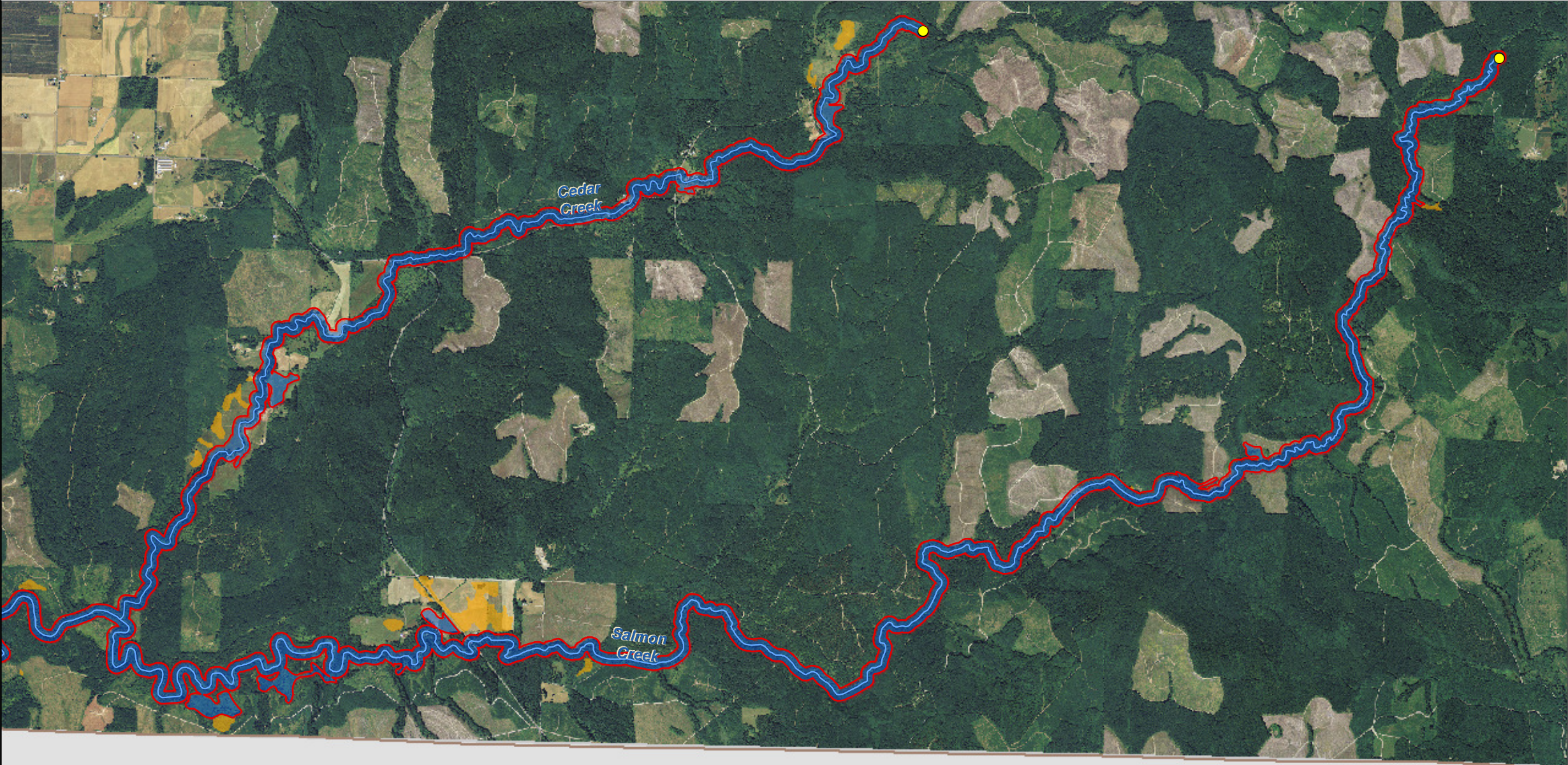
-  SMA Jurisdiction Origin Points
-  SMA Jurisdiction
-  Potentially Associated Wetlands
-  SMA Shorelines of Statewide Significance
-  SMA Shorelines of the State
-  SMA Lakes
-  Parcels
-  Highways
-  City
-  UGA



Data: Lewis County, USFWS NWI, FEMA, WA DNR, WSDOT, NRCS NAIP

Shoreline jurisdiction boundaries depicted on this map are approximate. They have not been formally delineated or surveyed and are intended for planning purposes only. Additional site-specific evaluation may be needed to confirm/verify information shown on this map.

Lewis County Coalition













COWLITZ
COUNTY

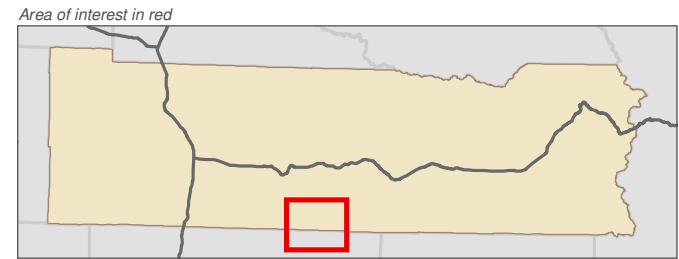
Lewis County, Washington
Shoreline Master Program

Map 1A - SMA Jurisdiction
Figure 35

Date: 6/3/2014

-  SMA Jurisdiction Origin Points
-  SMA Jurisdiction
-  Potentially Associated Wetlands
-  SMA Shorelines of Statewide Significance
-  SMA Shorelines of the State
-  SMA Lakes
-  Parcels
-  Highways
-  City
-  UGA

0 0.25 0.5
Miles
1:48,000



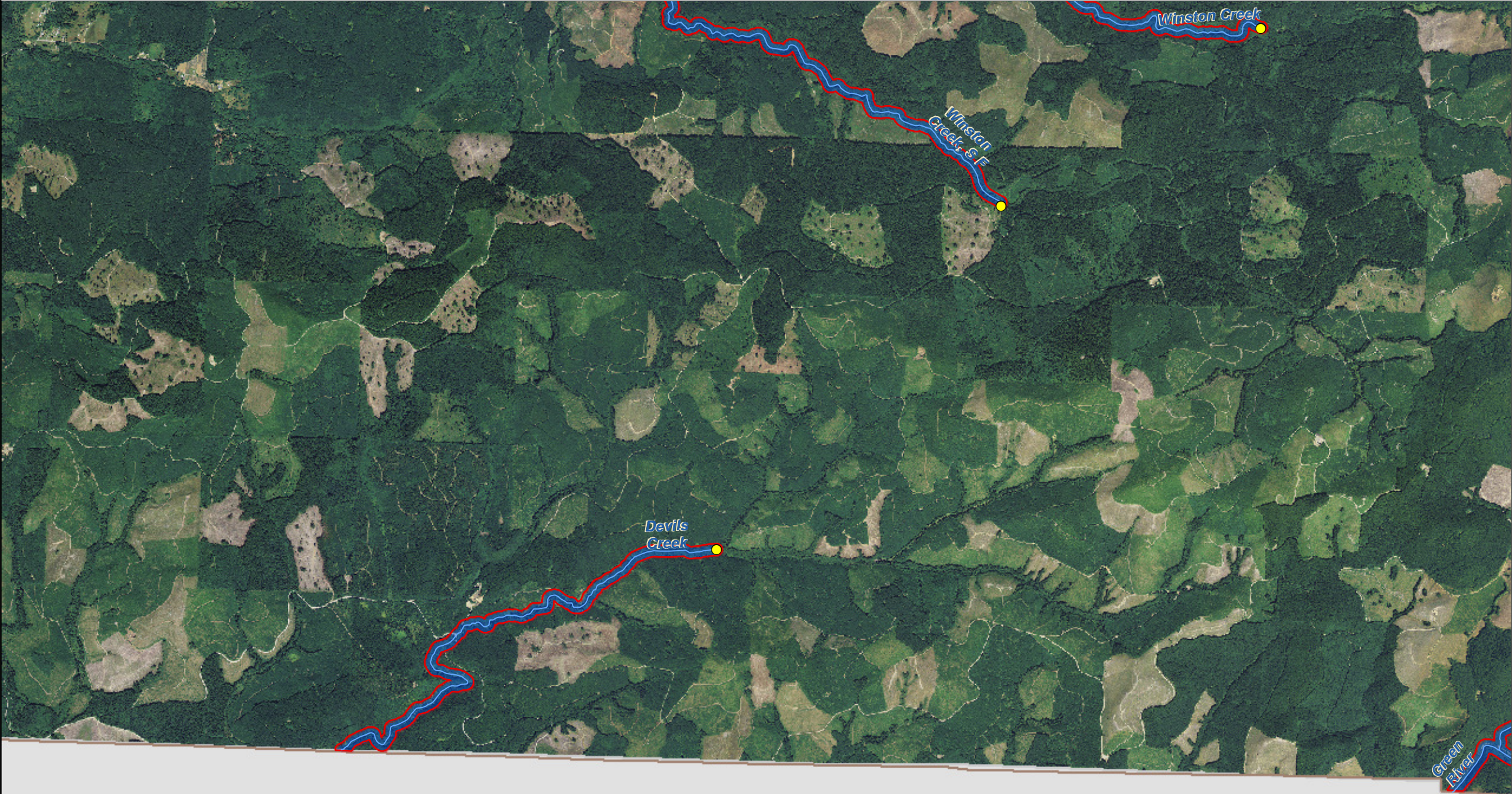
Data: Lewis County, USFWS NWI, FEMA, WA DNR, WSDOT, NRCS NAIP

Shoreline jurisdiction boundaries depicted on this map are approximate. They have not been formally delineated or surveyed and are intended for planning purposes only. Additional site-specific evaluation may be needed to confirm/verify information shown on this map.

Lewis County Coalition



City of Morton City of Winlock



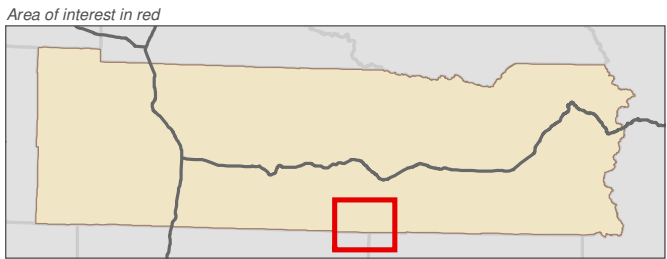
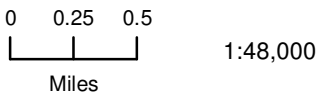
COWLITZ
COUNTY

Lewis County, Washington
Shoreline Master Program

Map 1A - SMA Jurisdiction
Figure 36

Date: 6/3/2014

- SMA Jurisdiction Origin Points
- SMA Jurisdiction
- Potentially Associated Wetlands
- SMA Shorelines of Statewide Significance
- SMA Shorelines of the State
- SMA Lakes
- Parcels
- Highways
- City
- UGA



Data: Lewis County, USFWS NWI, FEMA, WA DNR, WSDOT, NRCS NAIP

Shoreline jurisdiction boundaries depicted on this map are approximate. They have not been formally delineated or surveyed and are intended for planning purposes only. Additional site-specific evaluation may be needed to confirm/verify information shown on this map.

Lewis County Coalition



COWLITZ
COUNTY

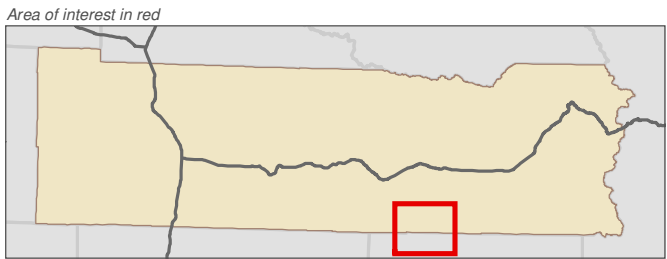
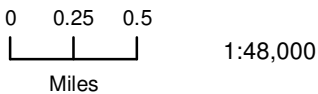
SKAMANIA
COUNTY

Lewis County, Washington
Shoreline Master Program

Map 1A - SMA Jurisdiction
Figure 37

Date: 6/3/2014

- SMA Jurisdiction Origin Points
- SMA Jurisdiction
- Potentially Associated Wetlands
- SMA Shorelines of Statewide Significance
- SMA Shorelines of the State
- SMA Lakes
- Parcels
- Highways
- City
- UGA



Data: Lewis County, USFWS NWI, FEMA, WA DNR, WSDOT, NRCS NAIP

Shoreline jurisdiction boundaries depicted on this map are approximate. They have not been formally delineated or surveyed and are intended for planning purposes only. Additional site-specific evaluation may be needed to confirm/verify information shown on this map.

Lewis County Coalition













SKAMANIA
COUNTY

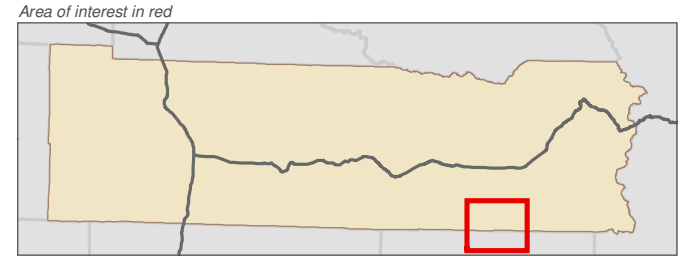
Lewis County, Washington
Shoreline Master Program

Map 1A - SMA Jurisdiction
Figure 38

Date: 6/3/2014

-  SMA Jurisdiction Origin Points
-  SMA Jurisdiction
-  Potentially Associated Wetlands
-  SMA Shorelines of Statewide Significance
-  SMA Shorelines of the State
-  SMA Lakes
-  Parcels
-  Highways
-  City
-  UGA

0 0.25 0.5
Miles
1:48,000



Data: Lewis County, USFWS NWI, FEMA, WA DNR, WSDOT, NRCS NAIP

Shoreline jurisdiction boundaries depicted on this map are approximate. They have not been formally delineated or surveyed and are intended for planning purposes only. Additional site-specific evaluation may be needed to confirm/verify information shown on this map.

Lewis County Coalition



City of Morton City of Winlock



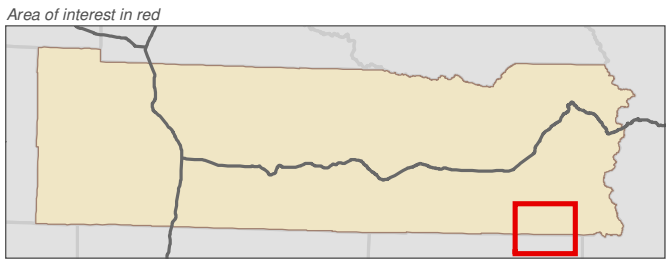
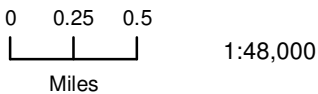
SKAMANIA
COUNTY

Lewis County, Washington
Shoreline Master Program

Map 1A - SMA Jurisdiction
Figure 39

Date: 6/3/2014

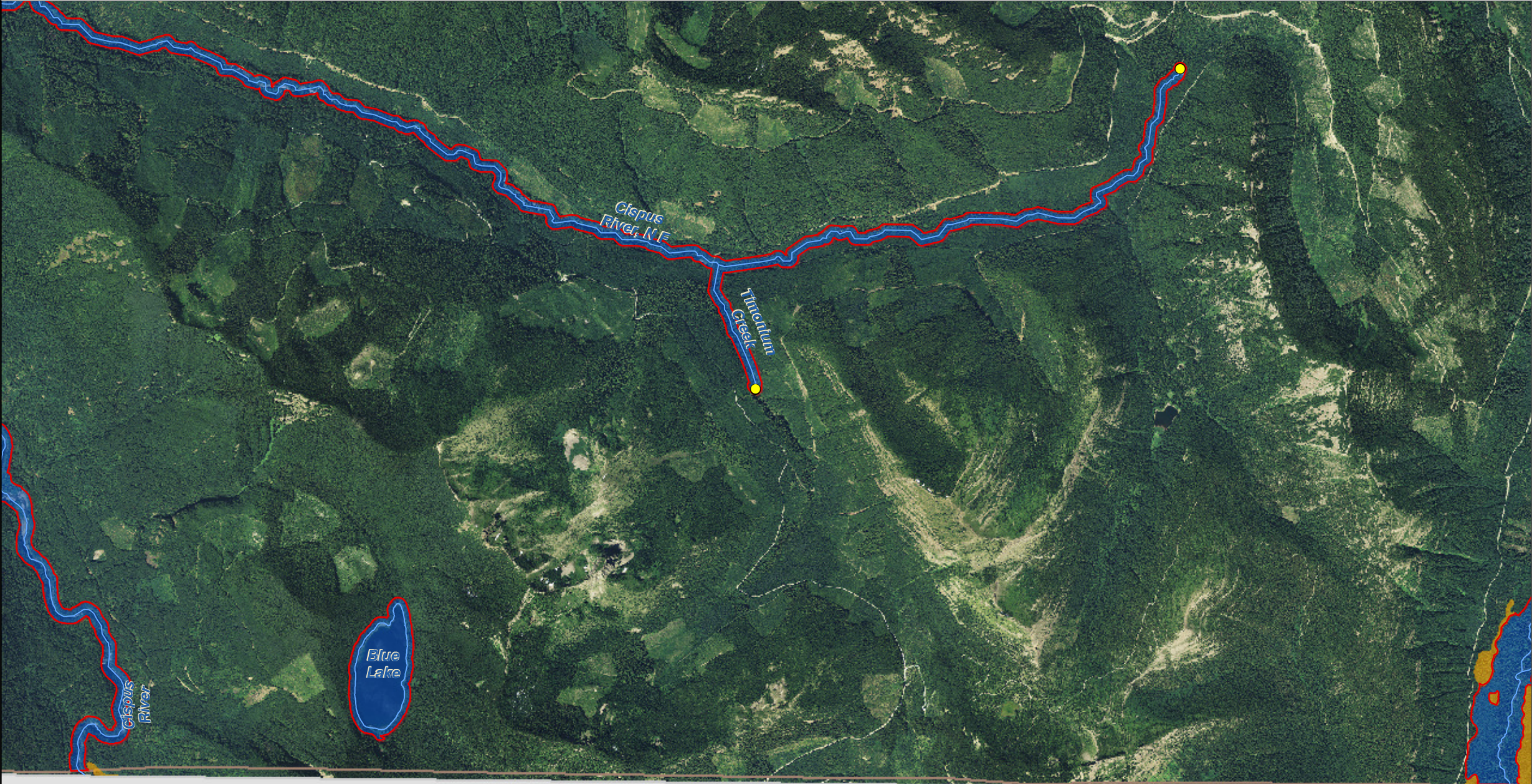
- SMA Jurisdiction Origin Points
- SMA Jurisdiction
- Potentially Associated Wetlands
- SMA Shorelines of Statewide Significance
- SMA Shorelines of the State
- SMA Lakes
- Parcels
- Highways
- City
- UGA



Data: Lewis County, USFWS NWI, FEMA, WA DNR, WSDOT, NRCS NAIP

Shoreline jurisdiction boundaries depicted on this map are approximate. They have not been formally delineated or surveyed and are intended for planning purposes only. Additional site-specific evaluation may be needed to confirm/verify information shown on this map.

Lewis County Coalition



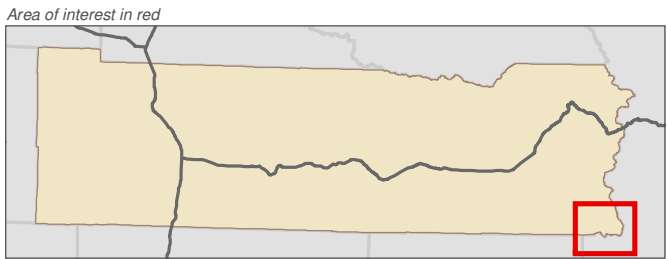
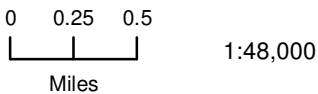
SKAMANIA
COUNTY

Lewis County, Washington
Shoreline Master Program

Map 1A - SMA Jurisdiction
Figure 40

Date: 6/3/2014

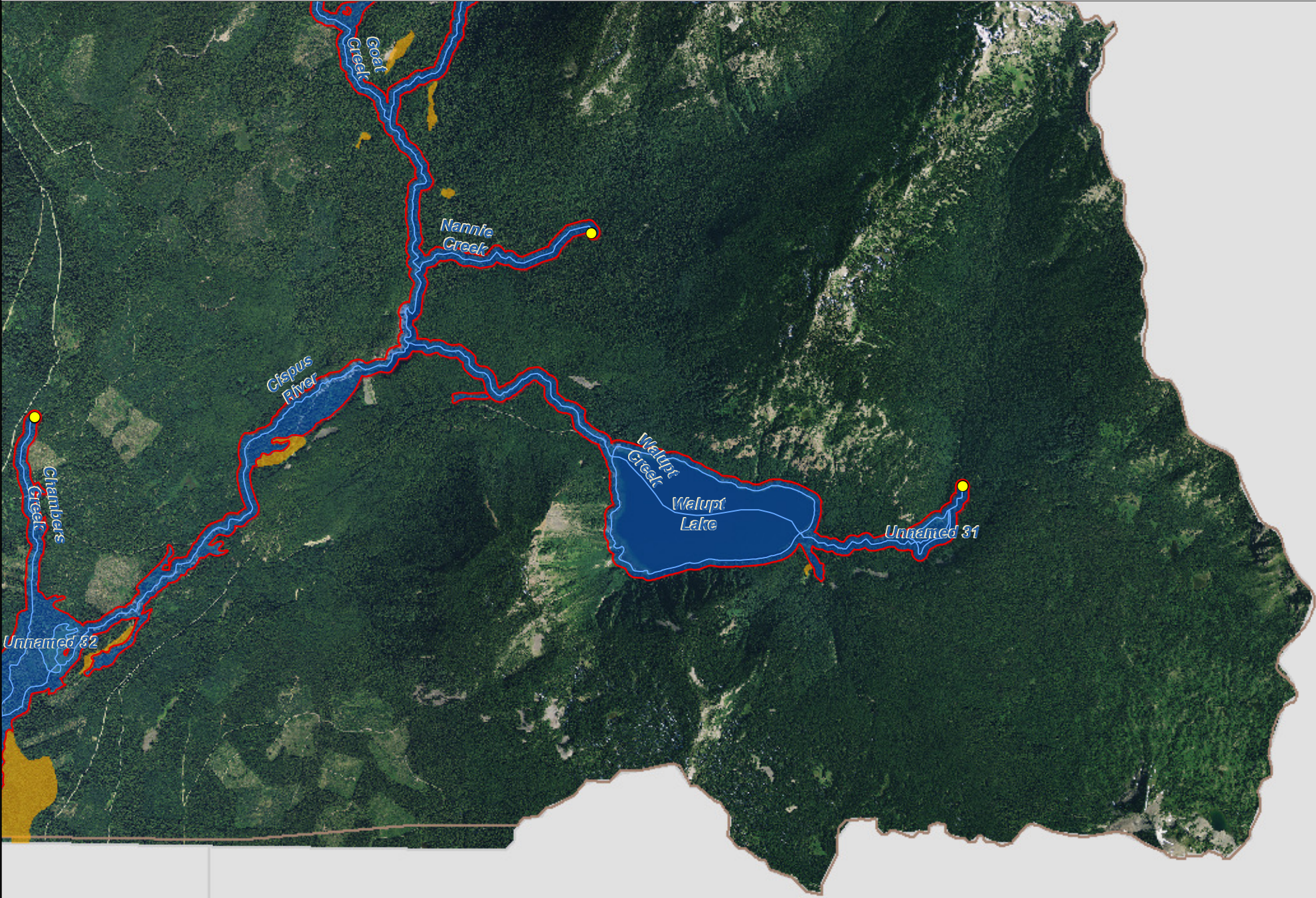
- SMA Jurisdiction Origin Points
- SMA Jurisdiction
- Potentially Associated Wetlands
- SMA Shorelines of Statewide Significance
- SMA Shorelines of the State
- SMA Lakes
- Parcels
- Highways
- City
- UGA



Data: Lewis County, USFWS NWI, FEMA, WA DNR, WSDOT, NRCS NAIP

Shoreline jurisdiction boundaries depicted on this map are approximate. They have not been formally delineated or surveyed and are intended for planning purposes only. Additional site-specific evaluation may be needed to confirm/verify information shown on this map.

Lewis County Coalition



SKAMANIA
COUNTY

YAKIMA
COUNTY