

Lewis County, Washington
Shoreline Master Program

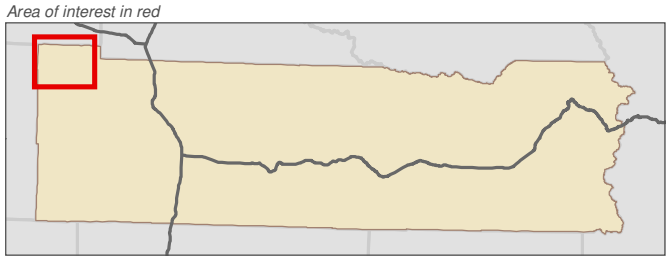
Map 3A - Land Ownership
Figure 1

Date: 6/3/2014

- Land Ownership

 - Municipal
 - Lewis County
 - Government Land
 - US Forest Service
 - Other Federal Land
 - WA Dept. of Fish and Wildlife
 - WA Dept. of Natural Resources
 - WA State Parks and Recreation
 - Other State Land
 - Private
- SMA Rivers & Streams

 - SMA Lakes
 - Highways
 - Parcels
 - SMA Jurisdiction
 - City
 - UGA



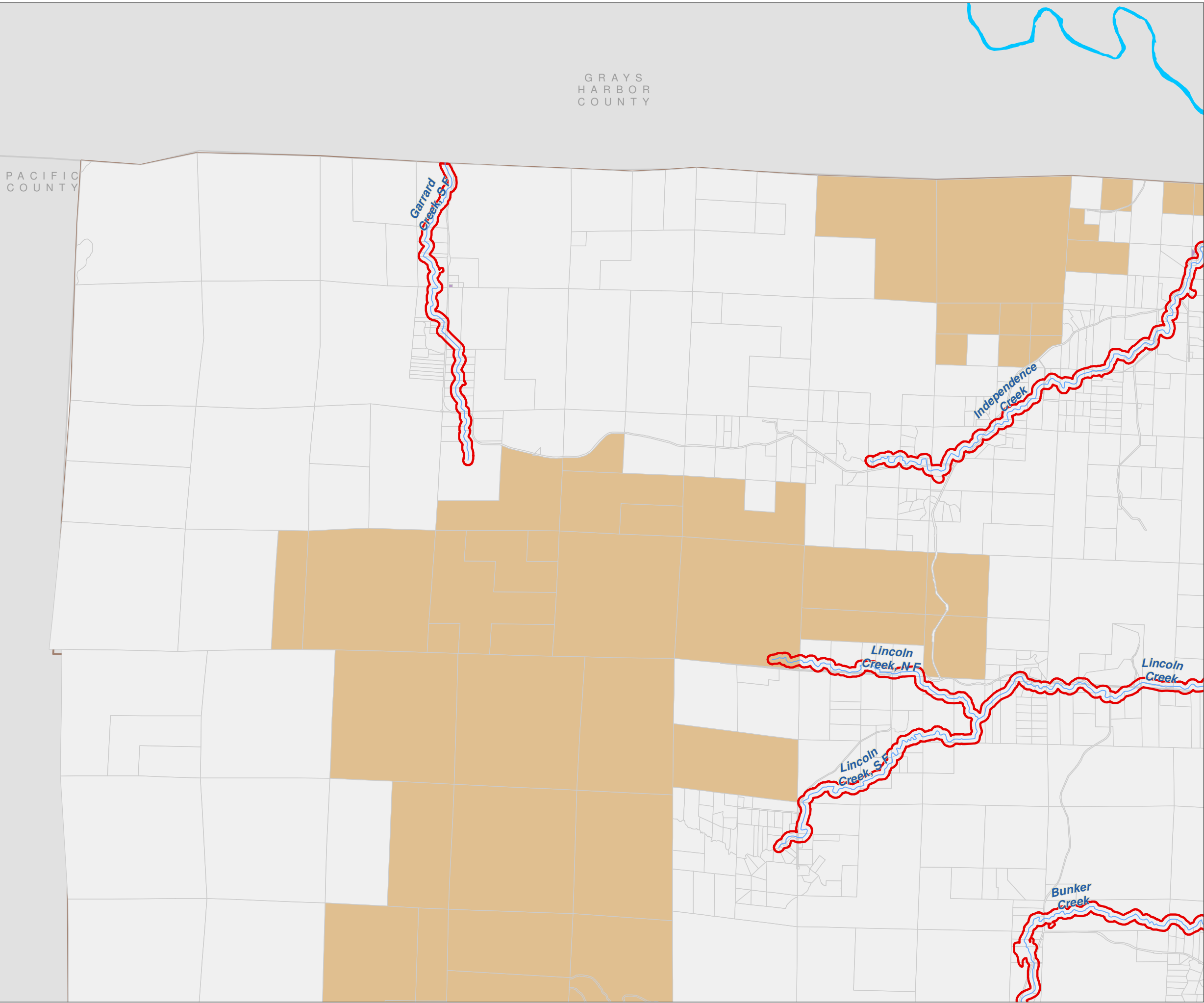
Data: Lewis County, USFWS NWI, FEMA, WA DNR, WSDOT, NRCS NAIP

Shoreline jurisdiction boundaries depicted on this map are approximate. They have not been formally delineated or surveyed and are intended for planning purposes only. Additional site-specific evaluation may be needed to confirm/verify information shown on this map.

Lewis County Coalition



City of Morton City of Winlock



Lewis County, Washington
Shoreline Master Program

Map 3A - Land Ownership
Figure 2

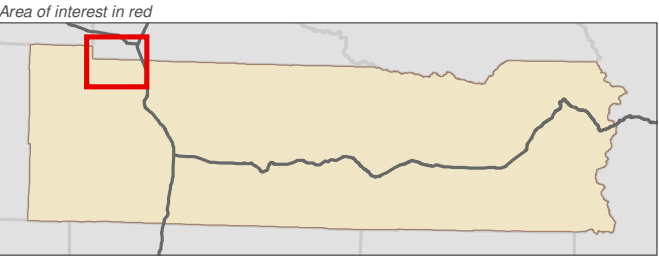
Date: 6/3/2014

- Land Ownership

 - Municipal
 - Lewis County
 - Government Land
 - US Forest Service
 - Other Federal Land
 - WA Dept. of Fish and Wildlife
 - WA Dept. of Natural Resources
 - WA State Parks and Recreation
 - Other State Land
 - Private
- SMA Rivers & Streams

 - SMA Lakes
 - Highways
 - Parcels
 - SMA Jurisdiction
 - City
 - UGA

0 0.25 0.5
Miles
1:48,000



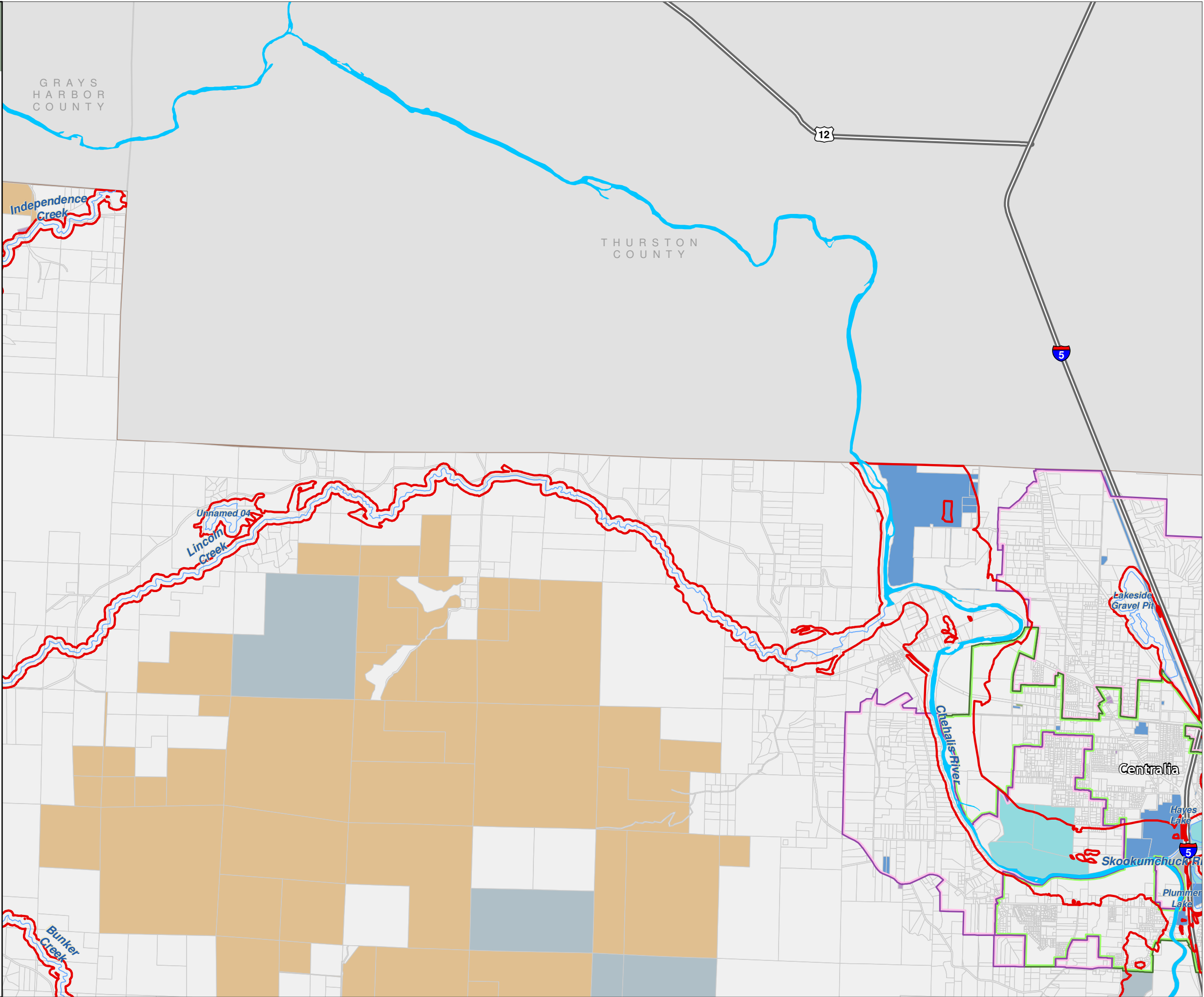
Data: Lewis County, USFWS NWI, FEMA, WA DNR, WSDOT, NRCS NAIP

Shoreline jurisdiction boundaries depicted on this map are approximate. They have not been formally delineated or surveyed and are intended for planning purposes only. Additional site-specific evaluation may be needed to confirm/verify information shown on this map.

Lewis County Coalition



City of Morton City of Winlock



Lewis County, Washington
Shoreline Master Program

Map 3A - Land Ownership
Figure 3

Date: 6/3/2014

- Land Ownership

 - Municipal
 - Lewis County
 - Government Land
 - US Forest Service
 - Other Federal Land
 - WA Dept. of Fish and Wildlife
 - WA Dept. of Natural Resources
 - WA State Parks and Recreation
 - Other State Land
 - Private
- SMA Rivers & Streams

SMA Lakes

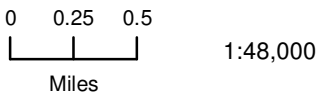
Highways

Parcels

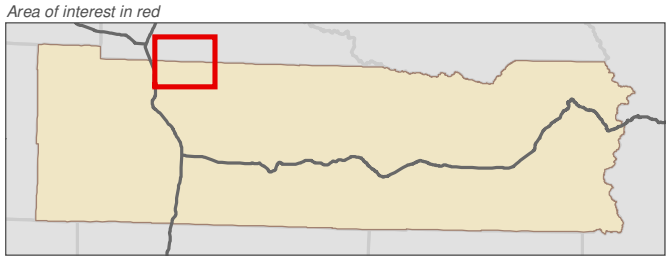
SMA Jurisdiction

City

UGA



1:48,000



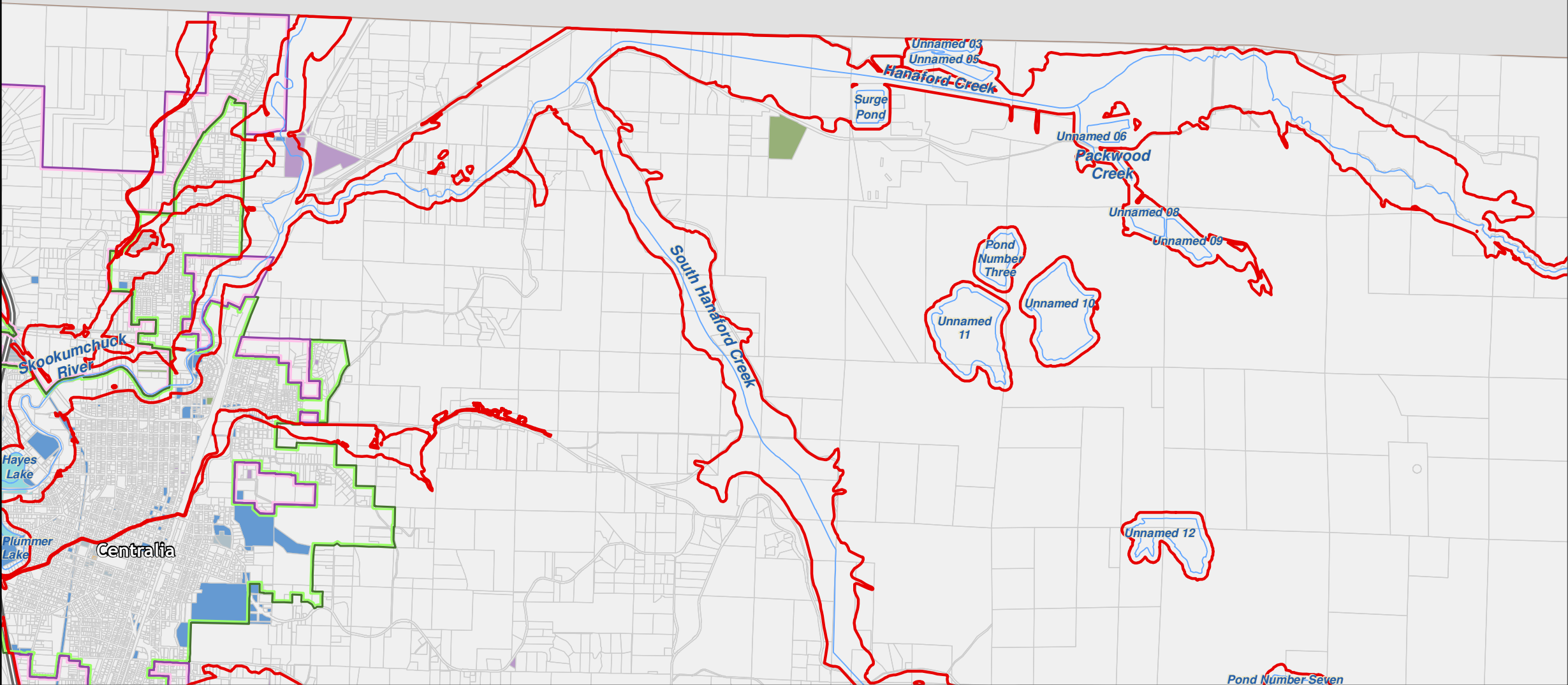
Data: Lewis County, USFWS NWI, FEMA, WA DNR, WSDOT, NRCS NAIP

Shoreline jurisdiction boundaries depicted on this map are approximate. They have not been formally delineated or surveyed and are intended for planning purposes only. Additional site-specific evaluation may be needed to confirm/verify information shown on this map.

Lewis County Coalition



City of Morton City of Winlock



Lewis County, Washington
Shoreline Master Program

Map 3A - Land Ownership
Figure 4

Date: 6/3/2014

- Land Ownership

 - Municipal
 - Lewis County
 - Government Land
 - US Forest Service
 - Other Federal Land
 - WA Dept. of Fish and Wildlife
 - WA Dept. of Natural Resources
 - WA State Parks and Recreation
 - Other State Land
 - Private
- SMA Rivers & Streams

SMA Lakes

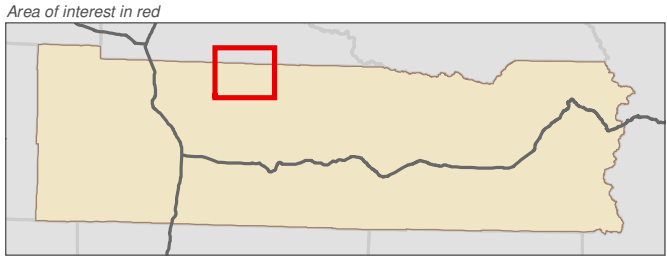
Highways

Parcels

SMA Jurisdiction

City

UGA



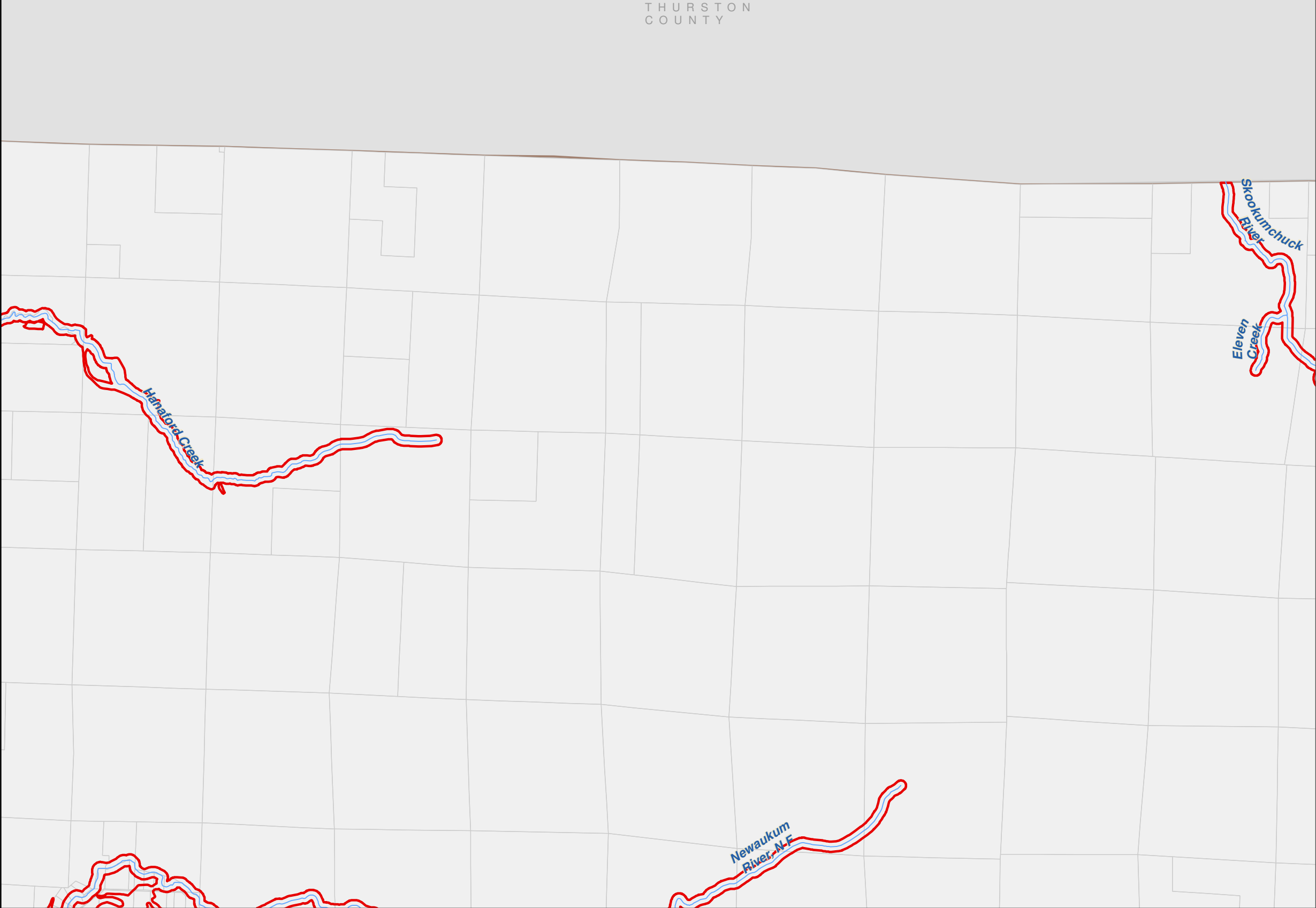
Data: Lewis County, USFWS NWI, FEMA, WA DNR, WSDOT, NRCS NAIP

Shoreline jurisdiction boundaries depicted on this map are approximate. They have not been formally delineated or surveyed and are intended for planning purposes only. Additional site-specific evaluation may be needed to confirm/verify information shown on this map.

Lewis County Coalition



City of Morton City of Winlock



Lewis County, Washington
Shoreline Master Program

Map 3A - Land Ownership
Figure 5

Date: 6/3/2014

- Land Ownership

 - Municipal
 - Lewis County
 - Government Land
 - US Forest Service
 - Other Federal Land
 - WA Dept. of Fish and Wildlife
 - WA Dept. of Natural Resources
 - WA State Parks and Recreation
 - Other State Land
 - Private
- SMA Rivers & Streams

SMA Lakes

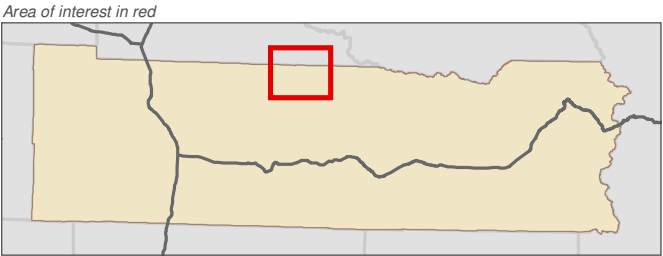
Highways

Parcels

SMA Jurisdiction

City

UGA



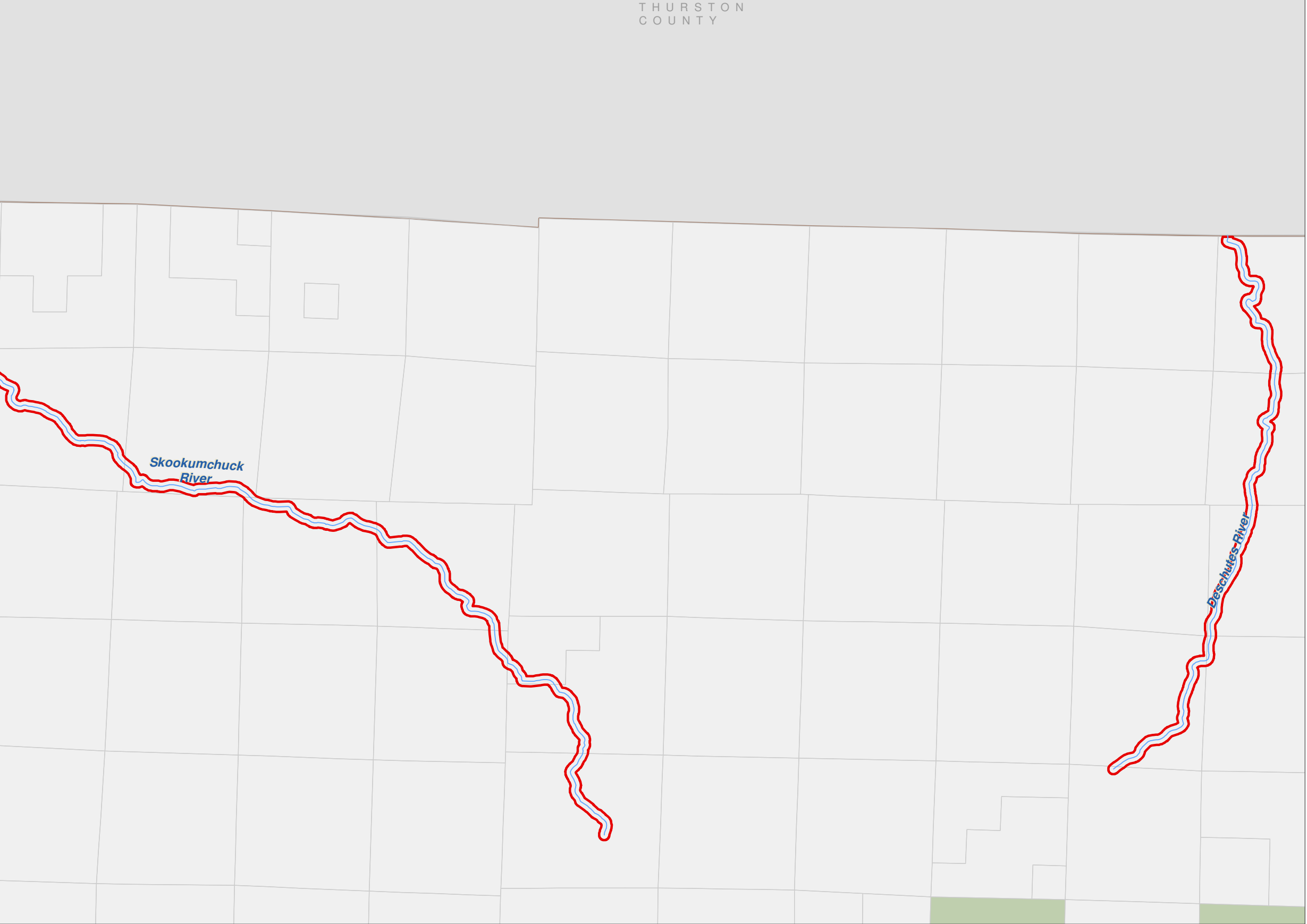
Data: Lewis County, USFWS NWI, FEMA, WA DNR, WSDOT, NRCS NAIP

Shoreline jurisdiction boundaries depicted on this map are approximate. They have not been formally delineated or surveyed and are intended for planning purposes only. Additional site-specific evaluation may be needed to confirm/verify information shown on this map.

Lewis County Coalition



City of Morton City of Winlock



Lewis County, Washington
Shoreline Master Program

Map 3A - Land Ownership
Figure 6

Date: 6/3/2014

- Land Ownership

 - Municipal
 - Lewis County
 - Government Land
 - US Forest Service
 - Other Federal Land
 - WA Dept. of Fish and Wildlife
 - WA Dept. of Natural Resources
 - WA State Parks and Recreation
 - Other State Land
 - Private
- SMA Rivers & Streams

SMA Lakes

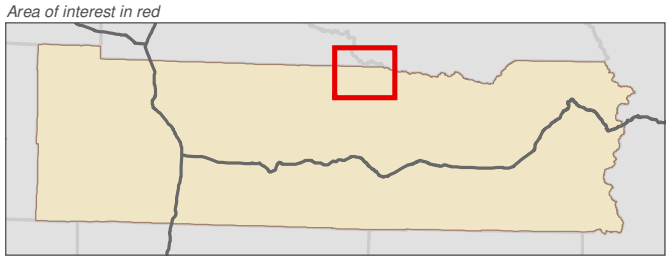
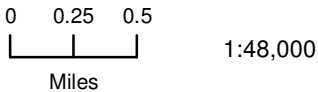
Highways

Parcels

SMA Jurisdiction

City

UGA



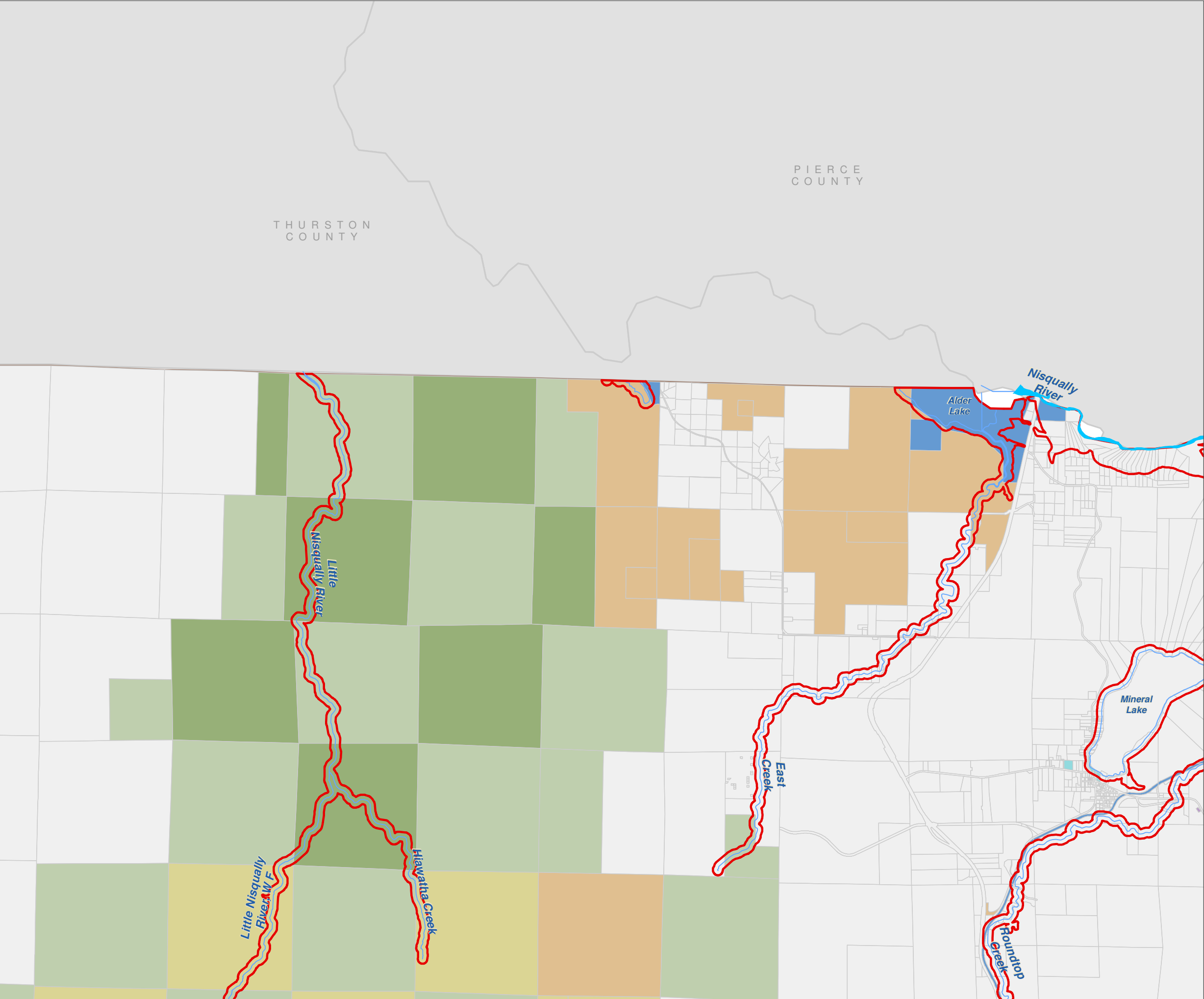
Data: Lewis County, USFWS NWI, FEMA, WA DNR, WSDOT, NRCS NAIP

Shoreline jurisdiction boundaries depicted on this map are approximate. They have not been formally delineated or surveyed and are intended for planning purposes only. Additional site-specific evaluation may be needed to confirm/verify information shown on this map.

Lewis County Coalition



City of Morton City of Winlock



Lewis County, Washington
Shoreline Master Program

Map 3A - Land Ownership
Figure 7

Date: 6/3/2014

- Land Ownership

 - Municipal
 - Lewis County
 - Government Land
 - US Forest Service
 - Other Federal Land
 - WA Dept. of Fish and Wildlife
 - WA Dept. of Natural Resources
 - WA State Parks and Recreation
 - Other State Land
 - Private
- SMA Rivers & Streams

SMA Lakes

Highways

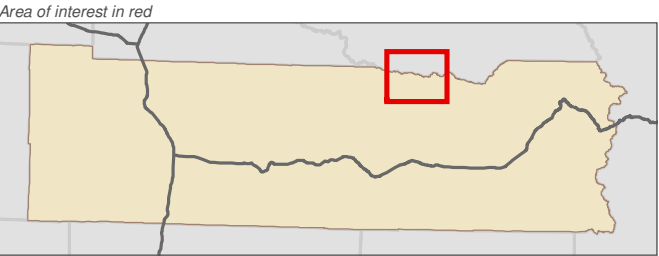
Parcels

SMA Jurisdiction

City

UGA

0 0.25 0.5
Miles
1:48,000



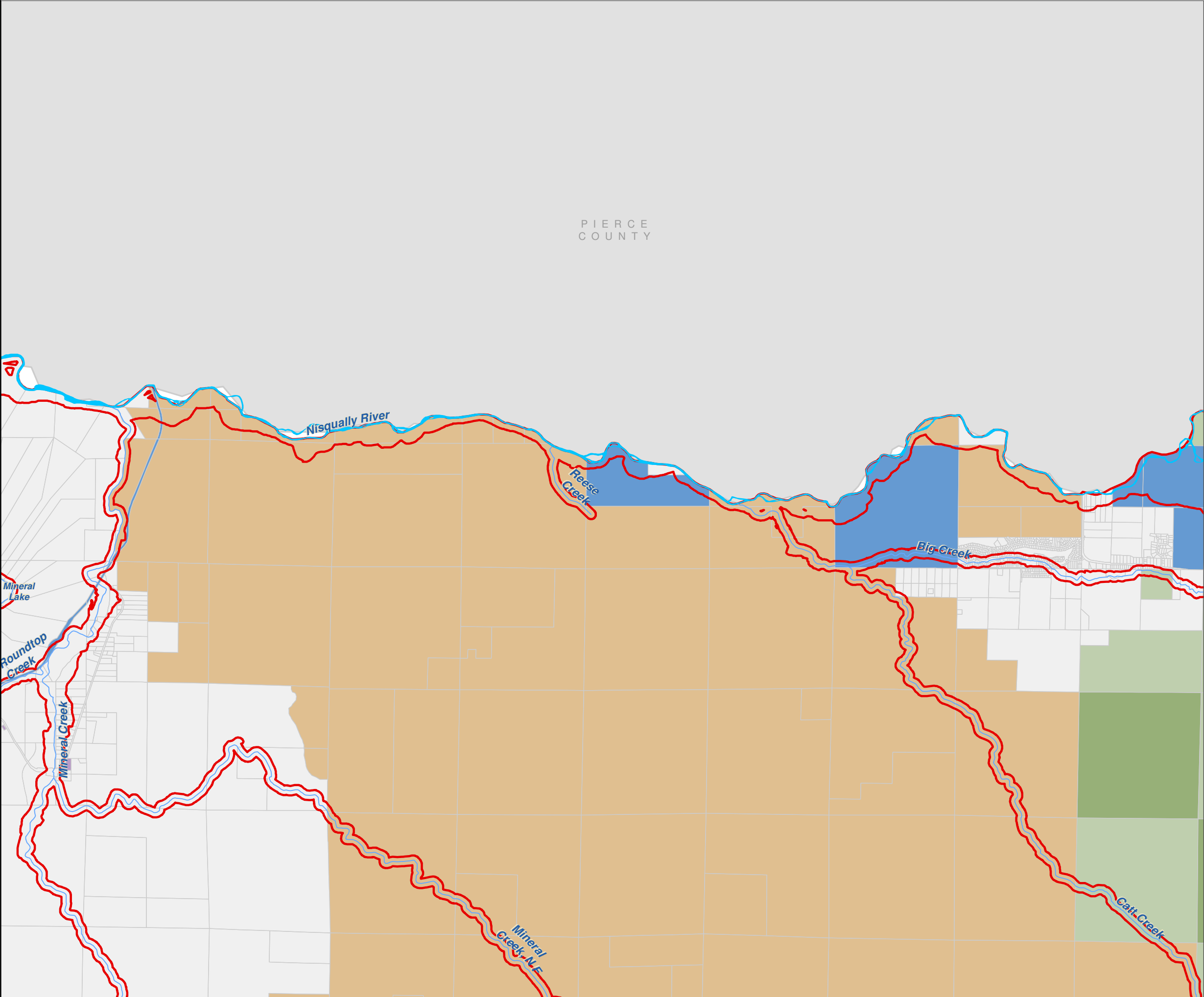
Data: Lewis County, USFWS NWI, FEMA, WA DNR, WSDOT, NRCS NAIP

Shoreline jurisdiction boundaries depicted on this map are approximate. They have not been formally delineated or surveyed and are intended for planning purposes only. Additional site-specific evaluation may be needed to confirm/verify information shown on this map.

Lewis County Coalition



City of Morton City of Winlock



Lewis County, Washington
Shoreline Master Program

Map 3A - Land Ownership
Figure 8

Date: 6/3/2014

- Land Ownership

 - Municipal
 - Lewis County
 - Government Land
 - US Forest Service
 - Other Federal Land
 - WA Dept. of Fish and Wildlife
 - WA Dept. of Natural Resources
 - WA State Parks and Recreation
 - Other State Land
 - Private
- SMA Rivers & Streams

SMA Lakes

Highways

Parcels

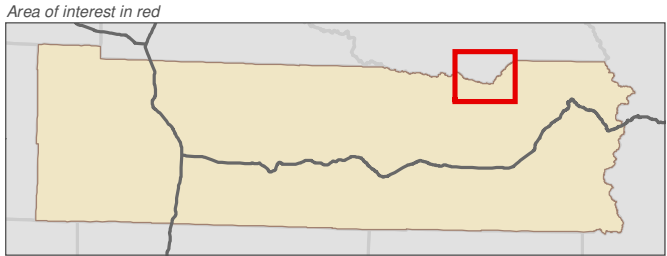
SMA Jurisdiction

City

UGA



1:48,000



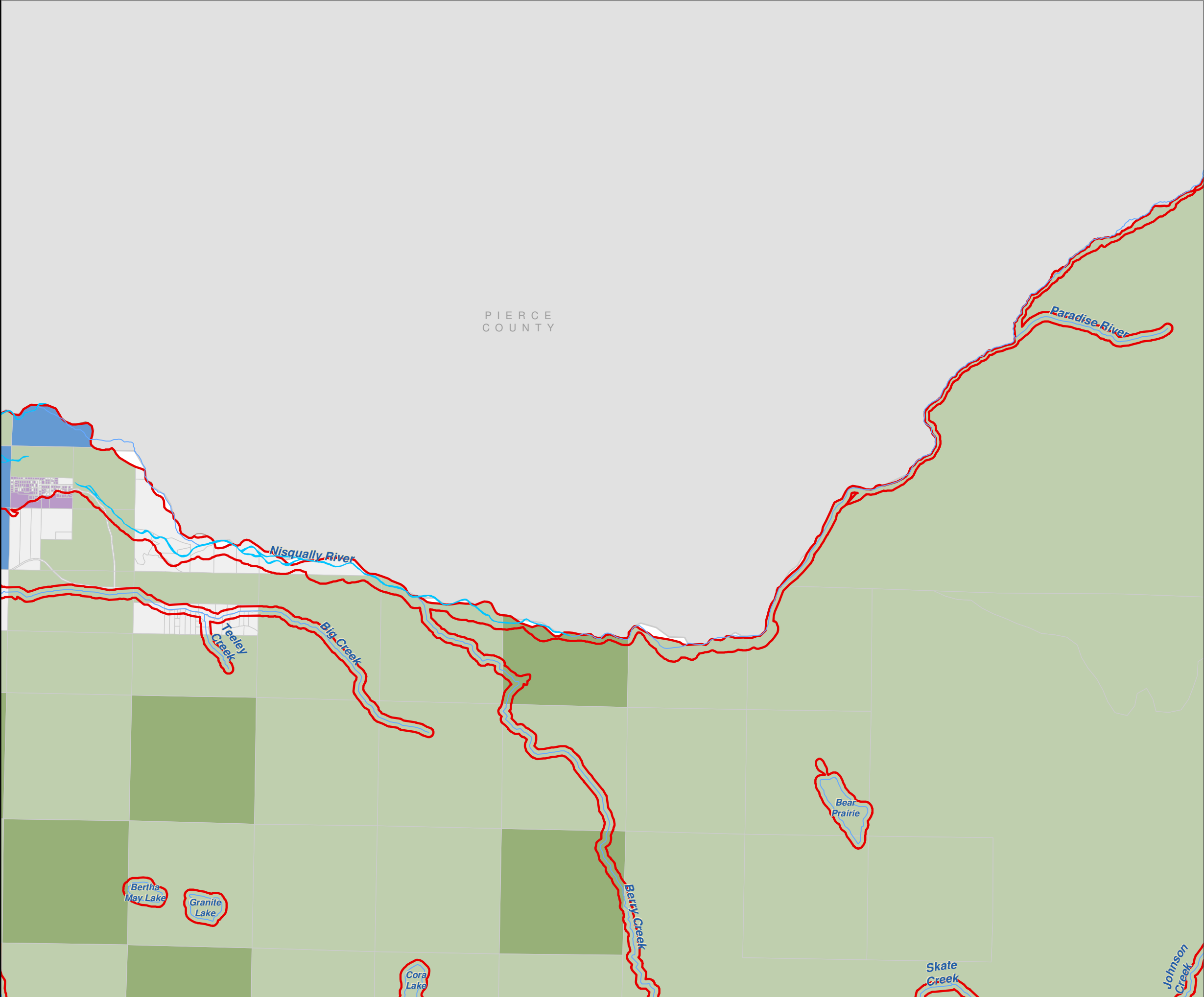
Data: Lewis County, USFWS NWI, FEMA, WA DNR, WSDOT, NRCS NAIP

Shoreline jurisdiction boundaries depicted on this map are approximate. They have not been formally delineated or surveyed and are intended for planning purposes only. Additional site-specific evaluation may be needed to confirm/verify information shown on this map.

Lewis County Coalition



City of Morton City of Winlock



Lewis County, Washington
Shoreline Master Program

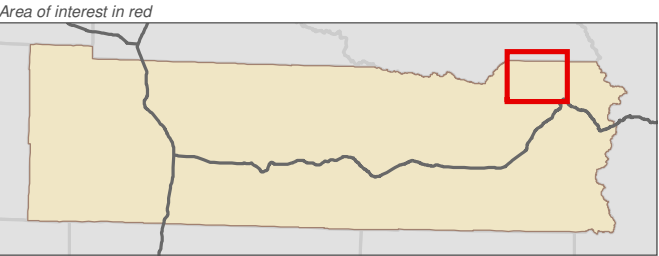
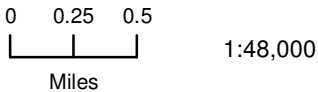
Map 3A - Land Ownership
Figure 9

Date: 6/3/2014

- Land Ownership

 - Municipal
 - Lewis County
 - Government Land
 - US Forest Service
 - Other Federal Land
 - WA Dept. of Fish and Wildlife
 - WA Dept. of Natural Resources
 - WA State Parks and Recreation
 - Other State Land
 - Private
- SMA Rivers & Streams

 - SMA Lakes
 - Highways
 - Parcels
 - SMA Jurisdiction
 - City
 - UGA



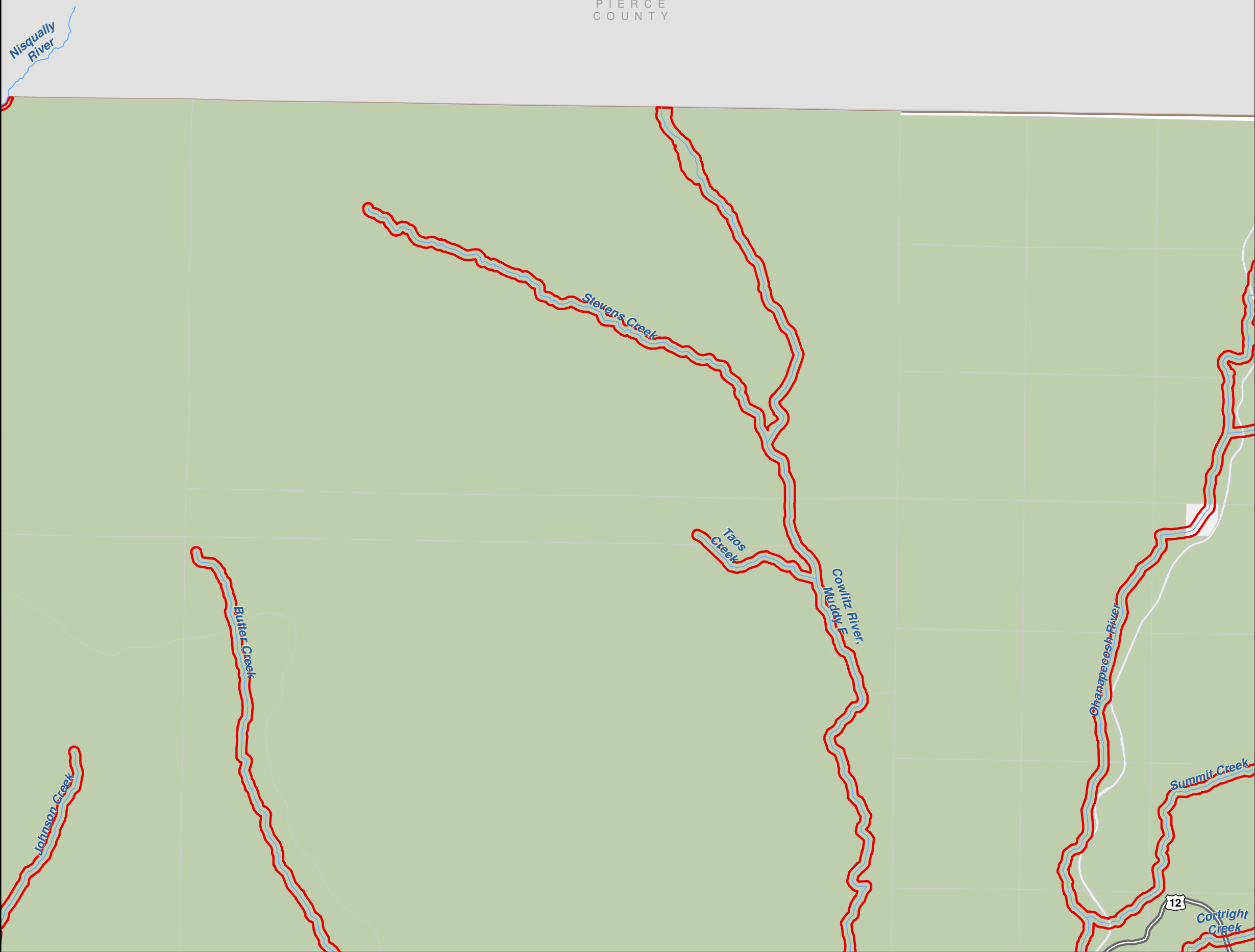
Data: Lewis County, USFWS NWI, FEMA, WA DNR, WSDOT, NRCS NAIP

Shoreline jurisdiction boundaries depicted on this map are approximate. They have not been formally delineated or surveyed and are intended for planning purposes only. Additional site-specific evaluation may be needed to confirm/verify information shown on this map.

Lewis County Coalition



City of Morton City of Winlock



Lewis County, Washington
Shoreline Master Program

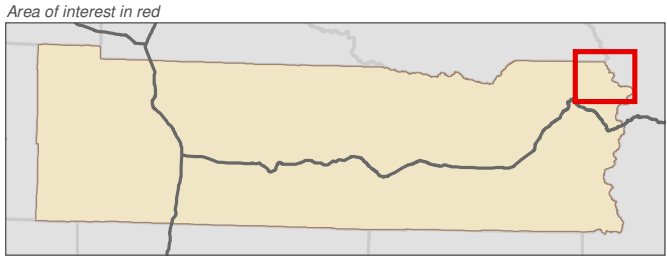
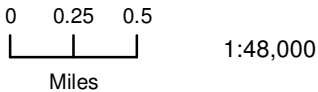
Map 3A - Land Ownership
Figure 10

Date: 6/3/2014

- Land Ownership

 - Municipal
 - Lewis County
 - Government Land
 - US Forest Service
 - Other Federal Land
 - WA Dept. of Fish and Wildlife
 - WA Dept. of Natural Resources
 - WA State Parks and Recreation
 - Other State Land
 - Private
- SMA Rivers & Streams

 - SMA Lakes
 - Highways
 - Parcels
 - SMA Jurisdiction
 - City
 - UGA



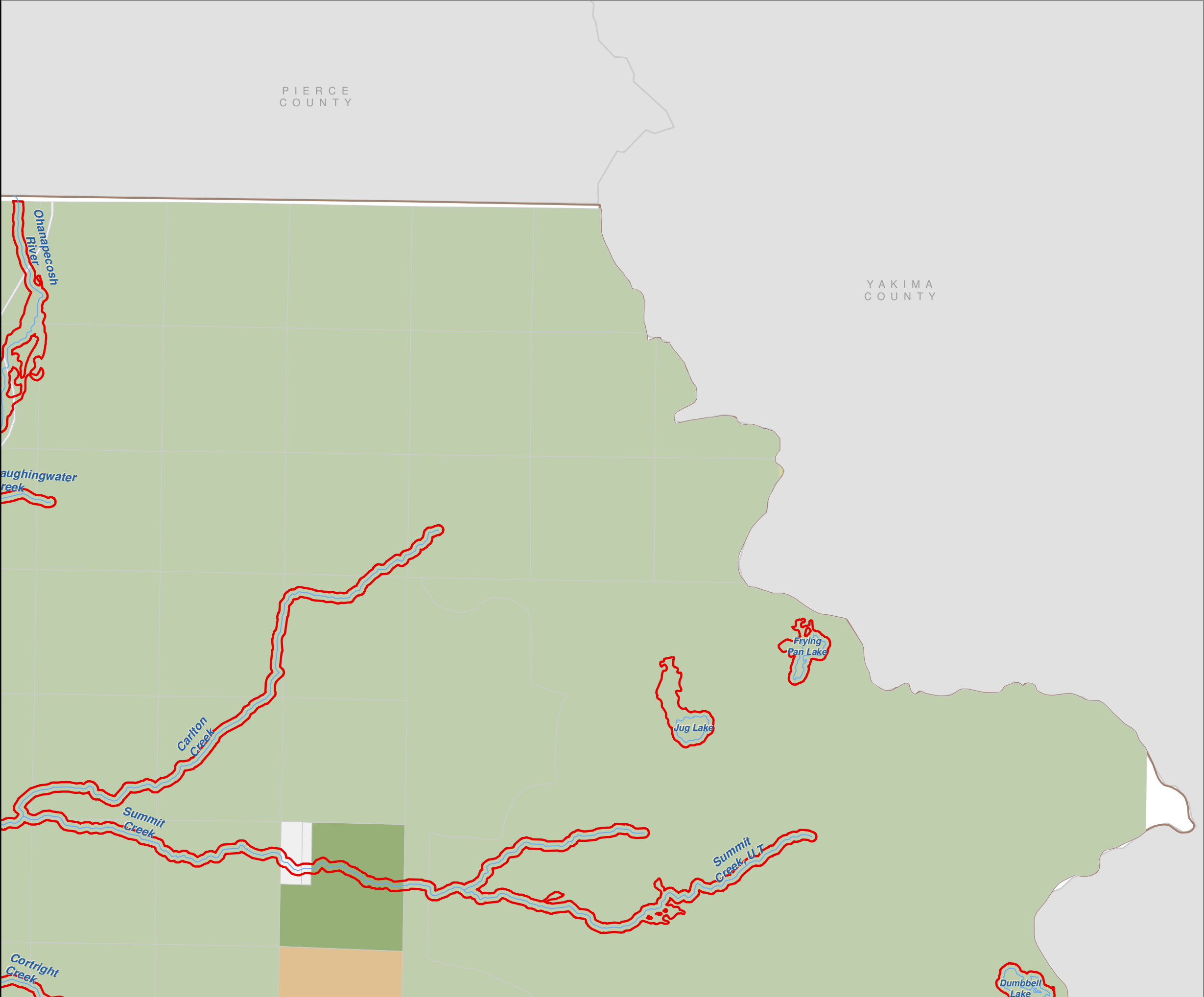
Data: Lewis County, USFWS NWI, FEMA, WA DNR, WSDOT, NRCS NAIP

Shoreline jurisdiction boundaries depicted on this map are approximate. They have not been formally delineated or surveyed and are intended for planning purposes only. Additional site-specific evaluation may be needed to confirm/verify information shown on this map.

Lewis County Coalition



City of Morton City of Winlock



Lewis County, Washington
Shoreline Master Program

Map 3A - Land Ownership
Figure 11

Date: 6/3/2014

- Land Ownership

 - Municipal
 - Lewis County
 - Government Land
 - US Forest Service
 - Other Federal Land
 - WA Dept. of Fish and Wildlife
 - WA Dept. of Natural Resources
 - WA State Parks and Recreation
 - Other State Land
 - Private
- SMA Rivers & Streams

SMA Lakes

Highways

Parcels

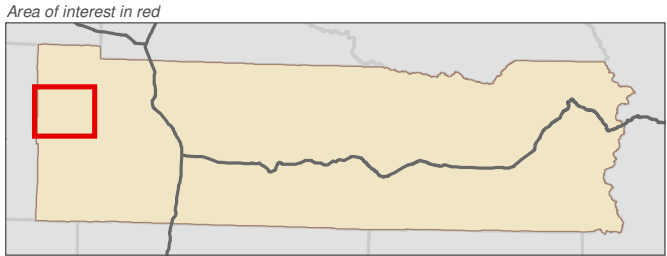
SMA Jurisdiction

City

UGA



1:48,000



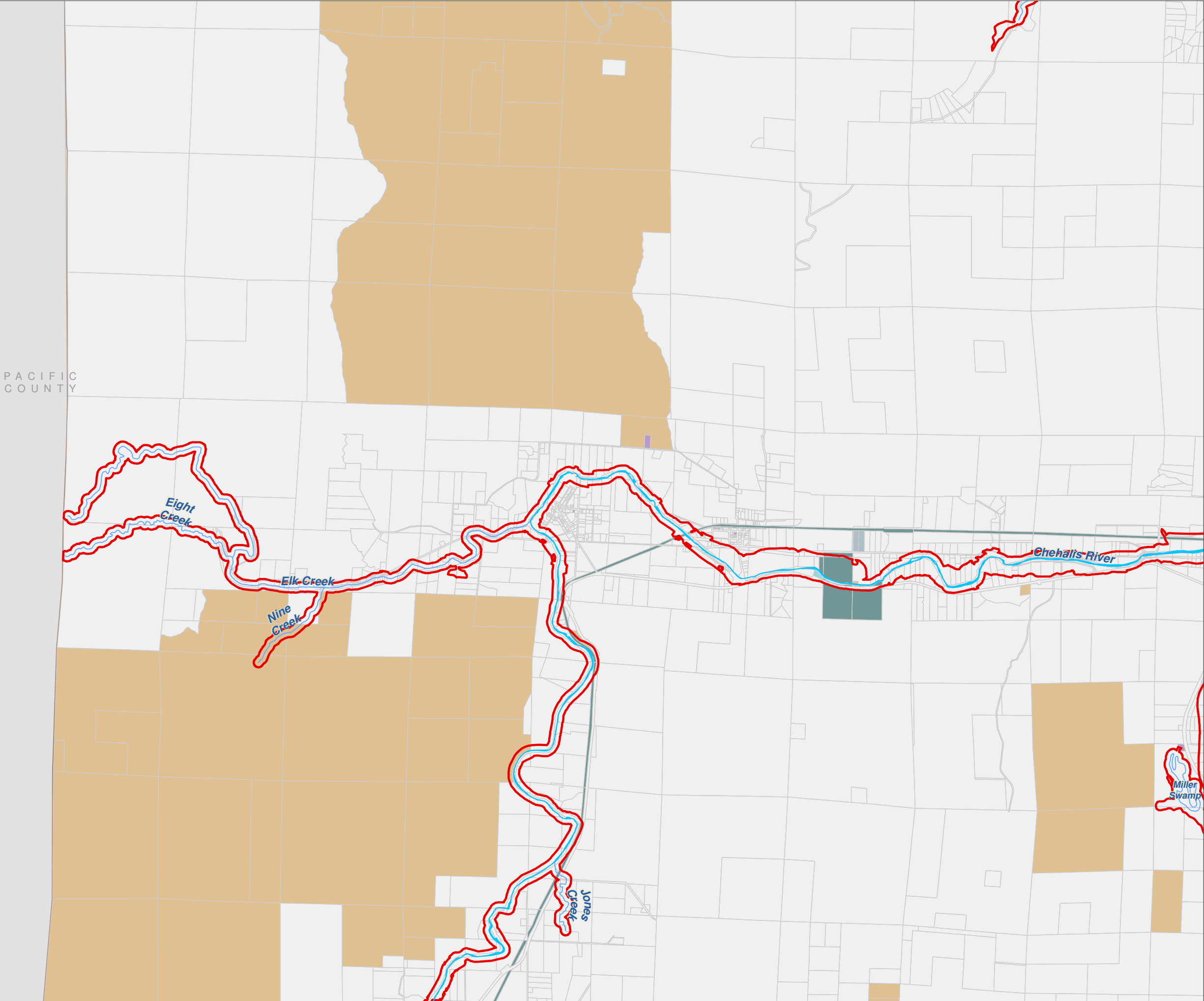
Data: Lewis County, USFWS NWI, FEMA, WA DNR, WSDOT, NRCS NAIP

Shoreline jurisdiction boundaries depicted on this map are approximate. They have not been formally delineated or surveyed and are intended for planning purposes only. Additional site-specific evaluation may be needed to confirm/verify information shown on this map.

Lewis County Coalition



City of Morton City of Winlock



Lewis County, Washington
Shoreline Master Program

Map 3A - Land Ownership
Figure 12

Date: 6/3/2014

- Land Ownership

 - Municipal
 - Lewis County
 - Government Land
 - US Forest Service
 - Other Federal Land
 - WA Dept. of Fish and Wildlife
 - WA Dept. of Natural Resources
 - WA State Parks and Recreation
 - Other State Land
 - Private
- SMA Rivers & Streams

SMA Lakes

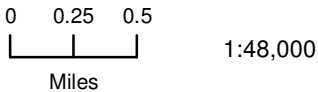
Highways

Parcels

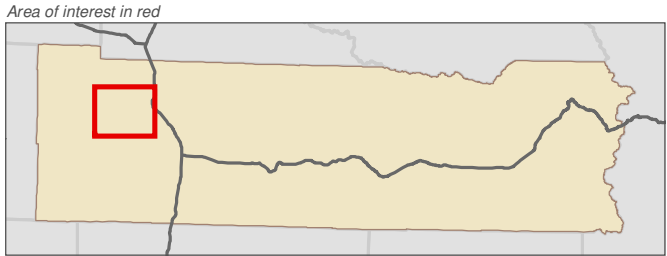
SMA Jurisdiction

City

UGA



1:48,000



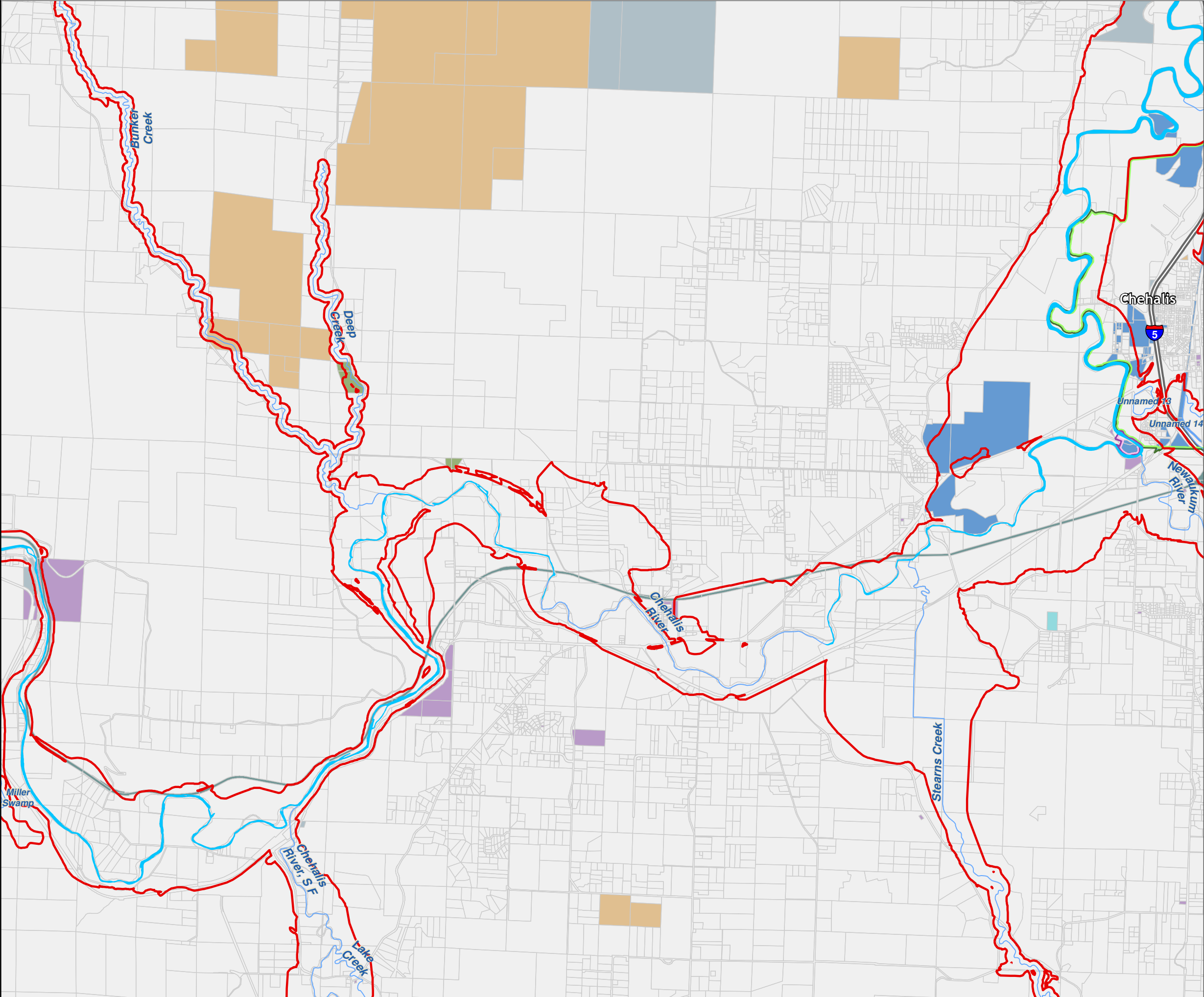
Data: Lewis County, USFWS NWI, FEMA, WA DNR, WSDOT, NRCS NAIP

Shoreline jurisdiction boundaries depicted on this map are approximate. They have not been formally delineated or surveyed and are intended for planning purposes only. Additional site-specific evaluation may be needed to confirm/verify information shown on this map.

Lewis County Coalition



City of Morton City of Winlock



Lewis County, Washington
Shoreline Master Program

Map 3A - Land Ownership
Figure 13

Date: 6/3/2014

- Land Ownership

 - Municipal
 - Lewis County
 - Government Land
 - US Forest Service
 - Other Federal Land
 - WA Dept. of Fish and Wildlife
 - WA Dept. of Natural Resources
 - WA State Parks and Recreation
 - Other State Land
 - Private
- SMA Rivers & Streams

SMA Lakes

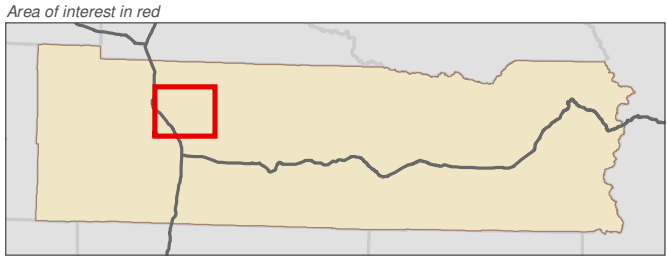
Highways

Parcels

SMA Jurisdiction

City

UGA



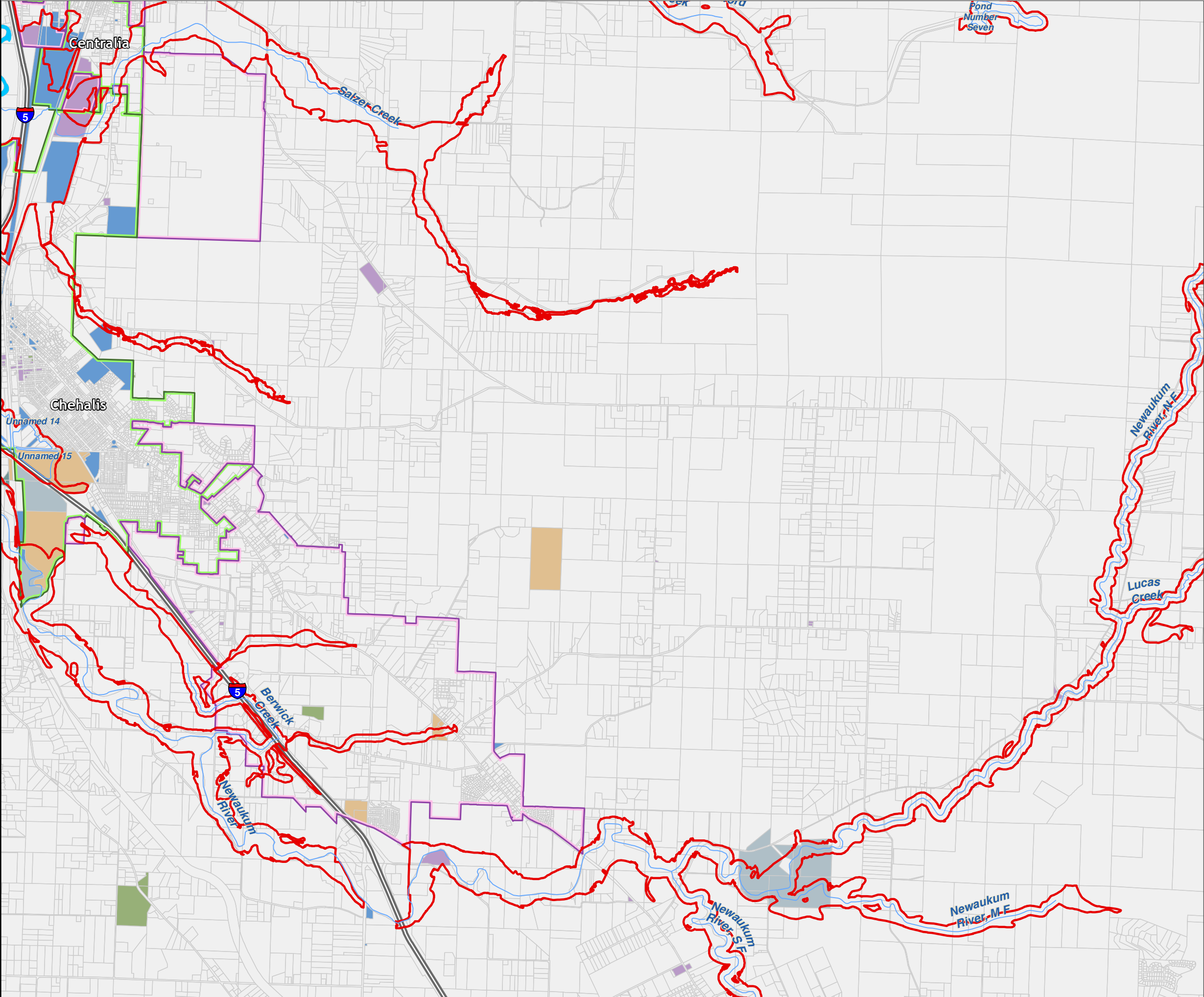
Data: Lewis County, USFWS NWI, FEMA, WA DNR, WSDOT, NRCS NAIP

Shoreline jurisdiction boundaries depicted on this map are approximate. They have not been formally delineated or surveyed and are intended for planning purposes only. Additional site-specific evaluation may be needed to confirm/verify information shown on this map.

Lewis County Coalition



City of Morton City of Winlock



Lewis County, Washington
Shoreline Master Program

Map 3A - Land Ownership
Figure 14

Date: 6/3/2014

- Land Ownership

 - Municipal
 - Lewis County
 - Government Land
 - US Forest Service
 - Other Federal Land
 - WA Dept. of Fish and Wildlife
 - WA Dept. of Natural Resources
 - WA State Parks and Recreation
 - Other State Land
 - Private
- SMA Rivers & Streams

SMA Lakes

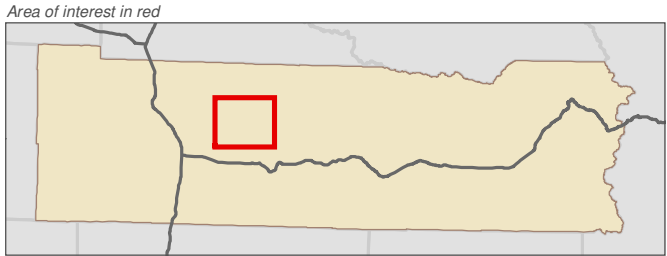
Highways

Parcels

SMA Jurisdiction

City

UGA



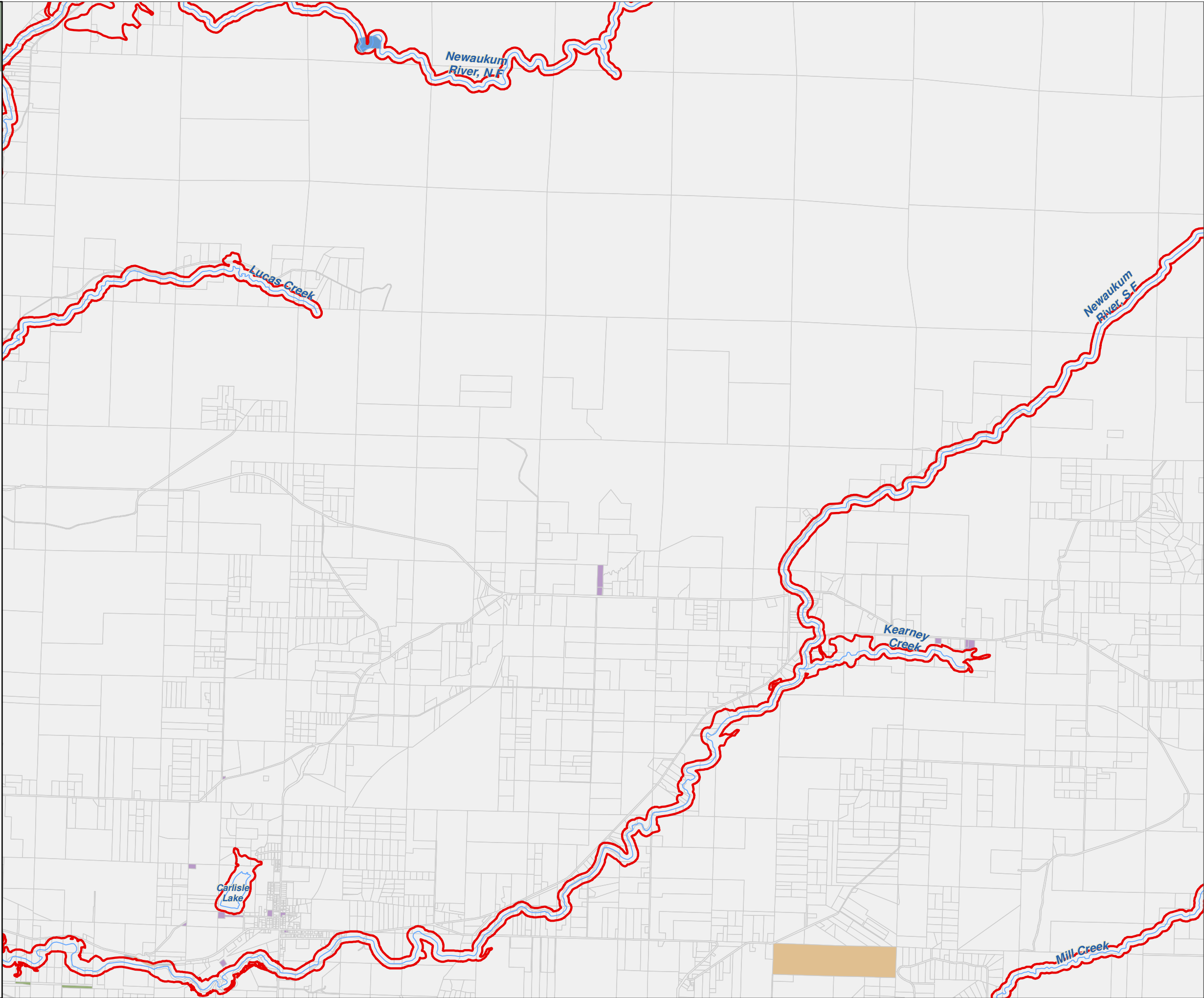
Data: Lewis County, USFWS NWI, FEMA, WA DNR, WSDOT, NRCS NAIP

Shoreline jurisdiction boundaries depicted on this map are approximate. They have not been formally delineated or surveyed and are intended for planning purposes only. Additional site-specific evaluation may be needed to confirm/verify information shown on this map.

Lewis County Coalition



City of Morton City of Winlock



Lewis County, Washington
Shoreline Master Program

Map 3A - Land Ownership
Figure 15

Date: 6/3/2014

- Land Ownership

 - Municipal
 - Lewis County
 - Government Land
 - US Forest Service
 - Other Federal Land
 - WA Dept. of Fish and Wildlife
 - WA Dept. of Natural Resources
 - WA State Parks and Recreation
 - Other State Land
 - Private
- SMA Rivers & Streams

SMA Lakes

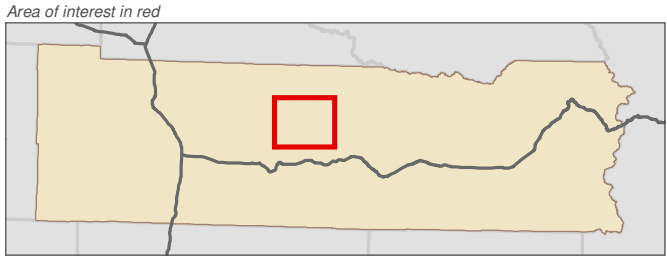
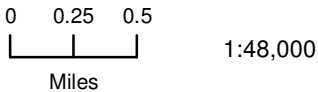
Highways

Parcels

SMA Jurisdiction

City

UGA



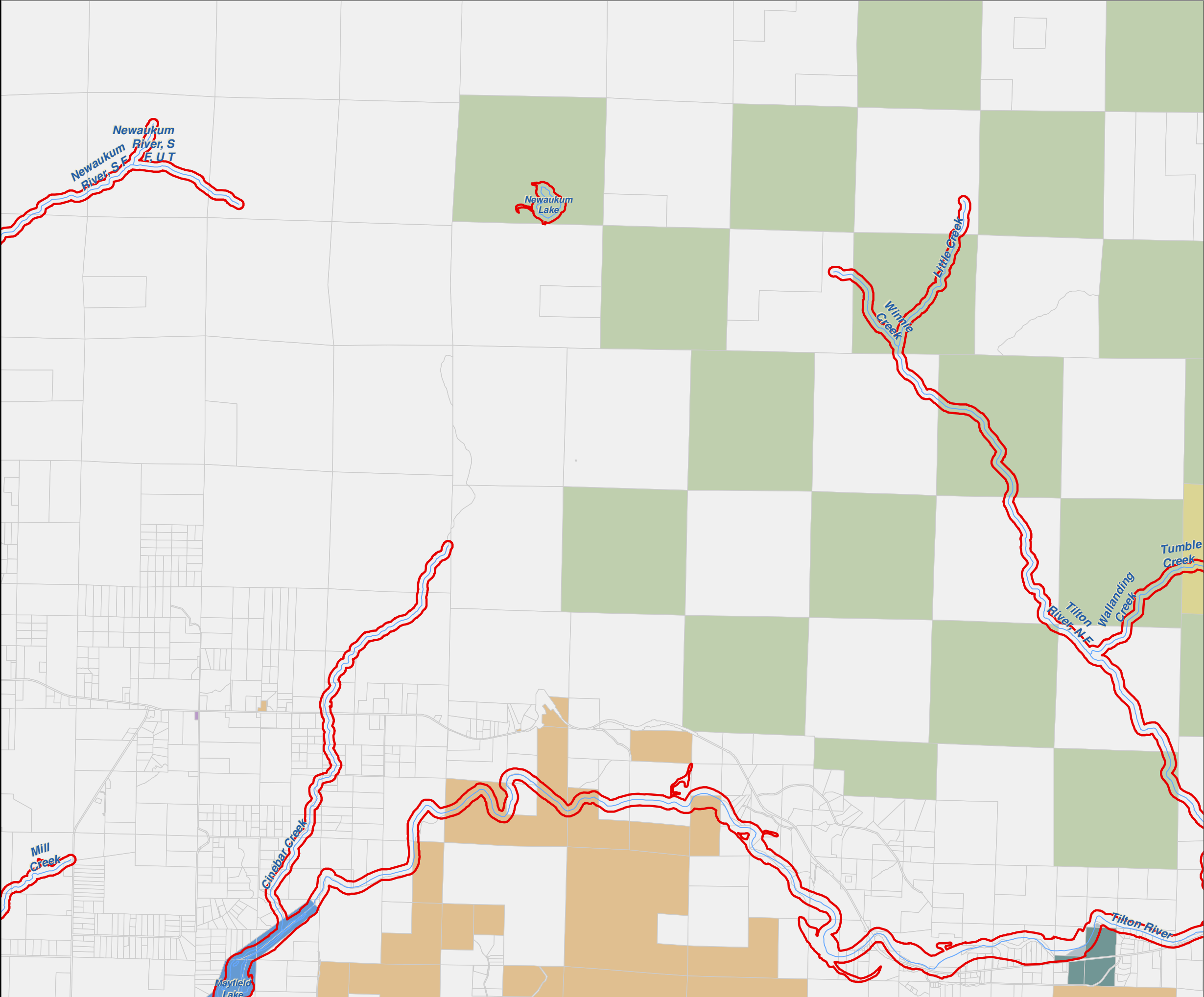
Data: Lewis County, USFWS NWI, FEMA, WA DNR, WSDOT, NRCS NAIP

Shoreline jurisdiction boundaries depicted on this map are approximate. They have not been formally delineated or surveyed and are intended for planning purposes only. Additional site-specific evaluation may be needed to confirm/verify information shown on this map.

Lewis County Coalition



City of Morton City of Winlock



Lewis County, Washington
Shoreline Master Program

Map 3A - Land Ownership
Figure 16

Date: 6/3/2014

- Land Ownership

 - Municipal
 - Lewis County
 - Government Land
 - US Forest Service
 - Other Federal Land
 - WA Dept. of Fish and Wildlife
 - WA Dept. of Natural Resources
 - WA State Parks and Recreation
 - Other State Land
 - Private
- SMA Rivers & Streams

SMA Lakes

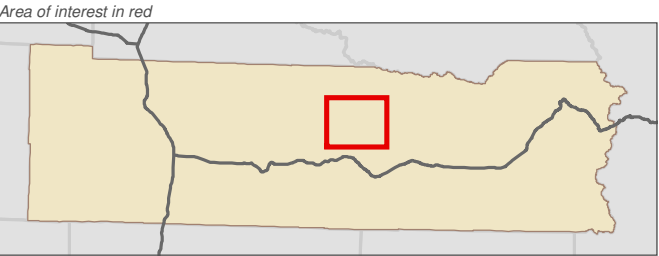
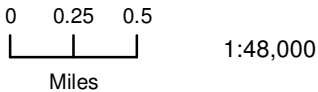
Highways

Parcels

SMA Jurisdiction

City

UGA



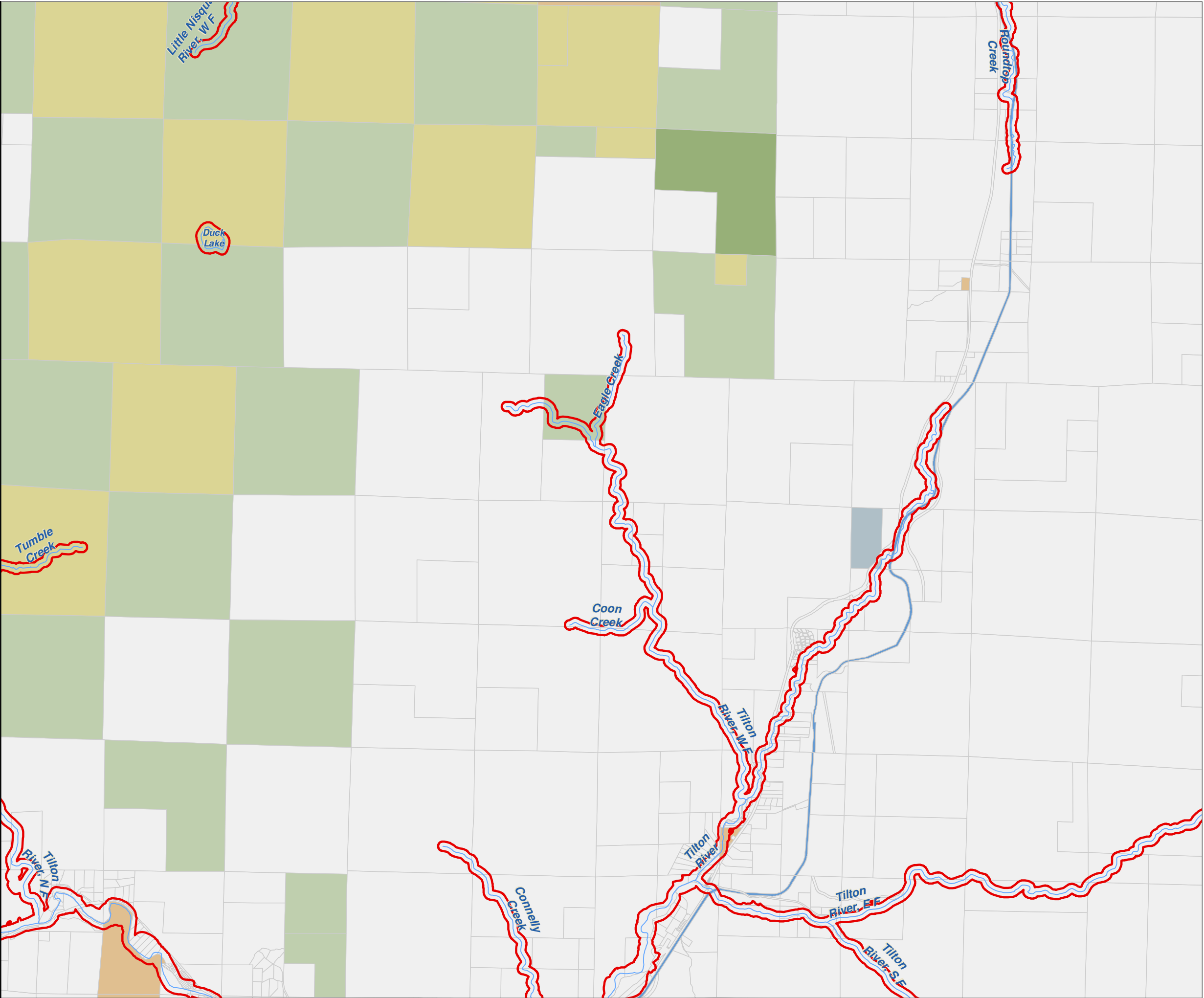
Data: Lewis County, USFWS NWI, FEMA, WA DNR, WSDOT, NRCS NAIP

Shoreline jurisdiction boundaries depicted on this map are approximate. They have not been formally delineated or surveyed and are intended for planning purposes only. Additional site-specific evaluation may be needed to confirm/verify information shown on this map.

Lewis County Coalition



City of Morton City of Winlock



Lewis County, Washington
Shoreline Master Program

Map 3A - Land Ownership
Figure 17

Date: 6/3/2014

- Land Ownership

 - Municipal
 - Lewis County
 - Government Land
 - US Forest Service
 - Other Federal Land
 - WA Dept. of Fish and Wildlife
 - WA Dept. of Natural Resources
 - WA State Parks and Recreation
 - Other State Land
 - Private
- SMA Rivers & Streams

SMA Lakes

Highways

Parcels

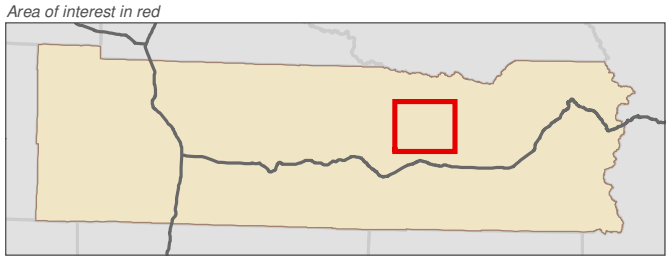
SMA Jurisdiction

City

UGA



1:48,000



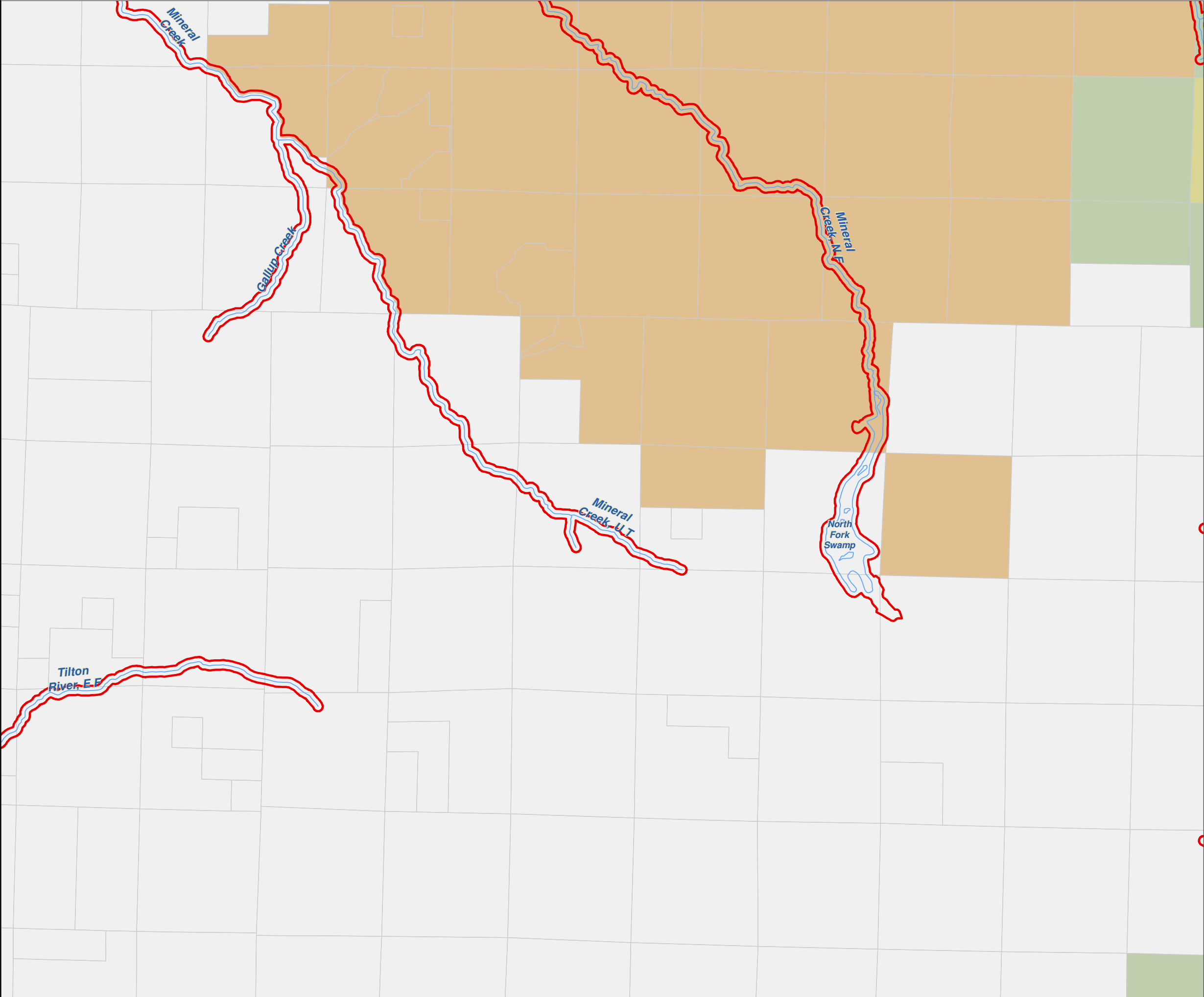
Data: Lewis County, USFWS NWI, FEMA, WA DNR, WSDOT, NRCS NAIP

Shoreline jurisdiction boundaries depicted on this map are approximate. They have not been formally delineated or surveyed and are intended for planning purposes only. Additional site-specific evaluation may be needed to confirm/verify information shown on this map.

Lewis County Coalition



City of Morton City of Winlock



Lewis County, Washington
Shoreline Master Program

Map 3A - Land Ownership
Figure 18

Date: 6/3/2014

- Land Ownership

 - Municipal
 - Lewis County
 - Government Land
 - US Forest Service
 - Other Federal Land
 - WA Dept. of Fish and Wildlife
 - WA Dept. of Natural Resources
 - WA State Parks and Recreation
 - Other State Land
 - Private
- SMA Rivers & Streams

SMA Lakes

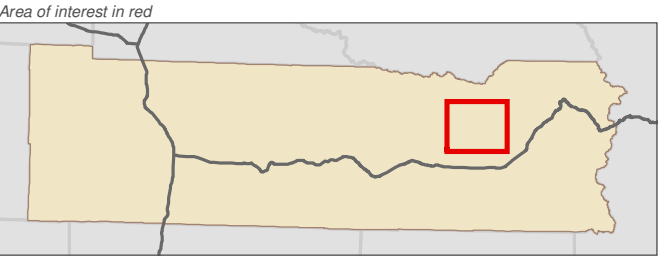
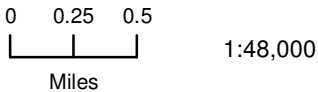
Highways

Parcels

SMA Jurisdiction

City

UGA



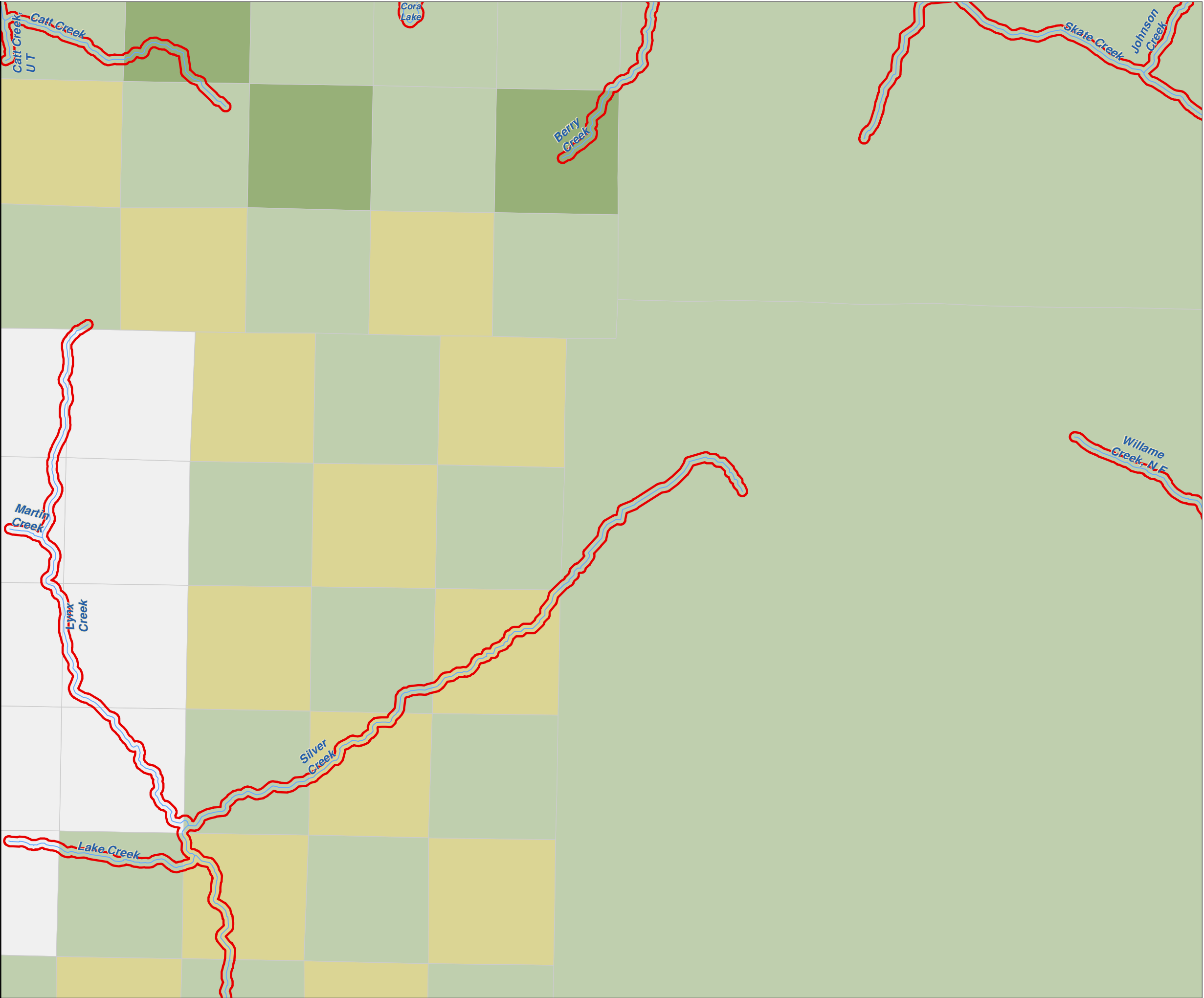
Data: Lewis County, USFWS NWI, FEMA, WA DNR, WSDOT, NRCS NAIP

Shoreline jurisdiction boundaries depicted on this map are approximate. They have not been formally delineated or surveyed and are intended for planning purposes only. Additional site-specific evaluation may be needed to confirm/verify information shown on this map.

Lewis County Coalition



City of Morton City of Winlock



Lewis County, Washington
Shoreline Master Program

Map 3A - Land Ownership
Figure 19

Date: 6/3/2014

- Land Ownership

 - Municipal
 - Lewis County
 - Government Land
 - US Forest Service
 - Other Federal Land
 - WA Dept. of Fish and Wildlife
 - WA Dept. of Natural Resources
 - WA State Parks and Recreation
 - Other State Land
 - Private
- SMA Rivers & Streams

SMA Lakes

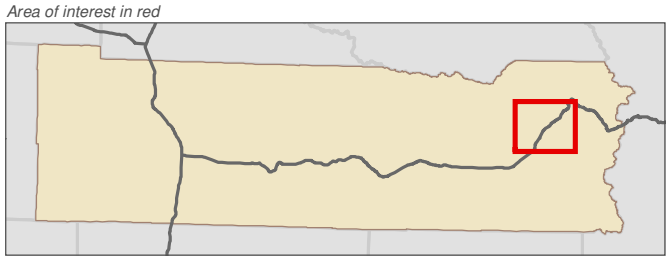
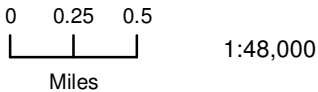
Highways

Parcels

SMA Jurisdiction

City

UGA



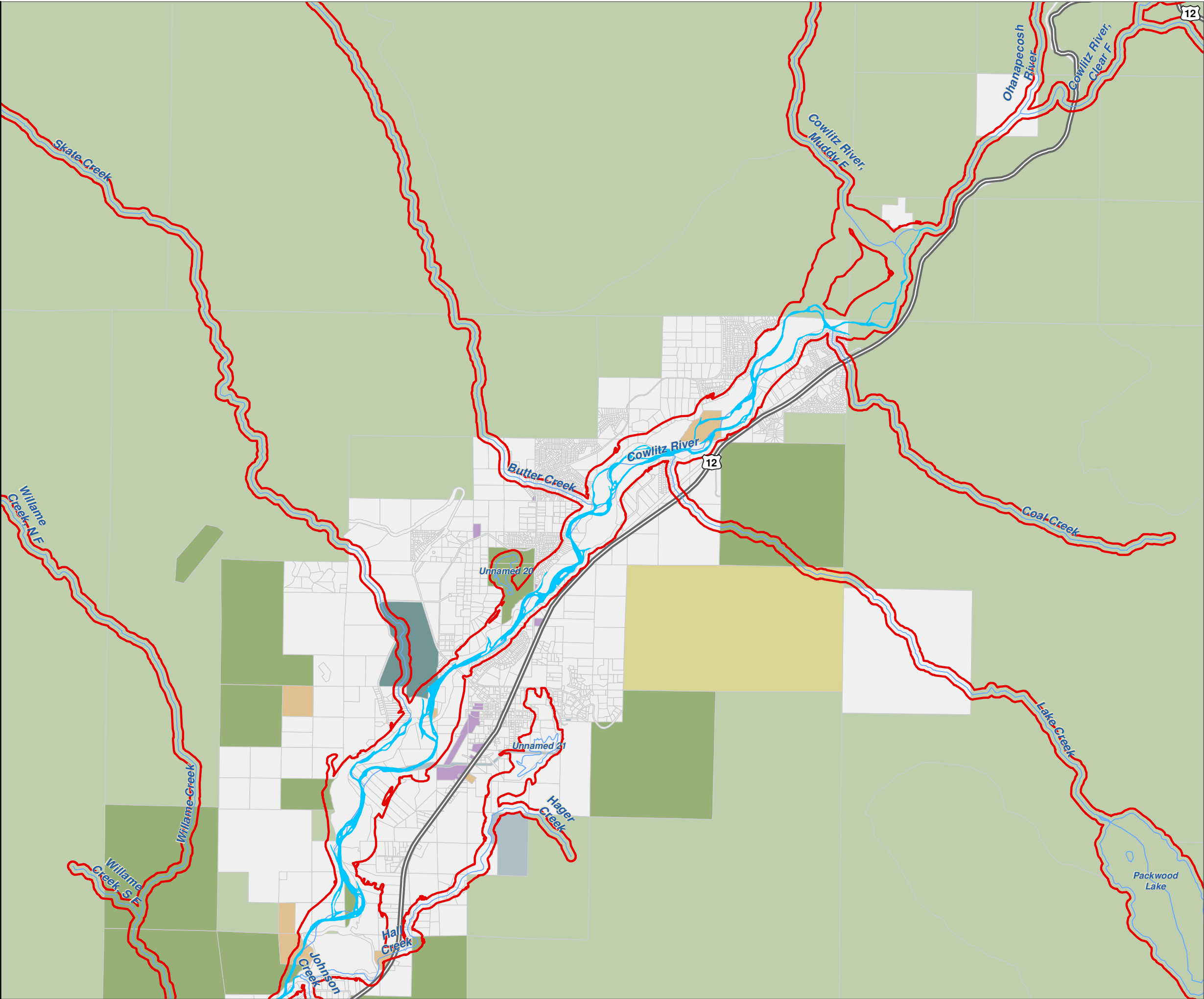
Data: Lewis County, USFWS NWI, FEMA, WA DNR, WSDOT, NRCS NAIP

Shoreline jurisdiction boundaries depicted on this map are approximate. They have not been formally delineated or surveyed and are intended for planning purposes only. Additional site-specific evaluation may be needed to confirm/verify information shown on this map.

Lewis County Coalition



City of Morton City of Winlock



Lewis County, Washington
Shoreline Master Program

Map 3A - Land Ownership
Figure 20

Date: 6/3/2014

- Land Ownership

 - Municipal
 - Lewis County
 - Government Land
 - US Forest Service
 - Other Federal Land
 - WA Dept. of Fish and Wildlife
 - WA Dept. of Natural Resources
 - WA State Parks and Recreation
 - Other State Land
 - Private
- SMA Rivers & Streams

SMA Lakes

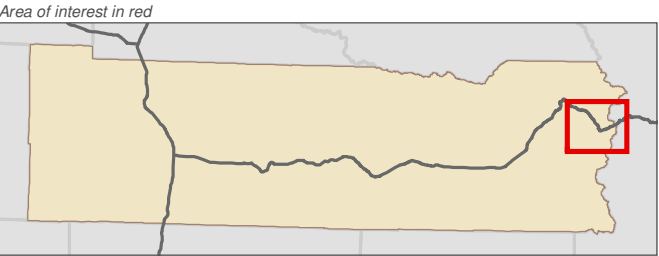
Highways

Parcels

SMA Jurisdiction

City

UGA



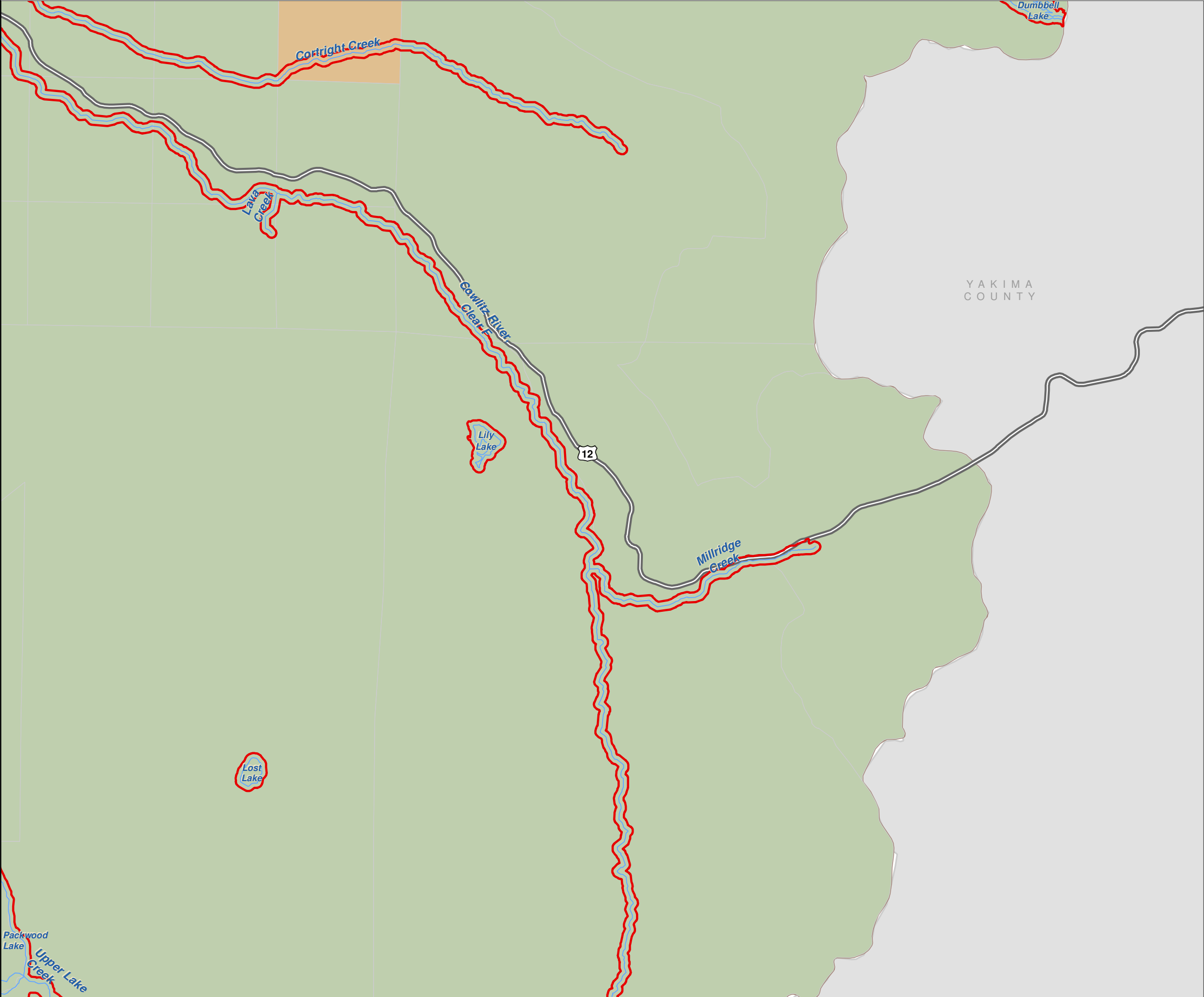
Data: Lewis County, USFWS NWI, FEMA, WA DNR, WSDOT, NRCS NAIP

Shoreline jurisdiction boundaries depicted on this map are approximate. They have not been formally delineated or surveyed and are intended for planning purposes only. Additional site-specific evaluation may be needed to confirm/verify information shown on this map.

Lewis County Coalition



City of Morton City of Winlock



Lewis County, Washington
Shoreline Master Program

Map 3A - Land Ownership
Figure 21

Date: 6/3/2014

- Land Ownership

 - Municipal
 - Lewis County
 - Government Land
 - US Forest Service
 - Other Federal Land
 - WA Dept. of Fish and Wildlife
 - WA Dept. of Natural Resources
 - WA State Parks and Recreation
 - Other State Land
 - Private
- SMA Rivers & Streams

SMA Lakes

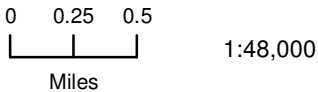
Highways

Parcels

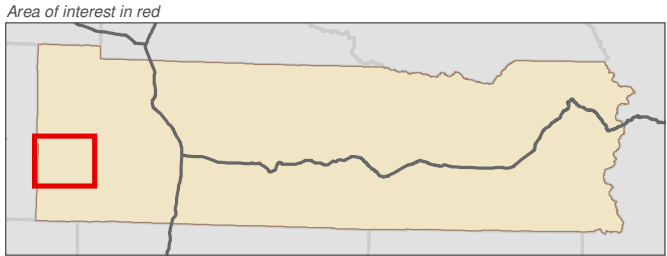
SMA Jurisdiction

City

UGA



1:48,000



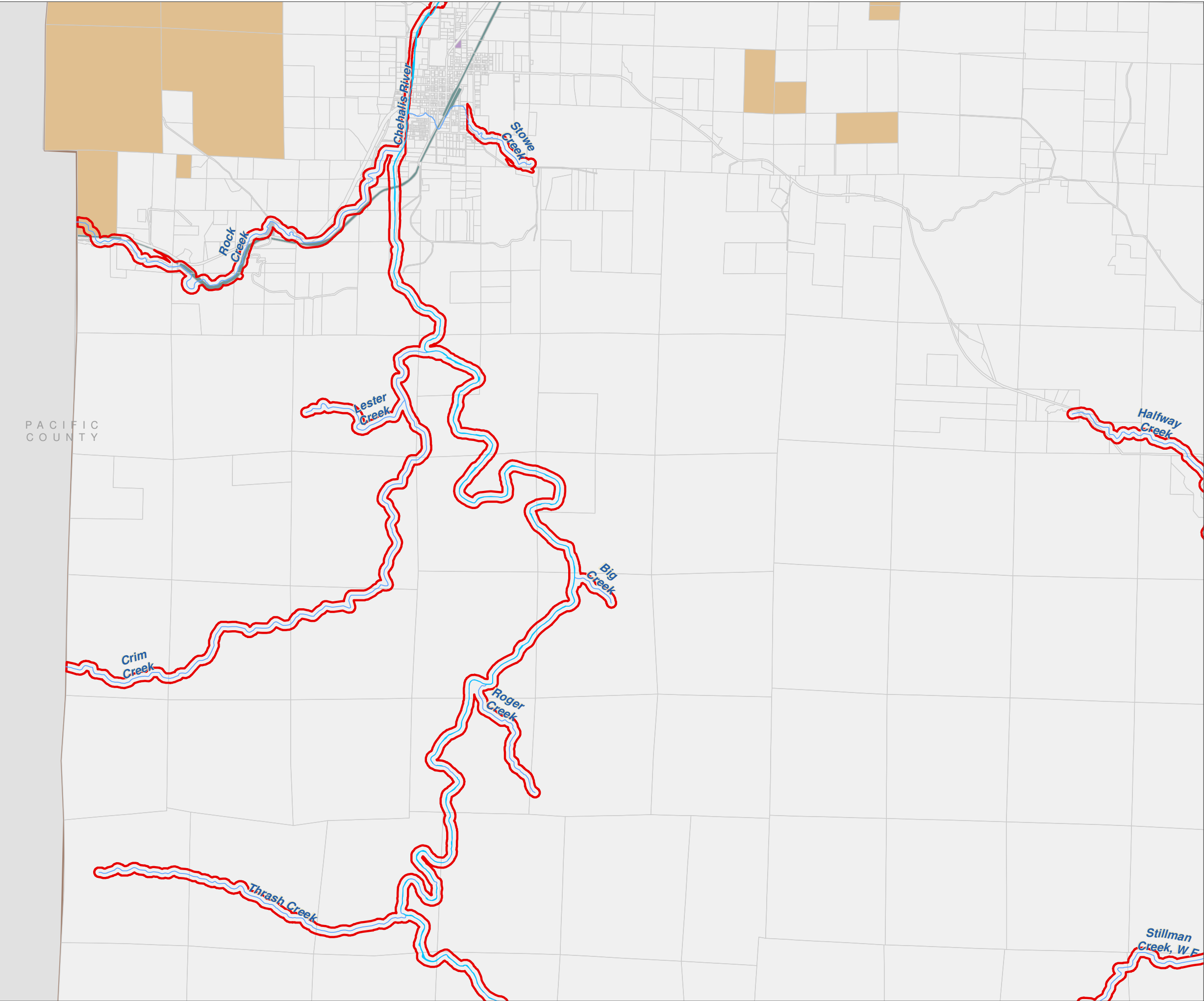
Data: Lewis County, USFWS NWI, FEMA, WA DNR, WSDOT, NRCS NAIP

Shoreline jurisdiction boundaries depicted on this map are approximate. They have not been formally delineated or surveyed and are intended for planning purposes only. Additional site-specific evaluation may be needed to confirm/verify information shown on this map.

Lewis County Coalition



City of Morton City of Winlock



Lewis County, Washington
Shoreline Master Program

Map 3A - Land Ownership
Figure 22

Date: 6/3/2014

- Land Ownership

 - Municipal
 - Lewis County
 - Government Land
 - US Forest Service
 - Other Federal Land
 - WA Dept. of Fish and Wildlife
 - WA Dept. of Natural Resources
 - WA State Parks and Recreation
 - Other State Land
 - Private
- SMA Rivers & Streams

SMA Lakes

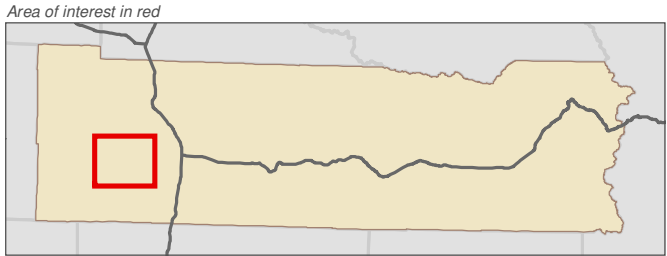
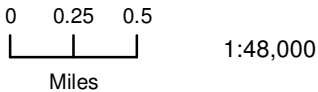
Highways

Parcels

SMA Jurisdiction

City

UGA



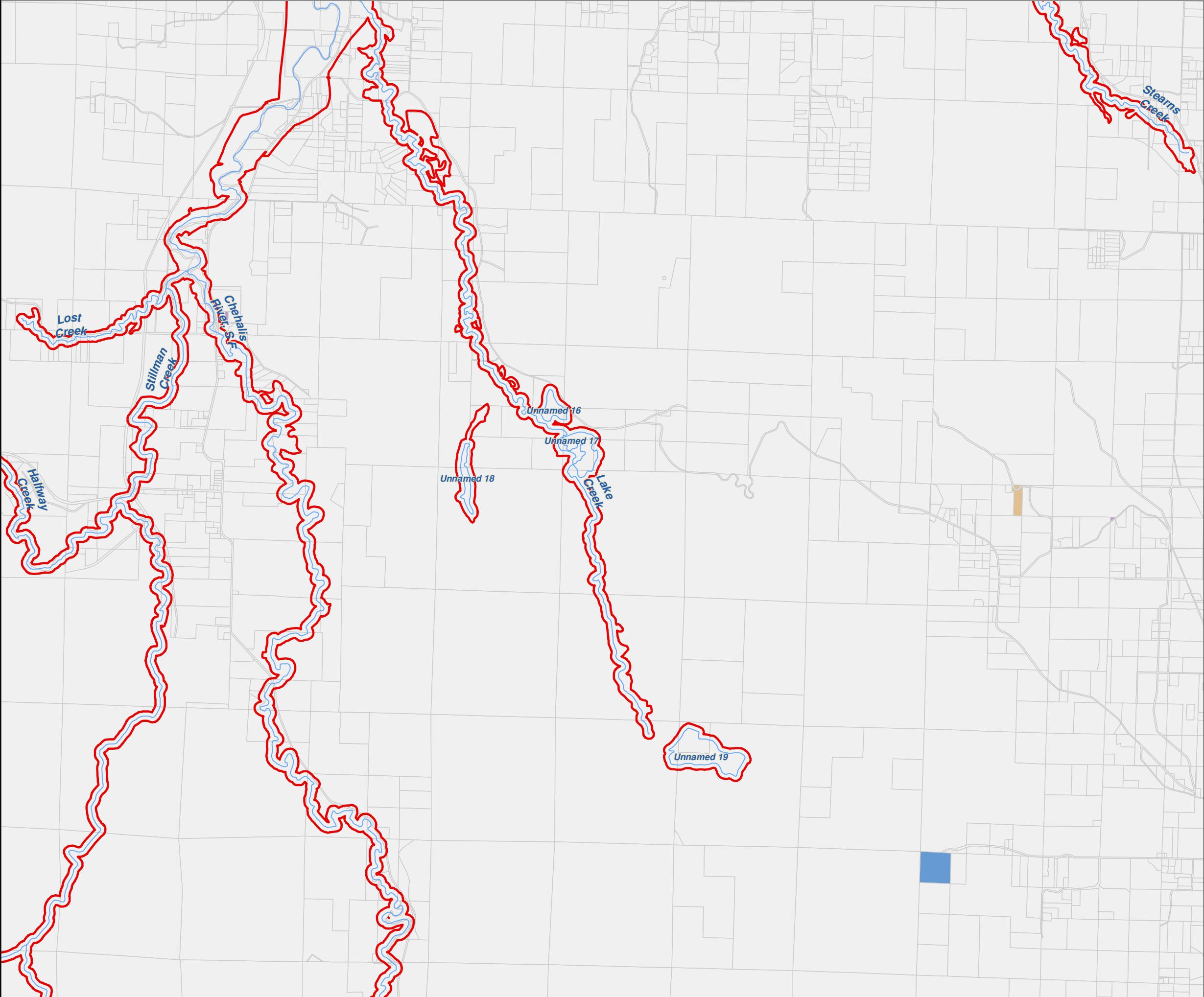
Data: Lewis County, USFWS NWI, FEMA, WA DNR, WSDOT, NRCS NAIP

Shoreline jurisdiction boundaries depicted on this map are approximate. They have not been formally delineated or surveyed and are intended for planning purposes only. Additional site-specific evaluation may be needed to confirm/verify information shown on this map.

Lewis County Coalition



City of Morton City of Winlock



Lewis County, Washington
Shoreline Master Program

Map 3A - Land Ownership
Figure 23

Date: 6/3/2014

- Land Ownership

 - Municipal
 - Lewis County
 - Government Land
 - US Forest Service
 - Other Federal Land
 - WA Dept. of Fish and Wildlife
 - WA Dept. of Natural Resources
 - WA State Parks and Recreation
 - Other State Land
 - Private
- SMA Rivers & Streams

SMA Lakes

Highways

Parcels

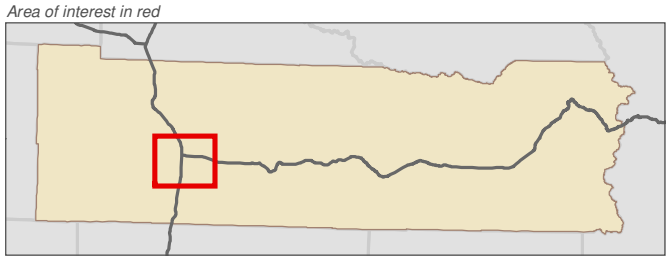
SMA Jurisdiction

City

UGA



1:48,000



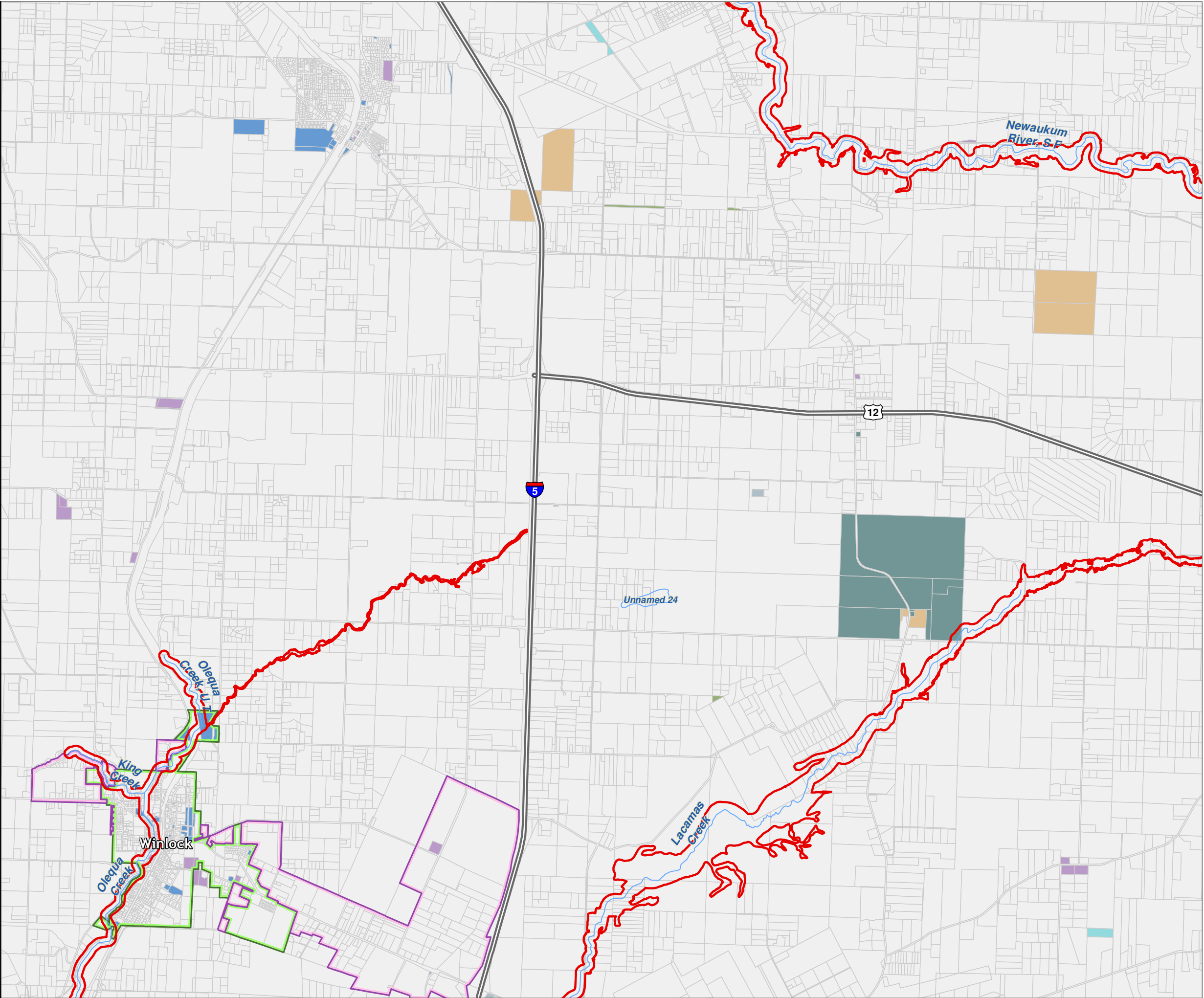
Data: Lewis County, USFWS NWI, FEMA, WA DNR, WSDOT, NRCS NAIP

Shoreline jurisdiction boundaries depicted on this map are approximate. They have not been formally delineated or surveyed and are intended for planning purposes only. Additional site-specific evaluation may be needed to confirm/verify information shown on this map.

Lewis County Coalition



City of Morton City of Winlock



Lewis County, Washington
Shoreline Master Program

Map 3A - Land Ownership
Figure 24

Date: 6/3/2014

- Land Ownership

 - Municipal
 - Lewis County
 - Government Land
 - US Forest Service
 - Other Federal Land
 - WA Dept. of Fish and Wildlife
 - WA Dept. of Natural Resources
 - WA State Parks and Recreation
 - Other State Land
 - Private
- SMA Rivers & Streams

SMA Lakes

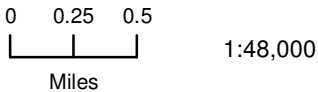
Highways

Parcels

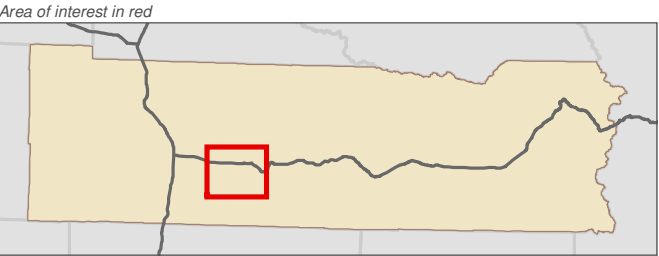
SMA Jurisdiction

City

UGA



1:48,000



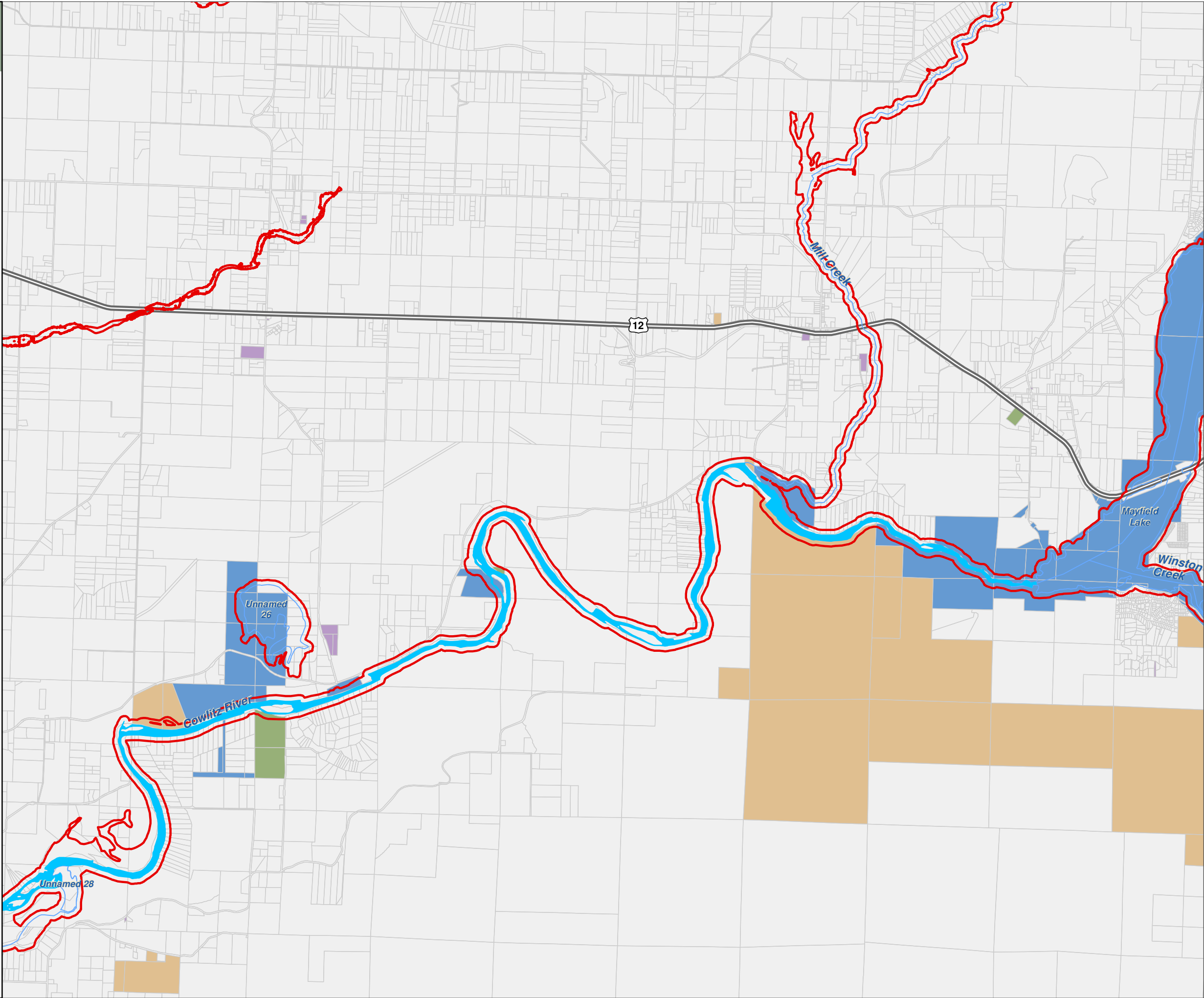
Data: Lewis County, USFWS NWI, FEMA, WA DNR, WSDOT, NRCS NAIP

Shoreline jurisdiction boundaries depicted on this map are approximate. They have not been formally delineated or surveyed and are intended for planning purposes only. Additional site-specific evaluation may be needed to confirm/verify information shown on this map.

Lewis County Coalition



City of Morton City of Winlock



Lewis County, Washington
Shoreline Master Program

Map 3A - Land Ownership
Figure 25

Date: 6/3/2014

- Land Ownership

 - Municipal
 - Lewis County
 - Government Land
 - US Forest Service
 - Other Federal Land
 - WA Dept. of Fish and Wildlife
 - WA Dept. of Natural Resources
 - WA State Parks and Recreation
 - Other State Land
 - Private
- SMA Rivers & Streams

SMA Lakes

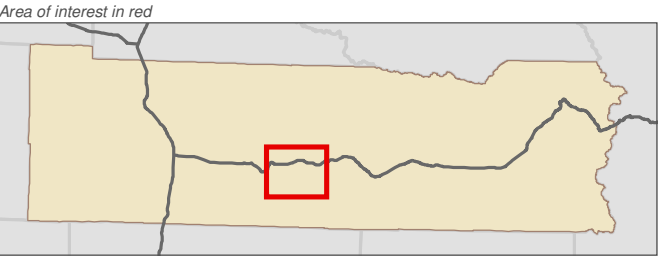
Highways

Parcels

SMA Jurisdiction

City

UGA



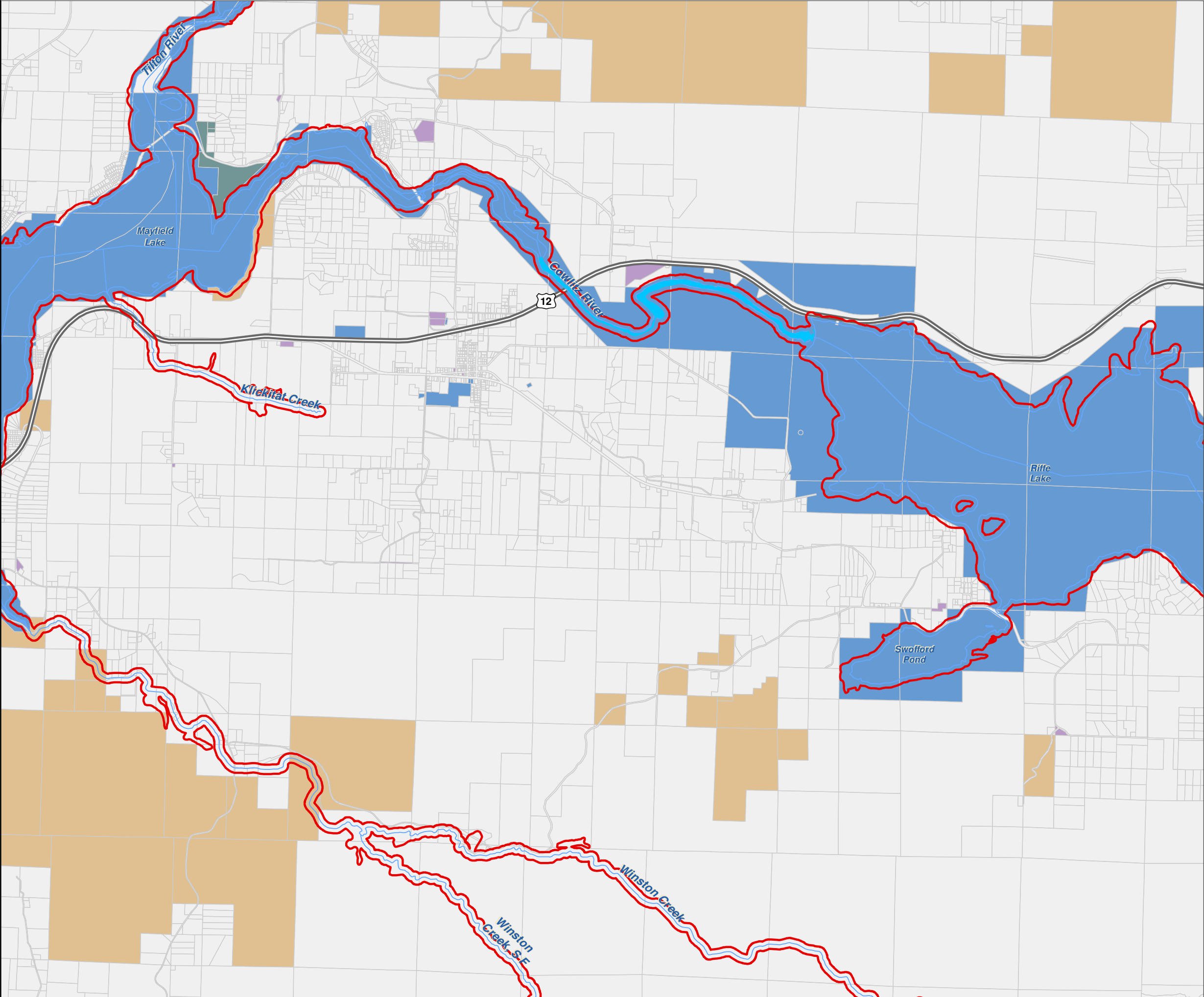
Data: Lewis County, USFWS NWI, FEMA, WA DNR, WSDOT, NRCS NAIP

Shoreline jurisdiction boundaries depicted on this map are approximate. They have not been formally delineated or surveyed and are intended for planning purposes only. Additional site-specific evaluation may be needed to confirm/verify information shown on this map.

Lewis County Coalition



City of Morton City of Winlock



Lewis County, Washington
Shoreline Master Program

Map 3A - Land Ownership
Figure 26

Date: 6/3/2014

- Land Ownership

 - Municipal
 - Lewis County
 - Government Land
 - US Forest Service
 - Other Federal Land
 - WA Dept. of Fish and Wildlife
 - WA Dept. of Natural Resources
 - WA State Parks and Recreation
 - Other State Land
 - Private
- SMA Rivers & Streams

SMA Lakes

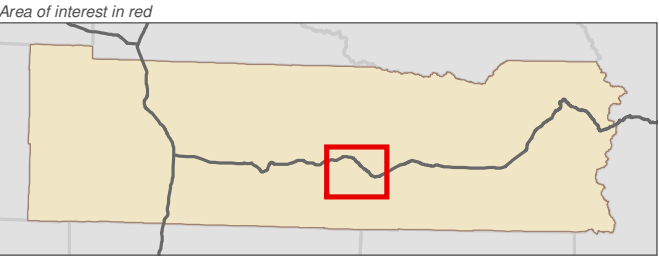
Highways

Parcels

SMA Jurisdiction

City

UGA



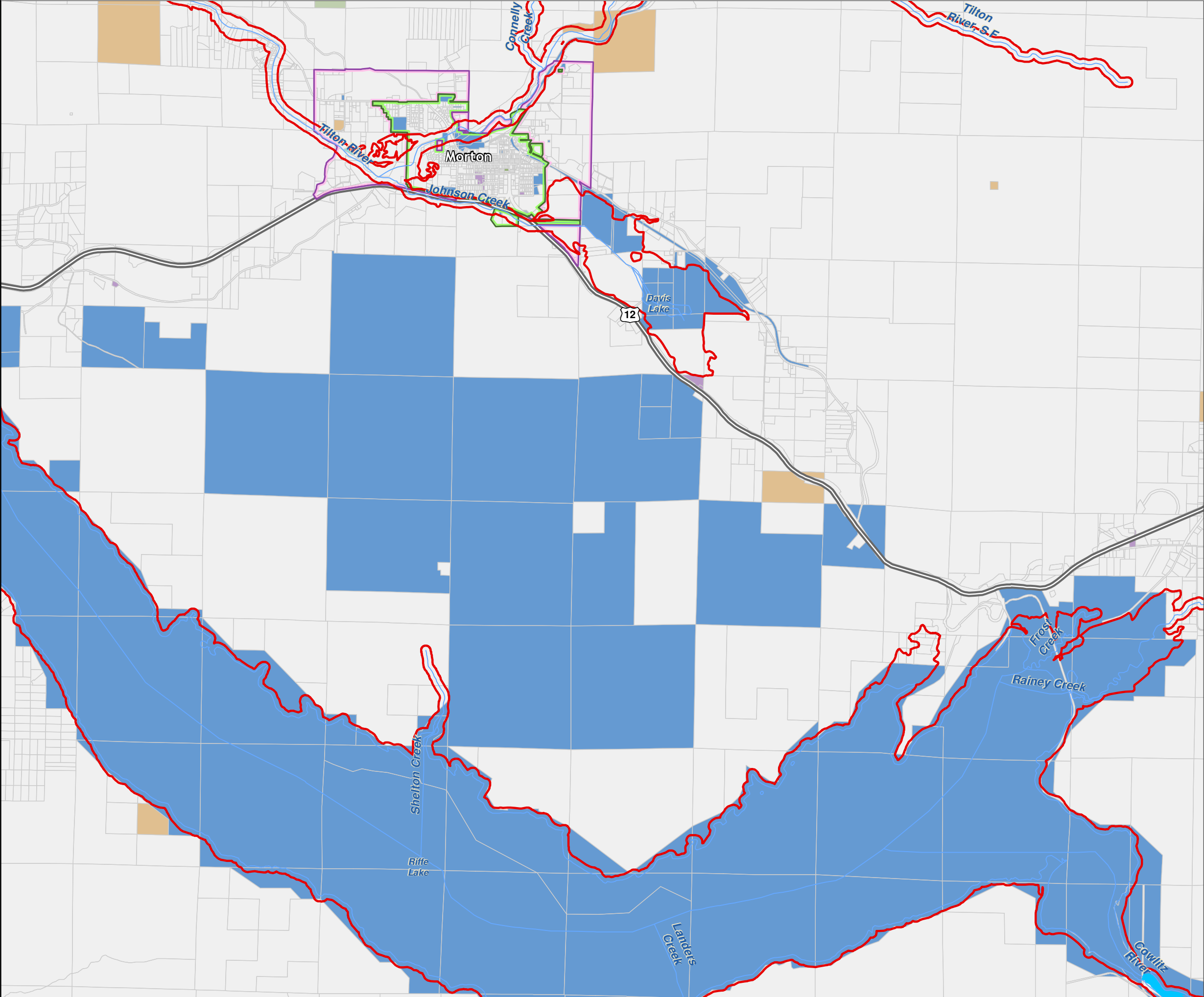
Data: Lewis County, USFWS NWI, FEMA, WA DNR, WSDOT, NRCS NAIP

Shoreline jurisdiction boundaries depicted on this map are approximate. They have not been formally delineated or surveyed and are intended for planning purposes only. Additional site-specific evaluation may be needed to confirm/verify information shown on this map.

Lewis County Coalition



City of Morton City of Winlock



Lewis County, Washington
Shoreline Master Program

Map 3A - Land Ownership
Figure 27

Date: 6/3/2014

- Land Ownership

 - Municipal
 - Lewis County
 - Government Land
 - US Forest Service
 - Other Federal Land
 - WA Dept. of Fish and Wildlife
 - WA Dept. of Natural Resources
 - WA State Parks and Recreation
 - Other State Land
 - Private
- SMA Rivers & Streams

SMA Lakes

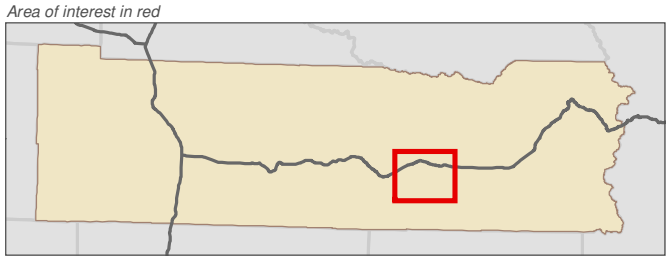
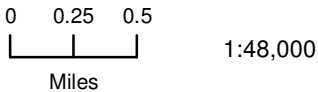
Highways

Parcels

SMA Jurisdiction

City

UGA



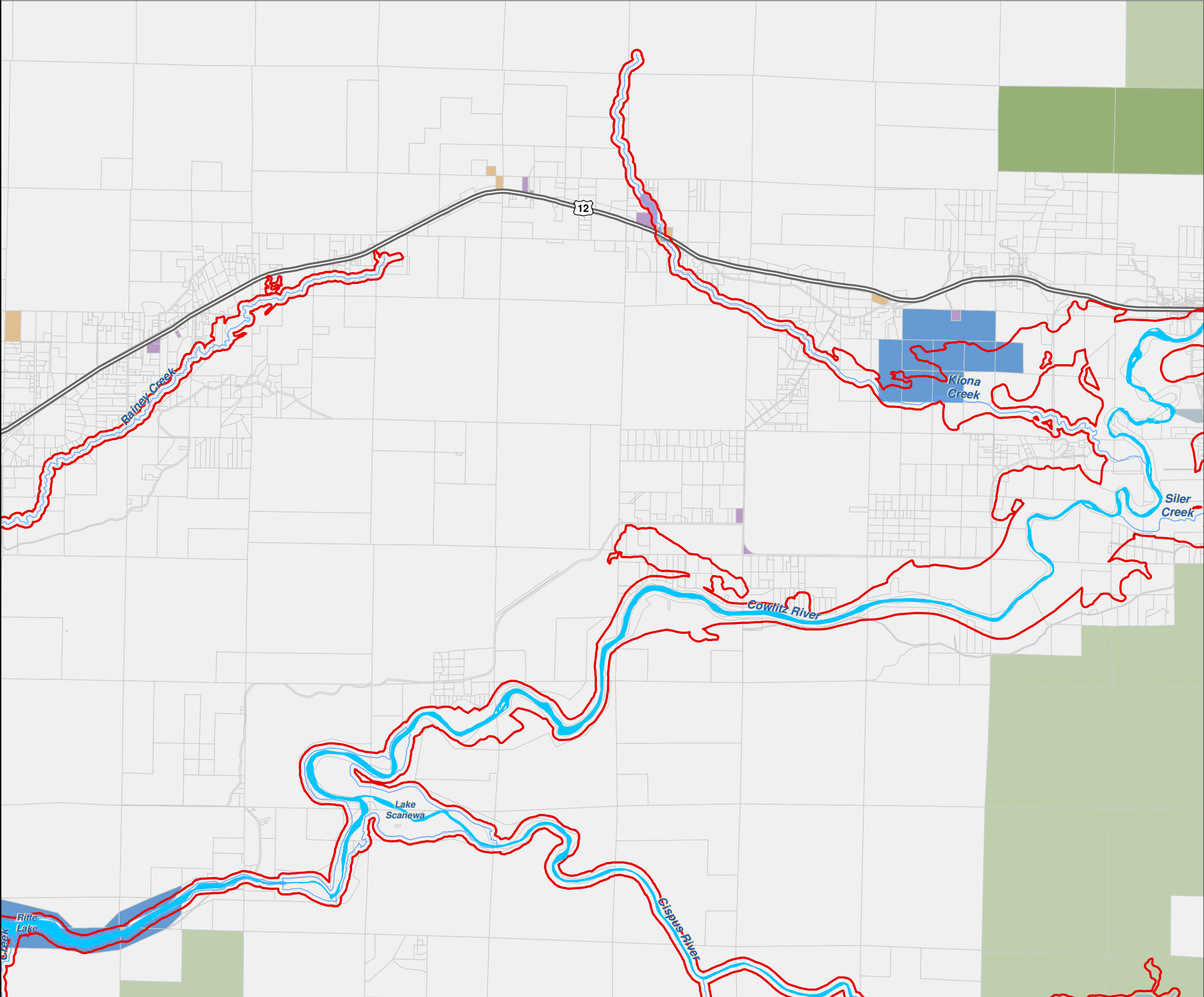
Data: Lewis County, USFWS NWI, FEMA, WA DNR, WSDOT, NRCS NAIP

Shoreline jurisdiction boundaries depicted on this map are approximate. They have not been formally delineated or surveyed and are intended for planning purposes only. Additional site-specific evaluation may be needed to confirm/verify information shown on this map.

Lewis County Coalition



City of Morton City of Winlock



Lewis County, Washington
Shoreline Master Program

Map 3A - Land Ownership
Figure 28

Date: 6/3/2014

- Land Ownership

 - Municipal
 - Lewis County
 - Government Land
 - US Forest Service
 - Other Federal Land
 - WA Dept. of Fish and Wildlife
 - WA Dept. of Natural Resources
 - WA State Parks and Recreation
 - Other State Land
 - Private
- SMA Rivers & Streams

SMA Lakes

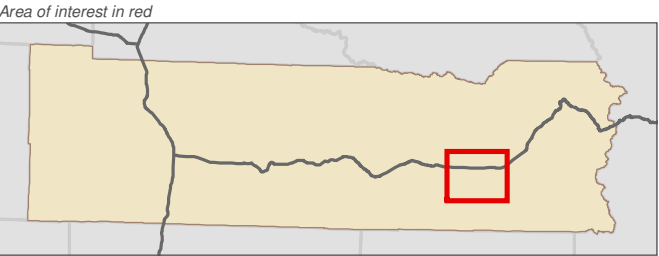
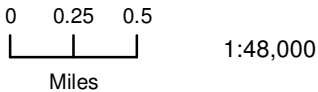
Highways

Parcels

SMA Jurisdiction

City

UGA



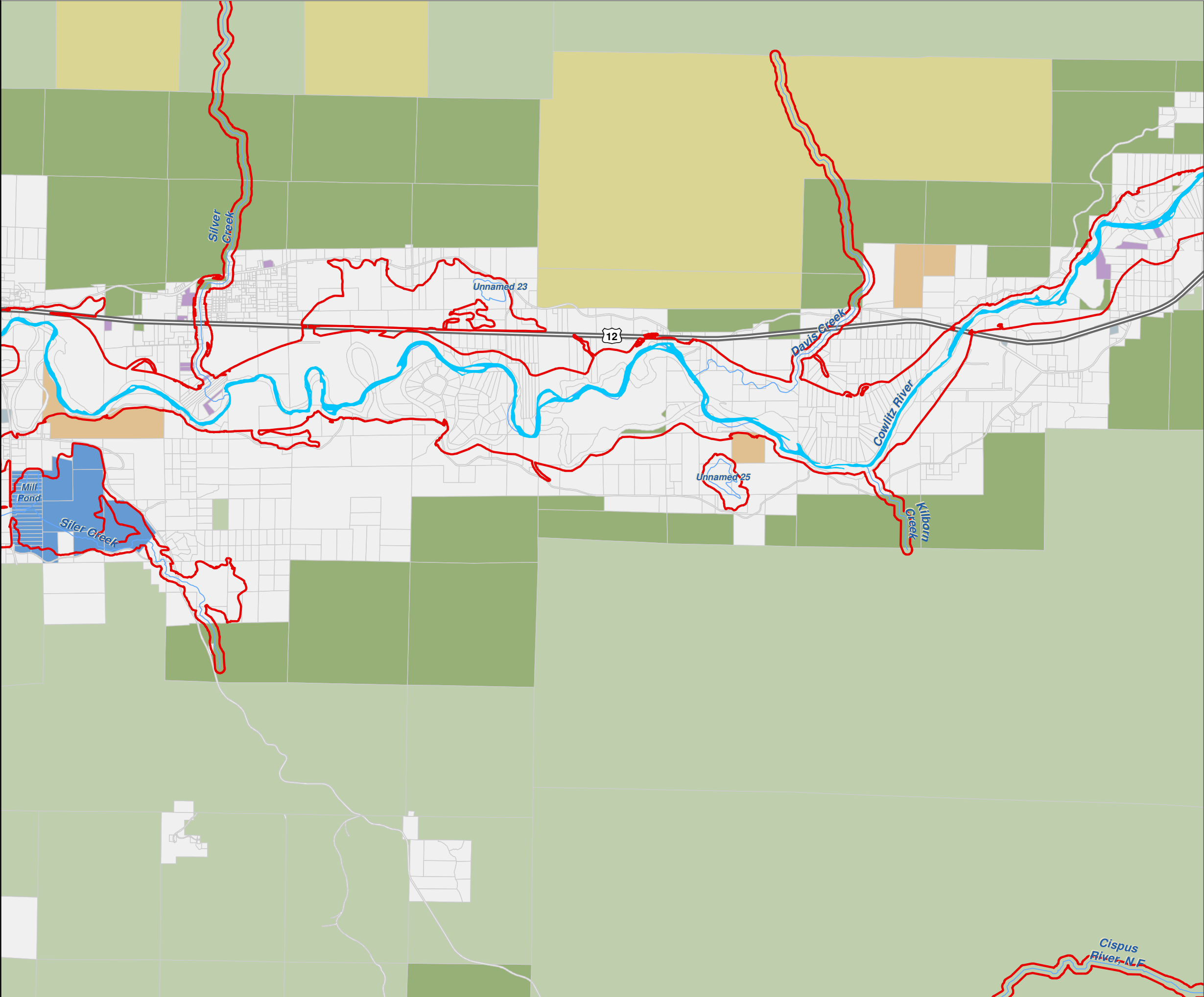
Data: Lewis County, USFWS NWI, FEMA, WA DNR, WSDOT, NRCS NAIP

Shoreline jurisdiction boundaries depicted on this map are approximate. They have not been formally delineated or surveyed and are intended for planning purposes only. Additional site-specific evaluation may be needed to confirm/verify information shown on this map.

Lewis County Coalition



City of Morton City of Winlock



Lewis County, Washington
Shoreline Master Program

Map 3A - Land Ownership
Figure 29

Date: 6/3/2014

- Land Ownership

 - Municipal
 - Lewis County
 - Government Land
 - US Forest Service
 - Other Federal Land
 - WA Dept. of Fish and Wildlife
 - WA Dept. of Natural Resources
 - WA State Parks and Recreation
 - Other State Land
 - Private
- SMA Rivers & Streams

SMA Lakes

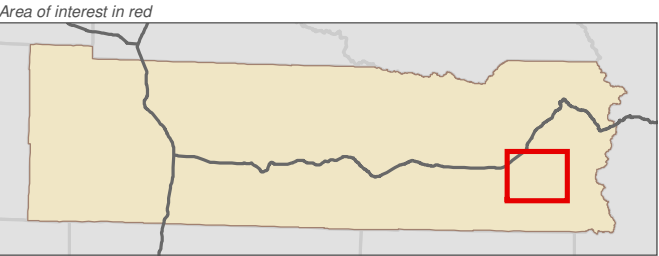
Highways

Parcels

SMA Jurisdiction

City

UGA



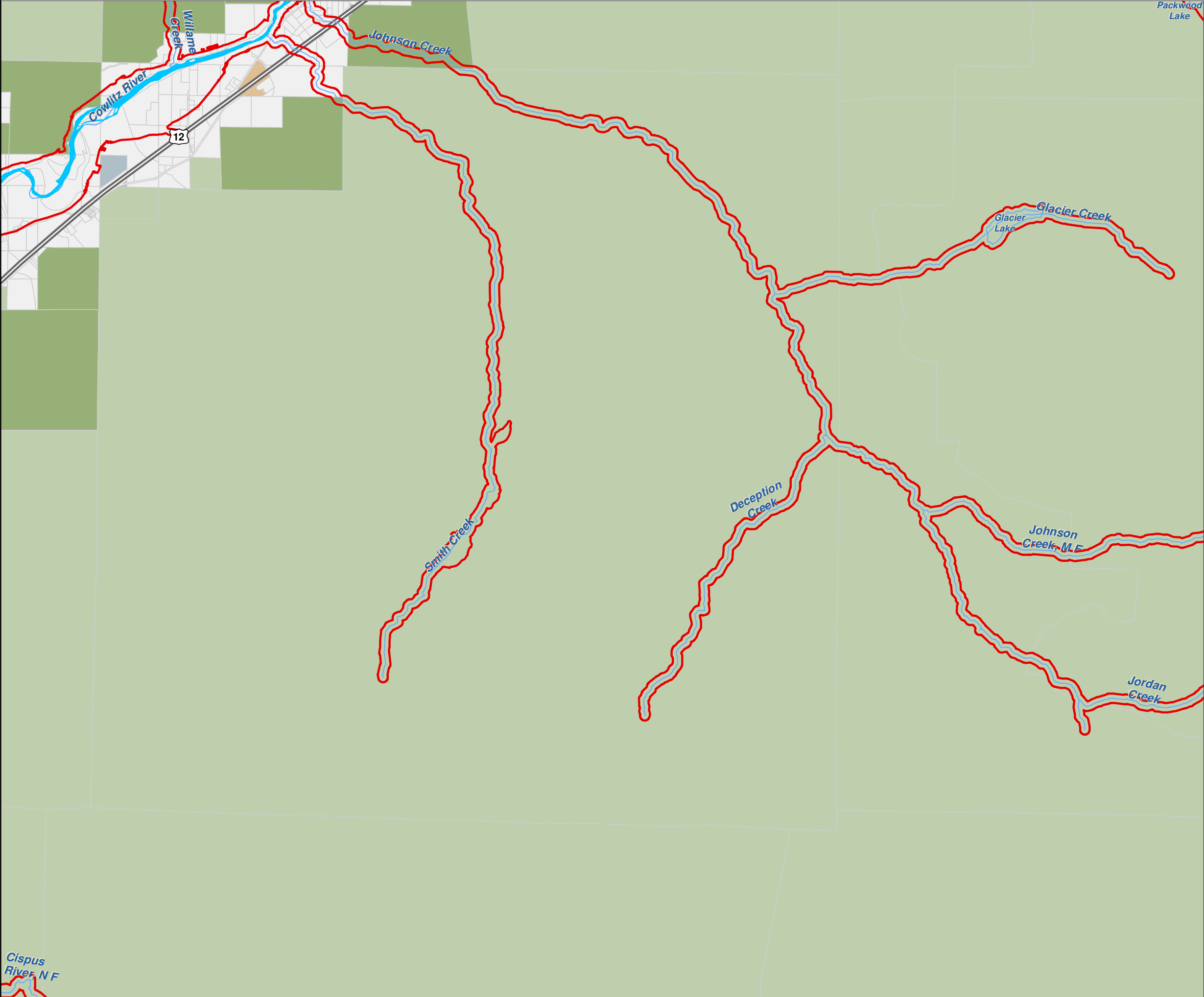
Data: Lewis County, USFWS NWI, FEMA, WA DNR, WSDOT, NRCS NAIP

Shoreline jurisdiction boundaries depicted on this map are approximate. They have not been formally delineated or surveyed and are intended for planning purposes only. Additional site-specific evaluation may be needed to confirm/verify information shown on this map.

Lewis County Coalition



City of Morton City of Winlock



Lewis County, Washington
Shoreline Master Program

Map 3A - Land Ownership
Figure 30

Date: 6/3/2014

- Land Ownership

 - Municipal
 - Lewis County
 - Government Land
 - US Forest Service
 - Other Federal Land
 - WA Dept. of Fish and Wildlife
 - WA Dept. of Natural Resources
 - WA State Parks and Recreation
 - Other State Land
 - Private
- SMA Rivers & Streams

SMA Lakes

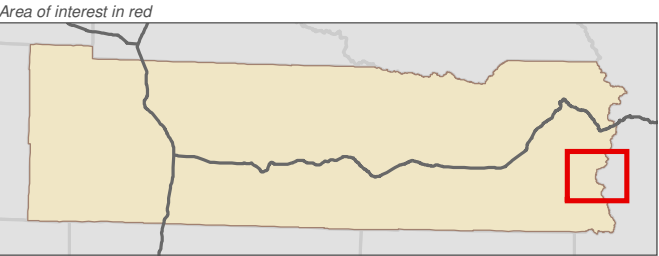
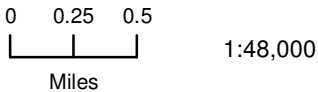
Highways

Parcels

SMA Jurisdiction

City

UGA



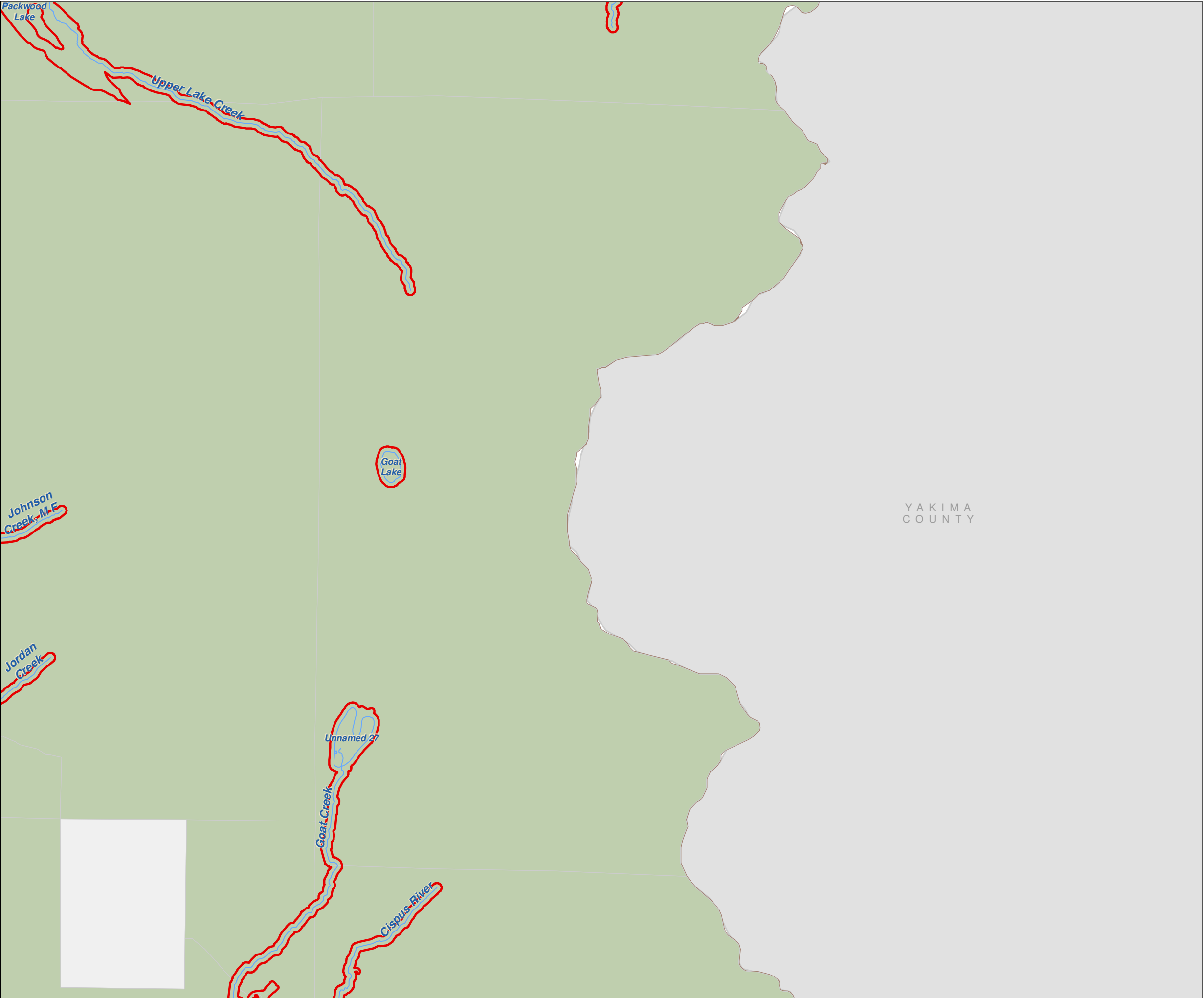
Data: Lewis County, USFWS NWI, FEMA, WA DNR, WSDOT, NRCS NAIP

Shoreline jurisdiction boundaries depicted on this map are approximate. They have not been formally delineated or surveyed and are intended for planning purposes only. Additional site-specific evaluation may be needed to confirm/verify information shown on this map.

Lewis County Coalition



City of Morton City of Winlock



Lewis County, Washington
Shoreline Master Program

Map 3A - Land Ownership
Figure 31

Date: 6/3/2014

- Land Ownership

 - Municipal
 - Lewis County
 - Government Land
 - US Forest Service
 - Other Federal Land
 - WA Dept. of Fish and Wildlife
 - WA Dept. of Natural Resources
 - WA State Parks and Recreation
 - Other State Land
 - Private
- SMA Rivers & Streams

SMA Lakes

Highways

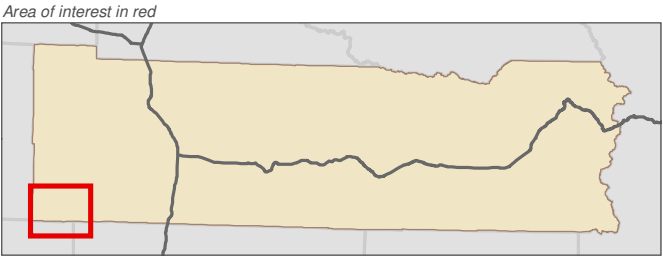
Parcels

SMA Jurisdiction

City

UGA

0 0.25 0.5
Miles
1:48,000



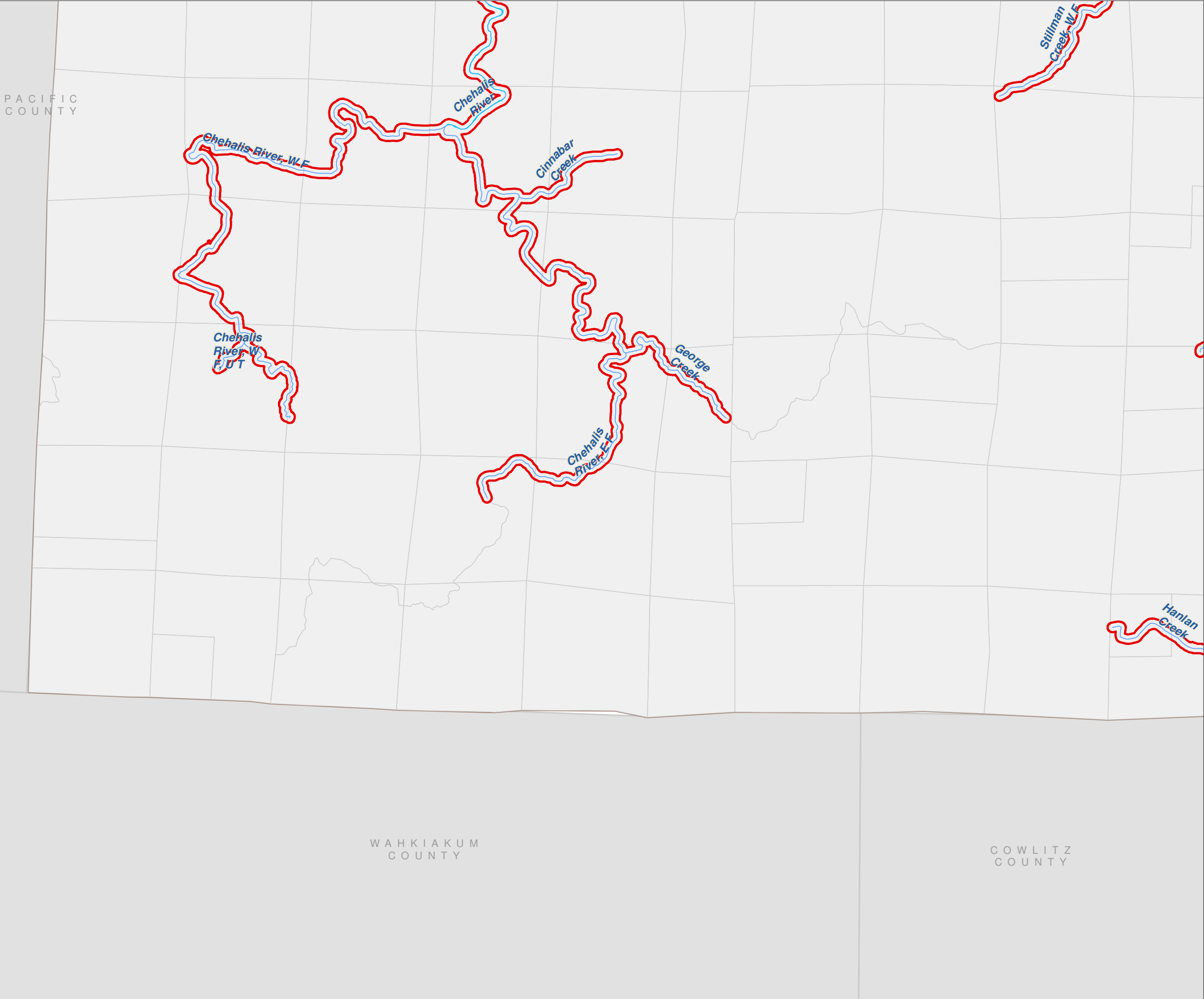
Data: Lewis County, USFWS NWI, FEMA, WA DNR, WSDOT, NRCS NAIP

Shoreline jurisdiction boundaries depicted on this map are approximate. They have not been formally delineated or surveyed and are intended for planning purposes only. Additional site-specific evaluation may be needed to confirm/verify information shown on this map.

Lewis County Coalition



City of Morton City of Winlock



Lewis County, Washington
Shoreline Master Program

Map 3A - Land Ownership
Figure 32

Date: 6/3/2014

- Land Ownership

 - Municipal
 - Lewis County
 - Government Land
 - US Forest Service
 - Other Federal Land
 - WA Dept. of Fish and Wildlife
 - WA Dept. of Natural Resources
 - WA State Parks and Recreation
 - Other State Land
 - Private
- SMA Rivers & Streams

SMA Lakes

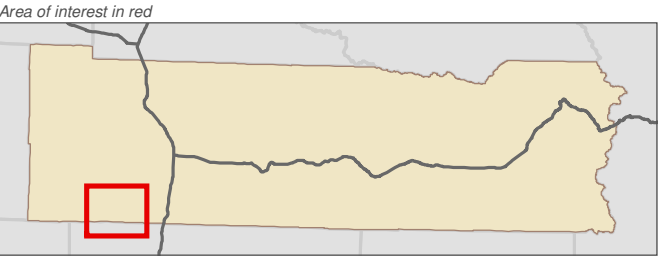
Highways

Parcels

SMA Jurisdiction

City

UGA



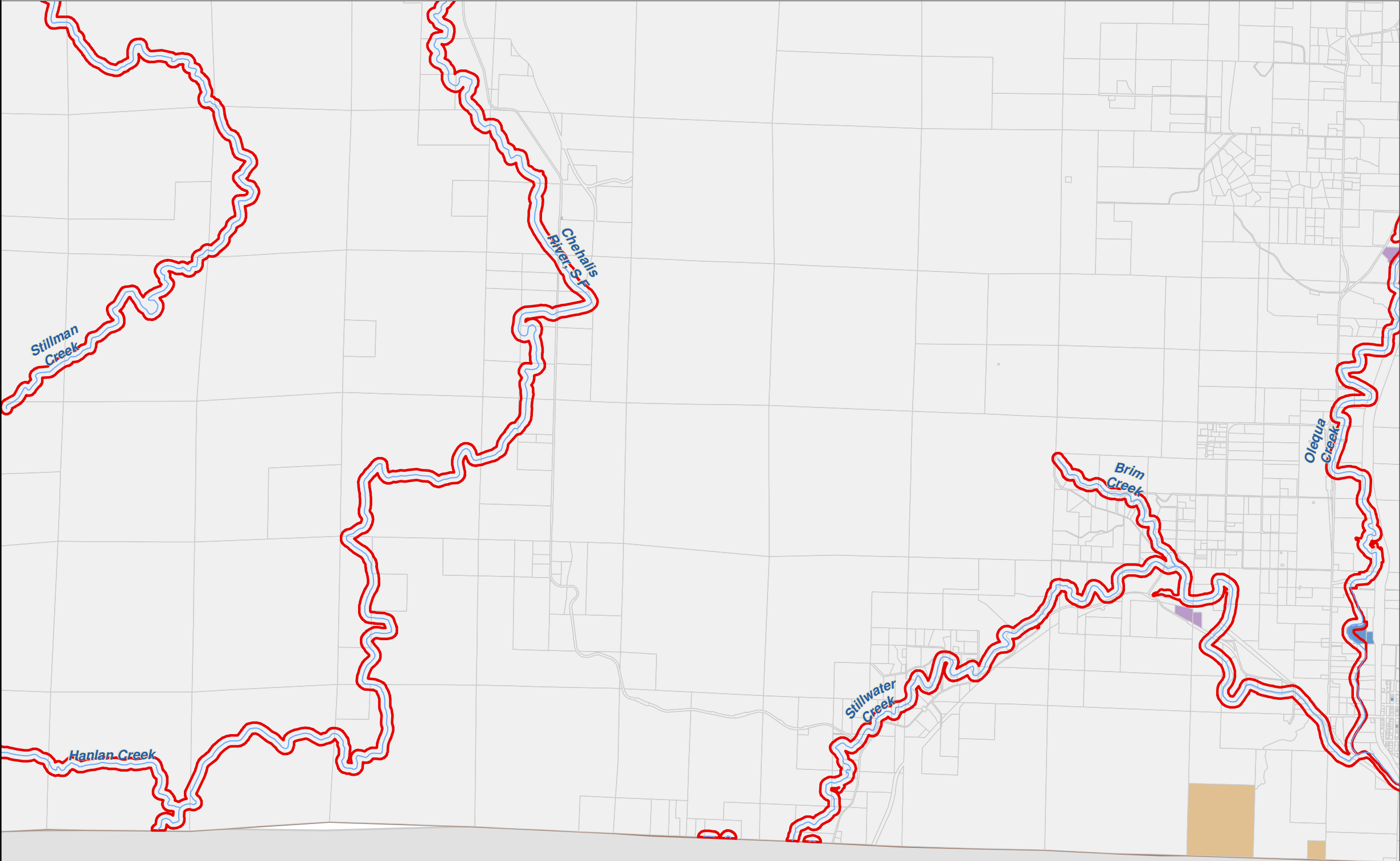
Data: Lewis County, USFWS NWI, FEMA, WA DNR, WSDOT, NRCS NAIP

Shoreline jurisdiction boundaries depicted on this map are approximate. They have not been formally delineated or surveyed and are intended for planning purposes only. Additional site-specific evaluation may be needed to confirm/verify information shown on this map.

Lewis County Coalition



City of Morton City of Winlock



COWLITZ
COUNTY

Lewis County, Washington
Shoreline Master Program

Map 3A - Land Ownership
Figure 33

Date: 6/3/2014

- Land Ownership

 - Municipal
 - Lewis County
 - Government Land
 - US Forest Service
 - Other Federal Land
 - WA Dept. of Fish and Wildlife
 - WA Dept. of Natural Resources
 - WA State Parks and Recreation
 - Other State Land
 - Private
- SMA Rivers & Streams

SMA Lakes

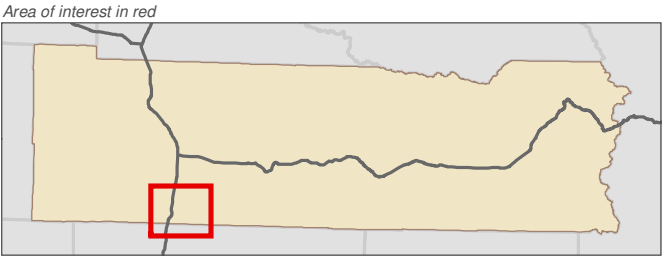
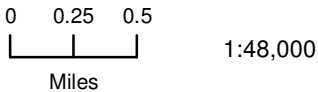
Highways

Parcels

SMA Jurisdiction

City

UGA



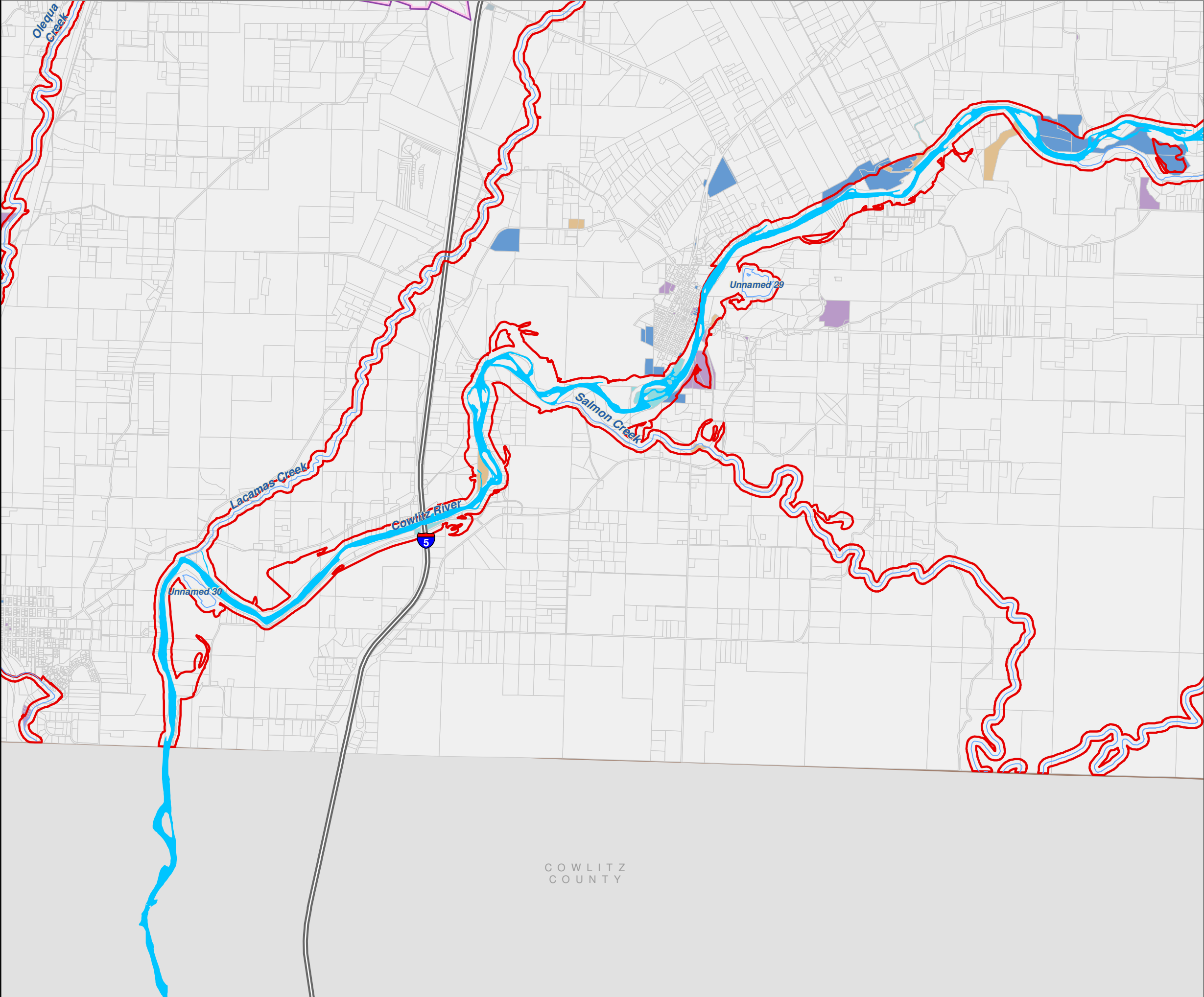
Data: Lewis County, USFWS NWI, FEMA, WA DNR, WSDOT, NRCS NAIP

Shoreline jurisdiction boundaries depicted on this map are approximate. They have not been formally delineated or surveyed and are intended for planning purposes only. Additional site-specific evaluation may be needed to confirm/verify information shown on this map.

Lewis County Coalition



City of Morton City of Winlock



Lewis County, Washington
Shoreline Master Program

Map 3A - Land Ownership
Figure 34

Date: 6/3/2014

- Land Ownership

 - Municipal
 - Lewis County
 - Government Land
 - US Forest Service
 - Other Federal Land
 - WA Dept. of Fish and Wildlife
 - WA Dept. of Natural Resources
 - WA State Parks and Recreation
 - Other State Land
 - Private
- SMA Rivers & Streams

SMA Lakes

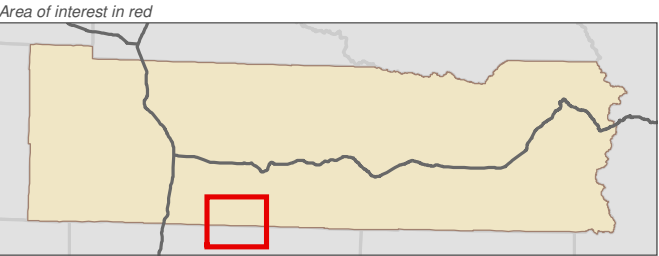
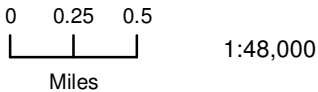
Highways

Parcels

SMA Jurisdiction

City

UGA



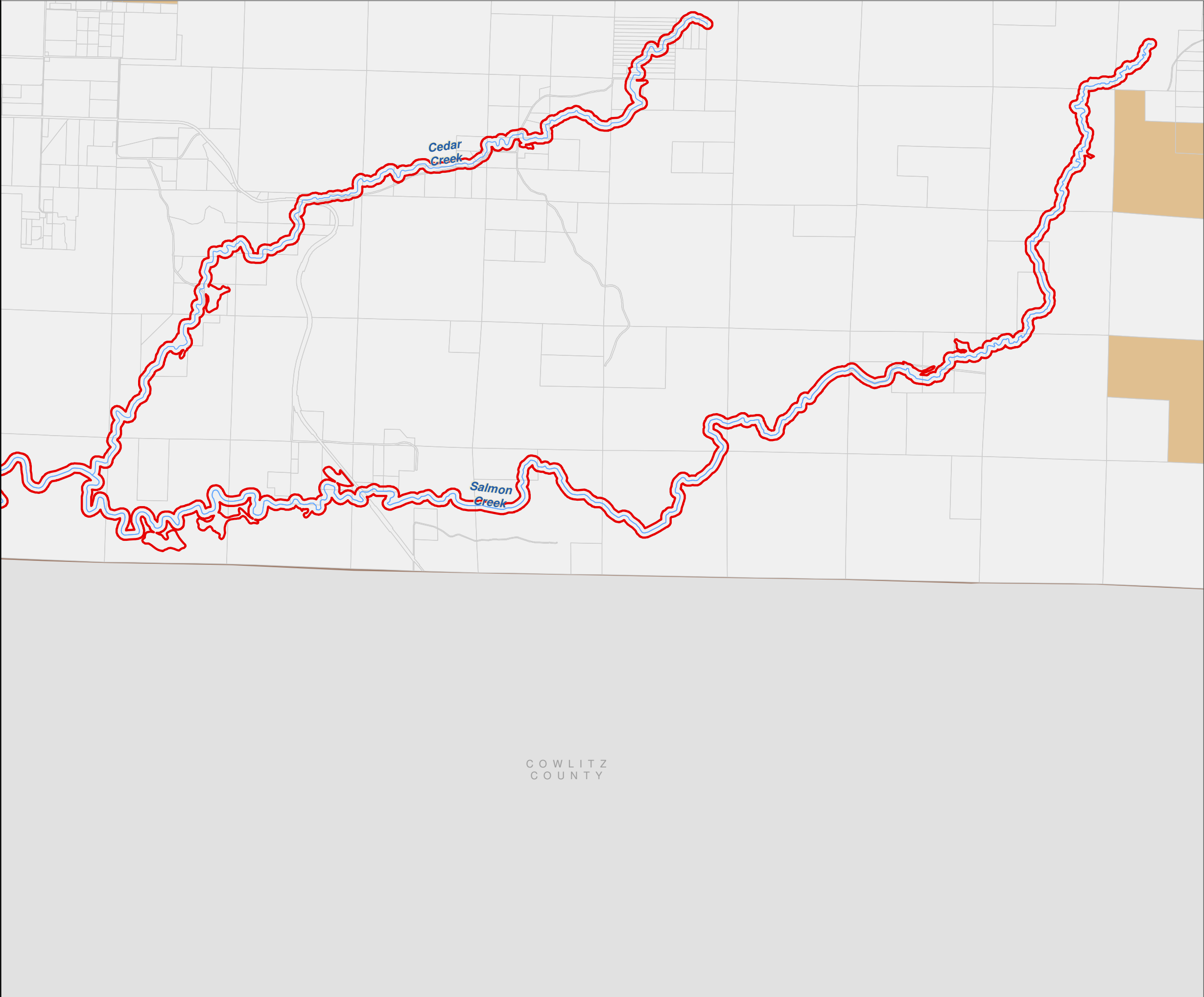
Data: Lewis County, USFWS NWI, FEMA, WA DNR, WSDOT, NRCS NAIP

Shoreline jurisdiction boundaries depicted on this map are approximate. They have not been formally delineated or surveyed and are intended for planning purposes only. Additional site-specific evaluation may be needed to confirm/verify information shown on this map.

Lewis County Coalition



City of Morton City of Winlock



Lewis County, Washington
Shoreline Master Program

Map 3A - Land Ownership
Figure 35

Date: 6/3/2014

- Land Ownership

 - Municipal
 - Lewis County
 - Government Land
 - US Forest Service
 - Other Federal Land
 - WA Dept. of Fish and Wildlife
 - WA Dept. of Natural Resources
 - WA State Parks and Recreation
 - Other State Land
 - Private
- SMA Rivers & Streams

SMA Lakes

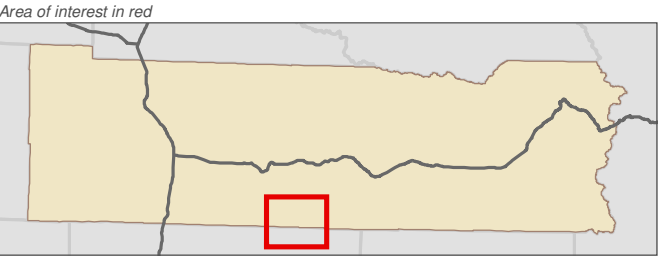
Highways

Parcels

SMA Jurisdiction

City

UGA



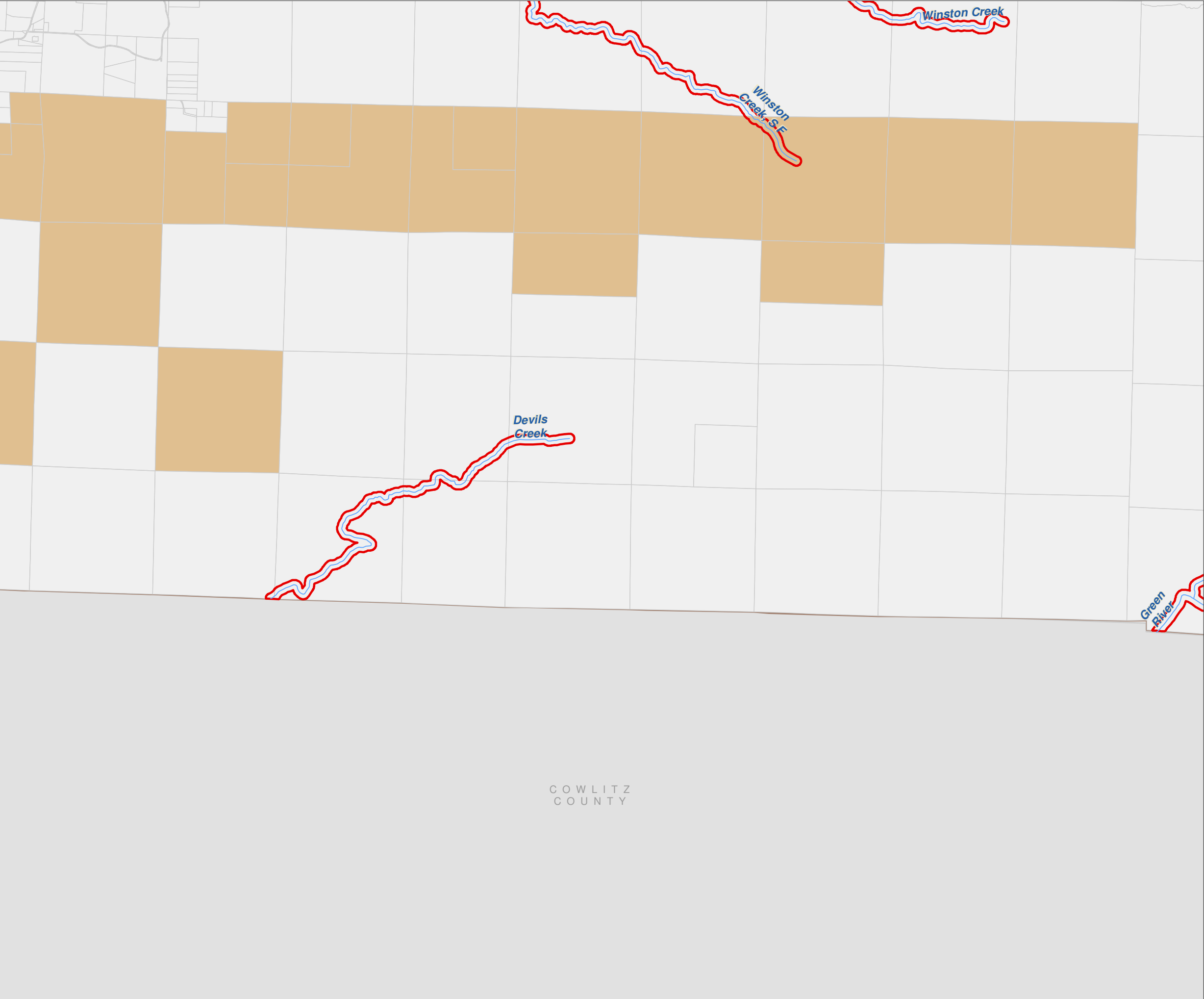
Data: Lewis County, USFWS NWI, FEMA, WA DNR, WSDOT, NRCS NAIP

Shoreline jurisdiction boundaries depicted on this map are approximate. They have not been formally delineated or surveyed and are intended for planning purposes only. Additional site-specific evaluation may be needed to confirm/verify information shown on this map.

Lewis County Coalition



City of Morton City of Winlock



Lewis County, Washington
Shoreline Master Program

Map 3A - Land Ownership
Figure 36

Date: 6/3/2014

- Land Ownership

 - Municipal
 - Lewis County
 - Government Land
 - US Forest Service
 - Other Federal Land
 - WA Dept. of Fish and Wildlife
 - WA Dept. of Natural Resources
 - WA State Parks and Recreation
 - Other State Land
 - Private
- SMA Rivers & Streams

SMA Lakes

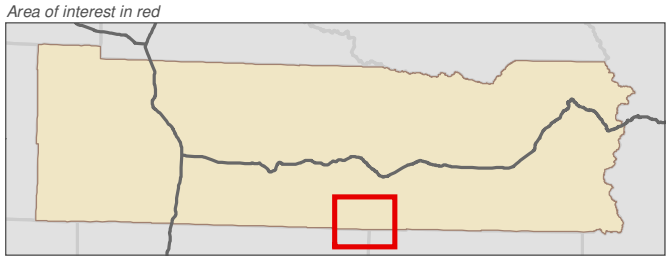
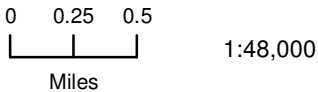
Highways

Parcels

SMA Jurisdiction

City

UGA



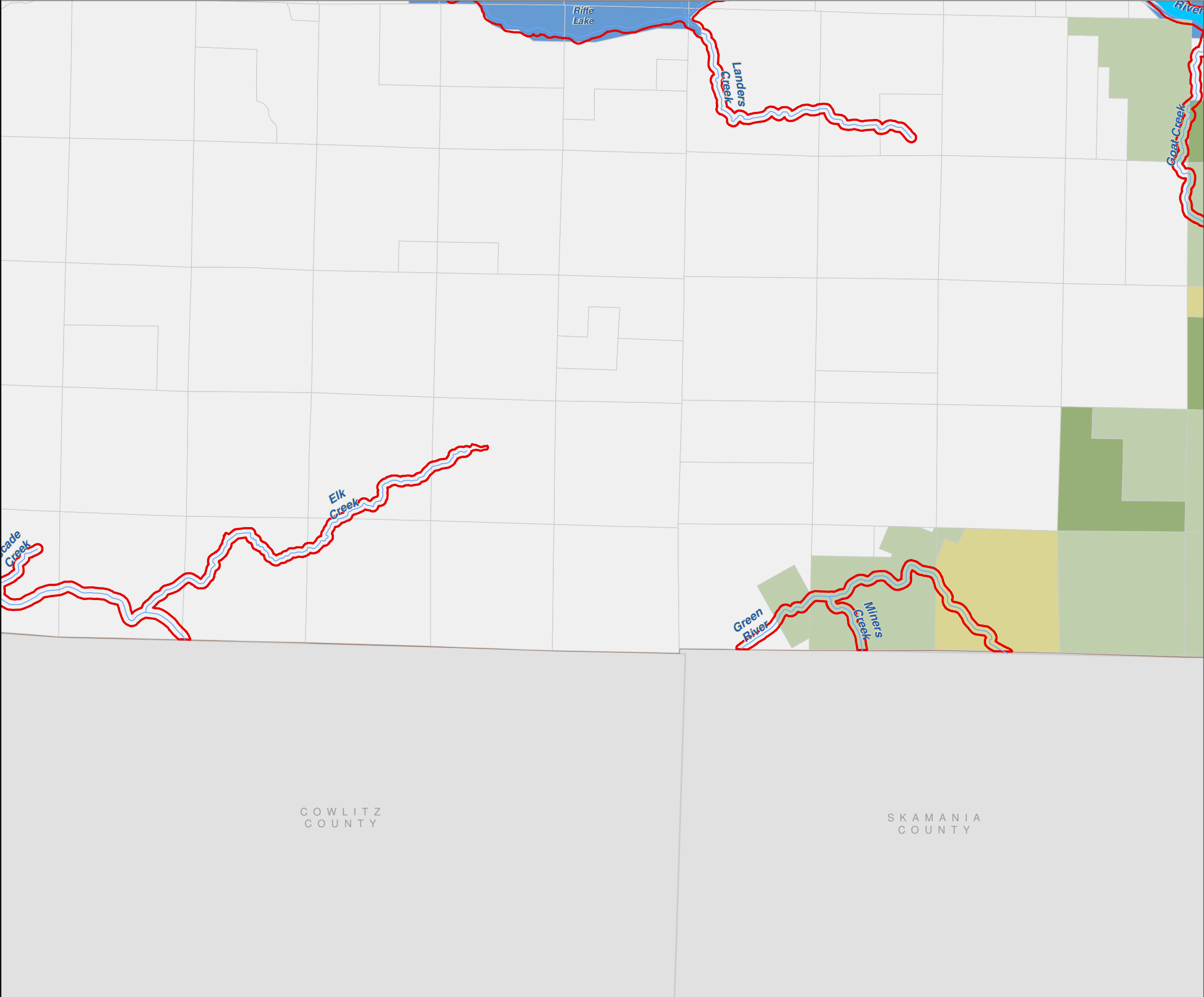
Data: Lewis County, USFWS NWI, FEMA, WA DNR, WSDOT, NRCS NAIP

Shoreline jurisdiction boundaries depicted on this map are approximate. They have not been formally delineated or surveyed and are intended for planning purposes only. Additional site-specific evaluation may be needed to confirm/verify information shown on this map.

Lewis County Coalition



City of Morton City of Winlock



Lewis County, Washington
Shoreline Master Program

Map 3A - Land Ownership
Figure 37

Date: 6/3/2014

- Land Ownership

 - Municipal
 - Lewis County
 - Government Land
 - US Forest Service
 - Other Federal Land
 - WA Dept. of Fish and Wildlife
 - WA Dept. of Natural Resources
 - WA State Parks and Recreation
 - Other State Land
 - Private
- SMA Rivers & Streams

SMA Lakes

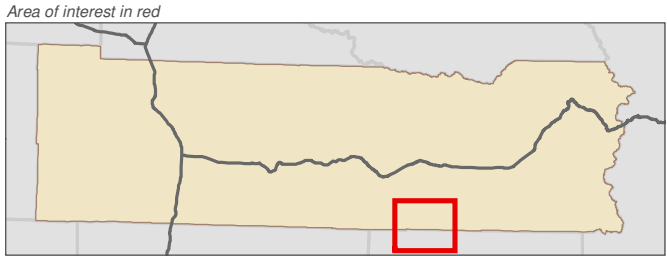
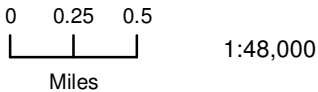
Highways

Parcels

SMA Jurisdiction

City

UGA



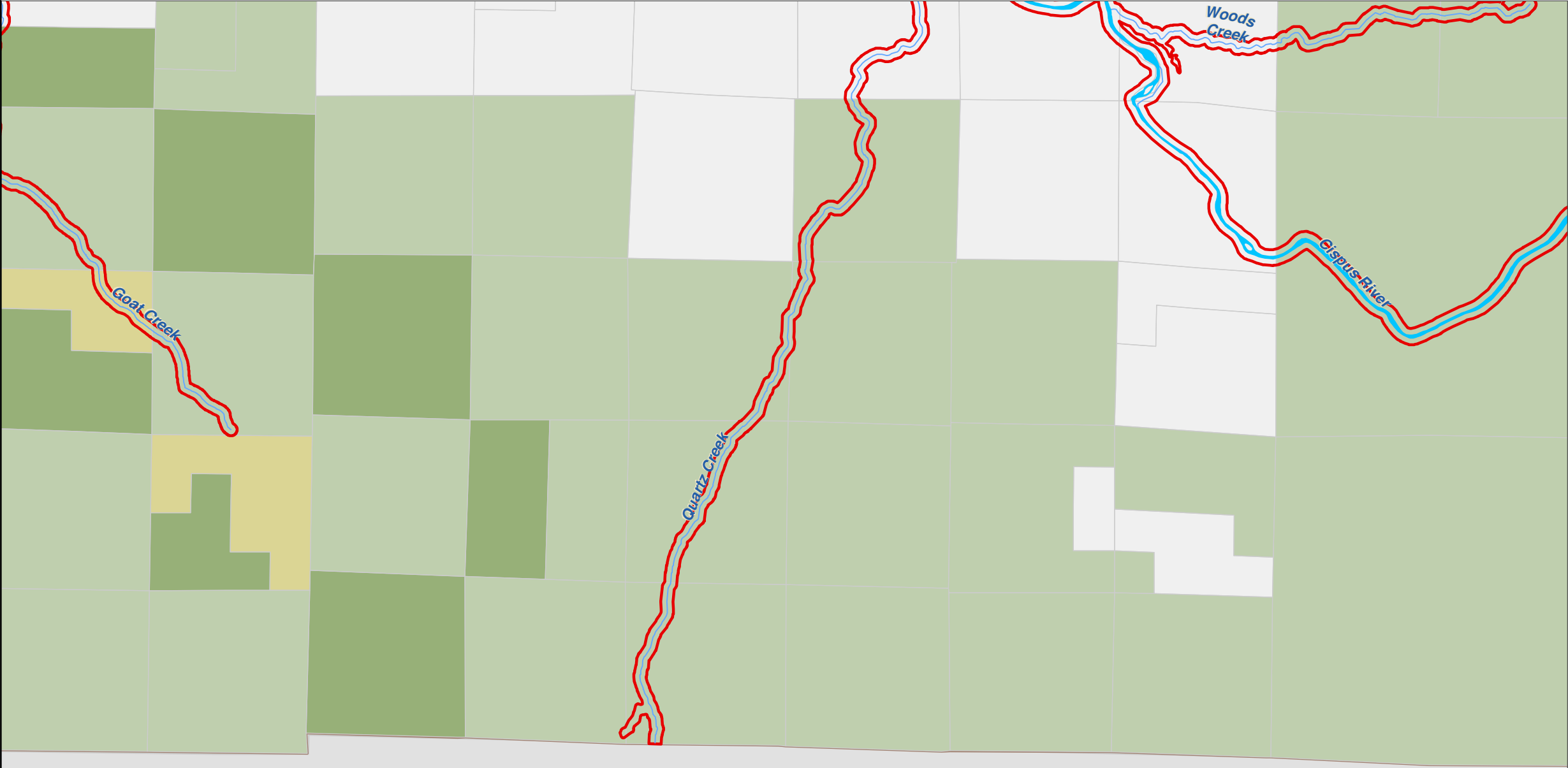
Data: Lewis County, USFWS NWI, FEMA, WA DNR, WSDOT, NRCS NAIP

Shoreline jurisdiction boundaries depicted on this map are approximate. They have not been formally delineated or surveyed and are intended for planning purposes only. Additional site-specific evaluation may be needed to confirm/verify information shown on this map.

Lewis County Coalition



City of Morton City of Winlock



SKAMANIA
COUNTY

Lewis County, Washington
Shoreline Master Program

Map 3A - Land Ownership
Figure 38

Date: 6/3/2014

- Land Ownership

 - Municipal
 - Lewis County
 - Government Land
 - US Forest Service
 - Other Federal Land
 - WA Dept. of Fish and Wildlife
 - WA Dept. of Natural Resources
 - WA State Parks and Recreation
 - Other State Land
 - Private
- SMA Rivers & Streams

SMA Lakes

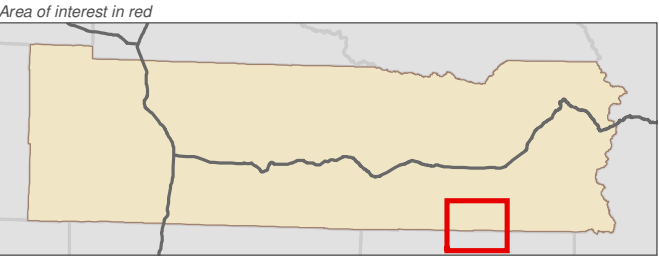
Highways

Parcels

SMA Jurisdiction

City

UGA



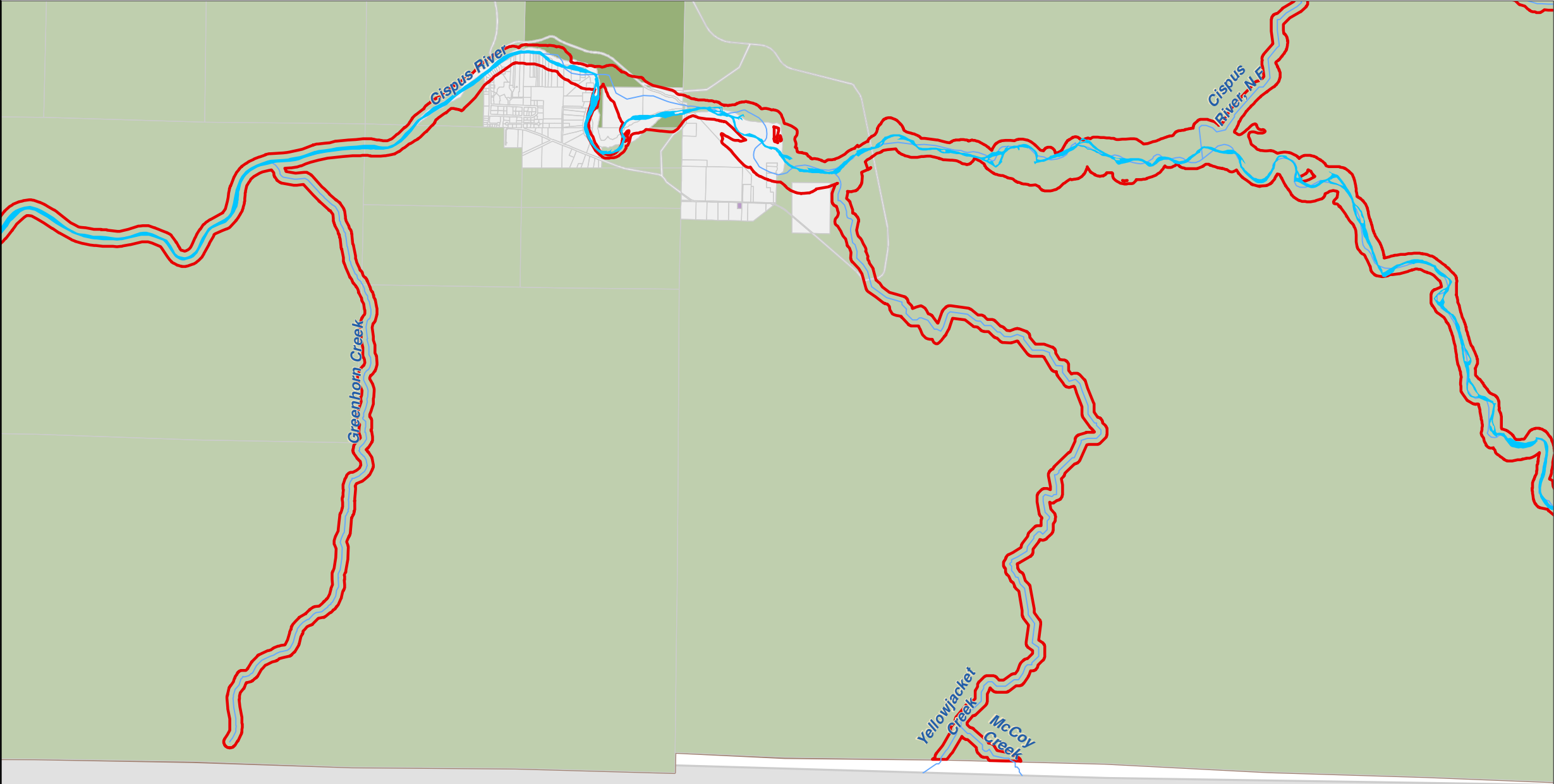
Data: Lewis County, USFWS NWI, FEMA, WA DNR, WSDOT, NRCS NAIP

Shoreline jurisdiction boundaries depicted on this map are approximate. They have not been formally delineated or surveyed and are intended for planning purposes only. Additional site-specific evaluation may be needed to confirm/verify information shown on this map.

Lewis County Coalition



City of Morton City of Winlock



SKAMANIA
COUNTY

Lewis County, Washington
Shoreline Master Program

Map 3A - Land Ownership
Figure 39

Date: 6/3/2014

- Land Ownership

 - Municipal
 - Lewis County
 - Government Land
 - US Forest Service
 - Other Federal Land
 - WA Dept. of Fish and Wildlife
 - WA Dept. of Natural Resources
 - WA State Parks and Recreation
 - Other State Land
 - Private
- SMA Rivers & Streams

SMA Lakes

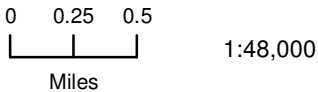
Highways

Parcels

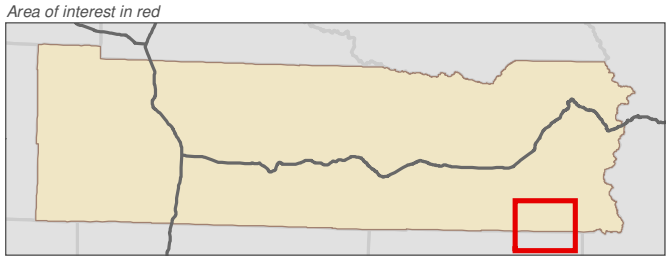
SMA Jurisdiction

City

UGA



1:48,000



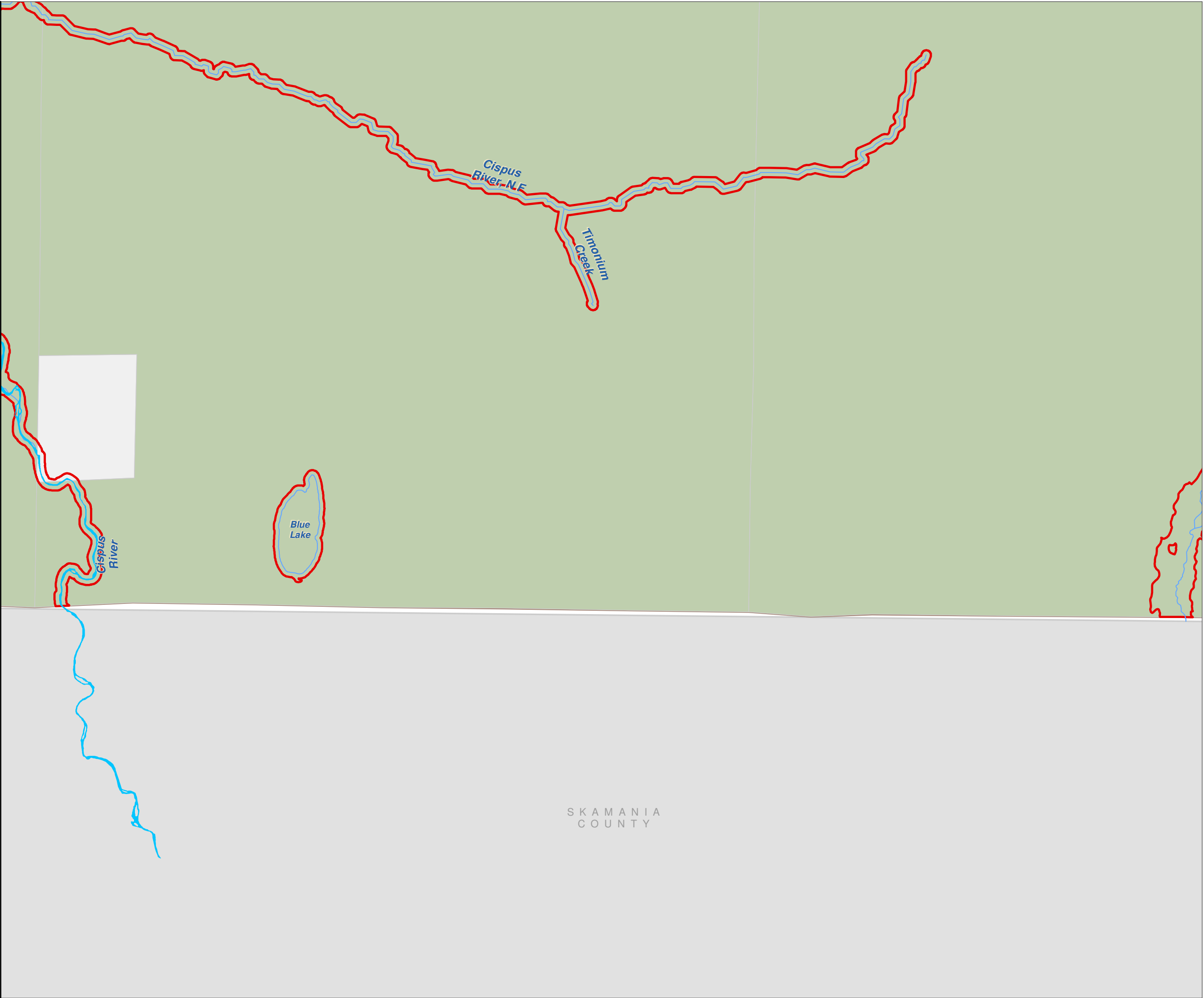
Data: Lewis County, USFWS NWI, FEMA, WA DNR, WSDOT, NRCS NAIP

Shoreline jurisdiction boundaries depicted on this map are approximate. They have not been formally delineated or surveyed and are intended for planning purposes only. Additional site-specific evaluation may be needed to confirm/verify information shown on this map.

Lewis County Coalition



City of Morton City of Winlock



Lewis County, Washington
Shoreline Master Program

Map 3A - Land Ownership
Figure 40

Date: 6/3/2014

- Land Ownership

 - Municipal
 - Lewis County
 - Government Land
 - US Forest Service
 - Other Federal Land
 - WA Dept. of Fish and Wildlife
 - WA Dept. of Natural Resources
 - WA State Parks and Recreation
 - Other State Land
 - Private
- SMA Rivers & Streams

SMA Lakes

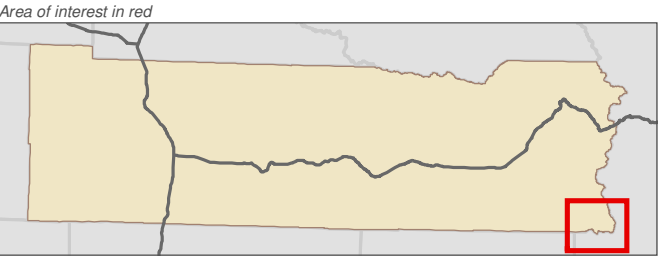
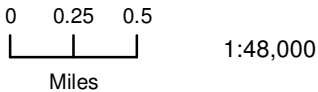
Highways

Parcels

SMA Jurisdiction

City

UGA



Data: Lewis County, USFWS NWI, FEMA, WA DNR, WSDOT, NRCS NAIP

Shoreline jurisdiction boundaries depicted on this map are approximate. They have not been formally delineated or surveyed and are intended for planning purposes only. Additional site-specific evaluation may be needed to confirm/verify information shown on this map.

Lewis County Coalition



City of Morton City of Winlock

