

Lewis County, Washington
Shoreline Master Program

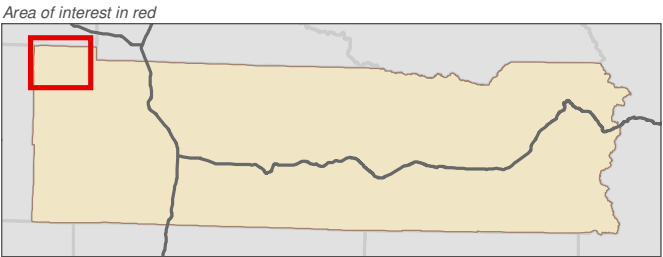
Map 4A - Zoning
Figure 1

Date: 6/3/2014

Zone

- ARL (Agricultural Resource Lands)
- Forest Resource Lands
- RDD-20 RDD-5 (Rural Dev. Dist. One Dwelling/20 Acres)
- SMA Rivers & Streams
- SMA Lakes
- SMA Jurisdiction
- City
- UGA
- Highways
- Parcels
- City Zoning

0 0.25 0.5
Miles
1:48,000

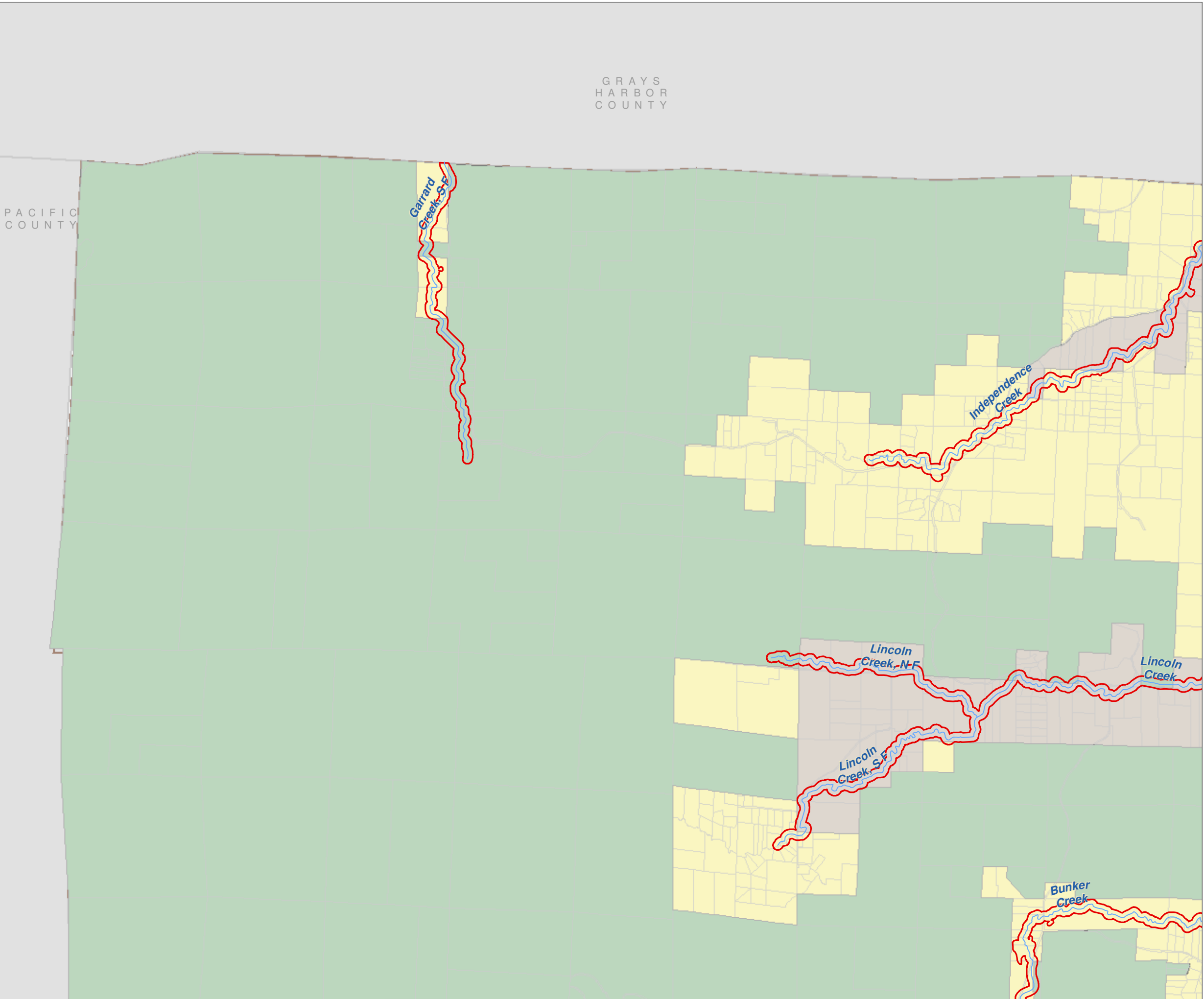


Data: Lewis County, USFWS NWI, FEMA, WA DNR, WSDOT, NRCS NAIP
Shoreline jurisdiction boundaries depicted on this map are approximate. They have not been formally delineated or surveyed and are intended for planning purposes only. Additional site-specific evaluation may be needed to confirm/verify information shown on this map.

Lewis County Coalition



City of Morton City of Winlock



Lewis County, Washington
Shoreline Master Program

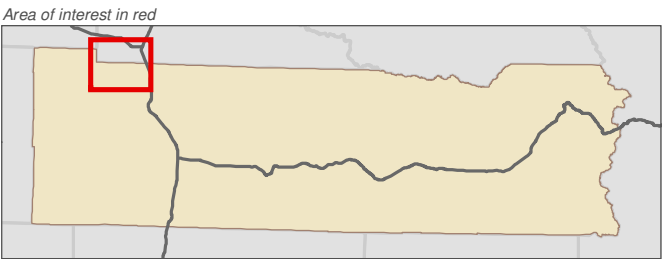
Map 4A - Zoning
Figure 2

Date: 6/3/2014

Zone

- | | |
|---|----------------------|
| ARL (Agricultural Resource Lands) | SMA Rivers & Streams |
| CC (Crossroads Commercial) | SMA Lakes |
| Forest Resource Lands | SMA Jurisdiction |
| RDD-5 (Rural Dev. Dist. One Dwelling/5 Acres) | City |
| RDD-10 (RDD-5 (Rural Dev. Dist. One Dwelling/10 Acres)) | UGA |
| RDD-20 RDD-5 (Rural Dev. Dist. One Dwelling/20 Acres) | Highways |
| | Parcels |
| | City Zoning |

0 0.25 0.5
Miles
1:48,000

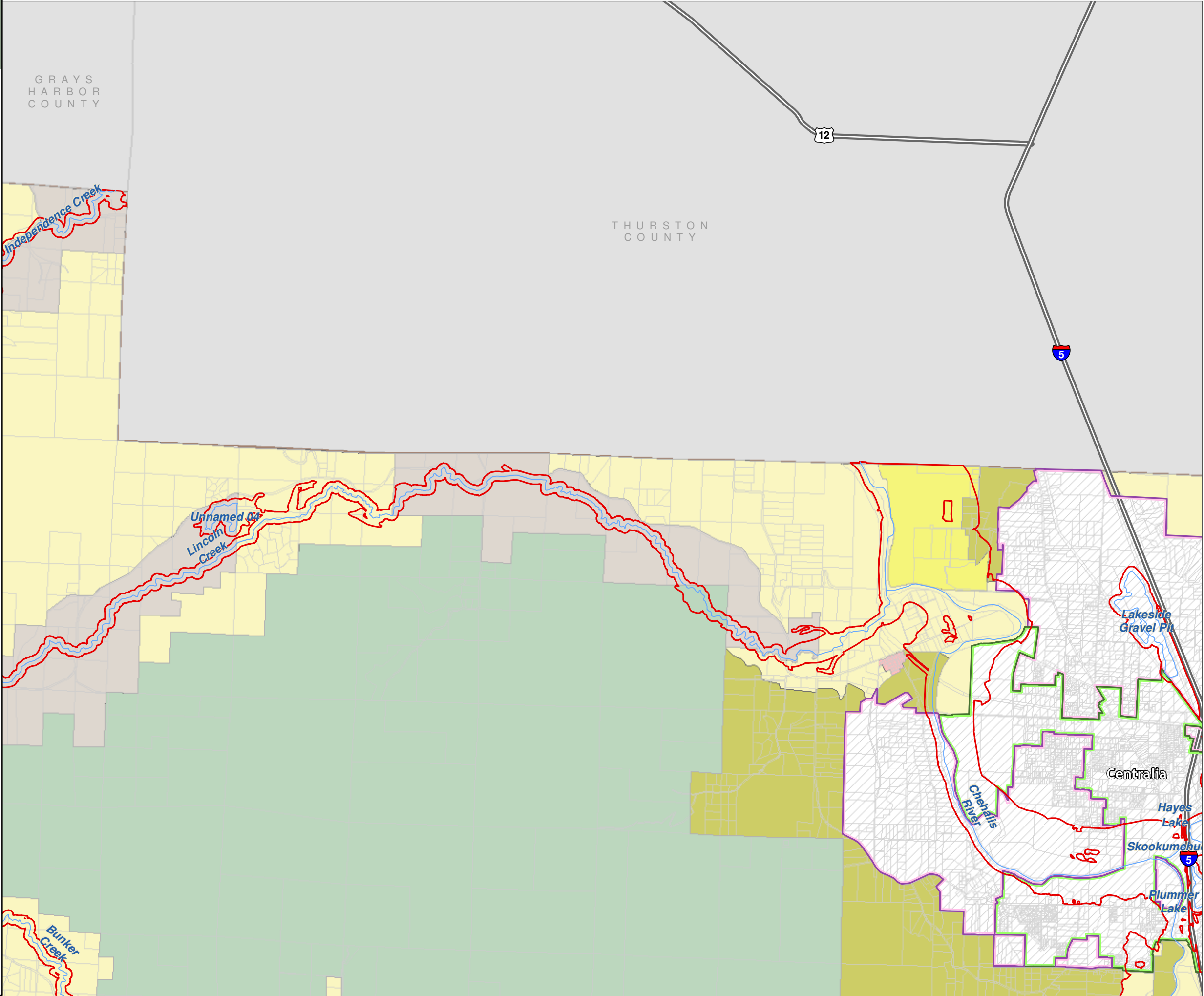


Data: Lewis County, USFWS NWI, FEMA, WA DNR, WSDOT, NRCS NAIP
Shoreline jurisdiction boundaries depicted on this map are approximate. They have not been formally delineated or surveyed and are intended for planning purposes only. Additional site-specific evaluation may be needed to confirm/verify information shown on this map.

Lewis County Coalition



City of Morton City of Winlock



Lewis County, Washington
Shoreline Master Program

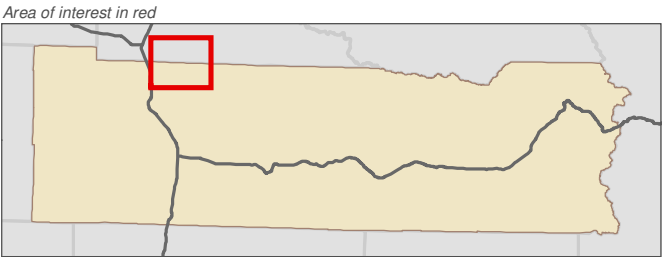
Map 4A - Zoning
Figure 3

Date: 6/3/2014

Zone

- | | |
|--|----------------------|
| ARL (Agricultural Resource Lands) | SMA Rivers & Streams |
| Forest Resource Lands | SMA Lakes |
| Mine | SMA Jurisdiction |
| Park | City |
| RAI (Rural Area) | UGA |
| RDD-5 (Rural Dev. Dist. One Dwelling/5 Acres) | Highways |
| RDD-10 (RDD-5 (Rural Dev. Dist. One Dwelling/10 Acres) | Parcels |
| RDD-20 RDD-5 (Rural Dev. Dist. One Dwelling/20 Acres) | City Zoning |

0 0.25 0.5
Miles
1:48,000

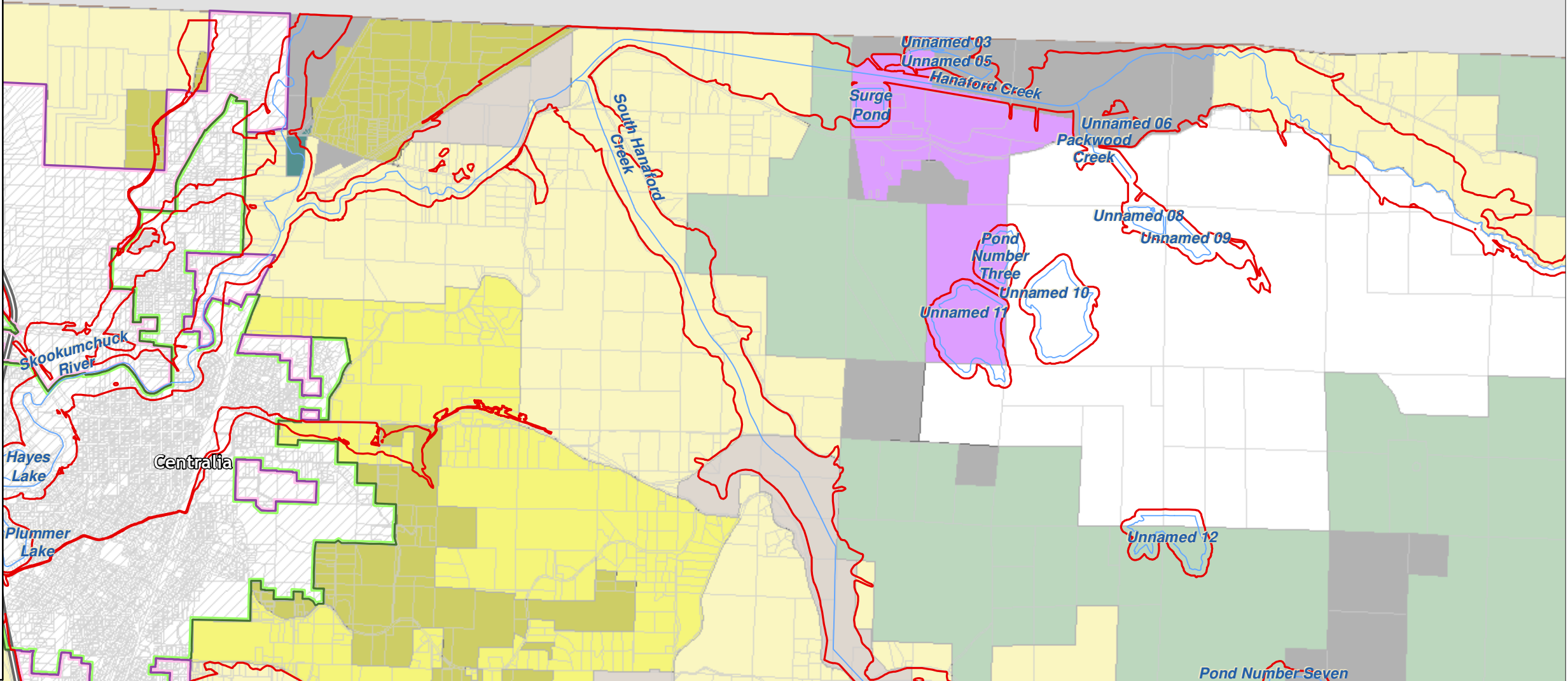


Data: Lewis County, USFWS NWI, FEMA, WA DNR, WSDOT, NRCS NAIP
Shoreline jurisdiction boundaries depicted on this map are approximate. They have not been formally delineated or surveyed and are intended for planning purposes only. Additional site-specific evaluation may be needed to confirm/verify information shown on this map.

Lewis County Coalition



City of Morton City of Winlock
















Lewis County, Washington
Shoreline Master Program

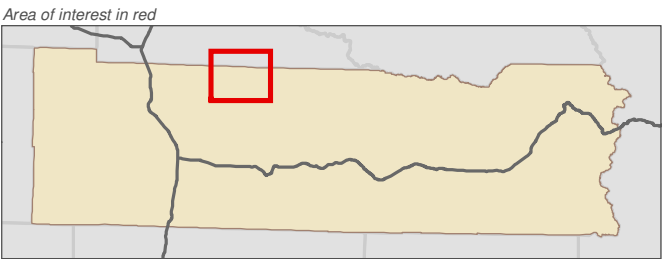
Map 4A - Zoning
Figure 4

Date: 6/3/2014

Zone

- | | |
|--|--|
|  ARL (Agricultural Resource Lands) |  SMA Rivers & Streams |
|  Forest Resource Lands |  SMA Lakes |
|  Mine |  SMA Jurisdiction |
|  RDD-10 (RDD-5 (Rural Dev. Dist. One Dwelling/10 Acres) |  City |
|  RDD-20 RDD-5 (Rural Dev. Dist. One Dwelling/20 Acres) |  UGA |
| |  Highways |
| |  Parcels |
| |  City Zoning |

0 0.25 0.5
Miles
1:48,000



Data: Lewis County, USFWS NWI, FEMA, WA DNR, WSDOT, NRCS NAIP

Shoreline jurisdiction boundaries depicted on this map are approximate. They have not been formally delineated or surveyed and are intended for planning purposes only. Additional site-specific evaluation may be needed to confirm/verify information shown on this map.

Lewis County Coalition



City of Morton City of Winlock



THURSTON
COUNTY

Skookumchuck
River
Eleven
Creek

Hanaford
Creek

Newaukum
River, N.E.

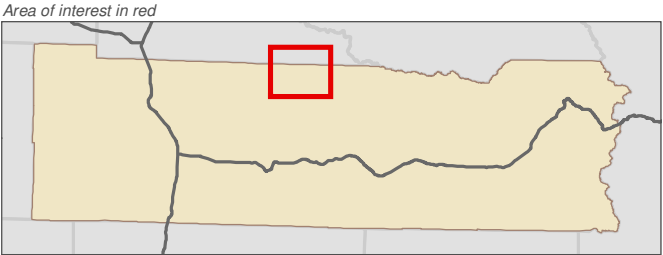
Lewis County, Washington
Shoreline Master Program

Map 4A - Zoning
Figure 5

Date: 6/3/2014

- Zone**
- Forest Resource Lands
 - SMA Rivers & Streams
 - SMA Lakes
 - SMA Jurisdiction
 - City
 - UGA
 - Highways
 - Parcels
 - City Zoning

0 0.25 0.5
Miles
1:48,000



Data: Lewis County, USFWS NWI, FEMA, WA DNR, WSDOT, NRCS NAIP
Shoreline jurisdiction boundaries depicted on this map are approximate. They have not been formally delineated or surveyed and are intended for planning purposes only. Additional site-specific evaluation may be needed to confirm/verify information shown on this map.

Lewis County Coalition



City of Morton City of Winlock



THURSTON
COUNTY

Skookumchuck
River

Deschutes
River

Lewis County, Washington
Shoreline Master Program

Map 4A - Zoning
Figure 6

Date: 6/3/2014

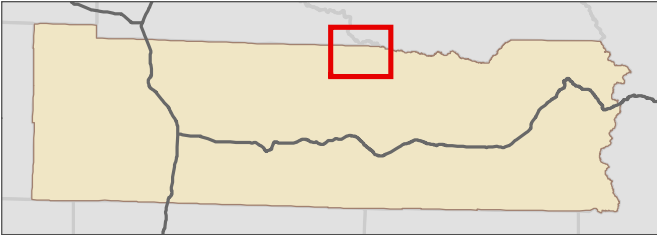
Zone

- | | |
|--|----------------------|
| Forest Resource Lands | SMA Rivers & Streams |
| FRL-LI (Forest Resource Lands Local Importance) | SMA Lakes |
| Mine | SMA Jurisdiction |
| RDD-5 (Rural Dev. Dist. One Dwelling/5 Acres) | City |
| RDD-10 (RDD-5 (Rural Dev. Dist. One Dwelling/10 Acres) | UGA |
| RDD-20 RDD-5 (Rural Dev. Dist. One Dwelling/20 Acres) | Highways |
| STMU (Small Towns - Mixed Use/Commercial) | Parcels |
| STI (Small Towns - Industrial) | City Zoning |

0 0.25 0.5
Miles
1:48,000



Area of interest in red



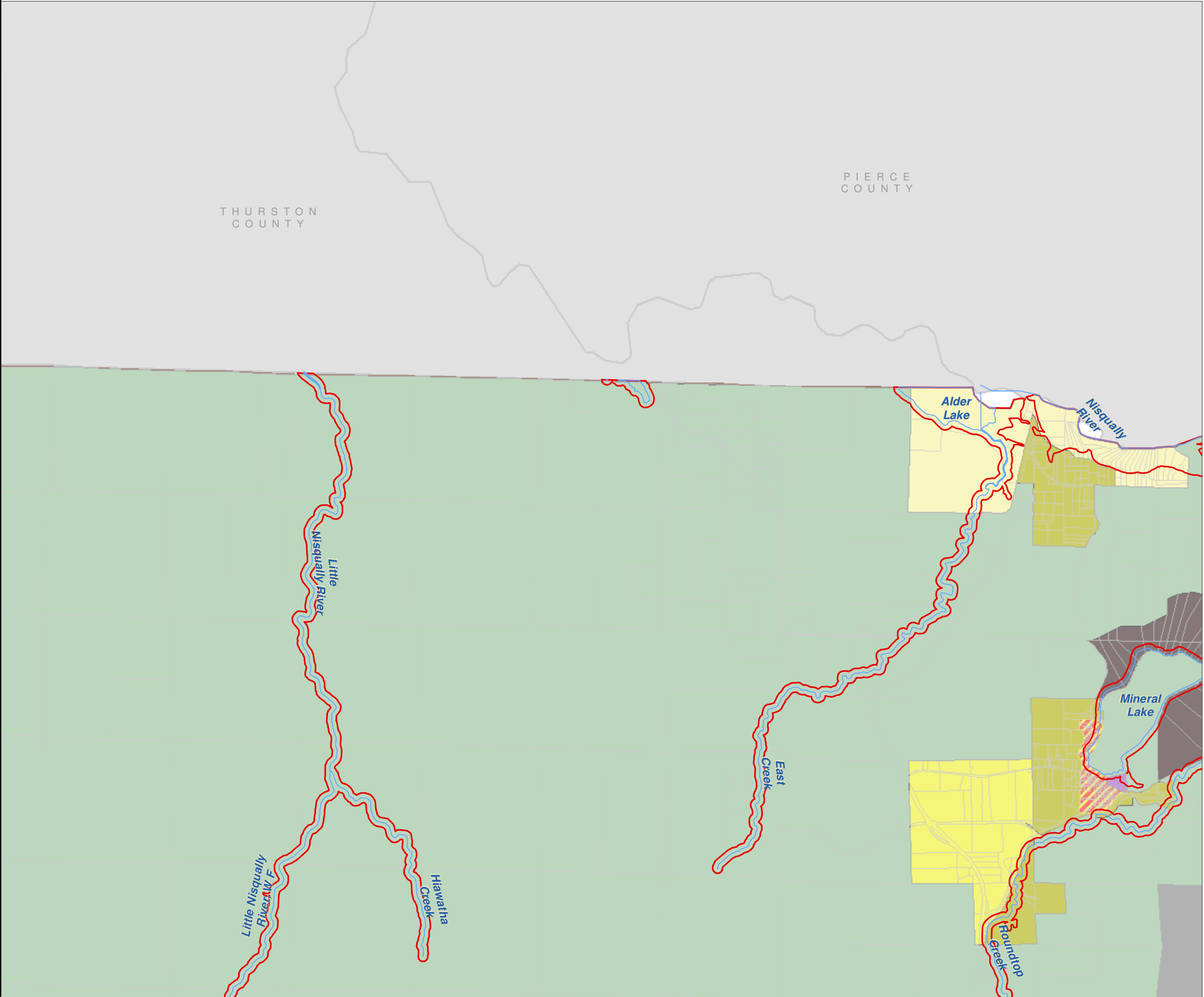
Data: Lewis County, USFWS NWI, FEMA, WA DNR, WSDOT, NRCS NAIP

Shoreline jurisdiction boundaries depicted on this map are approximate. They have not been formally delineated or surveyed and are intended for planning purposes only. Additional site-specific evaluation may be needed to confirm/verify information shown on this map.

Lewis County Coalition



City of Morton City of Winlock



Lewis County, Washington
Shoreline Master Program

Map 4A - Zoning
Figure 7

Date: 6/3/2014

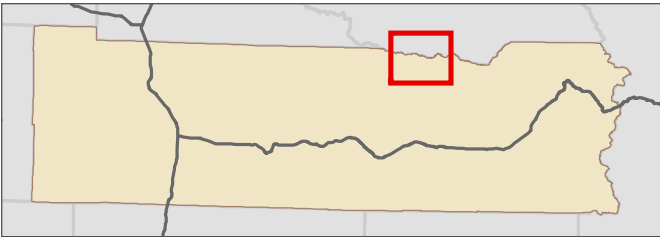
Zone

- | | |
|--|----------------------|
| Forest Resource Lands | SMA Rivers & Streams |
| FRL-LI (Forest Resource Lands Local Importance) | SMA Lakes |
| Mine | SMA Jurisdiction |
| RDD-10 (RDD-5 (Rural Dev. Dist. One Dwelling/10 Acres) | City |
| RDD-20 RDD-5 (Rural Dev. Dist. One Dwelling/20 Acres) | UGA |
| RRC-R2 (Rural Residential Center - R2) | Highways |
| | Parcels |
| | City Zoning |

0 0.25 0.5
Miles
1:48,000



Area of interest in red



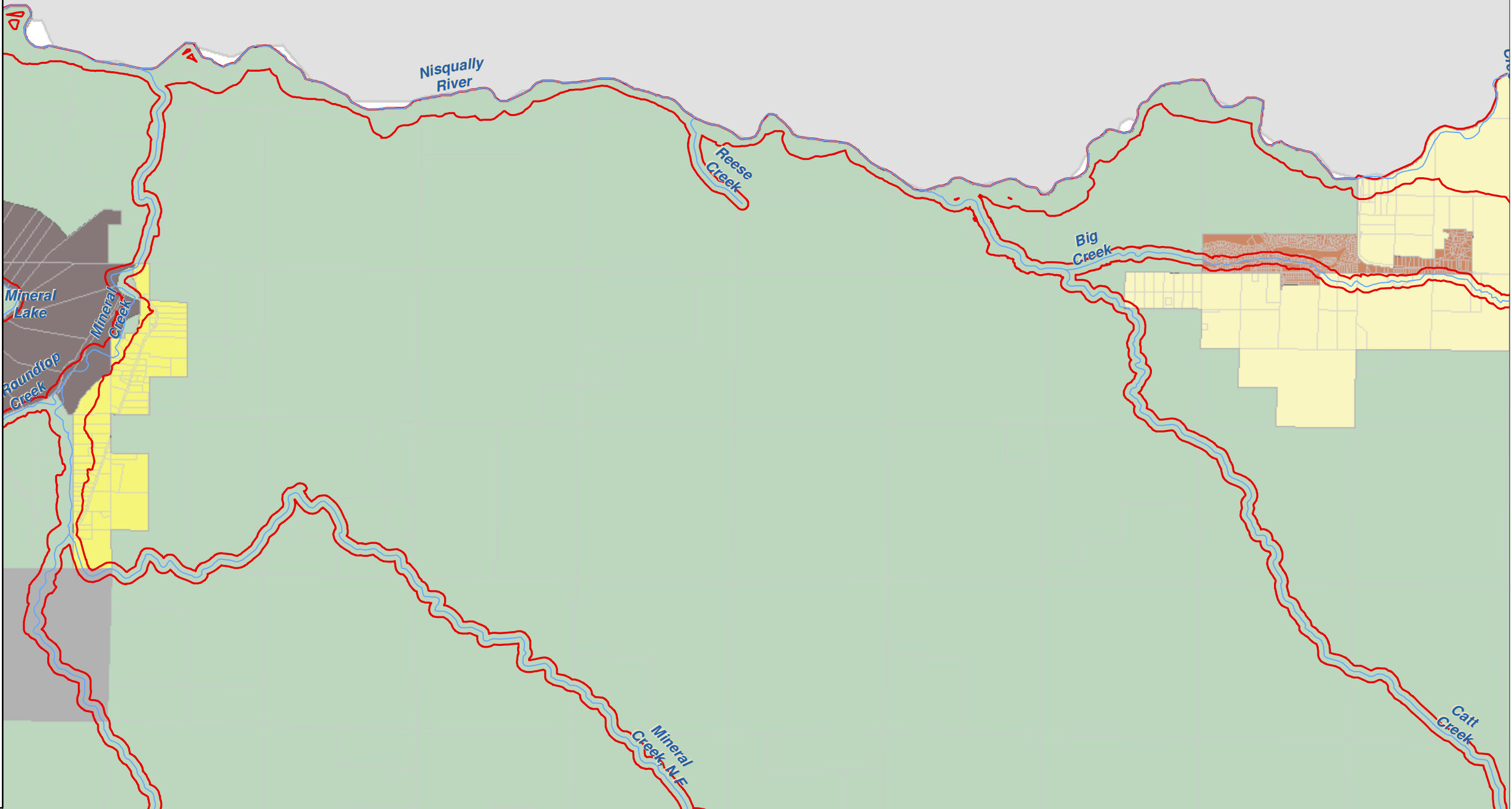
Data: Lewis County, USFWS NWI, FEMA, WA DNR, WSDOT, NRCS NAIP

Shoreline jurisdiction boundaries depicted on this map are approximate. They have not been formally delineated or surveyed and are intended for planning purposes only. Additional site-specific evaluation may be needed to confirm/verify information shown on this map.

Lewis County Coalition



City of Morton City of Winlock

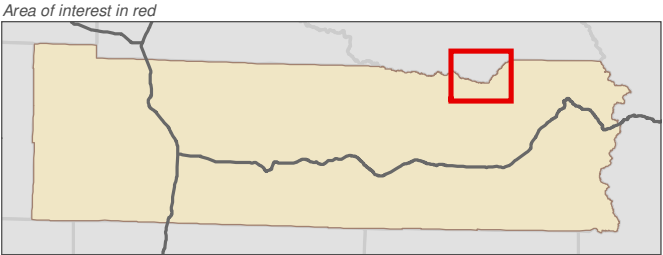
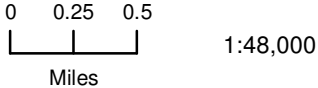


Lewis County, Washington
Shoreline Master Program

Map 4A - Zoning
Figure 8

Date: 6/3/2014

- Zone**
- Forest Resource Lands
 - RDD-20 RDD-5 (Rural Dev. Dist. One Dwelling/20 Acres)
 - Wilderness
 - SMA Rivers & Streams
 - SMA Lakes
 - SMA Jurisdiction
 - City
 - UGA
 - Highways
 - Parcels
 - City Zoning

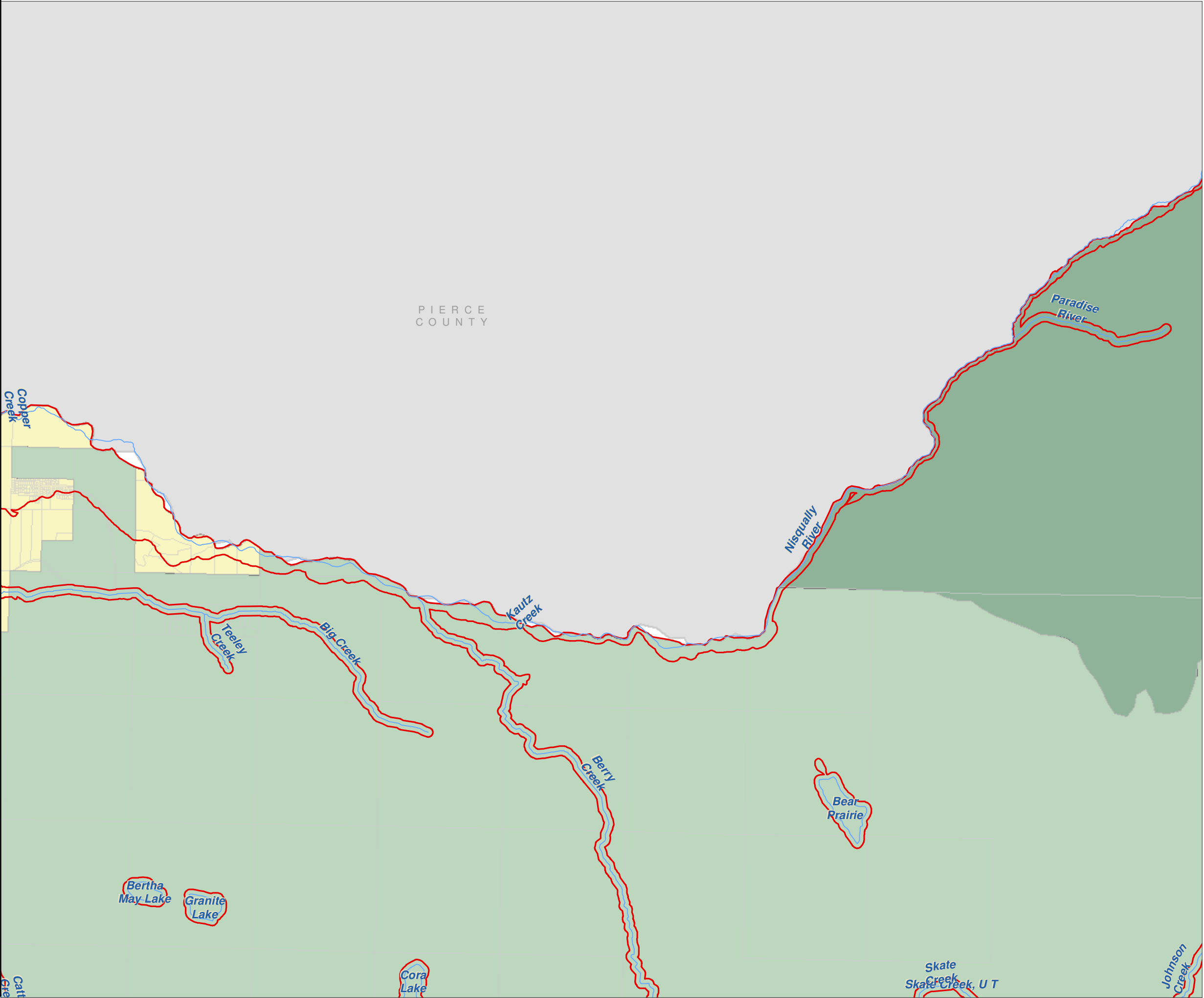


Data: Lewis County, USFWS NWI, FEMA, WA DNR, WSDOT, NRCS NAIP
Shoreline jurisdiction boundaries depicted on this map are approximate. They have not been formally delineated or surveyed and are intended for planning purposes only. Additional site-specific evaluation may be needed to confirm/verify information shown on this map.

Lewis County Coalition



City of Morton City of Winlock



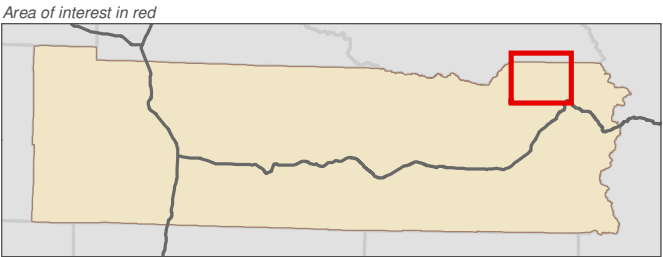
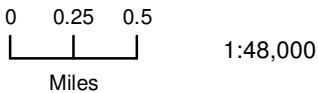
Lewis County, Washington
Shoreline Master Program

Map 4A - Zoning
Figure 9

Date: 6/3/2014

Zone

- Forest Resource Lands
- Wilderness
- SMA Rivers & Streams
- SMA Lakes
- SMA Jurisdiction
- City
- UGA
- Highways
- Parcels
- City Zoning

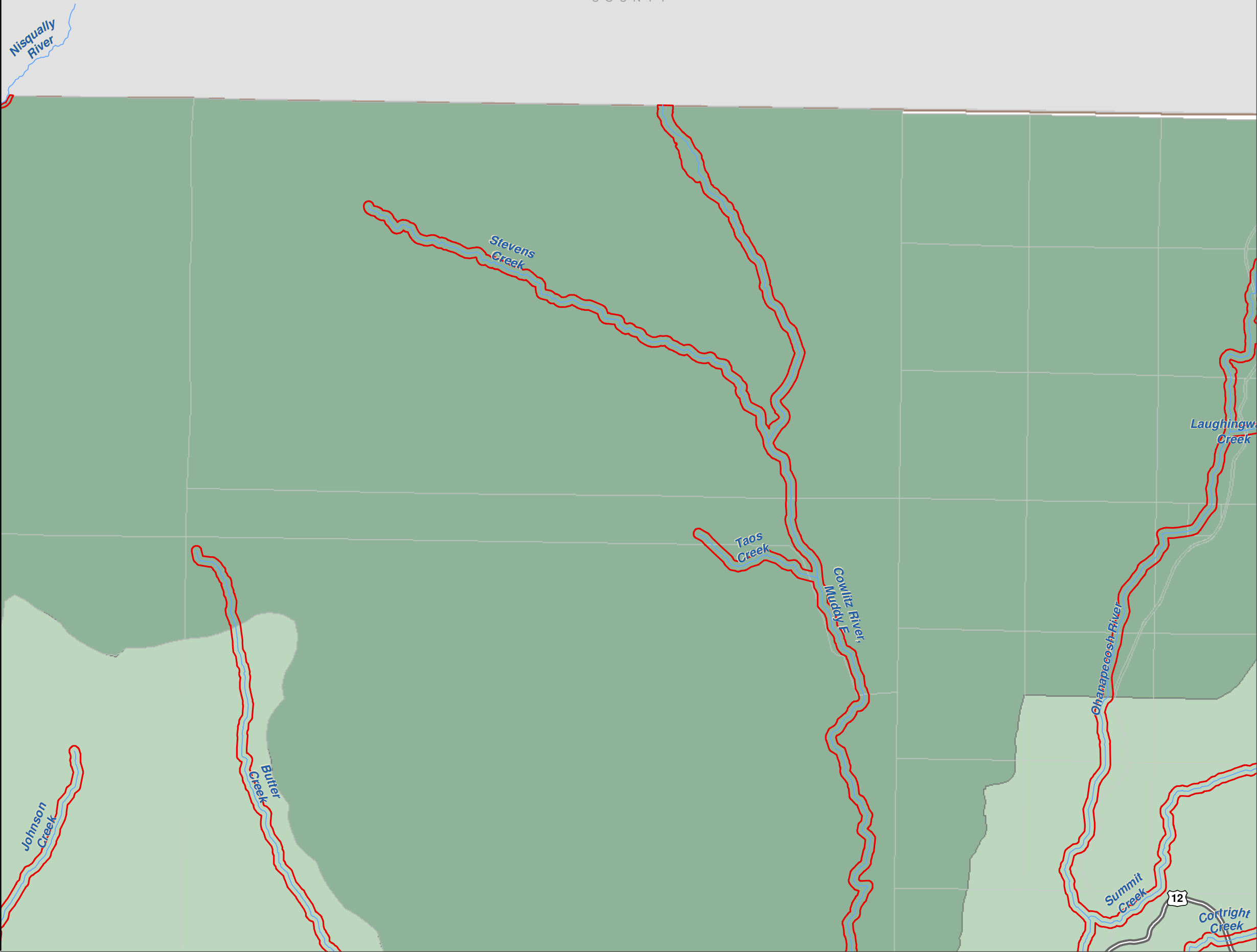


Data: Lewis County, USFWS NWI, FEMA, WA DNR, WSDOT, NRCS NAIP
Shoreline jurisdiction boundaries depicted on this map are approximate. They have not been formally delineated or surveyed and are intended for planning purposes only. Additional site-specific evaluation may be needed to confirm/verify information shown on this map.

Lewis County Coalition



City of Morton City of Winlock



Lewis County, Washington
Shoreline Master Program

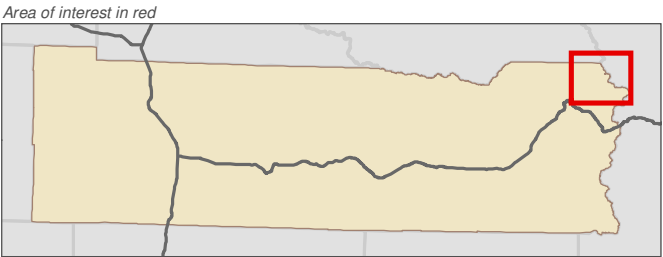
Map 4A - Zoning
Figure 10

Date: 6/3/2014

Zone

- Forest Resource Lands
- Wilderness
- SMA Rivers & Streams
- SMA Lakes
- SMA Jurisdiction
- City
- UGA
- Highways
- Parcels
- City Zoning

0 0.25 0.5
Miles
1:48,000

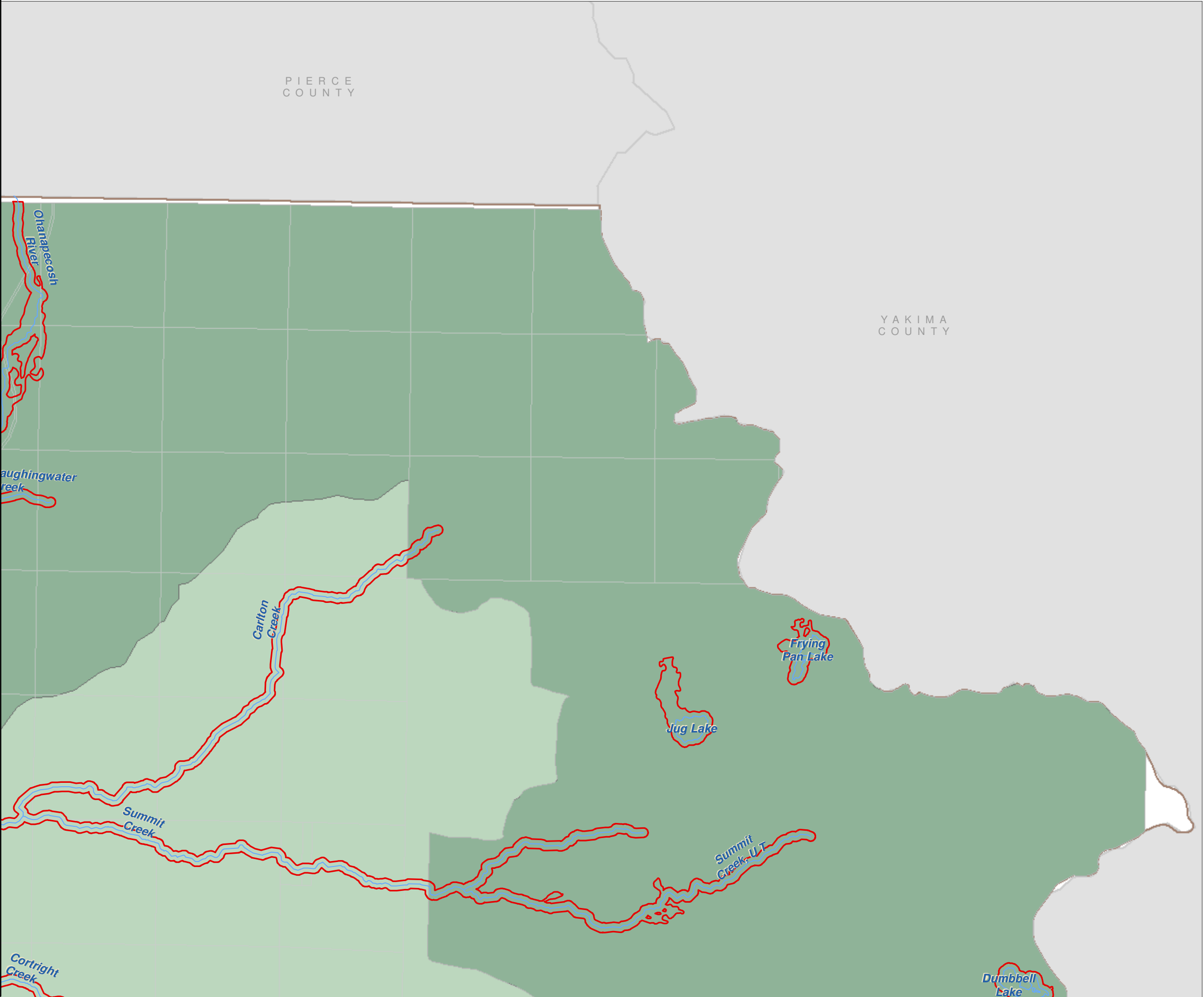


Data: Lewis County, USFWS NWI, FEMA, WA DNR, WSDOT, NRCS NAIP
Shoreline jurisdiction boundaries depicted on this map are approximate. They have not been formally delineated or surveyed and are intended for planning purposes only. Additional site-specific evaluation may be needed to confirm/verify information shown on this map.

Lewis County Coalition



City of Morton City of Winlock



Lewis County, Washington
Shoreline Master Program

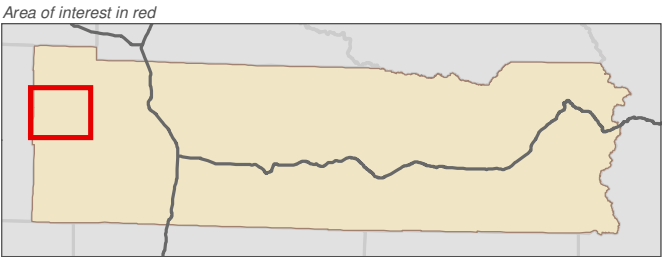
Map 4A - Zoning
Figure 11

Date: 6/3/2014

Zone

- | | |
|--|----------------------|
| ARL (Agricultural Resource Lands) | SMA Rivers & Streams |
| Forest Resource Lands | SMA Lakes |
| Park | SMA Jurisdiction |
| RDD-5 (Rural Dev. Dist. One Dwelling/5 Acres) | City |
| RDD-10 (RDD-5 (Rural Dev. Dist. One Dwelling/10 Acres) | UGA |
| RDD-20 RDD-5 (Rural Dev. Dist. One Dwelling/20 Acres) | Highways |
| STMU (Small Towns - Mixed Use/Commercial) | Parcels |
| | City Zoning |

0 0.25 0.5
Miles
1:48,000

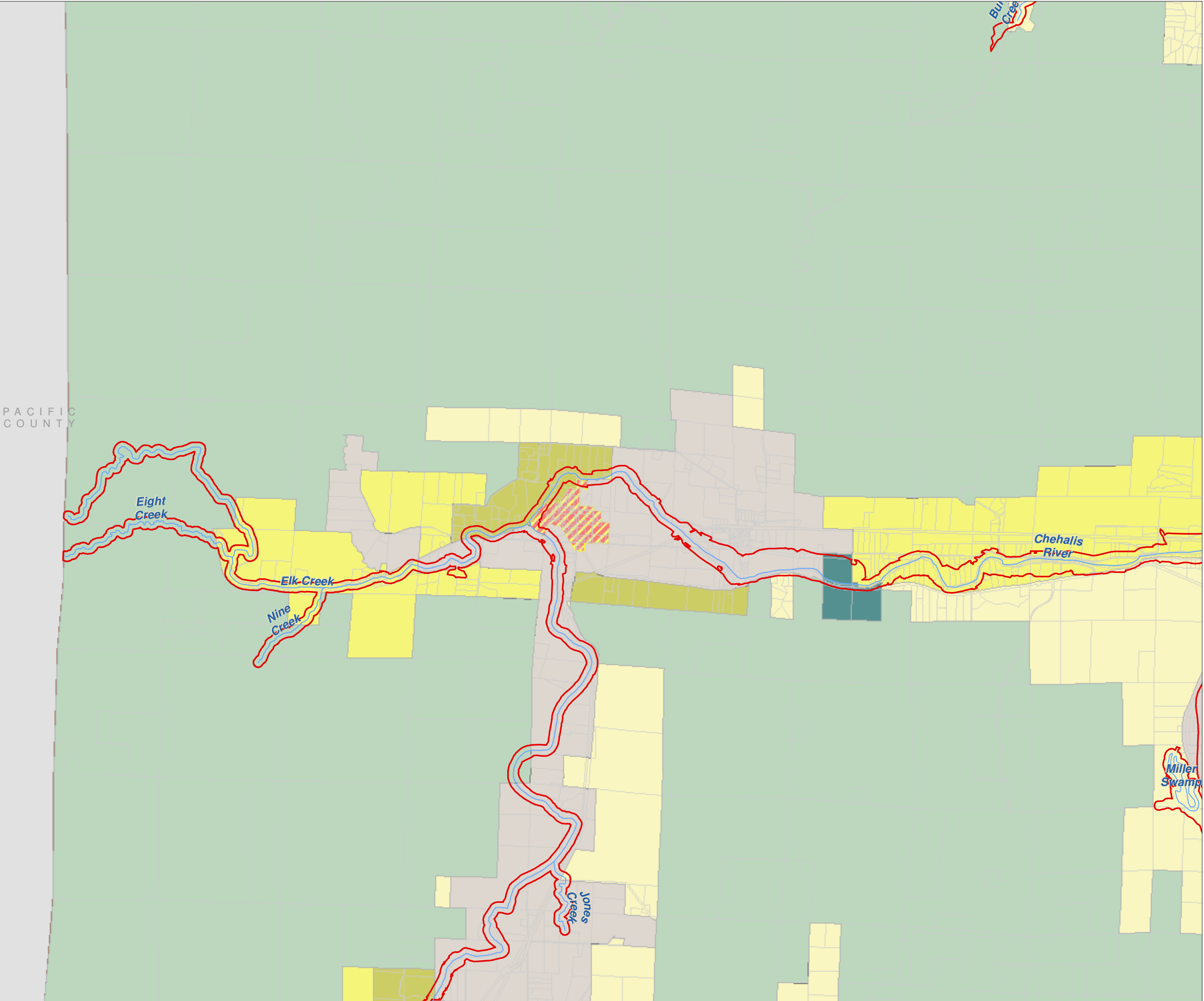


Data: Lewis County, USFWS NWI, FEMA, WA DNR, WSDOT, NRCS NAIP
Shoreline jurisdiction boundaries depicted on this map are approximate. They have not been formally delineated or surveyed and are intended for planning purposes only. Additional site-specific evaluation may be needed to confirm/verify information shown on this map.

Lewis County Coalition



City of Morton City of Winlock



Lewis County, Washington
Shoreline Master Program

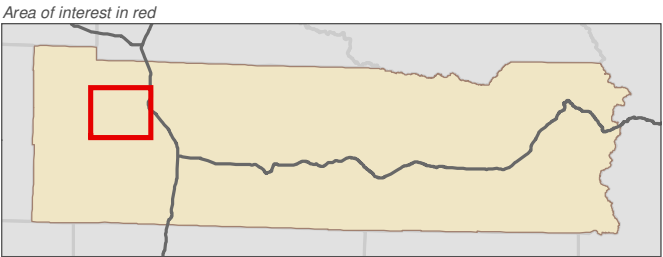
Map 4A - Zoning
Figure 12

Date: 6/3/2014

Zone

- | | |
|--|----------------------|
| ARL (Agricultural Resource Lands) | SMA Rivers & Streams |
| CC (Crossroads Commercial) | SMA Lakes |
| Forest Resource Lands | SMA Jurisdiction |
| FRL-LI (Forest Resource Lands Local Importance) | City |
| Mine | UGA |
| Park | Highways |
| RAI (Rural Area) | Parcels |
| RDD-5 (Rural Dev. Dist. One Dwelling/5 Acres) | City Zoning |
| RDD-10 (RDD-5 (Rural Dev. Dist. One Dwelling/10 Acres) | |
| RDD-20 RDD-5 (Rural Dev. Dist. One Dwelling/20 Acres) | |
| RRC-R1 (Rural Residential Center - R1) | |
| STMU (Small Towns - Mixed Use/Commercial) | |

0 0.25 0.5
Miles
1:48,000

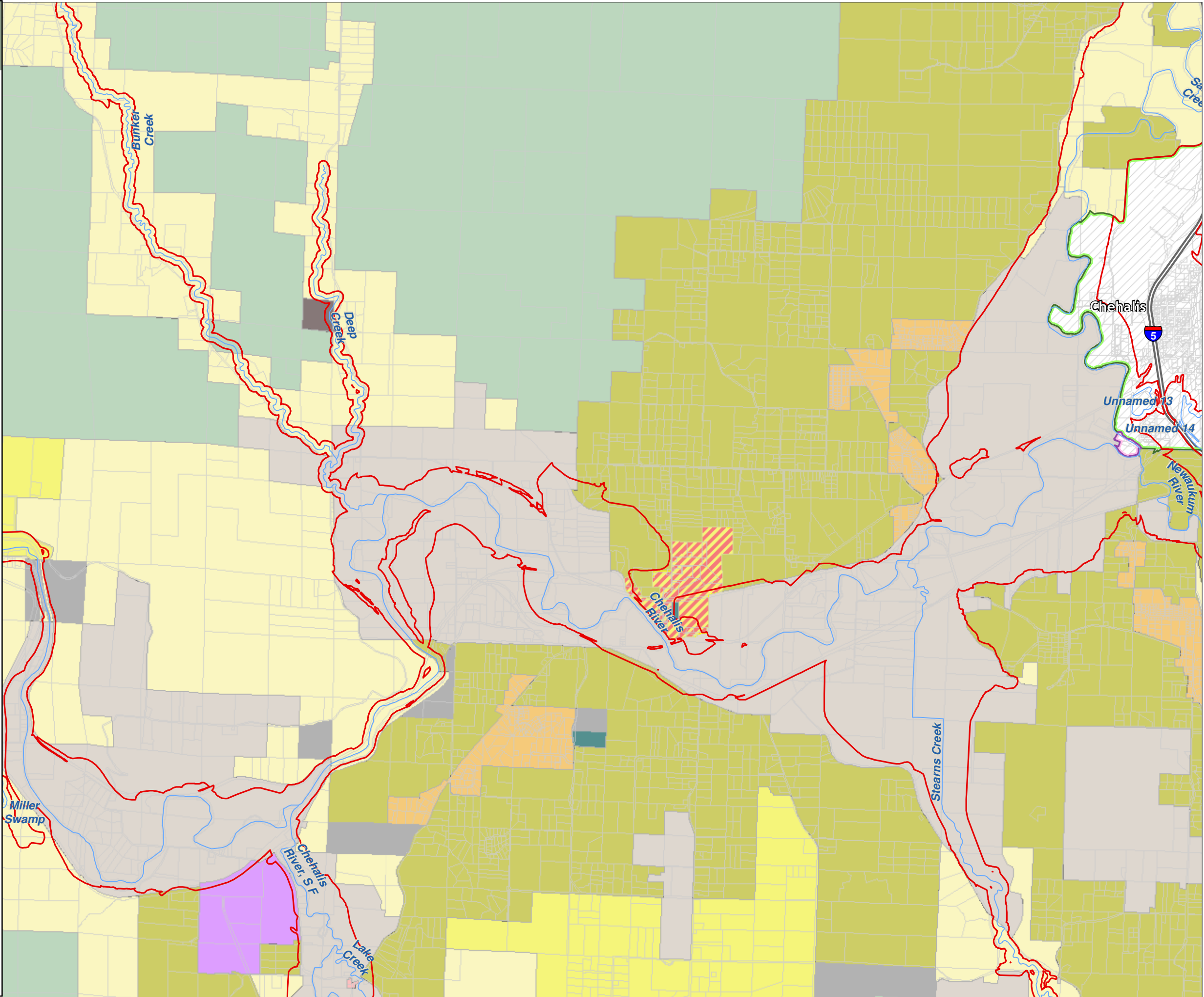


Data: Lewis County, USFWS NWI, FEMA, WA DNR, WSDOT, NRCS NAIP
Shoreline jurisdiction boundaries depicted on this map are approximate. They have not been formally delineated or surveyed and are intended for planning purposes only. Additional site-specific evaluation may be needed to confirm/verify information shown on this map.

Lewis County Coalition



City of Morton City of Winlock



Lewis County, Washington
Shoreline Master Program

Map 4A - Zoning
Figure 13

Date: 6/3/2014

Zone

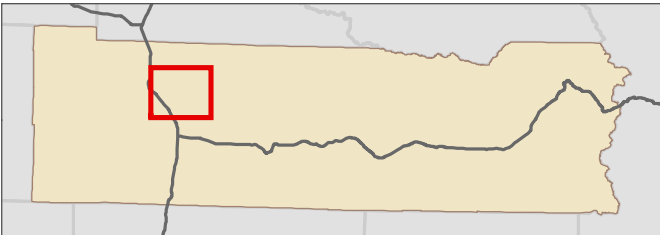
- | | |
|--|----------------------|
| ARL (Agricultural Resource Lands) | SMA Rivers & Streams |
| CC (Crossroads Commercial) | SMA Lakes |
| Forest Resource Lands | SMA Jurisdiction |
| FRL-LI (Forest Resource Lands Local Importance) | City |
| Mine | UGA |
| RDD-5 (Rural Dev. Dist. One Dwelling/5 Acres) | Highways |
| RDD-10 (RDD-5 (Rural Dev. Dist. One Dwelling/10 Acres) | Parcels |
| RDD-20 RDD-5 (Rural Dev. Dist. One Dwelling/20 Acres) | City Zoning |
| RRC-R1 (Rural Residential Center - R1) | |

0 0.25 0.5
Miles

1:48,000



Area of interest in red



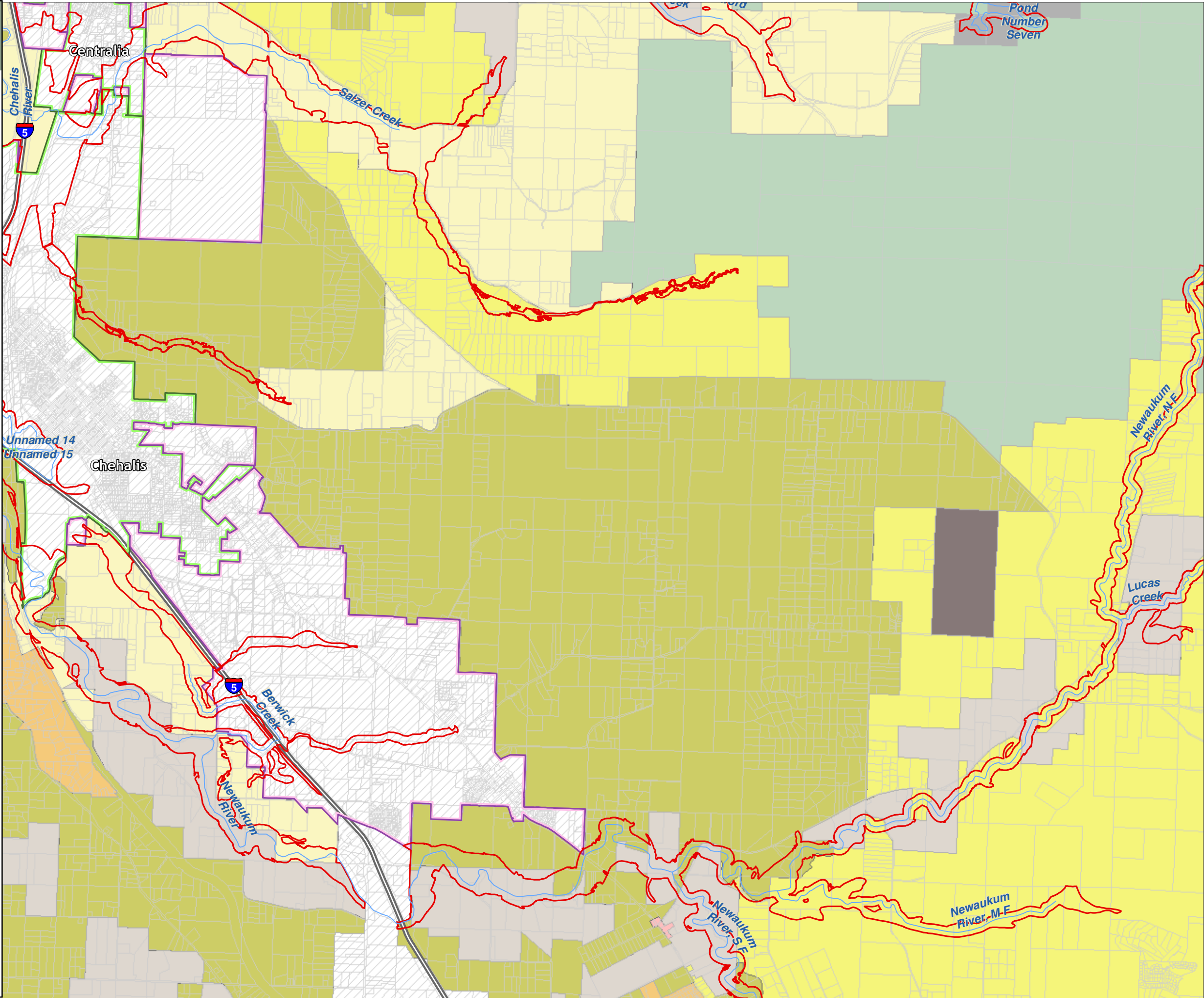
Data: Lewis County, USFWS NWI, FEMA, WA DNR, WSDOT, NRCS NAIP

Shoreline jurisdiction boundaries depicted on this map are approximate. They have not been formally delineated or surveyed and are intended for planning purposes only. Additional site-specific evaluation may be needed to confirm/verify information shown on this map.

Lewis County Coalition



City of Morton City of Winlock



Lewis County, Washington
Shoreline Master Program

Map 4A - Zoning
Figure 14

Date: 6/3/2014

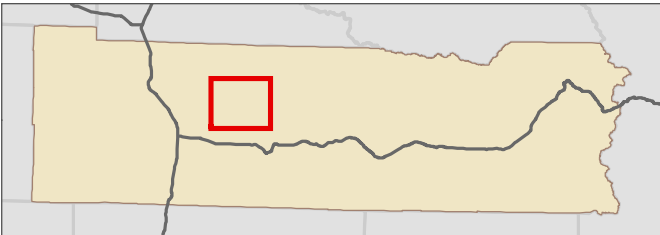
Zone

- | | |
|--|----------------------|
| ARL (Agricultural Resource Lands) | SMA Rivers & Streams |
| Forest Resource Lands | SMA Lakes |
| FRL-LI (Forest Resource Lands Local Importance) | SMA Jurisdiction |
| RDD-5 (Rural Dev. Dist. One Dwelling/5 Acres) | City |
| RDD-10 (RDD-5 (Rural Dev. Dist. One Dwelling/10 Acres) | UGA |
| RDD-20 RDD-5 (Rural Dev. Dist. One Dwelling/20 Acres) | Highways |
| STMU (Small Towns - Mixed Use/Commercial) | Parcels |
| STI (Small Towns - Industrial) | City Zoning |

0 0.25 0.5
Miles
1:48,000



Area of interest in red



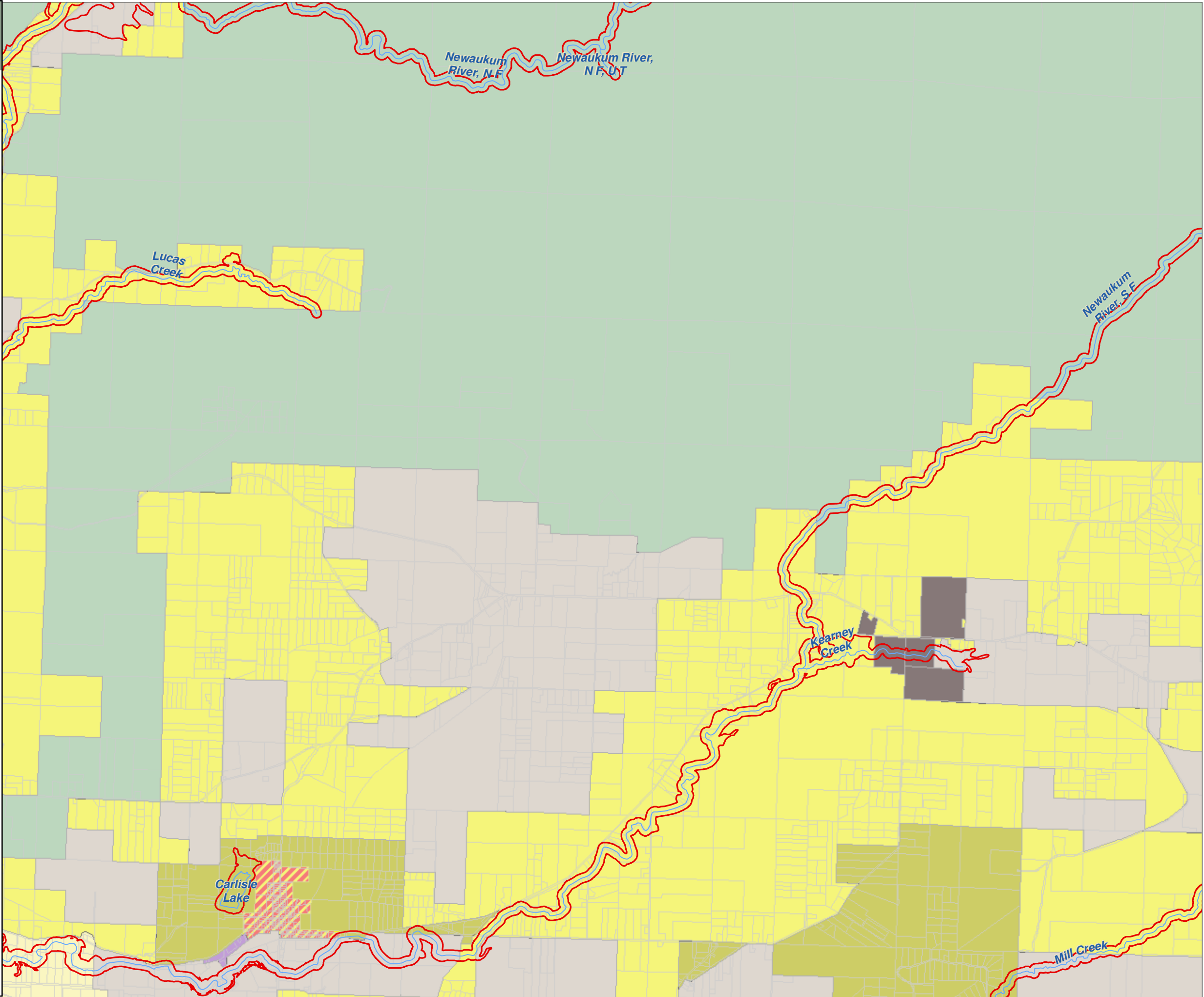
Data: Lewis County, USFWS NWI, FEMA, WA DNR, WSDOT, NRCS NAIP

Shoreline jurisdiction boundaries depicted on this map are approximate. They have not been formally delineated or surveyed and are intended for planning purposes only. Additional site-specific evaluation may be needed to confirm/verify information shown on this map.

Lewis County Coalition



City of Morton City of Winlock



Lewis County, Washington
Shoreline Master Program

Map 4A - Zoning
Figure 15

Date: 6/3/2014

Zone

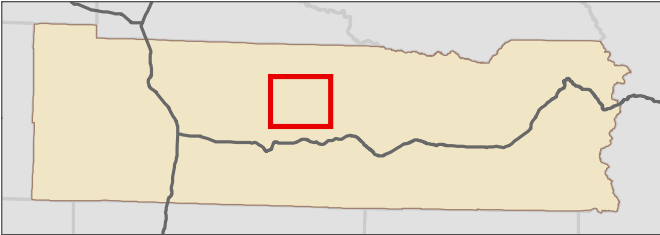
- | | |
|--|----------------------|
| ARL (Agricultural Resource Lands) | SMA Rivers & Streams |
| CC (Crossroads Commercial) | SMA Lakes |
| Forest Resource Lands | SMA Jurisdiction |
| Park | City |
| RDD-5 (Rural Dev. Dist. One Dwelling/5 Acres) | UGA |
| RDD-10 (RDD-5 (Rural Dev. Dist. One Dwelling/10 Acres) | Highways |
| RDD-20 RDD-5 (Rural Dev. Dist. One Dwelling/20 Acres) | Parcels |
| | City Zoning |

0 0.25 0.5
Miles

1:48,000



Area of interest in red



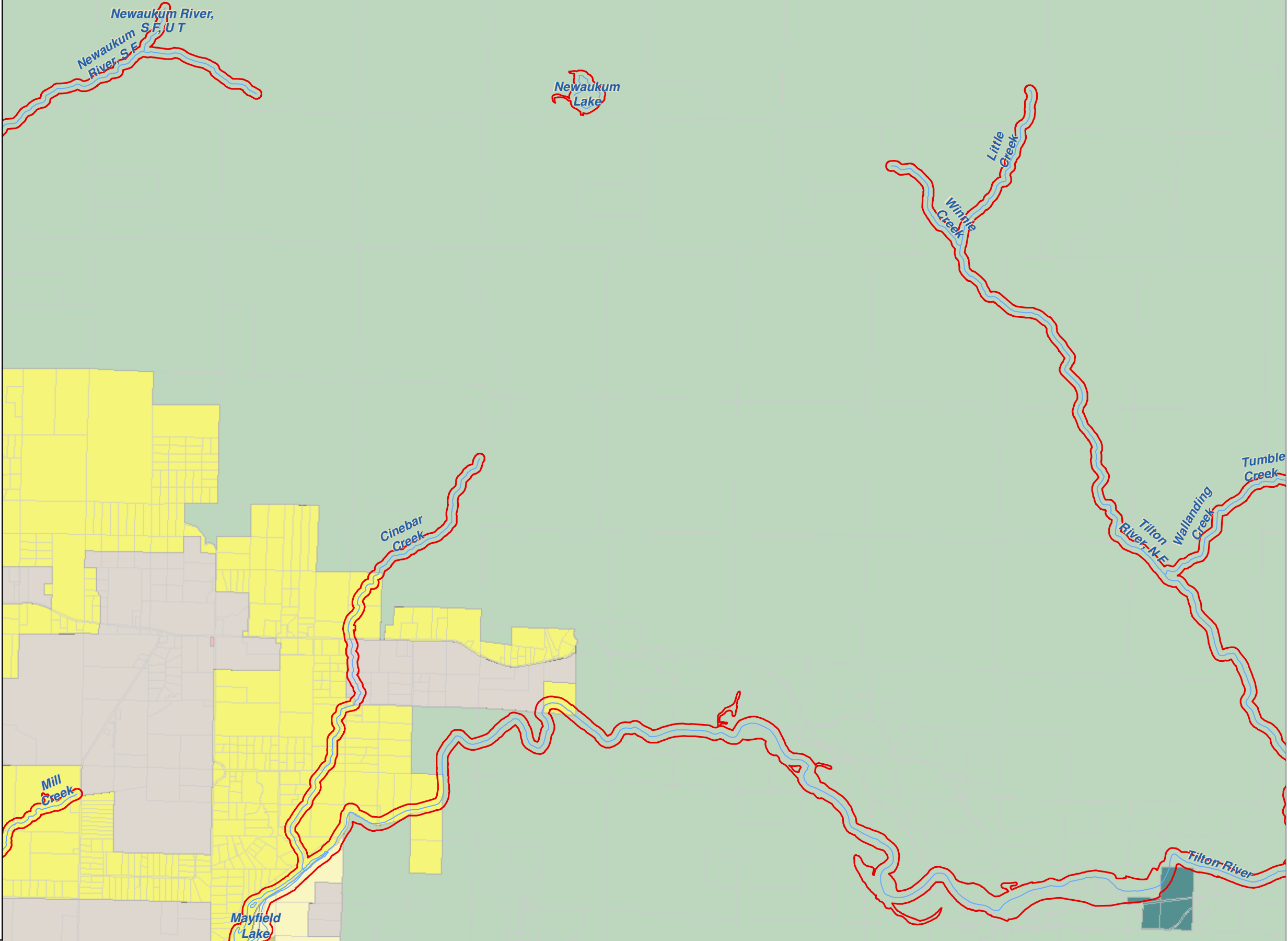
Data: Lewis County, USFWS NWI, FEMA, WA DNR, WSDOT, NRCS NAIP

Shoreline jurisdiction boundaries depicted on this map are approximate. They have not been formally delineated or surveyed and are intended for planning purposes only. Additional site-specific evaluation may be needed to confirm/verify information shown on this map.

Lewis County Coalition



City of Morton City of Winlock

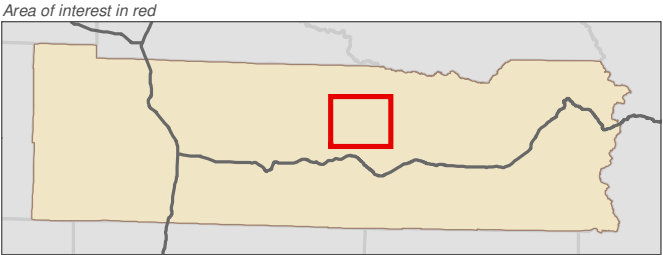
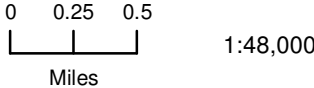


Lewis County, Washington
Shoreline Master Program

Map 4A - Zoning
Figure 16

Date: 6/3/2014

- Zone**
- Forest Resource Lands
 - Mine
 - RDD-5 (Rural Dev. Dist. One Dwelling/5 Acres)
 - RDD-10 (RDD-5 (Rural Dev. Dist. One Dwelling/10 Acres)
 - RDD-20 RDD-5 (Rural Dev. Dist. One Dwelling/20 Acres)
 - SMA Rivers & Streams
 - SMA Lakes
 - SMA Jurisdiction
 - City
 - UGA
 - Highways
 - Parcels
 - City Zoning

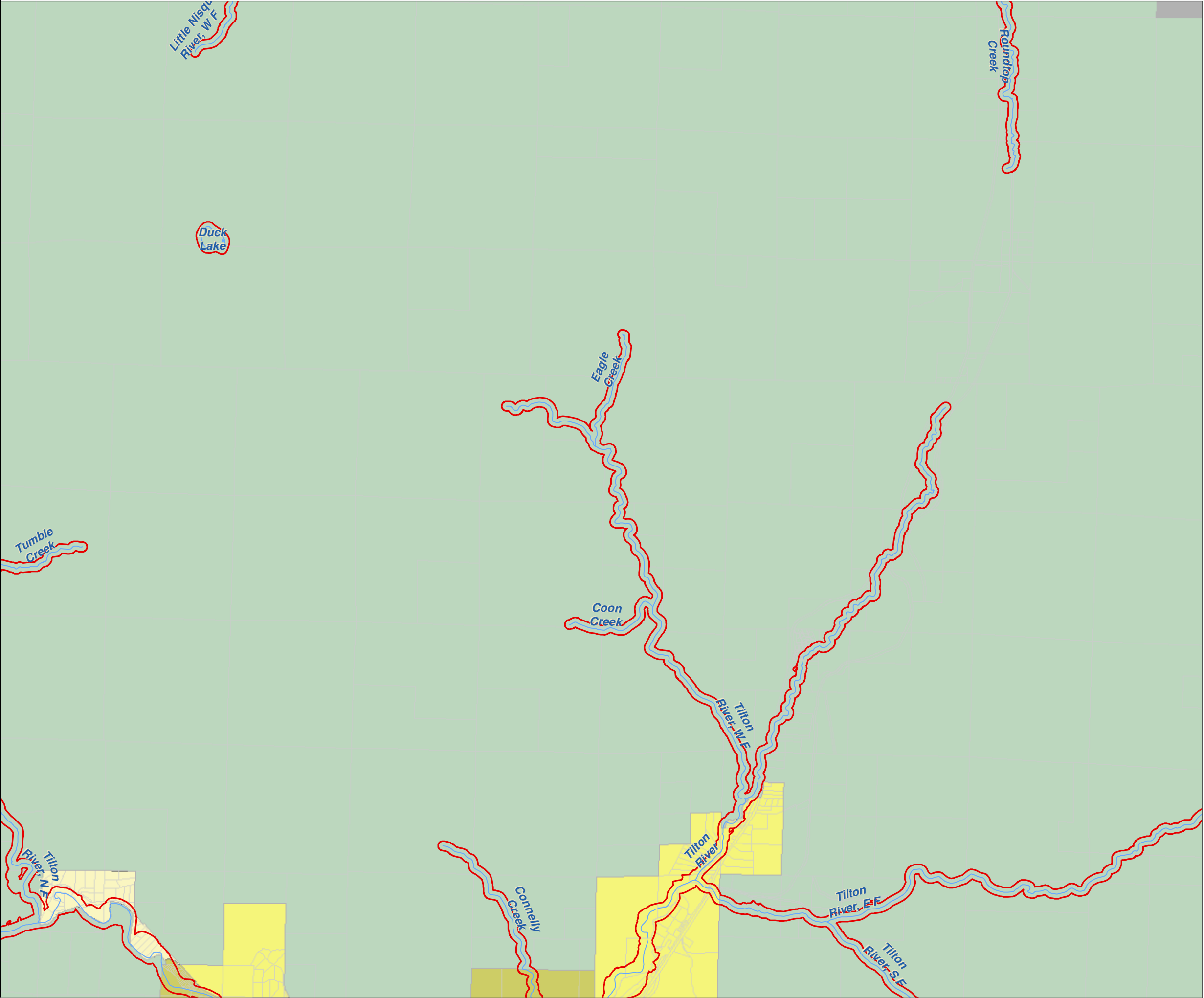


Data: Lewis County, USFWS NWI, FEMA, WA DNR, WSDOT, NRCS NAIP
Shoreline jurisdiction boundaries depicted on this map are approximate. They have not been formally delineated or surveyed and are intended for planning purposes only. Additional site-specific evaluation may be needed to confirm/verify information shown on this map.

Lewis County Coalition



City of Morton City of Winlock



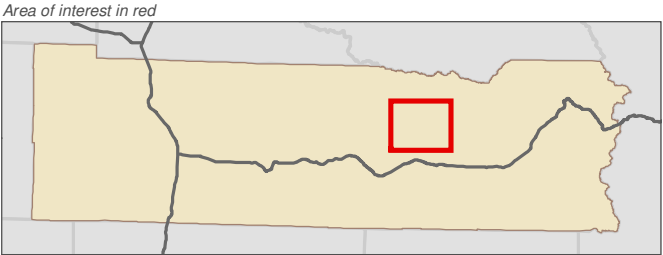
Lewis County, Washington
Shoreline Master Program

Map 4A - Zoning
Figure 17

Date: 6/3/2014

- Zone**
- Forest Resource Lands
 - SMA Rivers & Streams
 - SMA Lakes
 - SMA Jurisdiction
 - City
 - UGA
 - Highways
 - Parcels
 - City Zoning

0 0.25 0.5
Miles
1:48,000

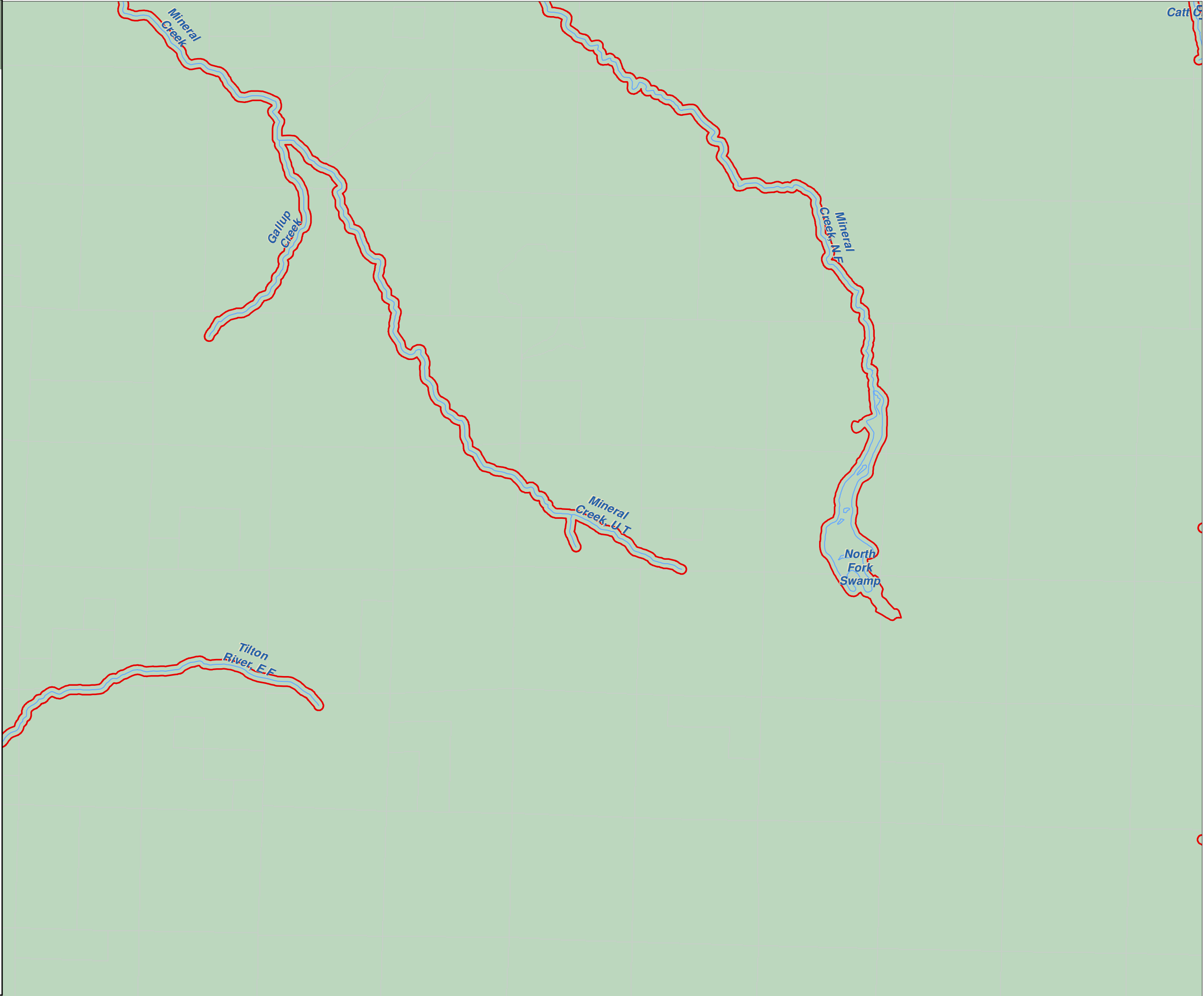


Data: Lewis County, USFWS NWI, FEMA, WA DNR, WSDOT, NRCS NAIP
Shoreline jurisdiction boundaries depicted on this map are approximate. They have not been formally delineated or surveyed and are intended for planning purposes only. Additional site-specific evaluation may be needed to confirm/verify information shown on this map.

Lewis County Coalition



City of Morton City of Winlock

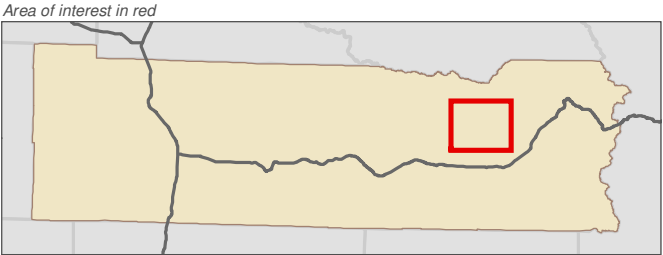
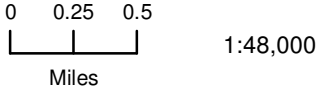


Lewis County, Washington
Shoreline Master Program

Map 4A - Zoning
Figure 18

Date: 6/3/2014

- Zone**
- Forest Resource Lands
 - SMA Rivers & Streams
 - SMA Lakes
 - SMA Jurisdiction
 - City
 - UGA
 - Highways
 - Parcels
 - City Zoning

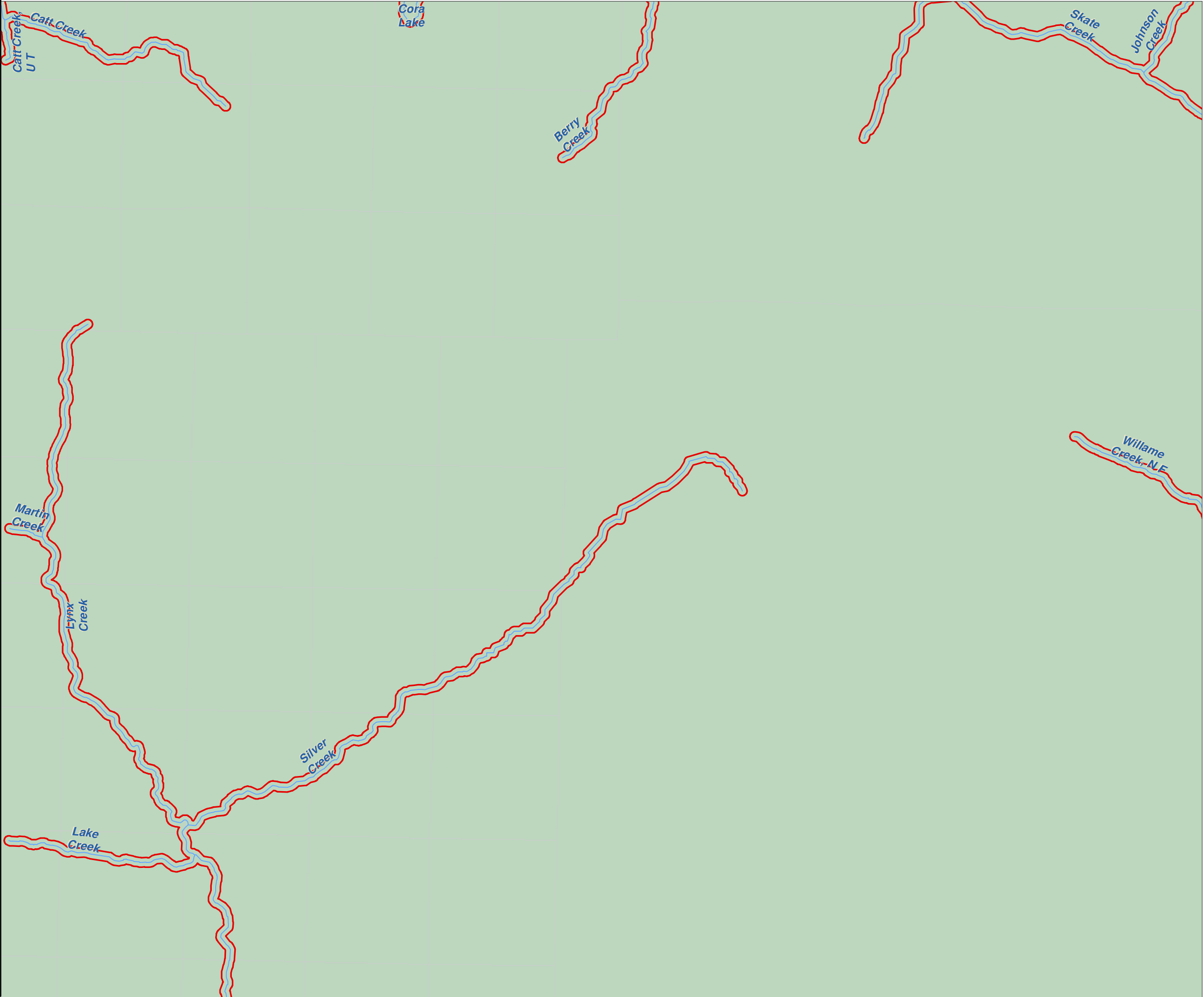


Data: Lewis County, USFWS NWI, FEMA, WA DNR, WSDOT, NRCS NAIP
Shoreline jurisdiction boundaries depicted on this map are approximate. They have not been formally delineated or surveyed and are intended for planning purposes only. Additional site-specific evaluation may be needed to confirm/verify information shown on this map.

Lewis County Coalition



City of Morton City of Winlock



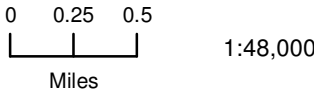
Lewis County, Washington
Shoreline Master Program

Map 4A - Zoning
Figure 19

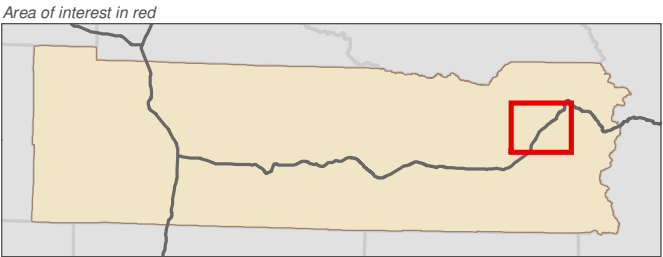
Date: 6/3/2014

- Zone**

 - Forest Resource Lands
 - Mine
 - Park
 - RDD-5 (Rural Dev. Dist. One Dwelling/5 Acres)
 - RDD-10 (RDD-5 (Rural Dev. Dist. One Dwelling/10 Acres)
 - RDD-20 RDD-5 (Rural Dev. Dist. One Dwelling/20 Acres)
 - RRC-R1 (Rural Residential Center - R1)
 - RRC-R2 (Rural Residential Center - R2)
 - STR-4 (Small Towns - Residential)
 - STMU (Small Towns - Mixed Use/Commercial)
 - STI (Small Towns - Industrial)
 - Wilderness
- SMA Rivers & Streams
 - SMA Lakes
 - SMA Jurisdiction
 - City
 - UGA
 - Highways
 - Parcels
 - City Zoning



1:48,000

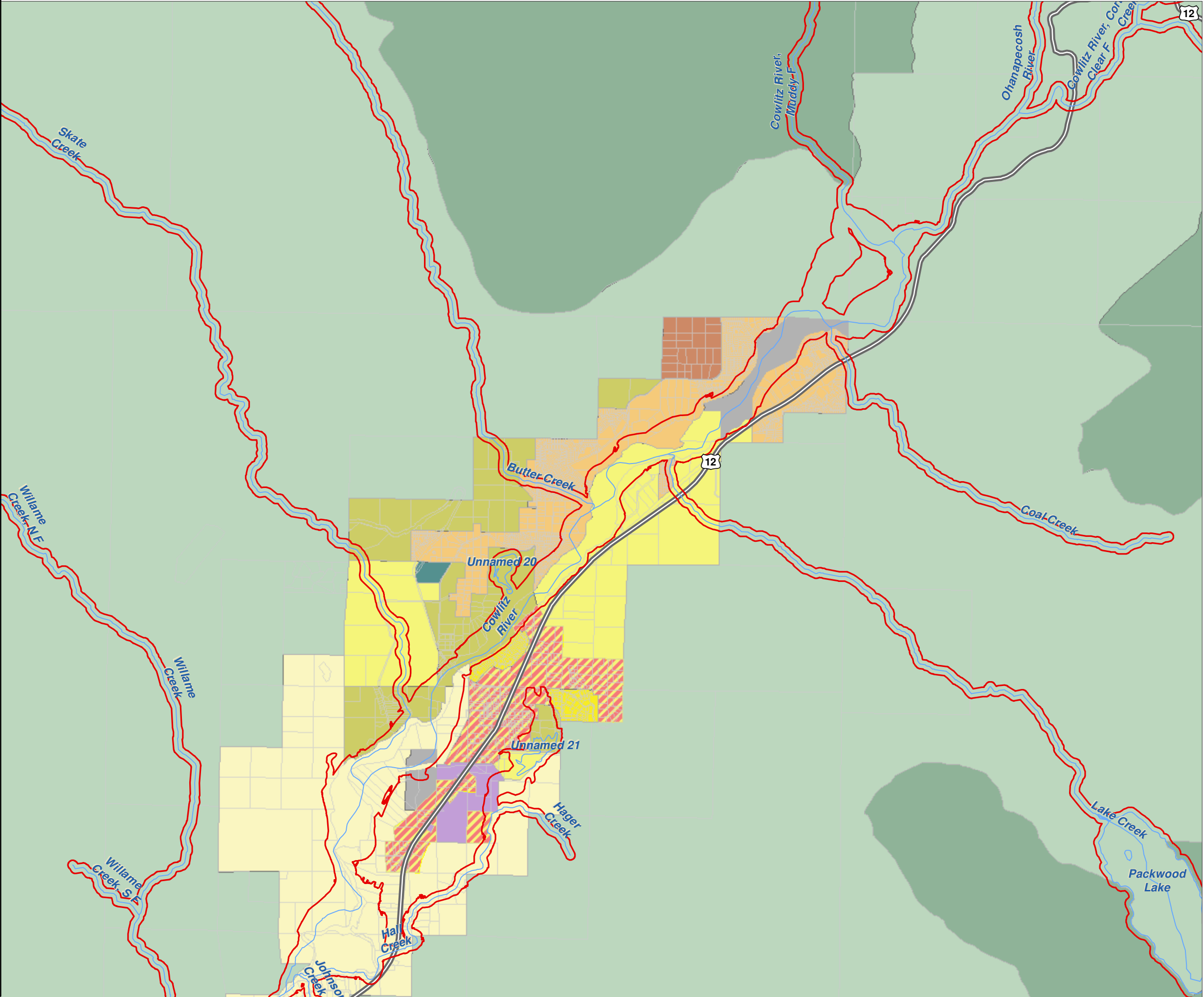


Data: Lewis County, USFWS NWI, FEMA, WA DNR, WSDOT, NRCS NAIP
Shoreline jurisdiction boundaries depicted on this map are approximate. They have not been formally delineated or surveyed and are intended for planning purposes only. Additional site-specific evaluation may be needed to confirm/verify information shown on this map.

Lewis County Coalition



City of Morton City of Winlock



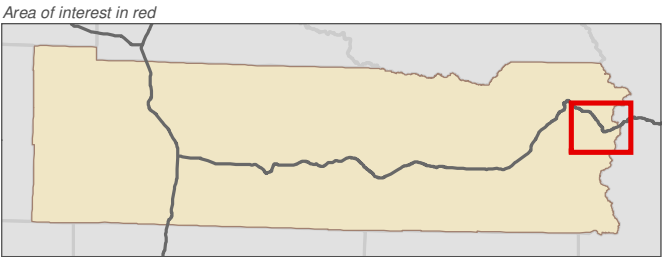
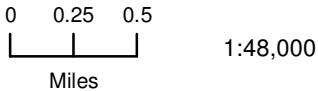
Lewis County, Washington
Shoreline Master Program

Map 4A - Zoning
Figure 20

Date: 6/3/2014

Zone

- Forest Resource Lands
- Wilderness
- SMA Rivers & Streams
- SMA Lakes
- SMA Jurisdiction
- City
- UGA
- Highways
- Parcels
- City Zoning

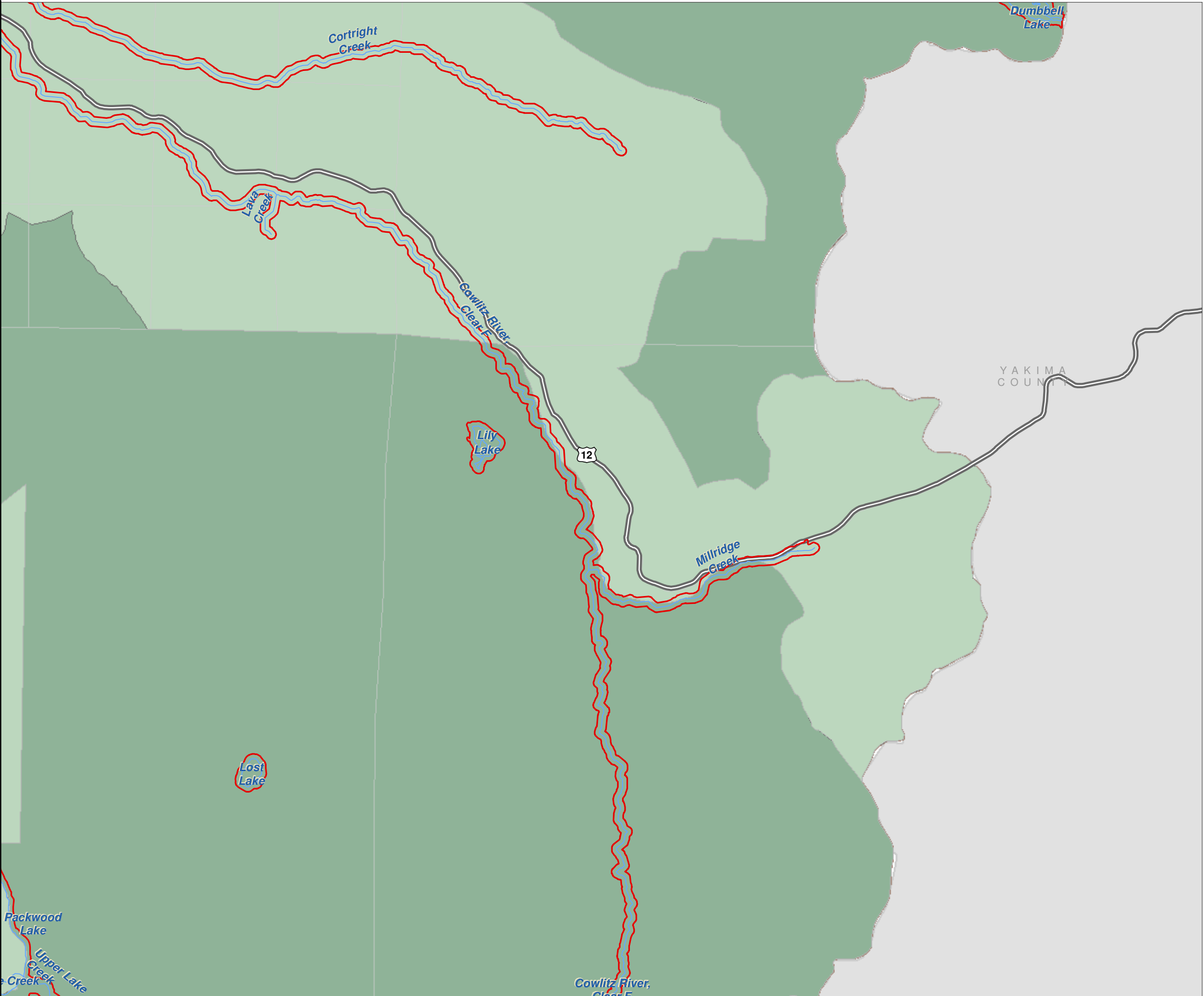


Data: Lewis County, USFWS NWI, FEMA, WA DNR, WSDOT, NRCS NAIP
Shoreline jurisdiction boundaries depicted on this map are approximate. They have not been formally delineated or surveyed and are intended for planning purposes only. Additional site-specific evaluation may be needed to confirm/verify information shown on this map.

Lewis County Coalition



City of Morton City of Winlock



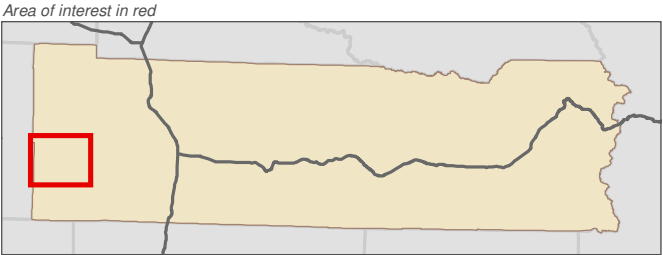
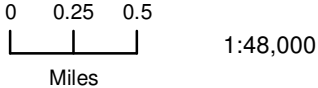
Lewis County, Washington
Shoreline Master Program

Map 4A - Zoning
Figure 21

Date: 6/3/2014

- Zone**

 - ARL (Agricultural Resource Lands)
 - Forest Resource Lands
 - RDD-5 (Rural Dev. Dist. One Dwelling/5 Acres)
 - RDD-10 (RDD-5 (Rural Dev. Dist. One Dwelling/10 Acres)
 - RDD-20 RDD-5 (Rural Dev. Dist. One Dwelling/20 Acres)
- SMA Rivers & Streams
 - SMA Lakes
 - SMA Jurisdiction
 - City
 - UGA
 - Highways
 - Parcels
 - City Zoning



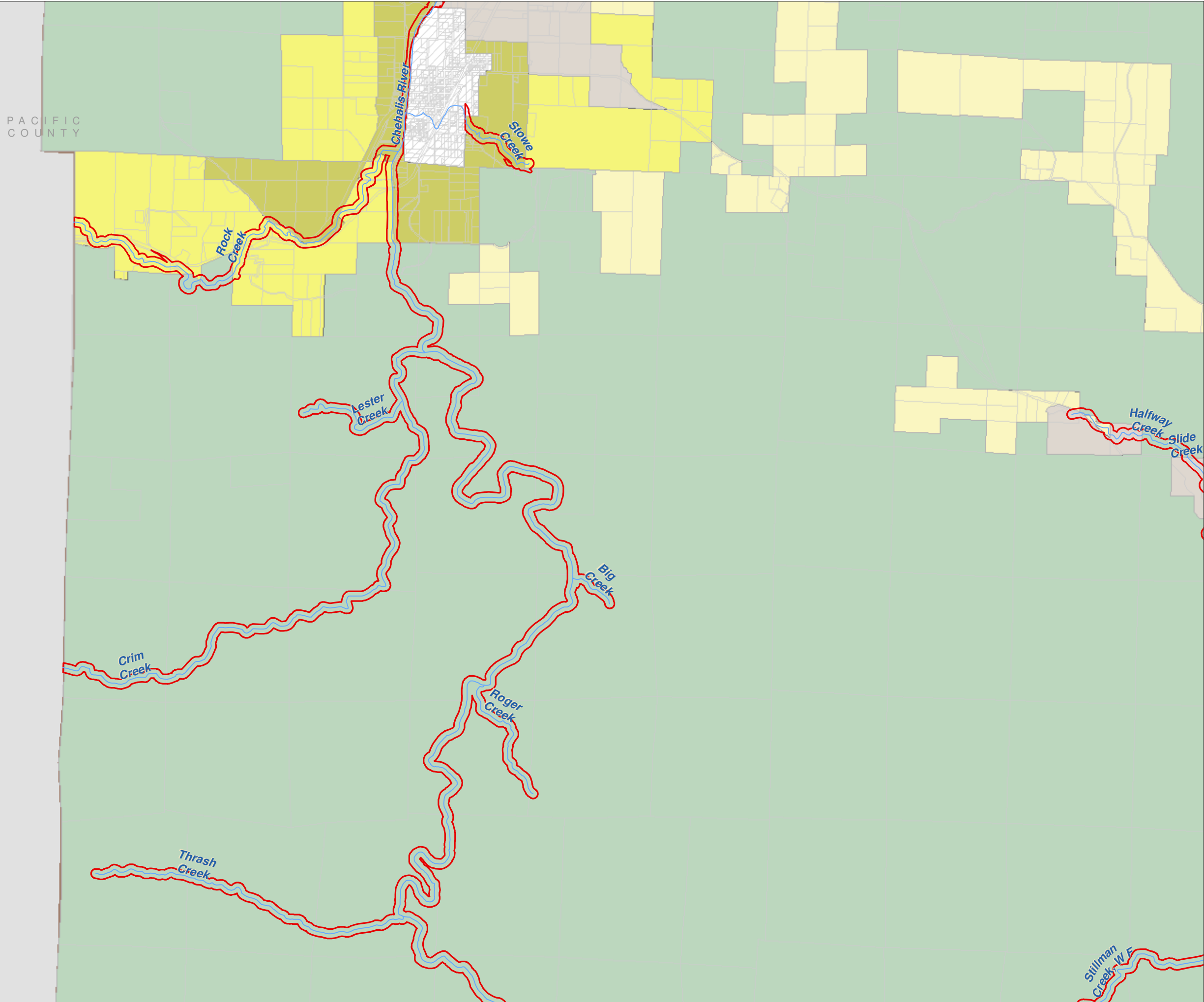
Data: Lewis County, USFWS NWI, FEMA, WA DNR, WSDOT, NRCS NAIP

Shoreline jurisdiction boundaries depicted on this map are approximate. They have not been formally delineated or surveyed and are intended for planning purposes only. Additional site-specific evaluation may be needed to confirm/verify information shown on this map.

Lewis County Coalition



City of Morton City of Winlock



Lewis County, Washington
Shoreline Master Program

Map 4A - Zoning
Figure 22

Date: 6/3/2014

Zone

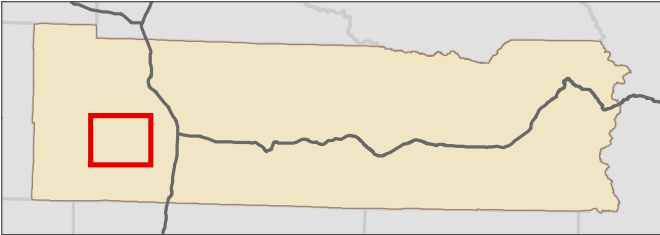
- | | |
|--|----------------------|
| ARL (Agricultural Resource Lands) | SMA Rivers & Streams |
| CC (Crossroads Commercial) | SMA Lakes |
| Forest Resource Lands | SMA Jurisdiction |
| Mine | City |
| RDD-5 (Rural Dev. Dist. One Dwelling/5 Acres) | UGA |
| RDD-10 (RDD-5 (Rural Dev. Dist. One Dwelling/10 Acres) | Highways |
| RDD-20 RDD-5 (Rural Dev. Dist. One Dwelling/20 Acres) | Parcels |
| | City Zoning |

0 0.25 0.5
Miles

1:48,000



Area of interest in red



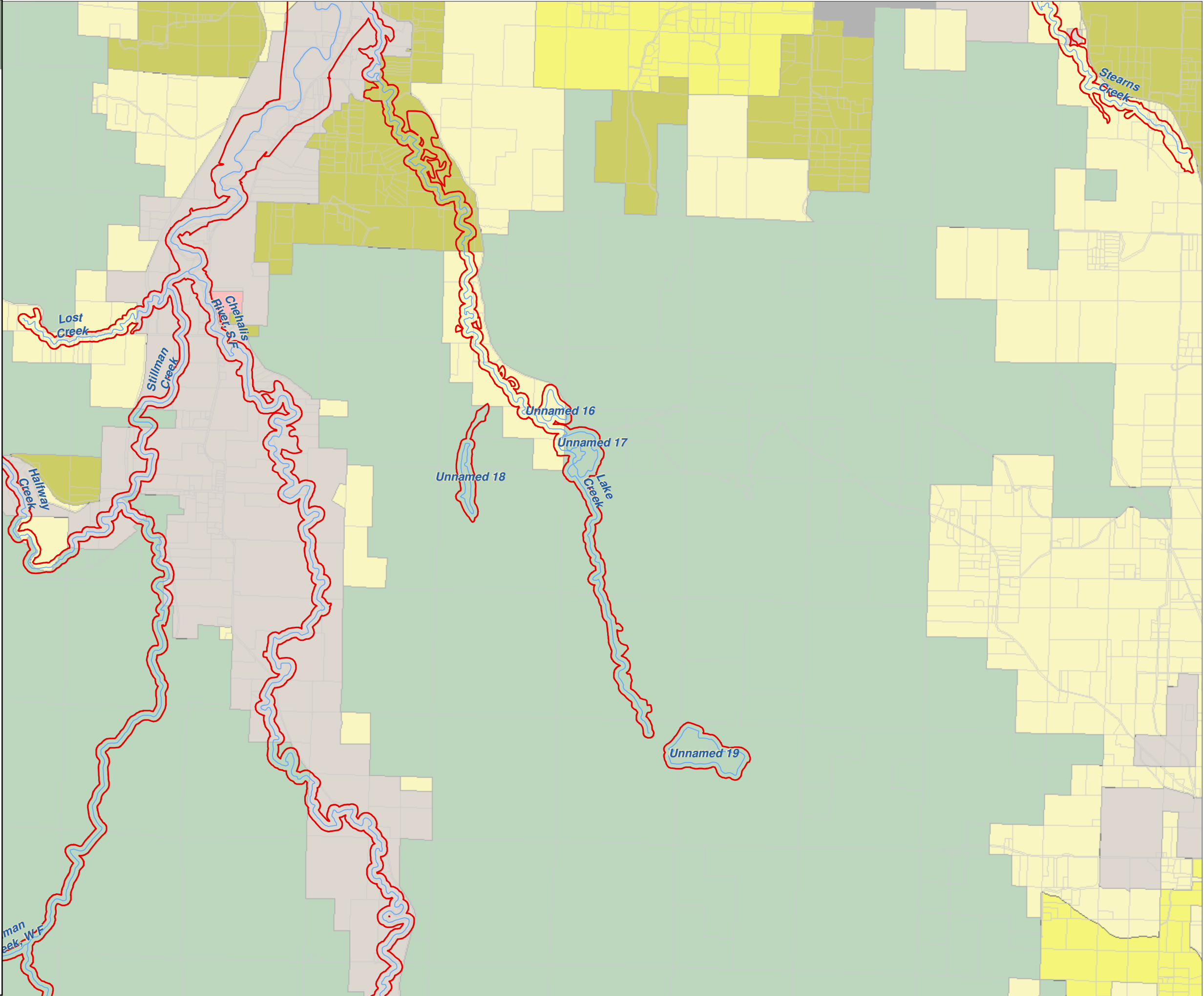
Data: Lewis County, USFWS NWI, FEMA, WA DNR, WSDOT, NRCS NAIP

Shoreline jurisdiction boundaries depicted on this map are approximate. They have not been formally delineated or surveyed and are intended for planning purposes only. Additional site-specific evaluation may be needed to confirm/verify information shown on this map.

Lewis County Coalition



City of Morton City of Winlock



Lewis County, Washington
Shoreline Master Program

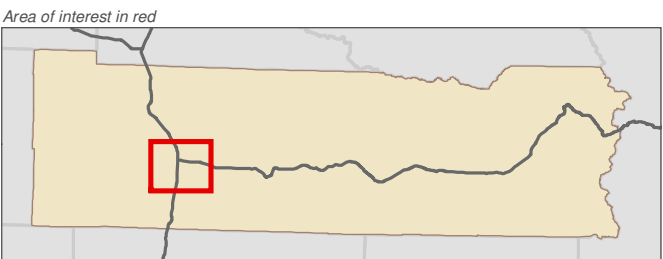
Map 4A - Zoning
Figure 23

Date: 6/3/2014

Zone

- | | |
|--|----------------------|
| ARL (Agricultural Resource Lands) | SMA Rivers & Streams |
| CC (Crossroads Commercial) | SMA Lakes |
| FC (Freeway Commercial) | SMA Jurisdiction |
| Forest Resource Lands | City |
| FRL-LI (Forest Resource Lands Local Importance) | UGA |
| Mine | Highways |
| Park | Parcels |
| RAI (Rural Area) | City Zoning |
| RDD-5 (Rural Dev. Dist. One Dwelling/5 Acres) | |
| RDD-10 (RDD-5 (Rural Dev. Dist. One Dwelling/10 Acres) | |
| RDD-20 RDD-5 (Rural Dev. Dist. One Dwelling/20 Acres) | |
| RRC-R1 (Rural Residential Center - R1) | |

0 0.25 0.5
Miles
1:48,000

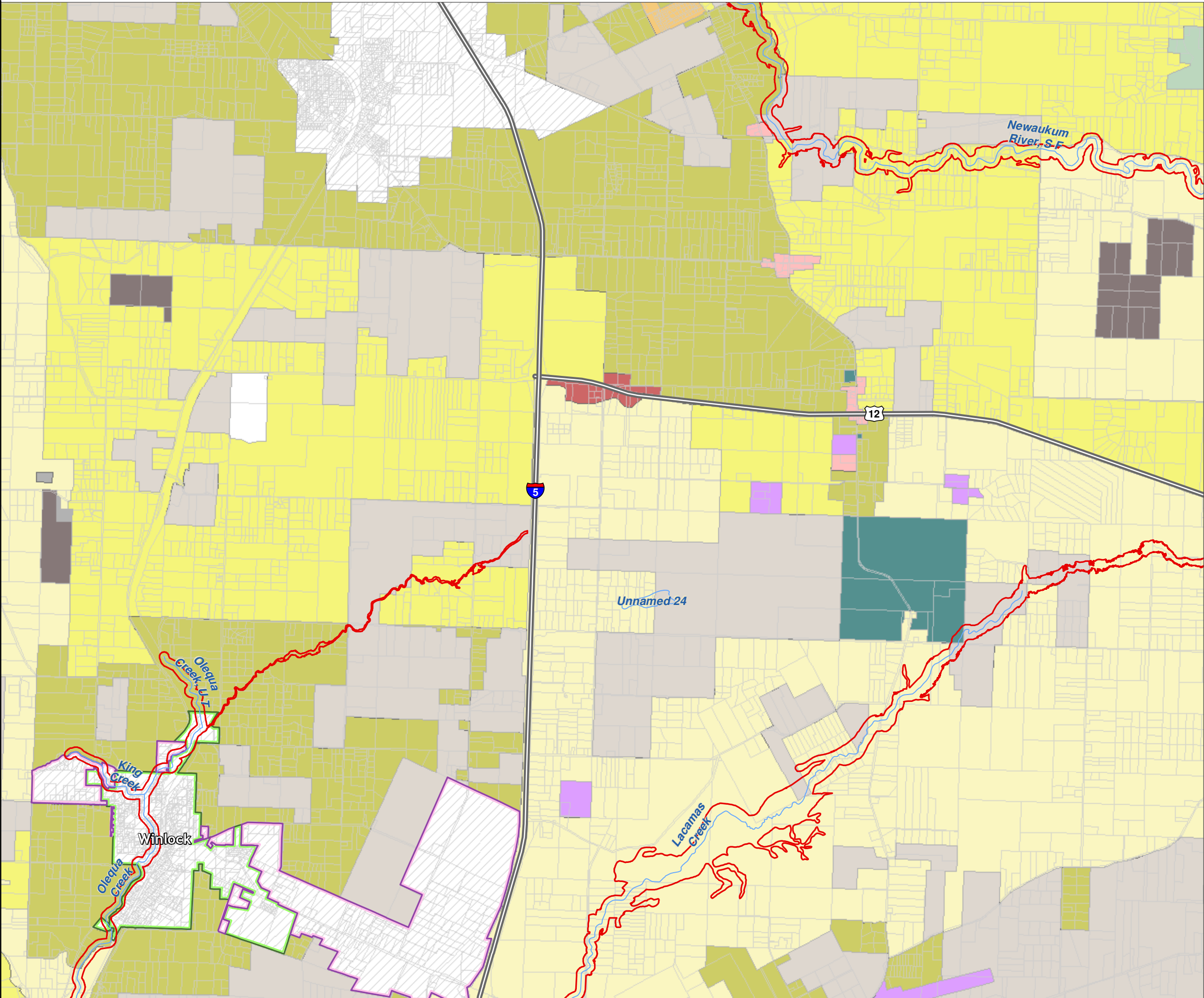


Data: Lewis County, USFWS NWI, FEMA, WA DNR, WSDOT, NRCS NAIP
Shoreline jurisdiction boundaries depicted on this map are approximate. They have not been formally delineated or surveyed and are intended for planning purposes only. Additional site-specific evaluation may be needed to confirm/verify information shown on this map.

Lewis County Coalition



City of Morton City of Winlock



Lewis County, Washington
Shoreline Master Program

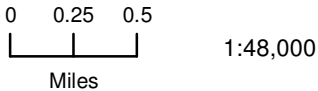
Map 4A - Zoning
Figure 24

Date: 6/3/2014

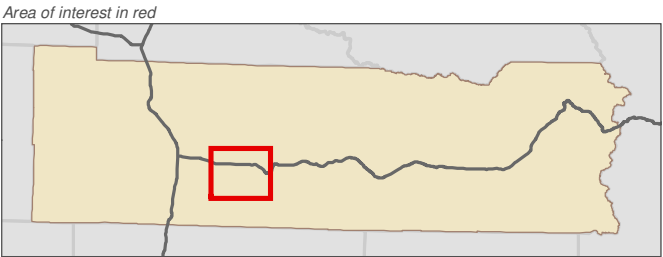
Zone

- ARL (Agricultural Resource Lands)
- CC (Crossroads Commercial)
- Forest Resource Lands
- FRL-LI (Forest Resource Lands Local Importance)
- Park
- RAI (Rural Area)
- RDD-5 (Rural Dev. Dist. One Dwelling/5 Acres)
- RDD-10 (RDD-5 (Rural Dev. Dist. One Dwelling/10 Acres)
- RDD-20 RDD-5 (Rural Dev. Dist. One Dwelling/20 Acres)
- RRC-R.5 (Rural Residential Center - R.5)
- RRC-R1 (Rural Residential Center - R1)
- RRC-R10000
- STMU (Small Towns - Mixed Use/Commercial)
- Lake

- SMA Rivers & Streams
- SMA Lakes
- SMA Jurisdiction
- City
- UGA
- Highways
- Parcels
- City Zoning



1:48,000



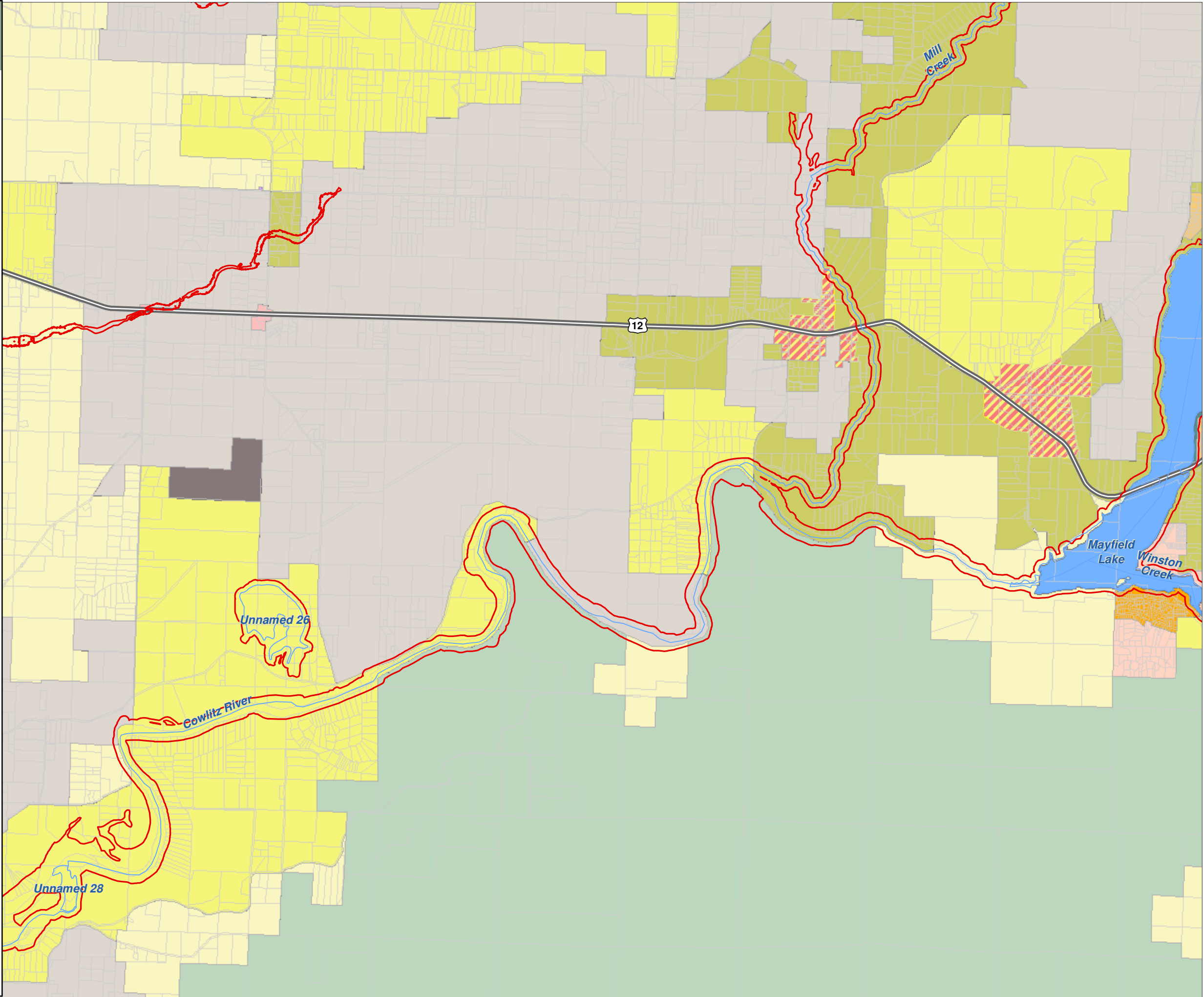
Data: Lewis County, USFWS NWI, FEMA, WA DNR, WSDOT, NRCS NAIP

Shoreline jurisdiction boundaries depicted on this map are approximate. They have not been formally delineated or surveyed and are intended for planning purposes only. Additional site-specific evaluation may be needed to confirm/verify information shown on this map.

Lewis County Coalition



City of Morton City of Winlock



Lewis County, Washington
Shoreline Master Program

Map 4A - Zoning
Figure 25

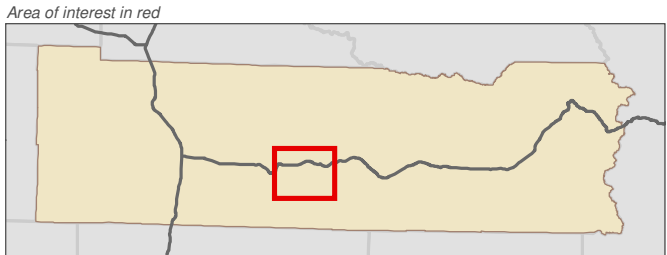
Date: 6/3/2014

Zone

- ARL (Agricultural Resource Lands)
- CC (Crossroads Commercial)
- Forest Resource Lands
- FRL-LI (Forest Resource Lands Local Importance)
- Mine
- Park
- PTSA
- RDD-5 (Rural Dev. Dist. One Dwelling/5 Acres)
- RDD-10 (RDD-5 (Rural Dev. Dist. One Dwelling/10 Acres)
- RDD-20 RDD-5 (Rural Dev. Dist. One Dwelling/20 Acres)
- RRC-R.5 (Rural Residential Center - R.5)
- RRC-R1 (Rural Residential Center - R1)
- RRC-R2 (Rural Residential Center - R2)
- RRC-R10000
- Lake

- SMA Rivers & Streams
- SMA Lakes
- SMA Jurisdiction
- City
- UGA
- Highways
- Parcels
- City Zoning

0 0.25 0.5
Miles
1:48,000

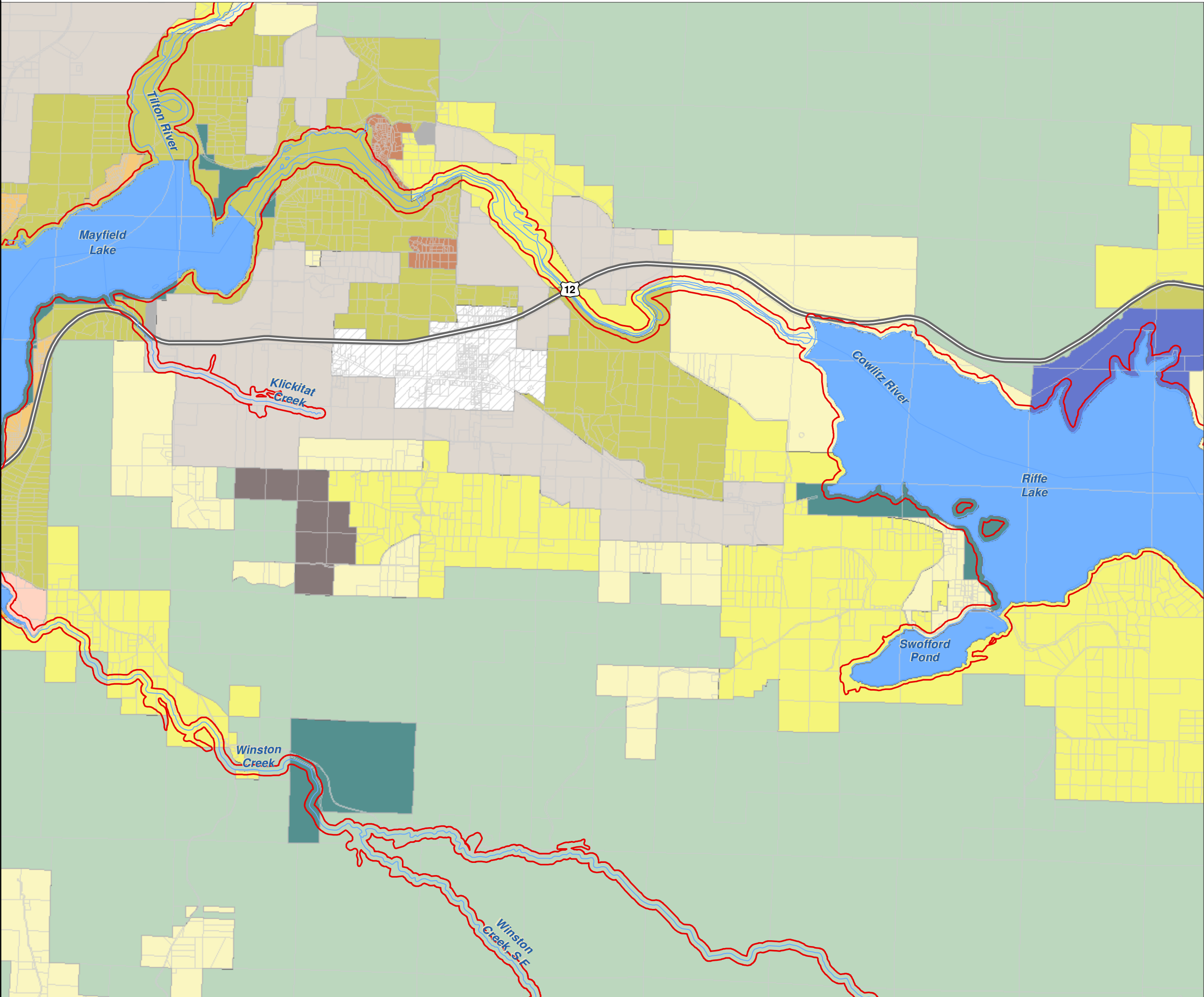


Data: Lewis County, USFWS NWI, FEMA, WA DNR, WSDOT, NRCS NAIP
Shoreline jurisdiction boundaries depicted on this map are approximate. They have not been formally delineated or surveyed and are intended for planning purposes only. Additional site-specific evaluation may be needed to confirm/verify information shown on this map.

Lewis County Coalition



City of Morton City of Winlock



Lewis County, Washington
Shoreline Master Program

Map 4A - Zoning
Figure 26

Date: 6/3/2014

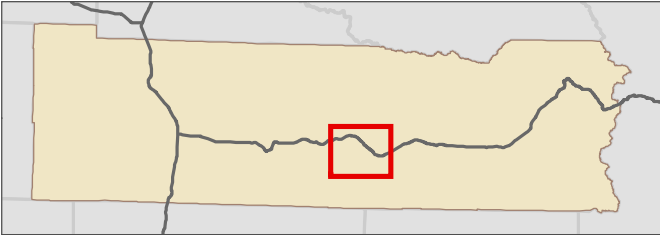
Zone

- | | |
|--|----------------------|
| ARL (Agricultural Resource Lands) | SMA Rivers & Streams |
| Forest Resource Lands | SMA Lakes |
| FRL-LI (Forest Resource Lands Local Importance) | SMA Jurisdiction |
| Park | City |
| PTSA | UGA |
| RAI (Rural Area) | Highways |
| RDD-5 (Rural Dev. Dist. One Dwelling/5 Acres) | Parcels |
| RDD-10 (RDD-5 (Rural Dev. Dist. One Dwelling/10 Acres) | City Zoning |
| RDD-20 RDD-5 (Rural Dev. Dist. One Dwelling/20 Acres) | |
| Lake | |

0 0.25 0.5
Miles
1:48,000



Area of interest in red



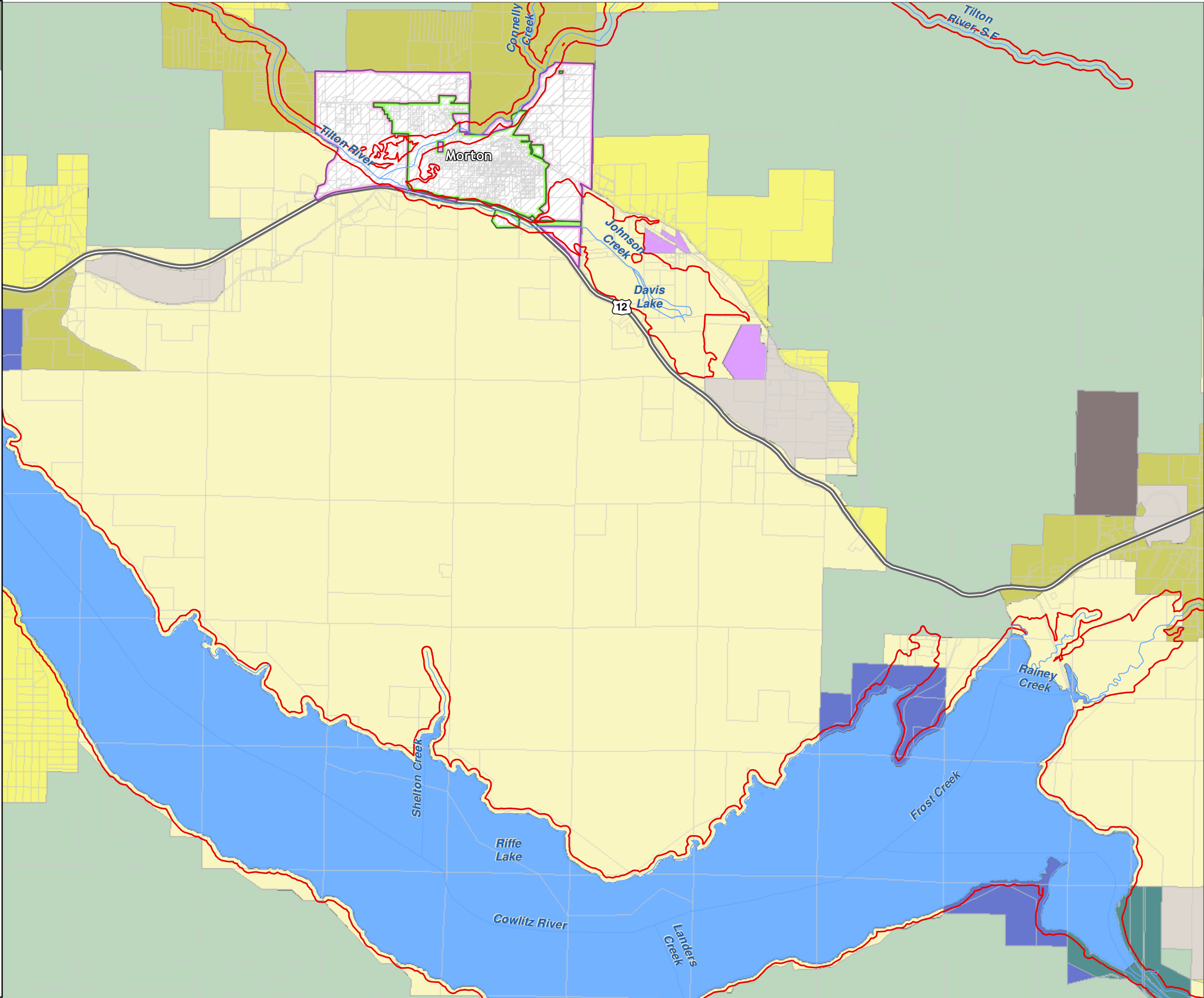
Data: Lewis County, USFWS NWI, FEMA, WA DNR, WSDOT, NRCS NAIP

Shoreline jurisdiction boundaries depicted on this map are approximate. They have not been formally delineated or surveyed and are intended for planning purposes only. Additional site-specific evaluation may be needed to confirm/verify information shown on this map.

Lewis County Coalition



City of Morton City of Winlock



Lewis County, Washington
Shoreline Master Program

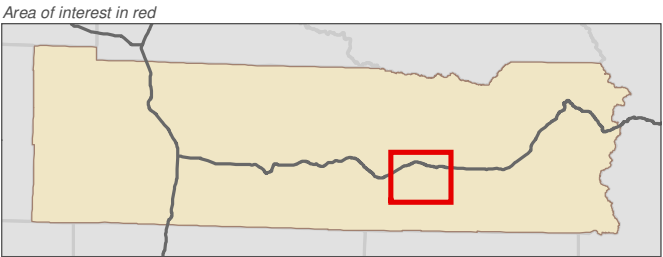
Map 4A - Zoning
Figure 27

Date: 6/3/2014

Zone

- | | |
|--|----------------------|
| ARL (Agricultural Resource Lands) | SMA Rivers & Streams |
| Forest Resource Lands | SMA Lakes |
| Mine | SMA Jurisdiction |
| Park | City |
| RDD-5 (Rural Dev. Dist. One Dwelling/5 Acres) | UGA |
| RDD-10 (RDD-5 (Rural Dev. Dist. One Dwelling/10 Acres) | Highways |
| RDD-20 RDD-5 (Rural Dev. Dist. One Dwelling/20 Acres) | Parcels |
| STMU (Small Towns - Mixed Use/Commercial) | City Zoning |

0 0.25 0.5
Miles
1:48,000

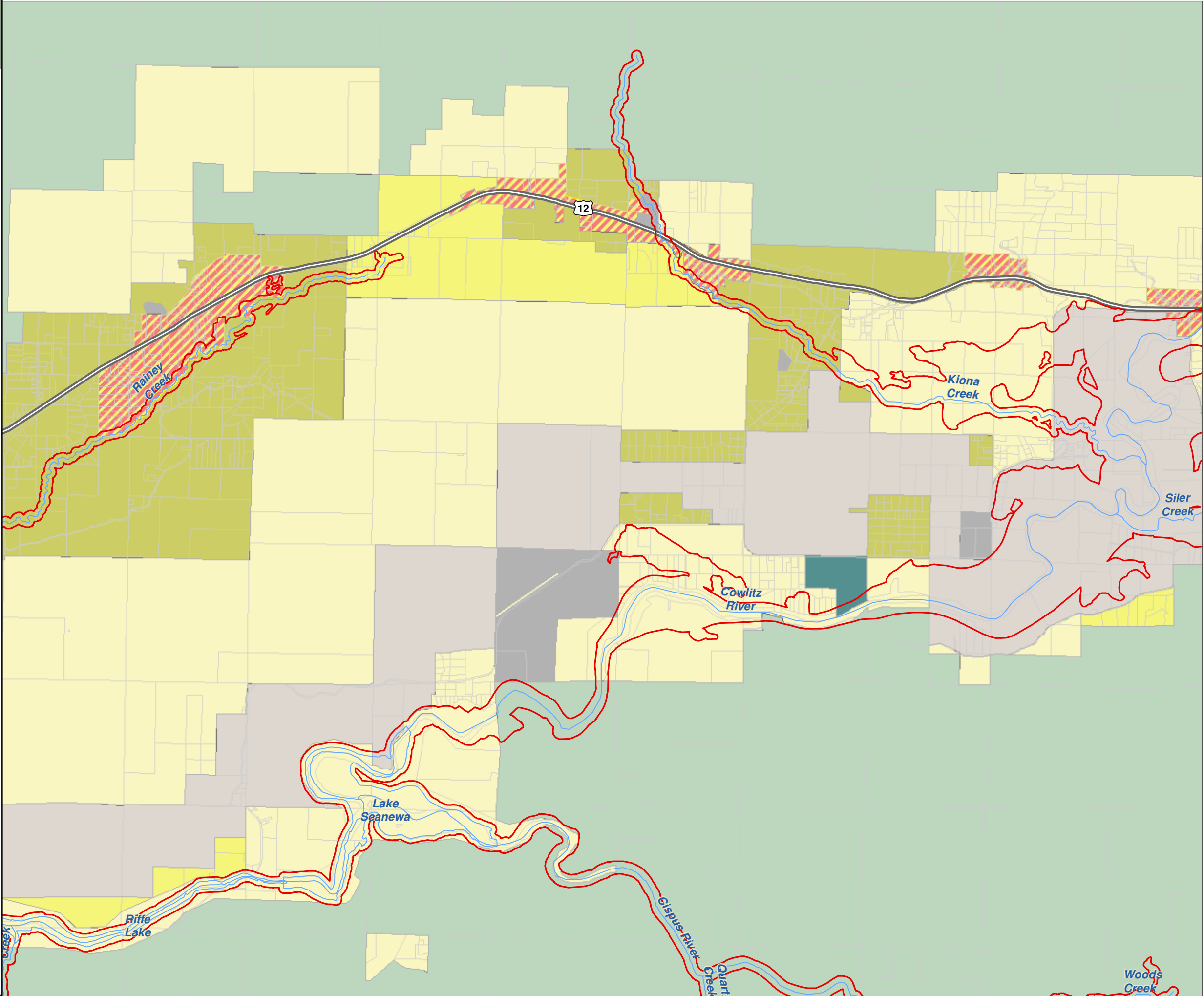


Data: Lewis County, USFWS NWI, FEMA, WA DNR, WSDOT, NRCS NAIP
Shoreline jurisdiction boundaries depicted on this map are approximate. They have not been formally delineated or surveyed and are intended for planning purposes only. Additional site-specific evaluation may be needed to confirm/verify information shown on this map.

Lewis County Coalition



City of Morton City of Winlock



Lewis County, Washington
Shoreline Master Program

Map 4A - Zoning
Figure 28

Date: 6/3/2014

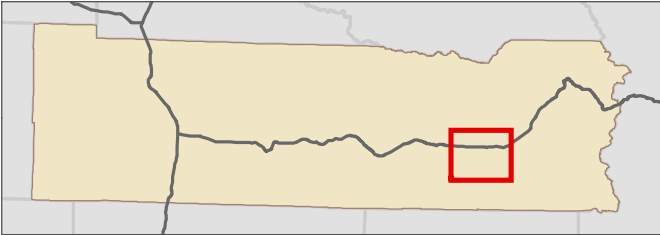
Zone

- | | |
|--|----------------------|
| ARL (Agricultural Resource Lands) | SMA Rivers & Streams |
| Forest Resource Lands | SMA Lakes |
| Mine | SMA Jurisdiction |
| RDD-5 (Rural Dev. Dist. One Dwelling/5 Acres) | City |
| RDD-10 (RDD-5 (Rural Dev. Dist. One Dwelling/10 Acres) | UGA |
| RDD-20 RDD-5 (Rural Dev. Dist. One Dwelling/20 Acres) | Highways |
| STMU (Small Towns - Mixed Use/Commercial) | Parcels |
| STI (Small Towns - Industrial) | City Zoning |

0 0.25 0.5
Miles
1:48,000



Area of interest in red



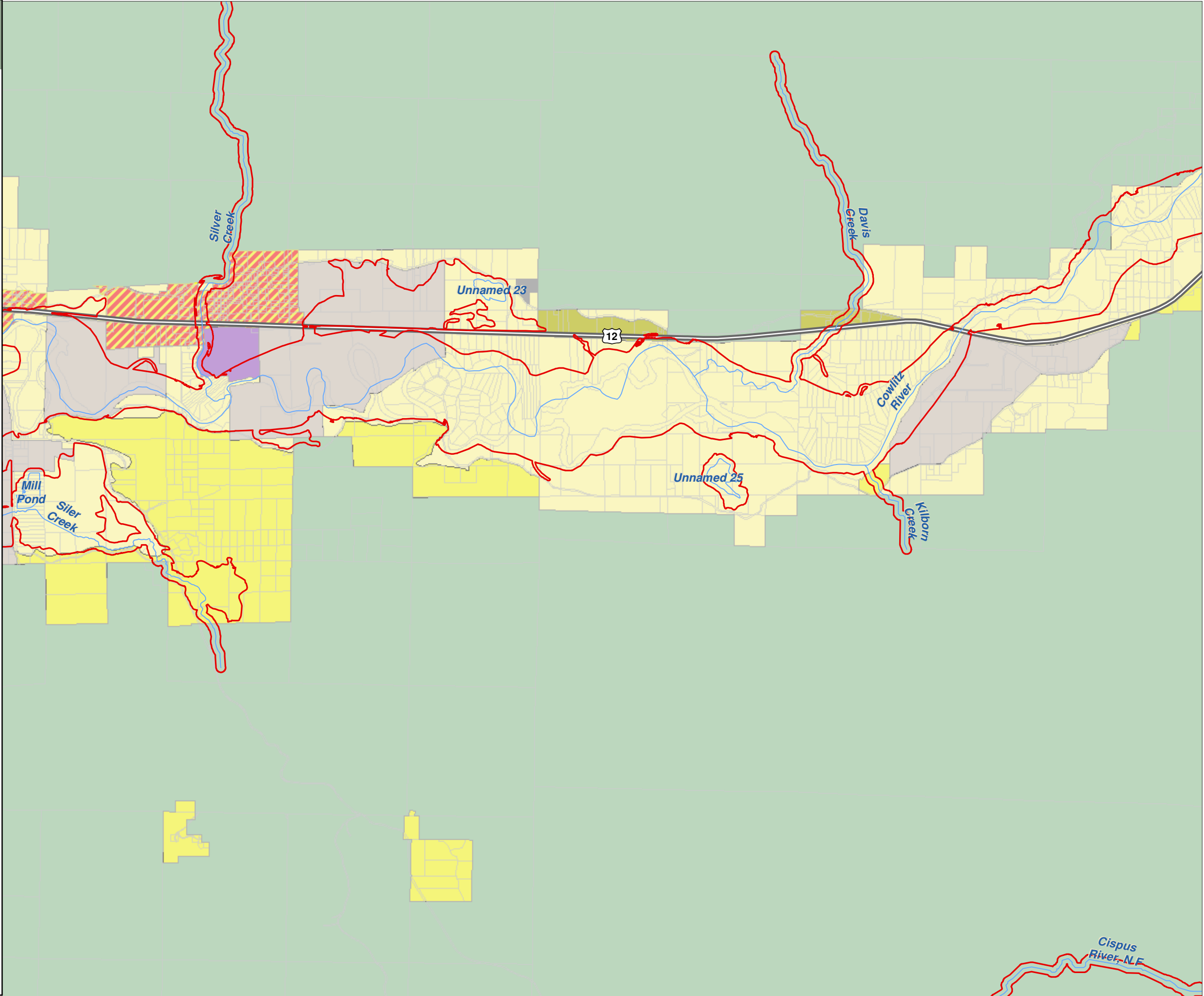
Data: Lewis County, USFWS NWI, FEMA, WA DNR, WSDOT, NRCS NAIP

Shoreline jurisdiction boundaries depicted on this map are approximate. They have not been formally delineated or surveyed and are intended for planning purposes only. Additional site-specific evaluation may be needed to confirm/verify information shown on this map.

Lewis County Coalition



City of Morton City of Winlock



Lewis County, Washington
Shoreline Master Program

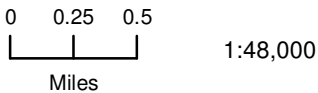
Map 4A - Zoning
Figure 29

Date: 6/3/2014

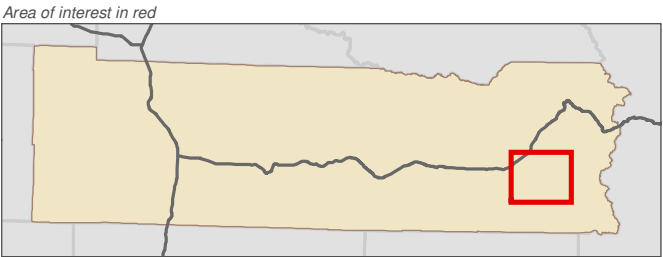
Zone

- Forest Resource Lands
- RDD-10 (RDD-5 (Rural Dev. Dist. One Dwelling/10 Acres)
- RDD-20 RDD-5 (Rural Dev. Dist. One Dwelling/20 Acres)
- Wilderness

- SMA Rivers & Streams
- SMA Lakes
- SMA Jurisdiction
- City
- UGA
- Highways
- Parcels
- City Zoning



1:48,000



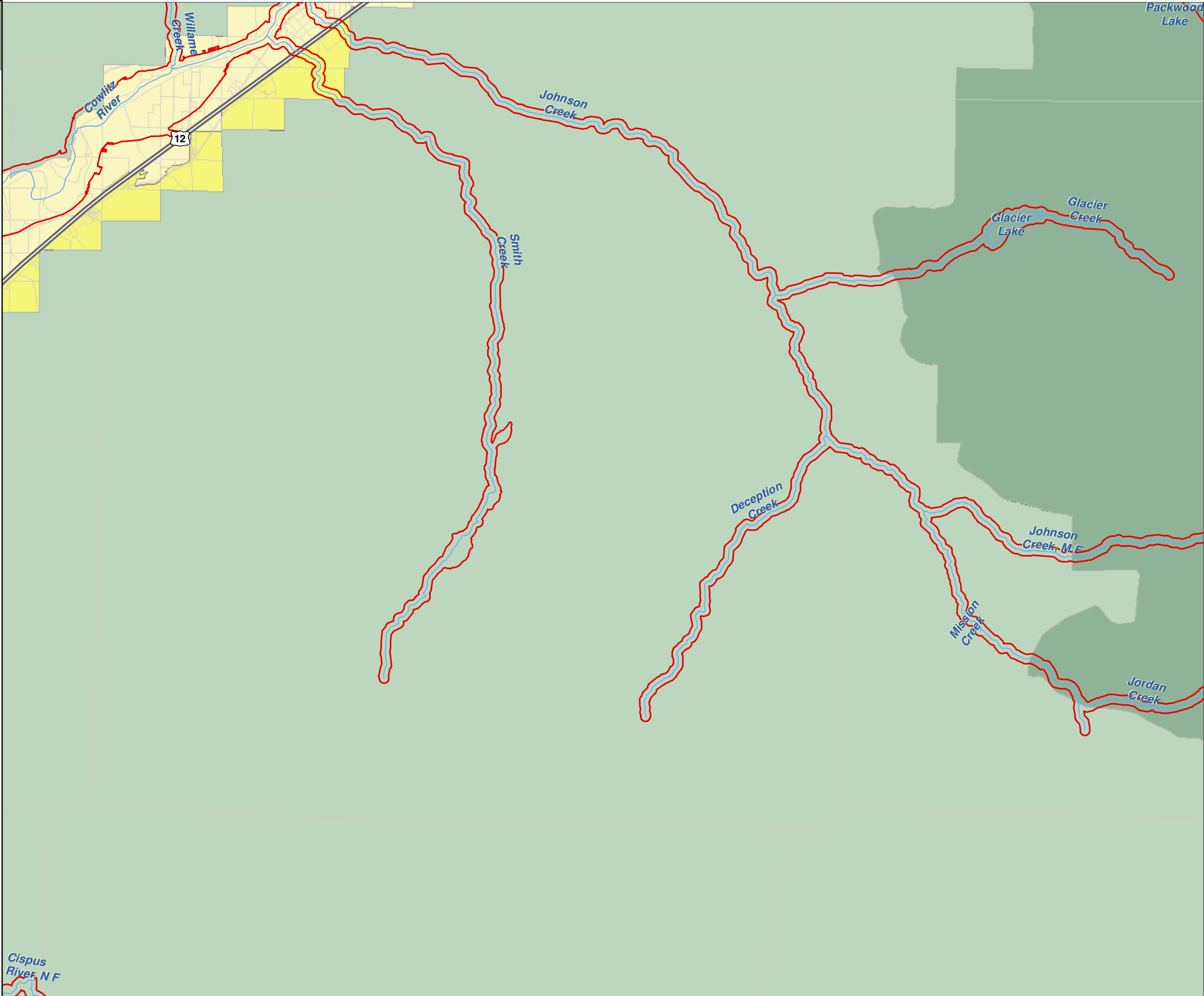
Data: Lewis County, USFWS NWI, FEMA, WA DNR, WSDOT, NRCS NAIP

Shoreline jurisdiction boundaries depicted on this map are approximate. They have not been formally delineated or surveyed and are intended for planning purposes only. Additional site-specific evaluation may be needed to confirm/verify information shown on this map.

Lewis County Coalition



City of Morton City of Winlock



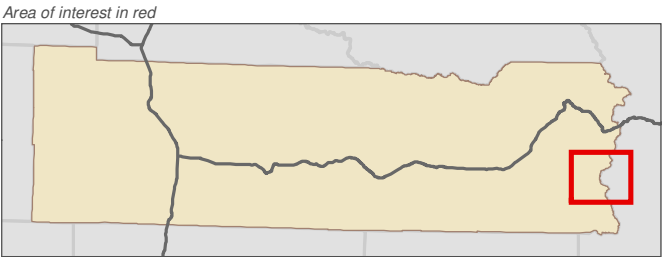
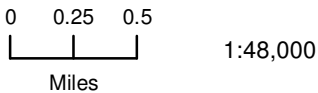
Lewis County, Washington
Shoreline Master Program

Map 4A - Zoning
Figure 30

Date: 6/3/2014

Zone

- Forest Resource Lands
- Wilderness
- SMA Rivers & Streams
- SMA Lakes
- SMA Jurisdiction
- City
- UGA
- Highways
- Parcels
- City Zoning

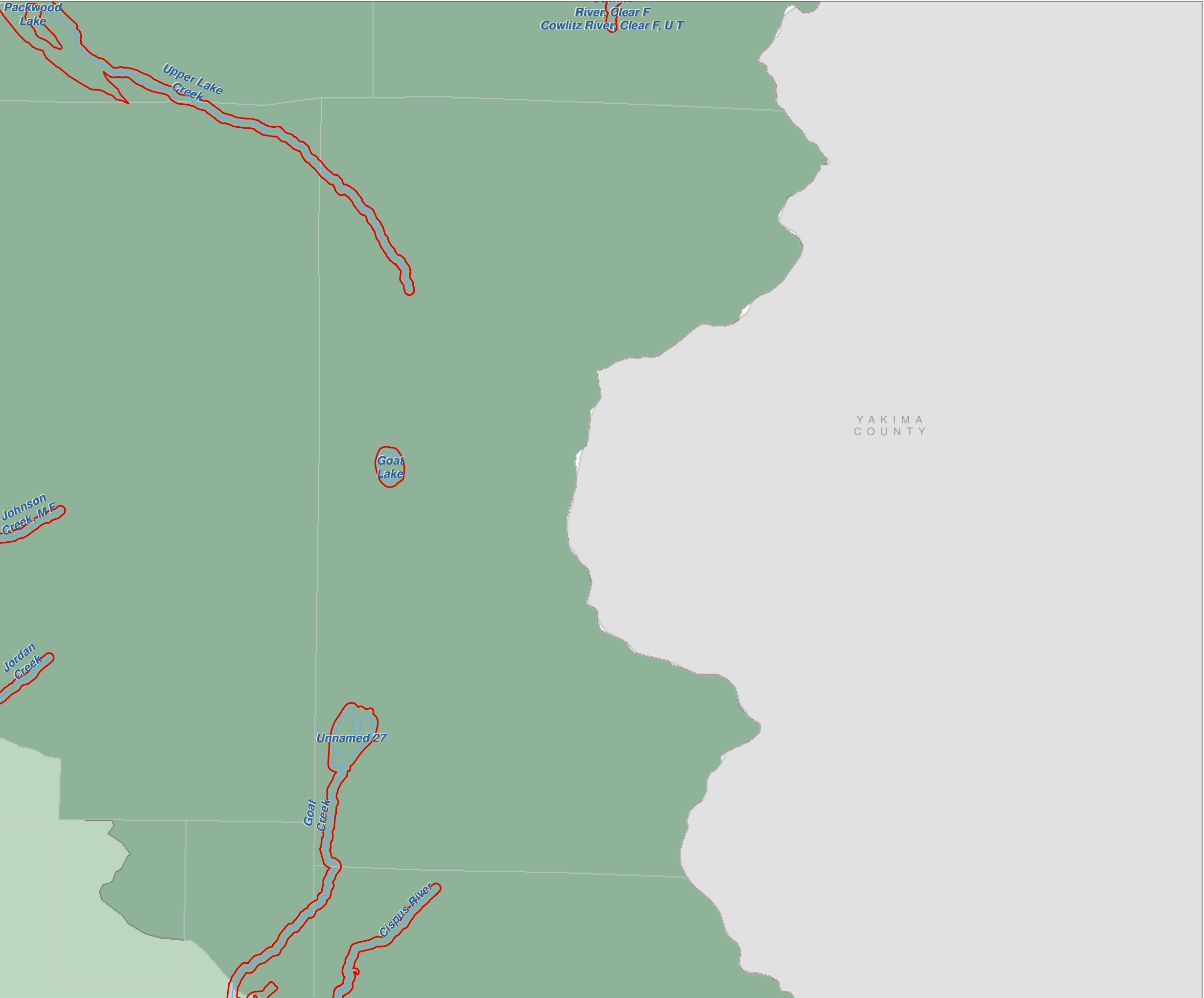


Data: Lewis County, USFWS NWI, FEMA, WA DNR, WSDOT, NRCS NAIP
Shoreline jurisdiction boundaries depicted on this map are approximate. They have not been formally delineated or surveyed and are intended for planning purposes only. Additional site-specific evaluation may be needed to confirm/verify information shown on this map.

Lewis County Coalition



City of Morton City of Winlock



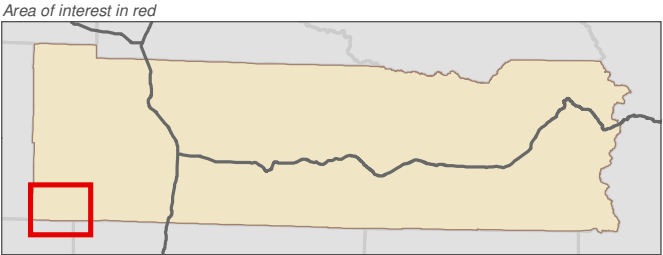
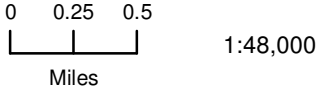
Lewis County, Washington
Shoreline Master Program

Map 4A - Zoning
Figure 31

Date: 6/3/2014

- Zone**

 - Forest Resource Lands
- SMA Rivers & Streams
 - SMA Lakes
 - SMA Jurisdiction
 - City
 - UGA
 - Highways
 - Parcels
 - City Zoning



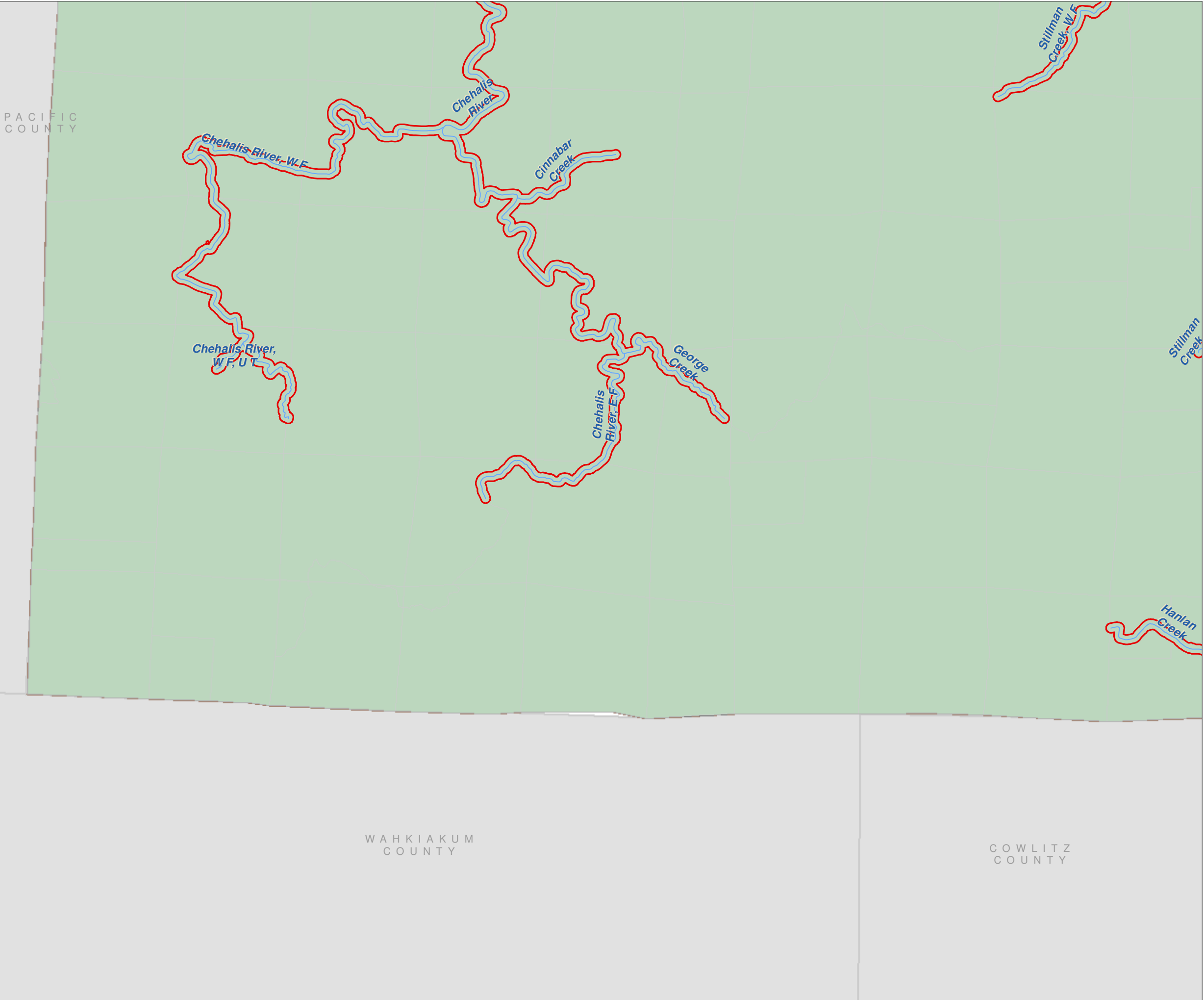
Data: Lewis County, USFWS NWI, FEMA, WA DNR, WSDOT, NRCS NAIP

Shoreline jurisdiction boundaries depicted on this map are approximate. They have not been formally delineated or surveyed and are intended for planning purposes only. Additional site-specific evaluation may be needed to confirm/verify information shown on this map.

Lewis County Coalition



City of Morton City of Winlock



Lewis County, Washington
Shoreline Master Program

Map 4A - Zoning
Figure 32

Date: 6/3/2014

Zone

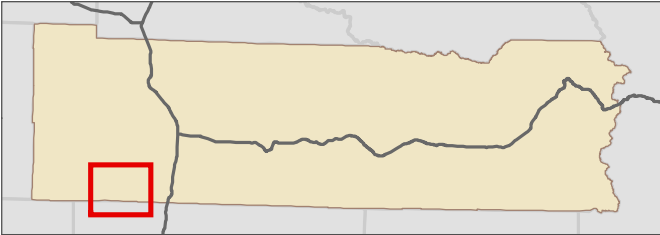
- | | |
|--|----------------------|
| ARL (Agricultural Resource Lands) | SMA Rivers & Streams |
| Forest Resource Lands | SMA Lakes |
| Mine | SMA Jurisdiction |
| RDD-5 (Rural Dev. Dist. One Dwelling/5 Acres) | City |
| RDD-10 (RDD-5 (Rural Dev. Dist. One Dwelling/10 Acres) | UGA |
| RDD-20 RDD-5 (Rural Dev. Dist. One Dwelling/20 Acres) | Highways |
| | Parcels |
| | City Zoning |

0 0.25 0.5
Miles

1:48,000



Area of interest in red



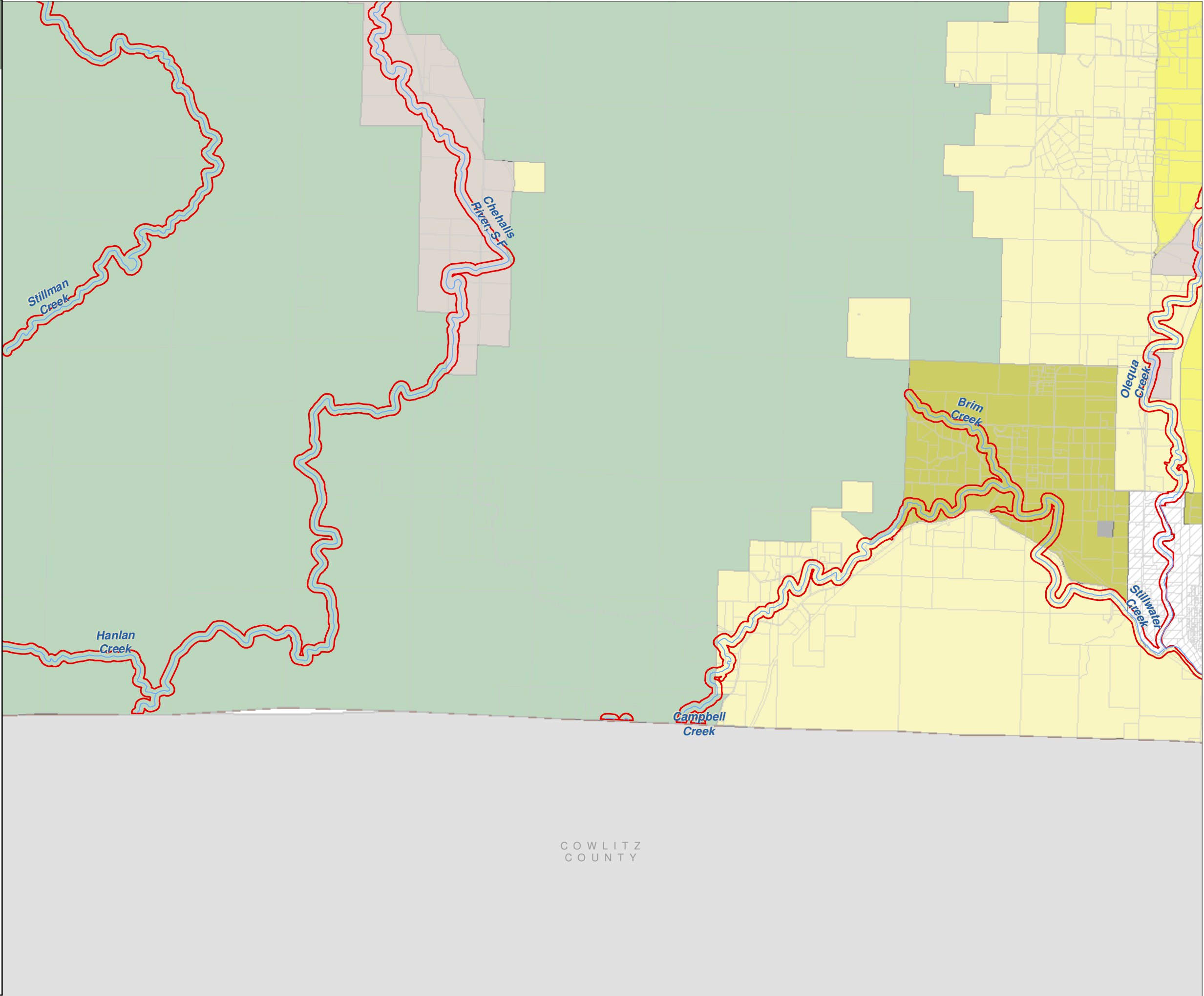
Data: Lewis County, USFWS NWI, FEMA,
WA DNR, WSDOT, NRCS NAIP

Shoreline jurisdiction boundaries depicted on this map are approximate. They have not been formally delineated or surveyed and are intended for planning purposes only. Additional site-specific evaluation may be needed to confirm/verify information shown on this map.

Lewis County Coalition



City of Morton City of Winlock



Lewis County, Washington
Shoreline Master Program

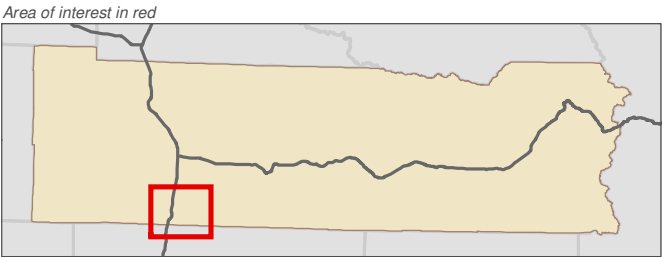
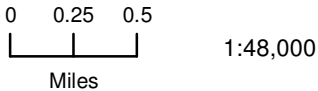
Map 4A - Zoning
Figure 33

Date: 6/3/2014

Zone

- ARL (Agricultural Resource Lands)
- FC (Freeway Commercial)
- Forest Resource Lands
- FRL-LI (Forest Resource Lands Local Importance)
- Mine
- Park
- RAI (Rural Area)
- RDD-5 (Rural Dev. Dist. One Dwelling/5 Acres)
- RDD-10 (RDD-5 (Rural Dev. Dist. One Dwelling/10 Acres)
- RDD-20 RDD-5 (Rural Dev. Dist. One Dwelling/20 Acres)

- SMA Rivers & Streams
- SMA Lakes
- SMA Jurisdiction
- City
- UGA
- Highways
- Parcels
- City Zoning

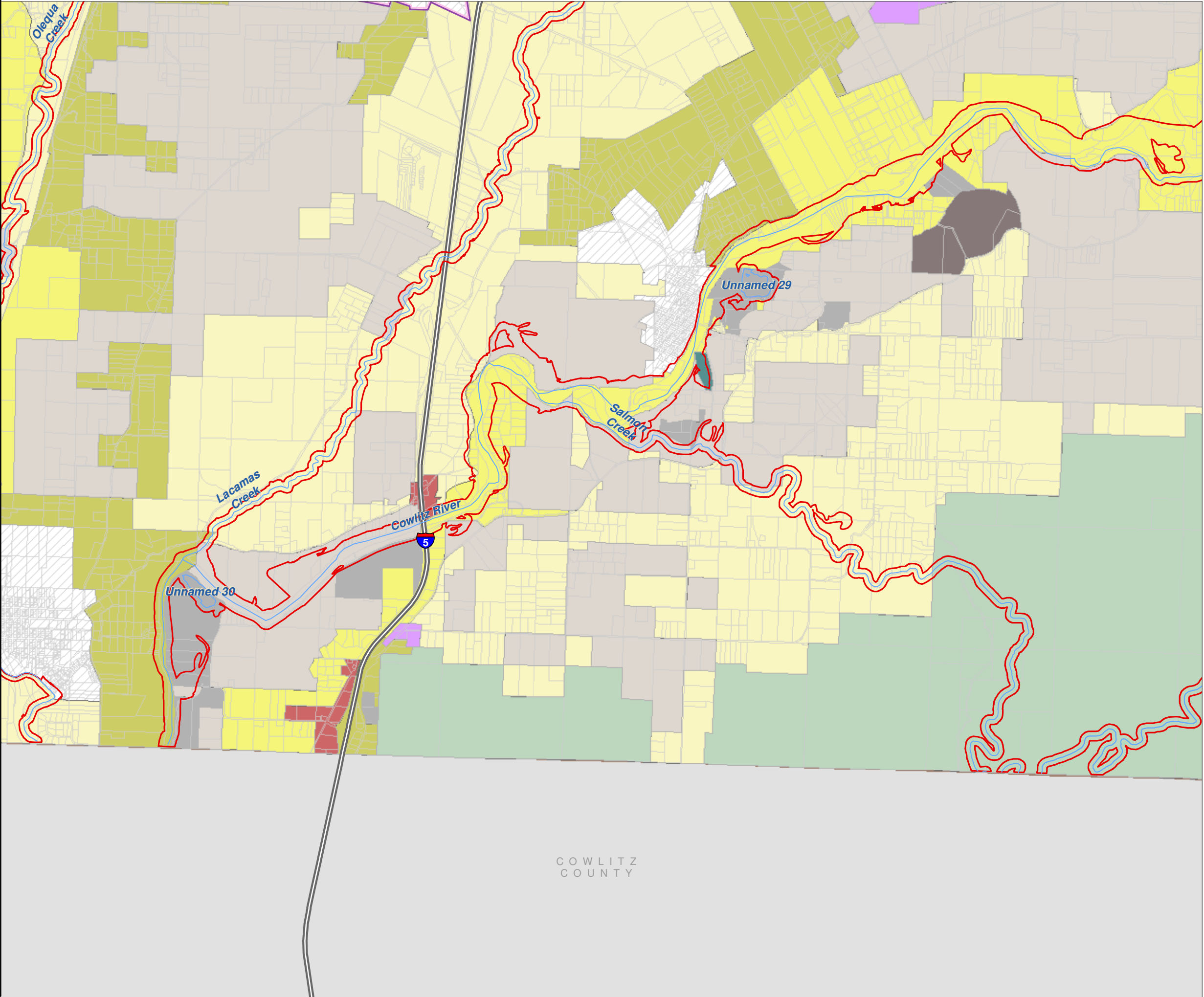


Data: Lewis County, USFWS NWI, FEMA, WA DNR, WSDOT, NRCS NAIP
Shoreline jurisdiction boundaries depicted on this map are approximate. They have not been formally delineated or surveyed and are intended for planning purposes only. Additional site-specific evaluation may be needed to confirm/verify information shown on this map.

Lewis County Coalition



City of Morton City of Winlock



Lewis County, Washington
Shoreline Master Program

Map 4A - Zoning
Figure 34

Date: 6/3/2014

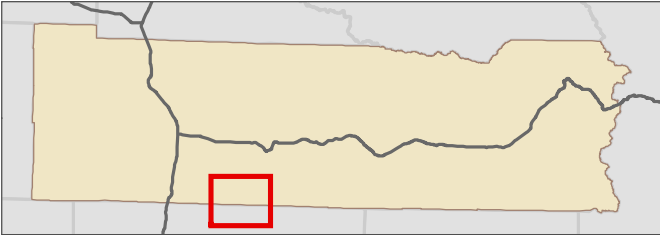
Zone

- ARL (Agricultural Resource Lands)
- Forest Resource Lands
- Mine
- RDD-20 RDD-5 (Rural Dev. Dist. One Dwelling/20 Acres)
- SMA Rivers & Streams
- SMA Lakes
- SMA Jurisdiction
- City
- UGA
- Highways
- Parcels
- City Zoning

0 0.25 0.5
Miles
1:48,000



Area of interest in red



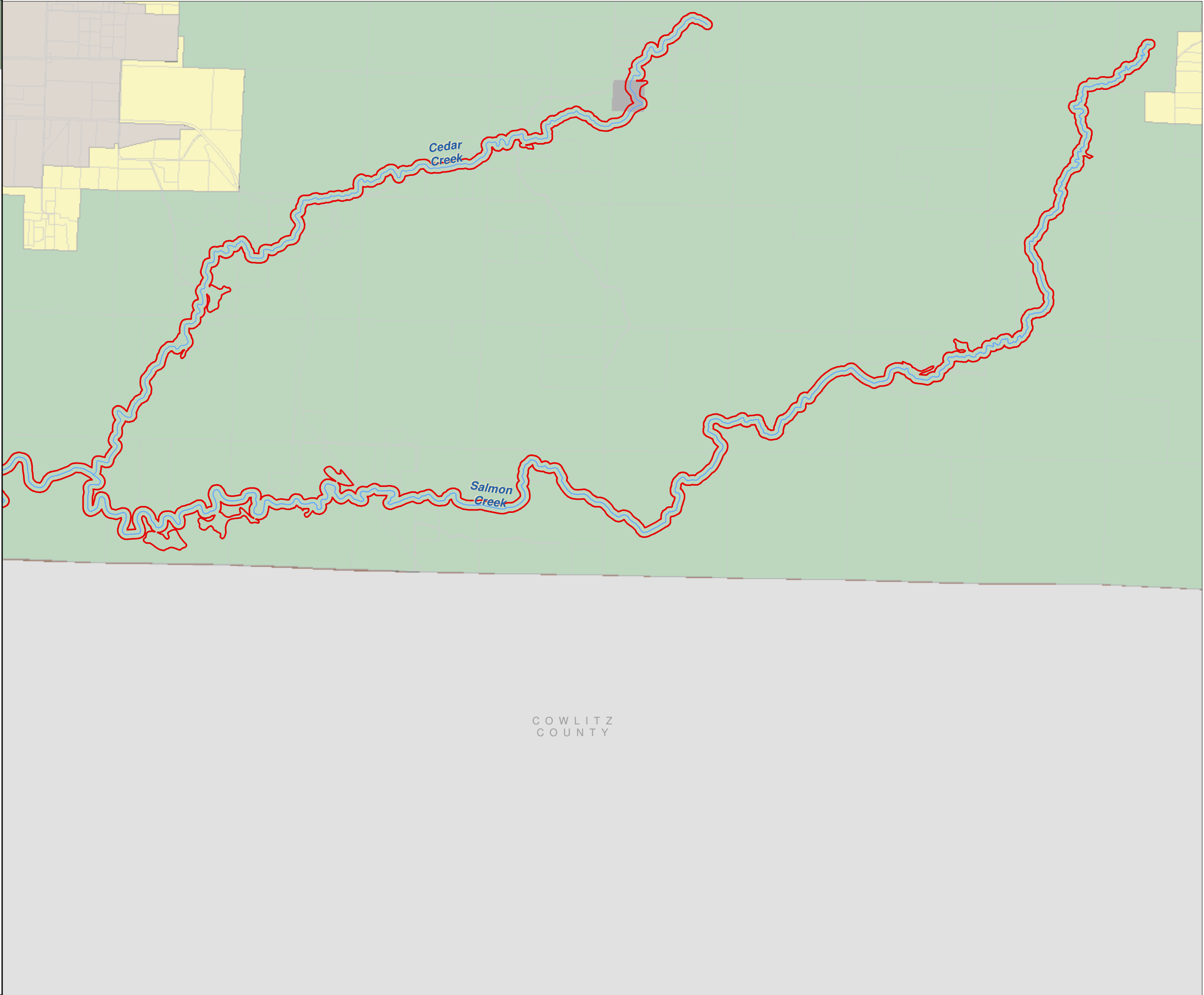
Data: Lewis County, USFWS NWI, FEMA, WA DNR, WSDOT, NRCS NAIP

Shoreline jurisdiction boundaries depicted on this map are approximate. They have not been formally delineated or surveyed and are intended for planning purposes only. Additional site-specific evaluation may be needed to confirm/verify information shown on this map.

Lewis County Coalition



City of Morton City of Winlock



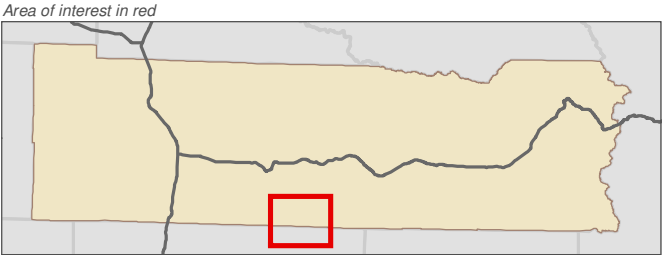
Lewis County, Washington
Shoreline Master Program

Map 4A - Zoning
Figure 35

Date: 6/3/2014

- Zone**
- Forest Resource Lands
 - RDD-20 RDD-5 (Rural Dev. Dist. One Dwelling/20 Acres)
 - SMA Rivers & Streams
 - SMA Lakes
 - SMA Jurisdiction
 - City
 - UGA
 - Highways
 - Parcels
 - City Zoning

0 0.25 0.5
Miles
1:48,000

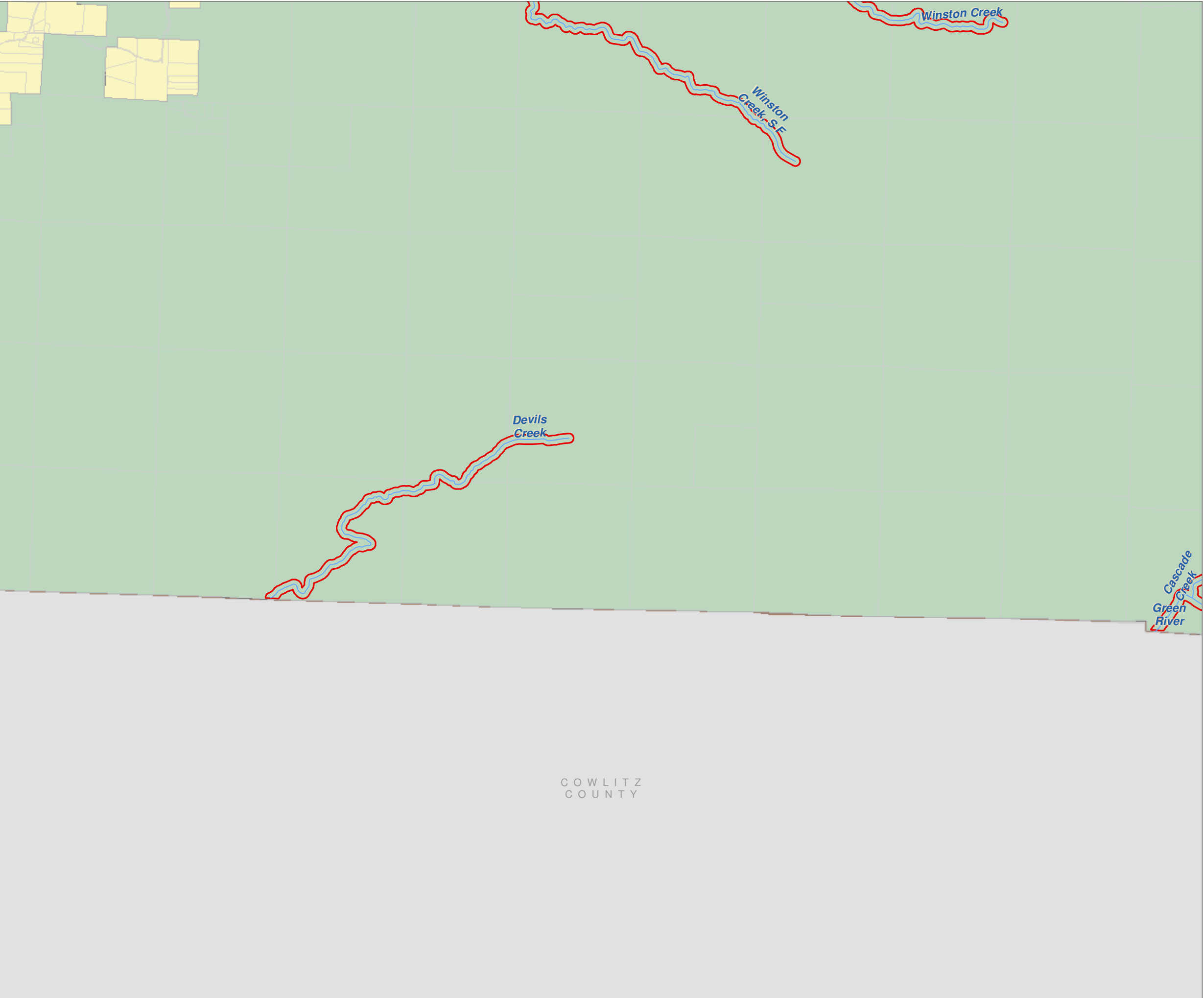


Data: Lewis County, USFWS NWI, FEMA, WA DNR, WSDOT, NRCS NAIP
Shoreline jurisdiction boundaries depicted on this map are approximate. They have not been formally delineated or surveyed and are intended for planning purposes only. Additional site-specific evaluation may be needed to confirm/verify information shown on this map.

Lewis County Coalition



City of Morton City of Winlock



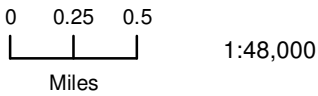
Lewis County, Washington
Shoreline Master Program

Map 4A - Zoning
Figure 36

Date: 6/3/2014

- Zone**

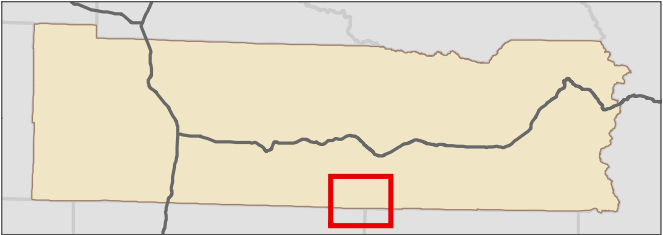
 - Forest Resource Lands
 - Park
 - RDD-20 RDD-5 (Rural Dev. Dist. One Dwelling/20 Acres)
 - Wilderness
 - Lake
- SMA Rivers & Streams
 - SMA Lakes
 - SMA Jurisdiction
 - City
 - UGA
 - Highways
 - Parcels
 - City Zoning



1:48,000



Area of interest in red



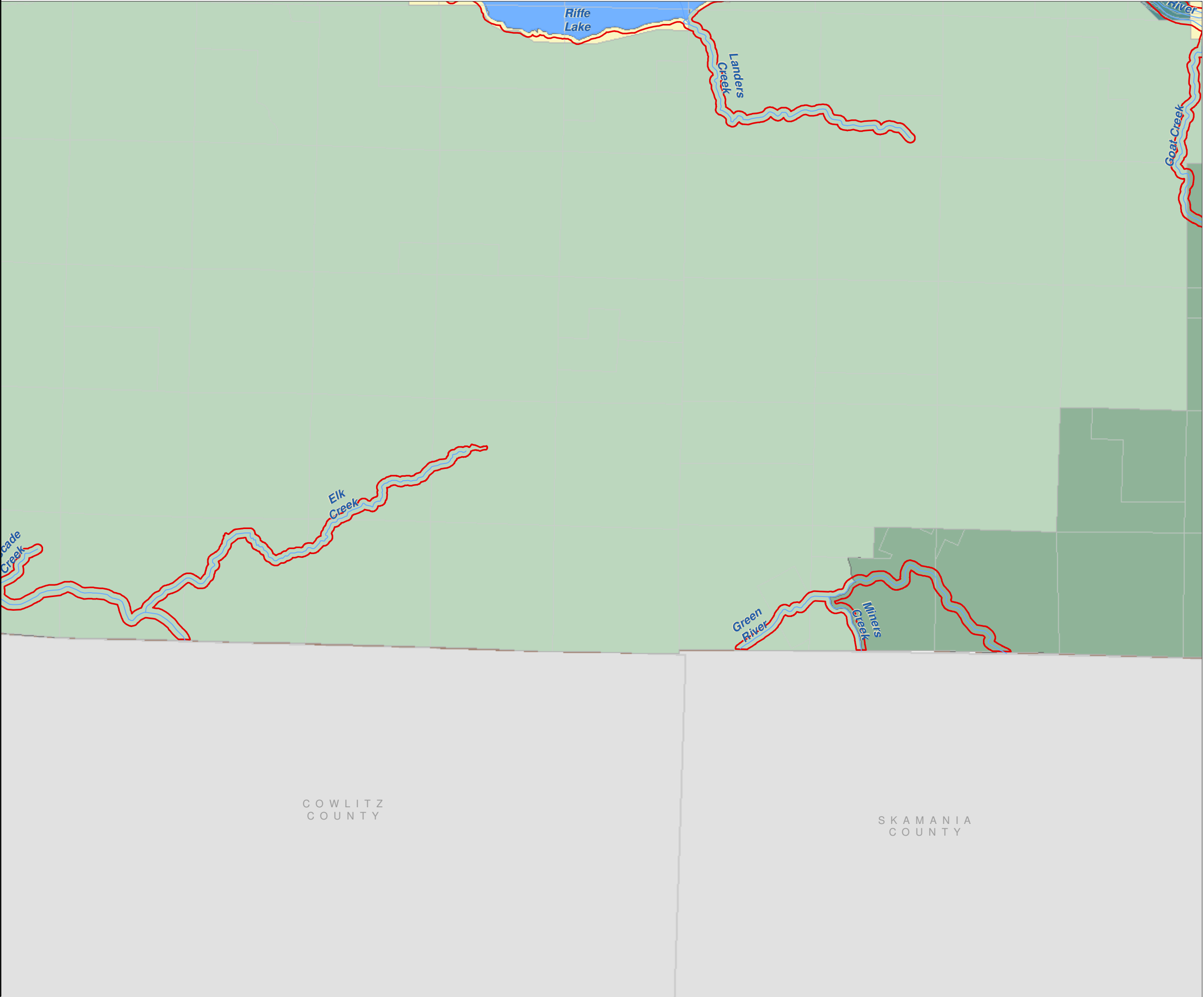
Data: Lewis County, USFWS NWI, FEMA, WA DNR, WSDOT, NRCS NAIP

Shoreline jurisdiction boundaries depicted on this map are approximate. They have not been formally delineated or surveyed and are intended for planning purposes only. Additional site-specific evaluation may be needed to confirm/verify information shown on this map.

Lewis County Coalition



City of Morton City of Winlock



Lewis County, Washington
Shoreline Master Program

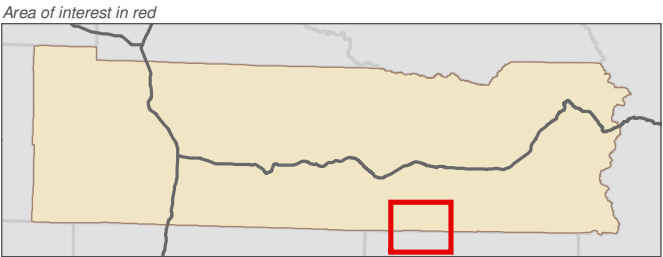
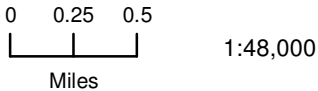
Map 4A - Zoning
Figure 37

Date: 6/3/2014

Zone

- Forest Resource Lands
- Wilderness

- SMA Rivers & Streams
- SMA Lakes
- SMA Jurisdiction
- City
- UGA
- Highways
- Parcels
- City Zoning

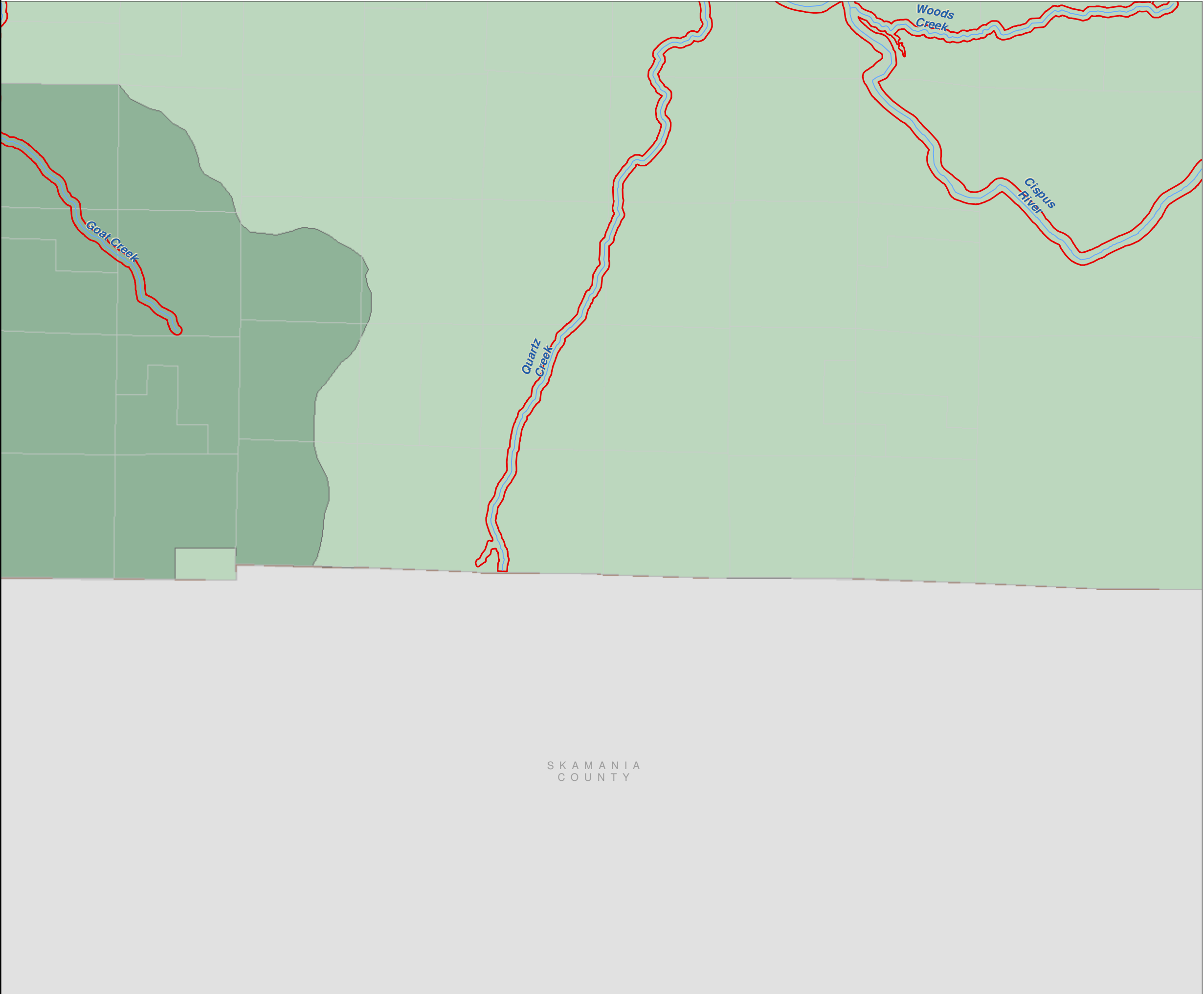


Data: Lewis County, USFWS NWI, FEMA, WA DNR, WSDOT, NRCS NAIP
Shoreline jurisdiction boundaries depicted on this map are approximate. They have not been formally delineated or surveyed and are intended for planning purposes only. Additional site-specific evaluation may be needed to confirm/verify information shown on this map.

Lewis County Coalition



City of Morton City of Winlock



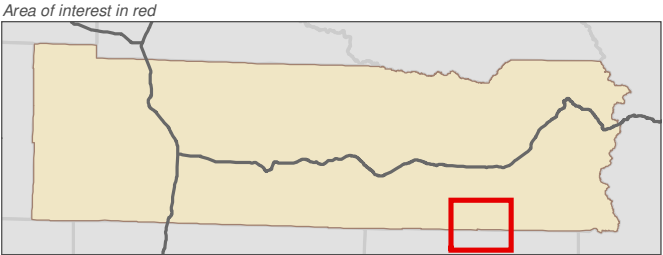
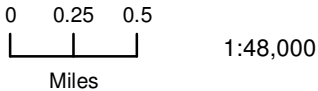
Lewis County, Washington
Shoreline Master Program

Map 4A - Zoning
Figure 38

Date: 6/3/2014

- Zone**

 - Forest Resource Lands
 - RDD-5 (Rural Dev. Dist. One Dwelling/5 Acres)
 - RDD-10 (RDD-5 (Rural Dev. Dist. One Dwelling/10 Acres)
 - STMU (Small Towns - Mixed Use/Commercial)
- SMA Rivers & Streams
 - SMA Lakes
 - SMA Jurisdiction
 - City
 - UGA
 - Highways
 - Parcels
 - City Zoning

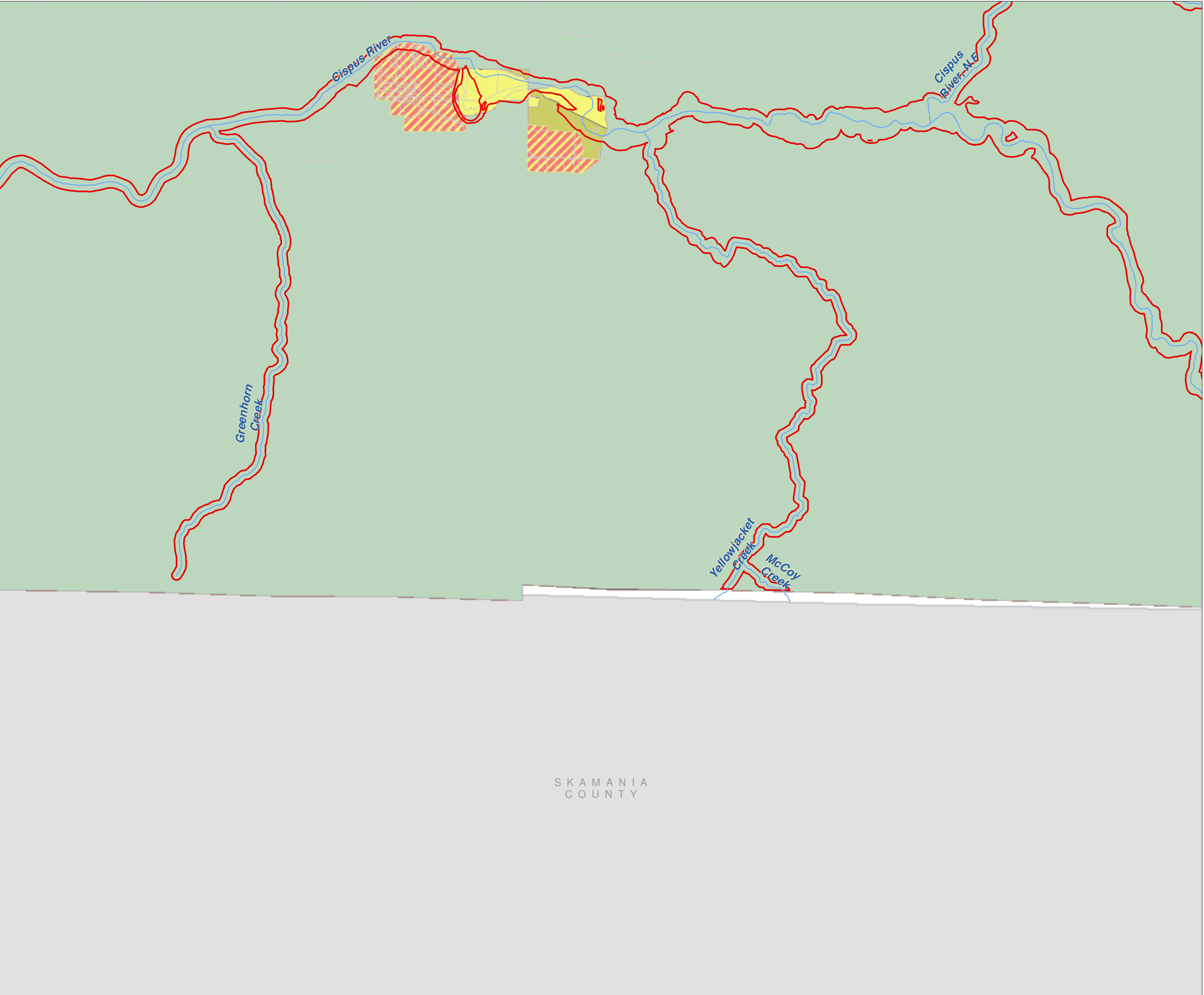


Data: Lewis County, USFWS NWI, FEMA, WA DNR, WSDOT, NRCS NAIP
Shoreline jurisdiction boundaries depicted on this map are approximate. They have not been formally delineated or surveyed and are intended for planning purposes only. Additional site-specific evaluation may be needed to confirm/verify information shown on this map.

Lewis County Coalition



City of Morton City of Winlock



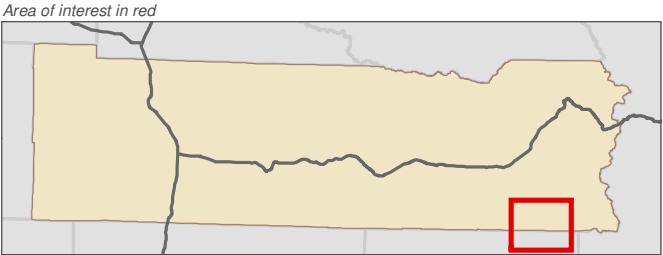
Lewis County, Washington
Shoreline Master Program

Map 4A - Zoning
Figure 39

Date: 6/3/2014

- Zone**
- Forest Resource Lands
 - SMA Rivers & Streams
 - SMA Lakes
 - SMA Jurisdiction
 - City
 - UGA
 - Highways
 - Parcels
 - City Zoning

0 0.25 0.5
Miles
1:48,000

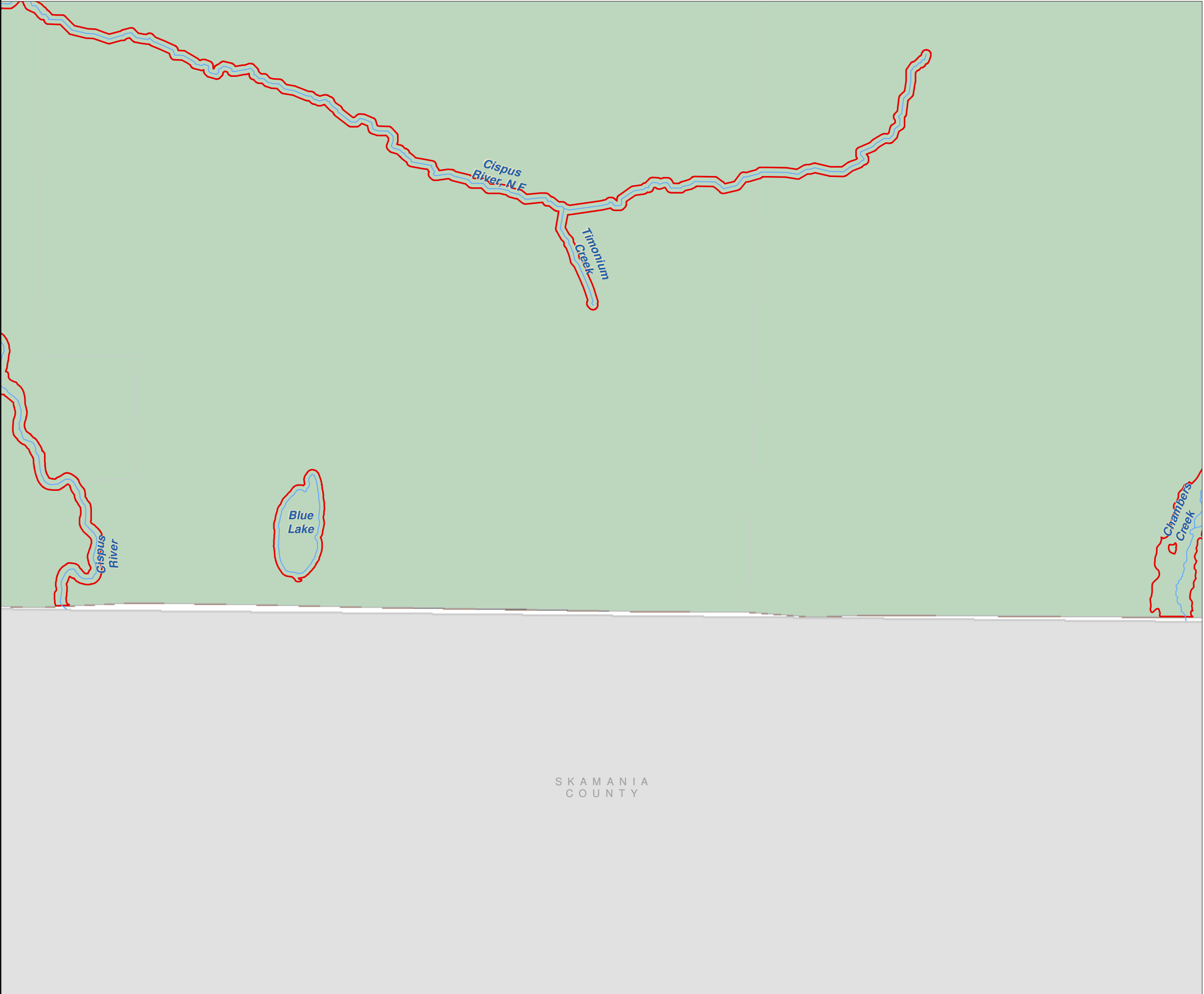


Data: Lewis County, USFWS NWI, FEMA, WA DNR, WSDOT, NRCS NAIP
Shoreline jurisdiction boundaries depicted on this map are approximate. They have not been formally delineated or surveyed and are intended for planning purposes only. Additional site-specific evaluation may be needed to confirm/verify information shown on this map.

Lewis County Coalition



City of Morton City of Winlock



SKAMANIA
COUNTY

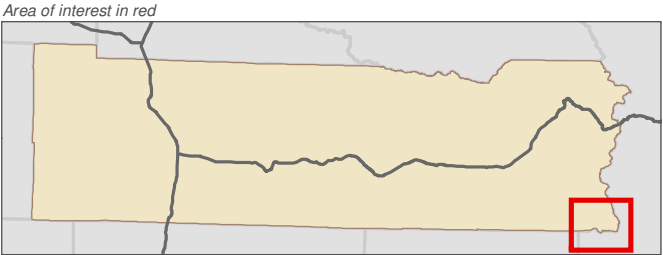
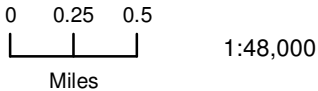
Lewis County, Washington
Shoreline Master Program

Map 4A - Zoning
Figure 40

Date: 6/3/2014

- Zone**

 - Forest Resource Lands
 - Wilderness
- SMA Rivers & Streams
 - SMA Lakes
 - SMA Jurisdiction
 - City
 - UGA
 - Highways
 - Parcels
 - City Zoning



Data: Lewis County, USFWS NWI, FEMA, WA DNR, WSDOT, NRCS NAIP

Shoreline jurisdiction boundaries depicted on this map are approximate. They have not been formally delineated or surveyed and are intended for planning purposes only. Additional site-specific evaluation may be needed to confirm/verify information shown on this map.

Lewis County Coalition



City of Morton City of Winlock

