

Lewis County, Washington
Shoreline Master Program

Map 5A - Current Land Use

Figure 1

Date: 6/3/2014

Current Land Use

- No Data

Single Family Residential

All Other Residential

Manufacturing/Industrial

Transportation/Utilities

Commercial

Government/Services

Cultural/Rec/Assembly

Park/Open Space/Trail

Agriculture

Natural Resources

Forest

Timber

Undeveloped Parcels
- SMA Rivers & Streams

SMA Lakes

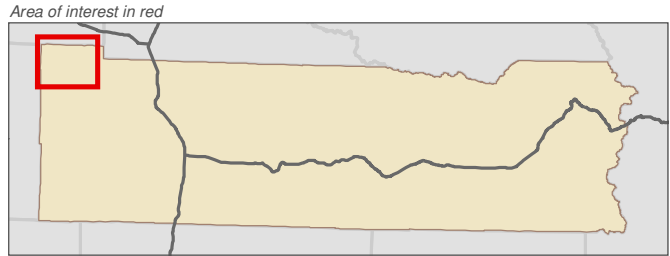
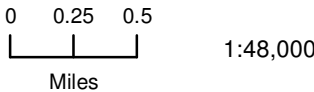
SMA Jurisdiction

City

UGA

Highways

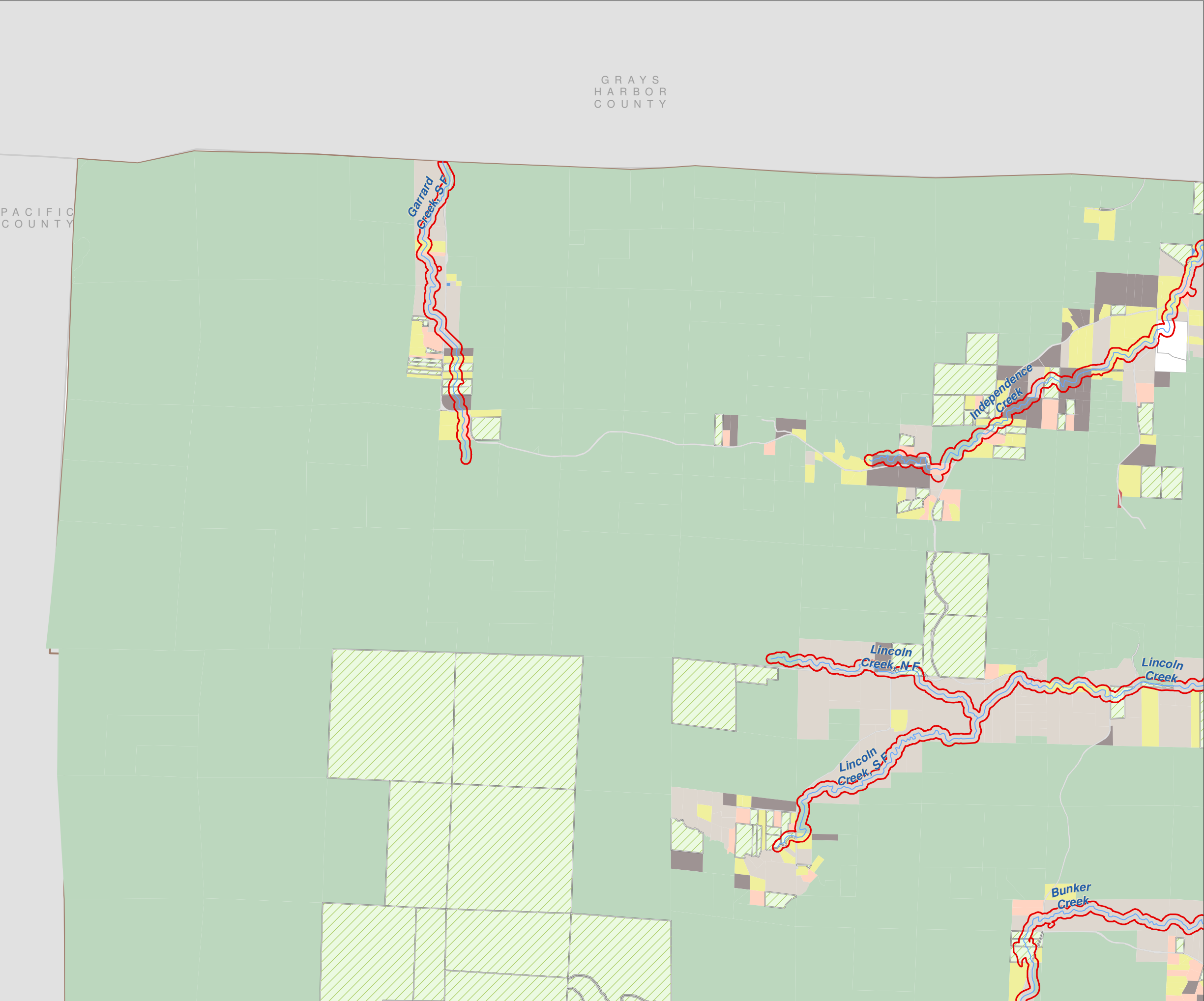
Railroads



Data: Lewis County, USFWS NWI, FEMA, WA DNR, WSDOT, NRCS NAIP

Shoreline jurisdiction boundaries depicted on this map are approximate. They have not been formally delineated or surveyed and are intended for planning purposes only. Additional site-specific evaluation may be needed to confirm/verify information shown on this map.

Lewis County Coalition



Lewis County, Washington
Shoreline Master Program

Map 5A - Current Land Use

Figure 2

Date: 6/3/2014

Current Land Use

- No Data

Single Family Residential

All Other Residential

Manufacturing/Industrial

Transportation/Utilities

Commercial

Government/Services

Cultural/Rec/Assembly

Park/Open Space/Trail

Agriculture

Natural Resources

Forest

Timber

Undeveloped Parcels

SMA Rivers & Streams

SMA Lakes

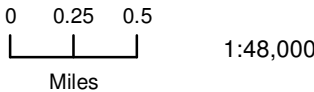
SMA Jurisdiction

City

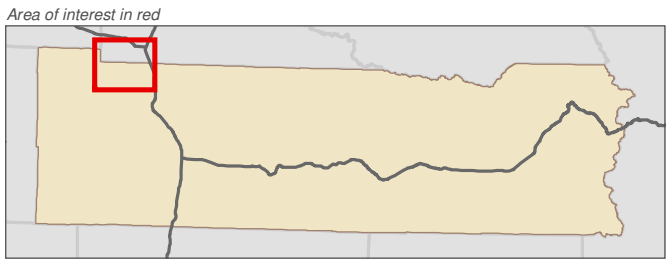
UGA

Highways

Railroads



1:48,000



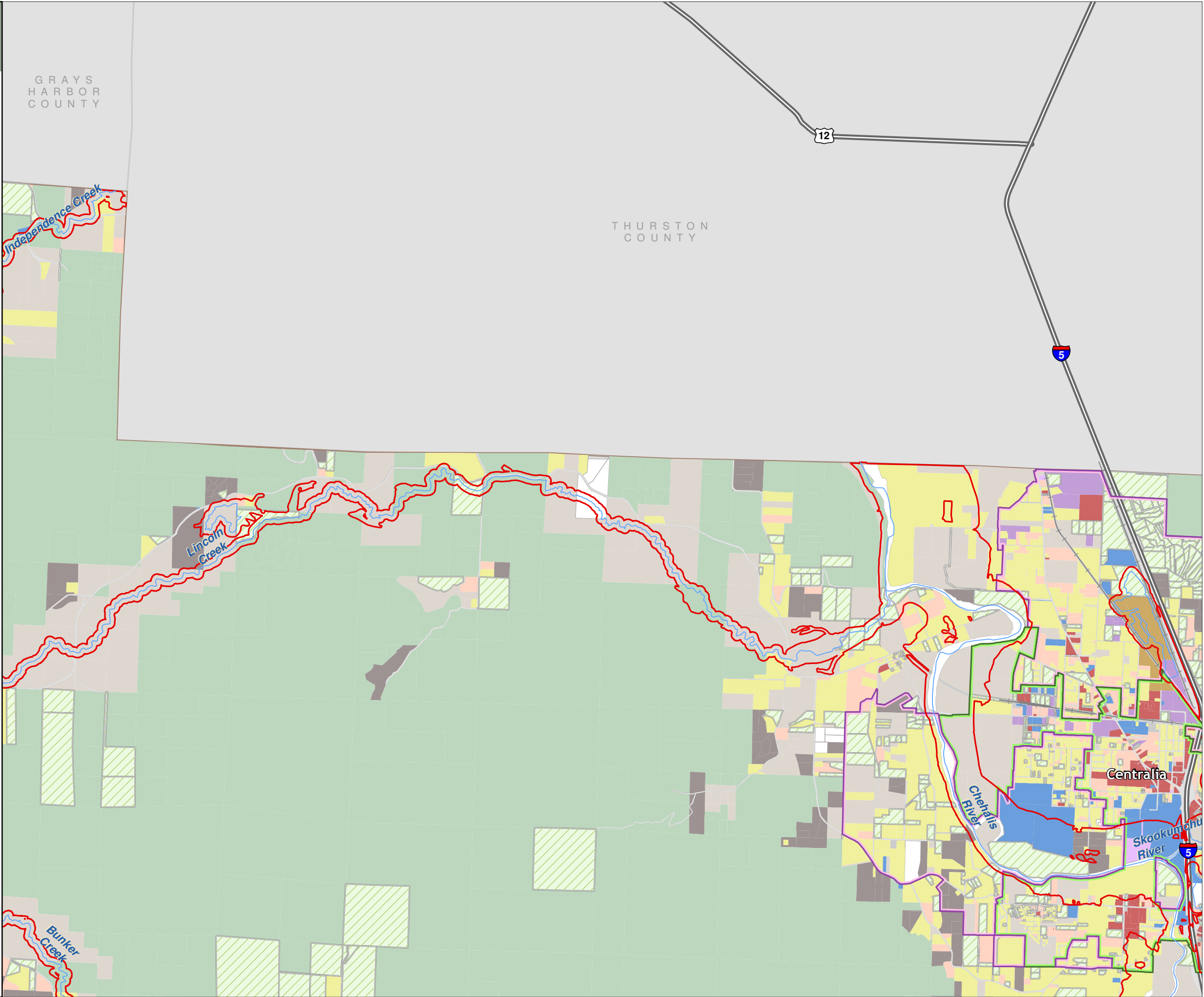
Data: Lewis County, USFWS NWI, FEMA, WA DNR, WSDOT, NRCS NAIP

Shoreline jurisdiction boundaries depicted on this map are approximate. They have not been formally delineated or surveyed and are intended for planning purposes only. Additional site-specific evaluation may be needed to confirm/verify information shown on this map.

Lewis County Coalition



City of Morton City of Winlock



Lewis County, Washington
Shoreline Master Program

Map 5A - Current Land Use

Figure 3

Date: 6/3/2014

Current Land Use

- No Data

Single Family Residential

All Other Residential

Manufacturing/Industrial

Transportation/Utilities

Commercial

Government/Services

Cultural/Rec/Assembly

Park/Open Space/Trail

Agriculture

Natural Resources

Forest

Timber

Undeveloped Parcels

SMA Rivers & Streams

SMA Lakes

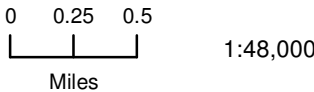
SMA Jurisdiction

City

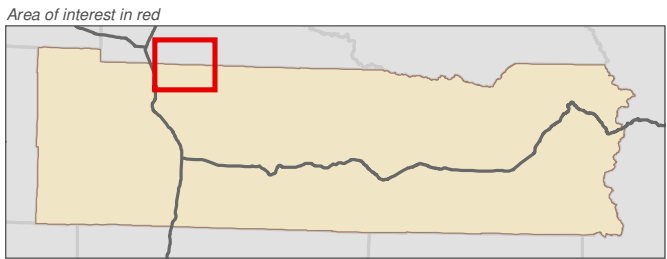
UGA

Highways

Railroads



1:48,000



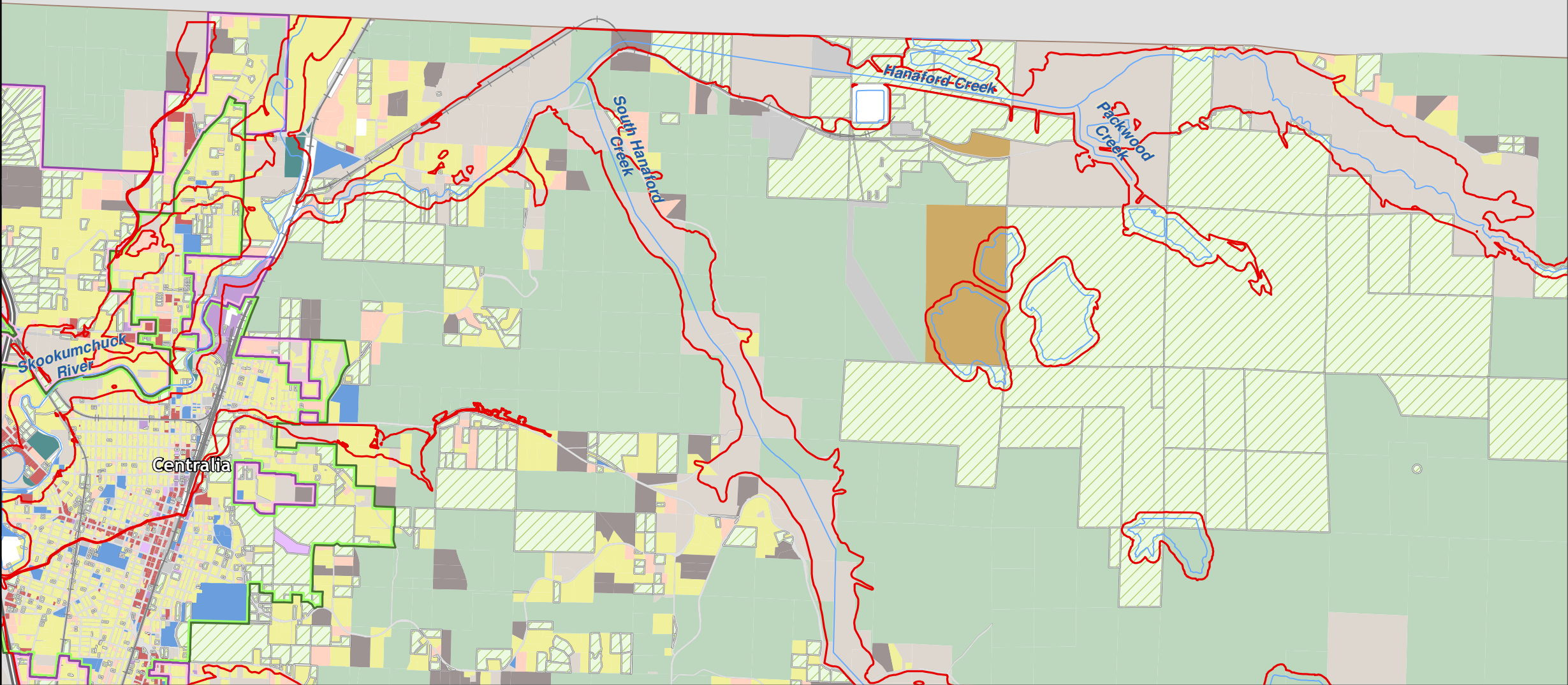
Data: Lewis County, USFWS NWI, FEMA, WA DNR, WSDOT, NRCS NAIP

Shoreline jurisdiction boundaries depicted on this map are approximate. They have not been formally delineated or surveyed and are intended for planning purposes only. Additional site-specific evaluation may be needed to confirm/verify information shown on this map.

Lewis County Coalition



City of Morton City of Winlock



Lewis County, Washington
Shoreline Master Program

Map 5A - Current Land Use

Figure 4

Date: 6/3/2014

Current Land Use

- No Data

Single Family Residential

All Other Residential

Manufacturing/Industrial

Transportation/Utilities

Commercial

Government/Services

Cultural/Rec/Assembly

Park/Open Space/Trail

Agriculture

Natural Resources

Forest

Timber

Undeveloped Parcels
- SMA Rivers & Streams

SMA Lakes

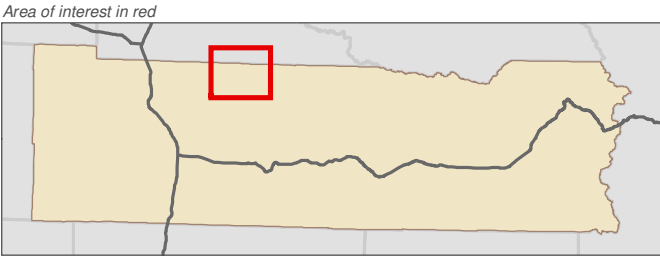
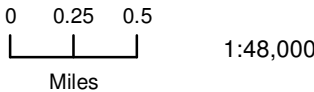
SMA Jurisdiction

City

UGA

Highways

Railroads



Data: Lewis County, USFWS NWI, FEMA, WA DNR, WSDOT, NRCS NAIP

Shoreline jurisdiction boundaries depicted on this map are approximate. They have not been formally delineated or surveyed and are intended for planning purposes only. Additional site-specific evaluation may be needed to confirm/verify information shown on this map.

Lewis County Coalition



City of Morton City of Winlock



THURSTON
COUNTY

Skookumchuck
River

Eleven
Creek

Hanaford
Creek

Newaukum
River, N.F.

Lewis County, Washington
Shoreline Master Program

Map 5A - Current Land Use

Figure 5

Date: 6/3/2014

Current Land Use

- No Data

Single Family Residential

All Other Residential

Manufacturing/Industrial

Transportation/Utilities

Commercial

Government/Services

Cultural/Rec/Assembly

Park/Open Space/Trail

Agriculture

Natural Resources

Forest

Timber

Undeveloped Parcels
- SMA Rivers & Streams

SMA Lakes

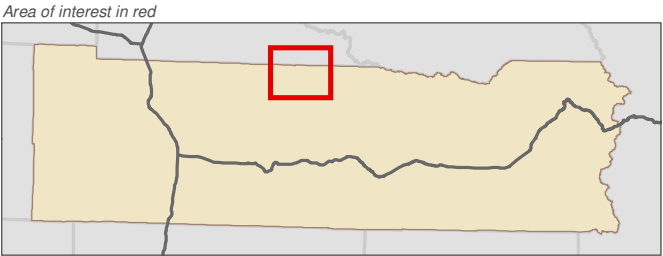
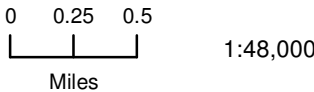
SMA Jurisdiction

City

UGA

Highways

Railroads



Data: Lewis County, USFWS NWI, FEMA, WA DNR, WSDOT, NRCS NAIP

Shoreline jurisdiction boundaries depicted on this map are approximate. They have not been formally delineated or surveyed and are intended for planning purposes only. Additional site-specific evaluation may be needed to confirm/verify information shown on this map.

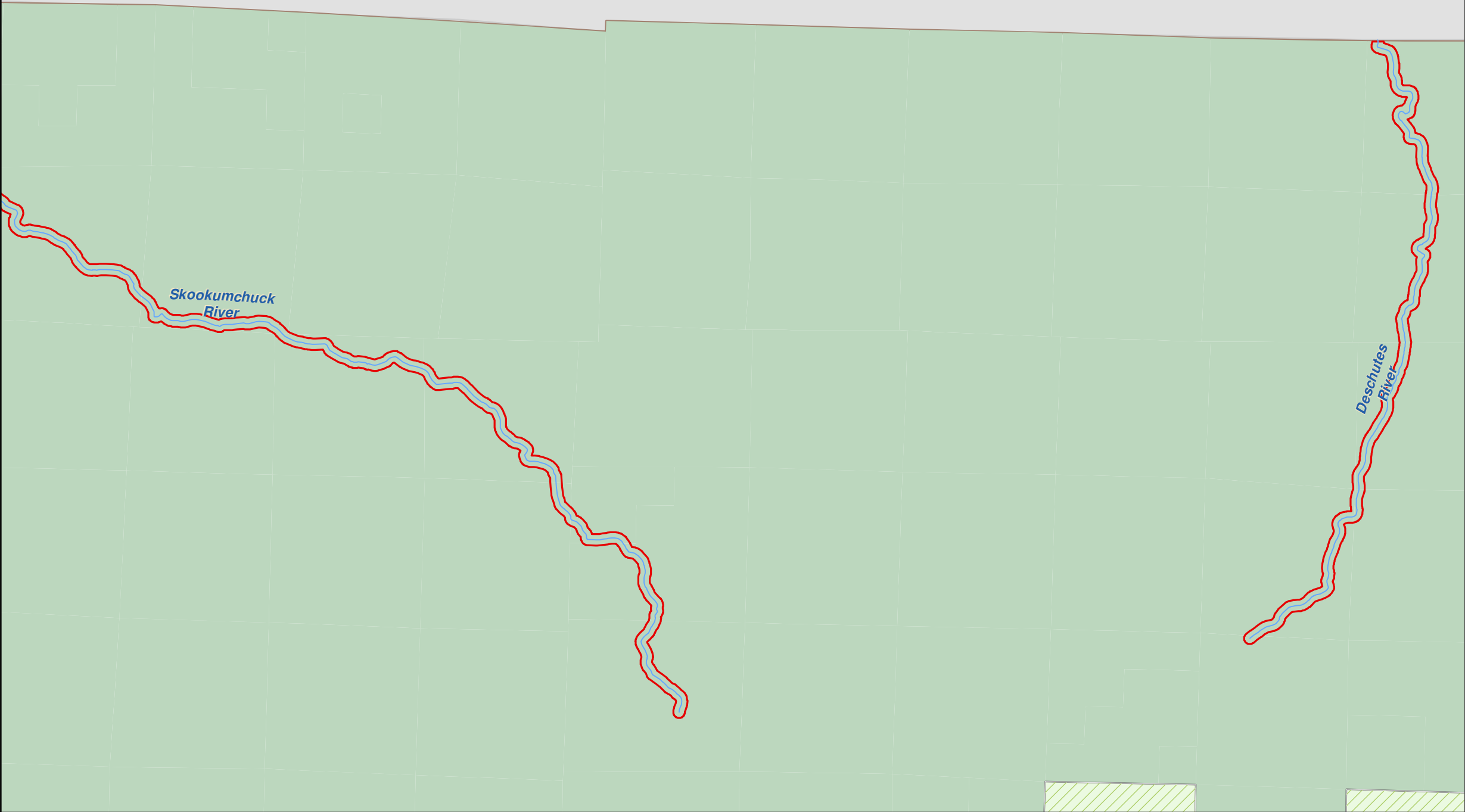
Lewis County Coalition



City of Morton City of Winlock



THURSTON
COUNTY



Lewis County, Washington
Shoreline Master Program

Map 5A - Current Land Use

Figure 6

Date: 6/3/2014

Current Land Use

- No Data

Single Family Residential

All Other Residential

Manufacturing/Industrial

Transportation/Utilities

Commercial

Government/Services

Cultural/Rec/Assembly

Park/Open Space/Trail

Agriculture

Natural Resources

Forest

Timber

Undeveloped Parcels
- SMA Rivers & Streams

SMA Lakes

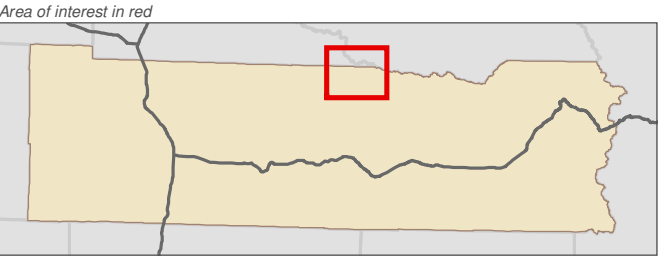
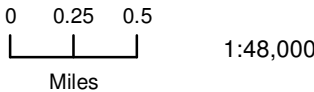
SMA Jurisdiction

City

UGA

Highways

Railroads



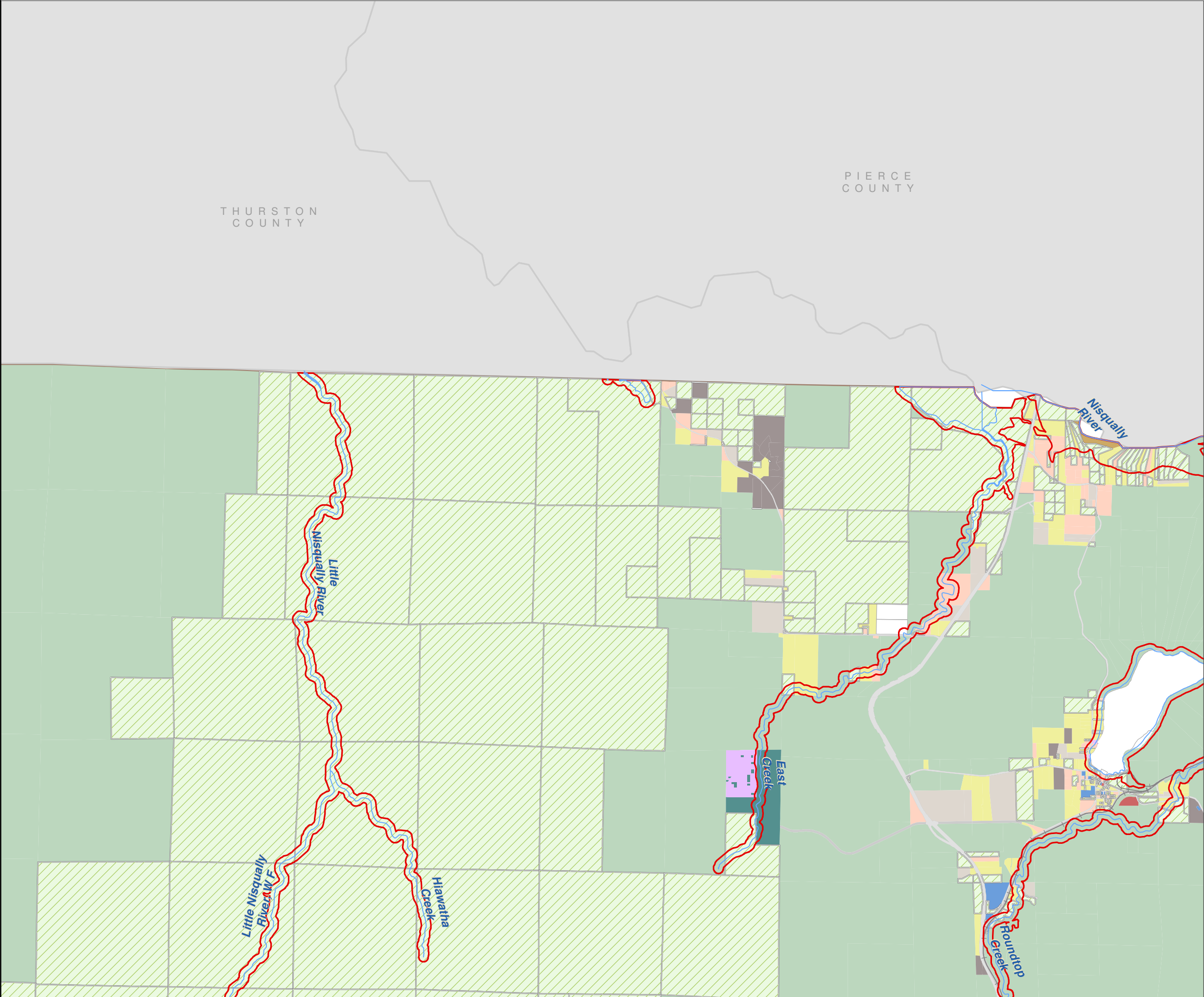
Data: Lewis County, USFWS NWI, FEMA, WA DNR, WSDOT, NRCS NAIP

Shoreline jurisdiction boundaries depicted on this map are approximate. They have not been formally delineated or surveyed and are intended for planning purposes only. Additional site-specific evaluation may be needed to confirm/verify information shown on this map.

Lewis County Coalition



City of Morton City of Winlock



Lewis County, Washington
Shoreline Master Program

Map 5A - Current Land Use

Figure 7

Date: 6/3/2014

Current Land Use

- No Data

Single Family Residential

All Other Residential

Manufacturing/Industrial

Transportation/Utilities

Commercial

Government/Services

Cultural/Rec/Assembly

Park/Open Space/Trail

Agriculture

Natural Resources

Forest

Timber

Undeveloped Parcels

SMA Rivers & Streams

SMA Lakes

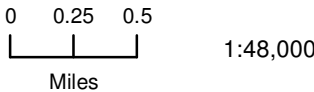
SMA Jurisdiction

City

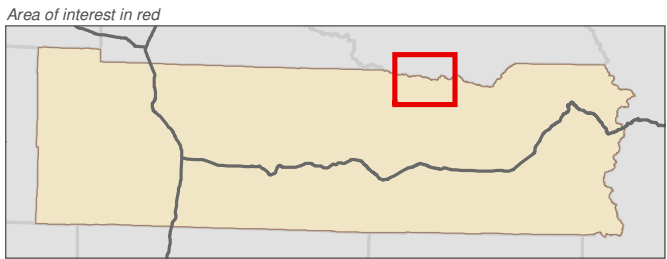
UGA

Highways

Railroads



1:48,000



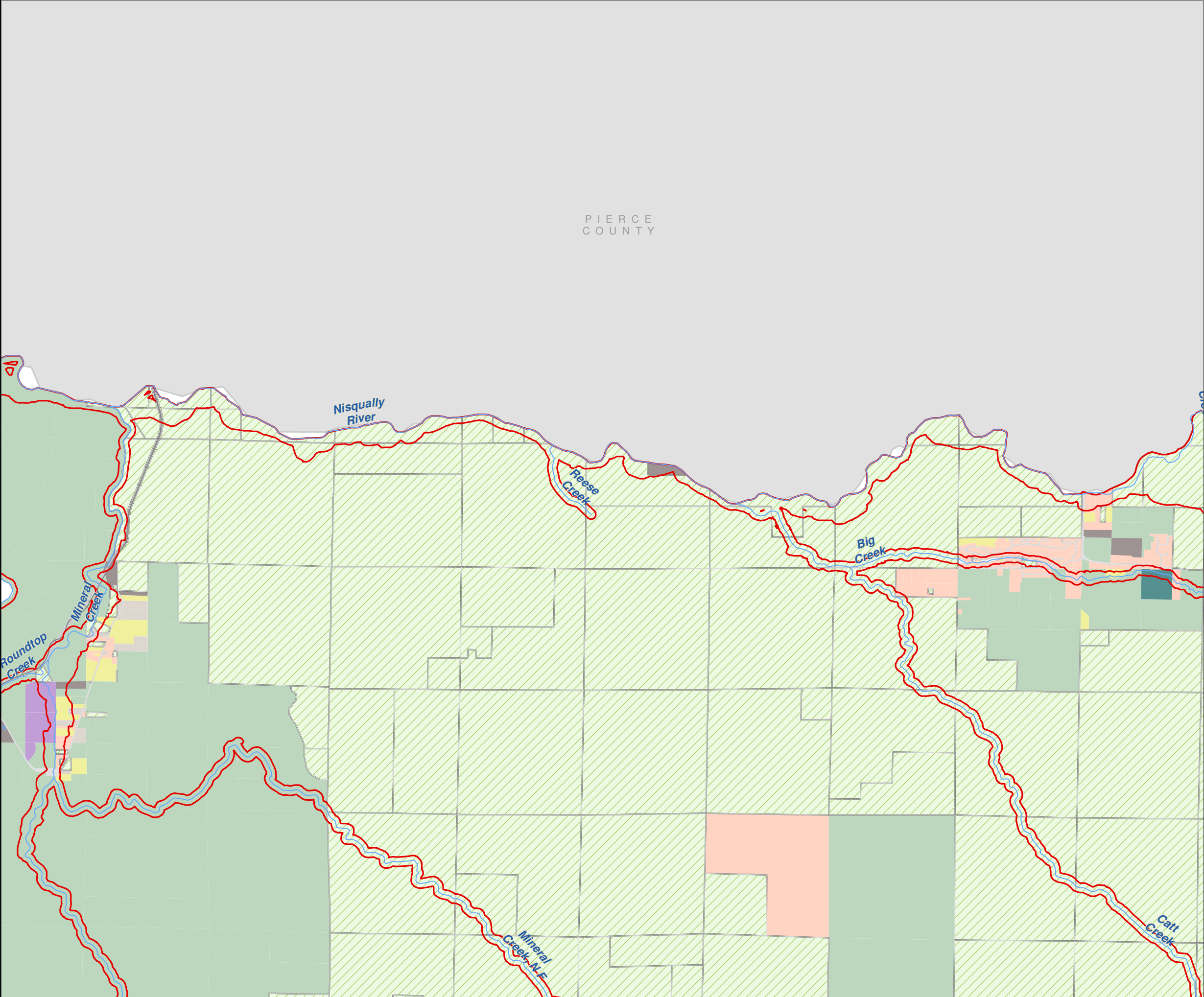
Data: Lewis County, USFWS NWI, FEMA, WA DNR, WSDOT, NRCS NAIP

Shoreline jurisdiction boundaries depicted on this map are approximate. They have not been formally delineated or surveyed and are intended for planning purposes only. Additional site-specific evaluation may be needed to confirm/verify information shown on this map.

Lewis County Coalition



City of Morton City of Winlock



Lewis County, Washington
Shoreline Master Program

Map 5A - Current Land Use

Figure 8

Date: 6/3/2014

Current Land Use

- No Data

Single Family Residential

All Other Residential

Manufacturing/Industrial

Transportation/Utilities

Commercial

Government/Services

Cultural/Rec/Assembly

Park/Open Space/Trail

Agriculture

Natural Resources

Forest

Timber

Undeveloped Parcels
- SMA Rivers & Streams

SMA Lakes

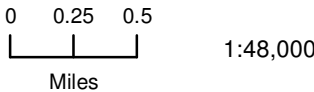
SMA Jurisdiction

City

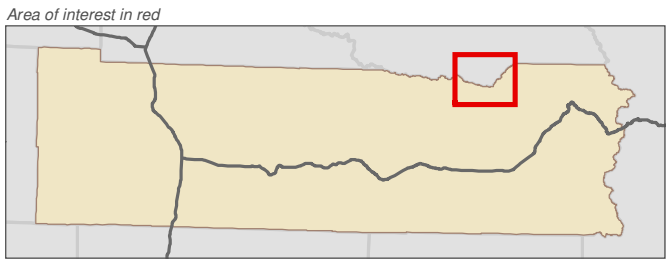
UGA

Highways

Railroads



1:48,000



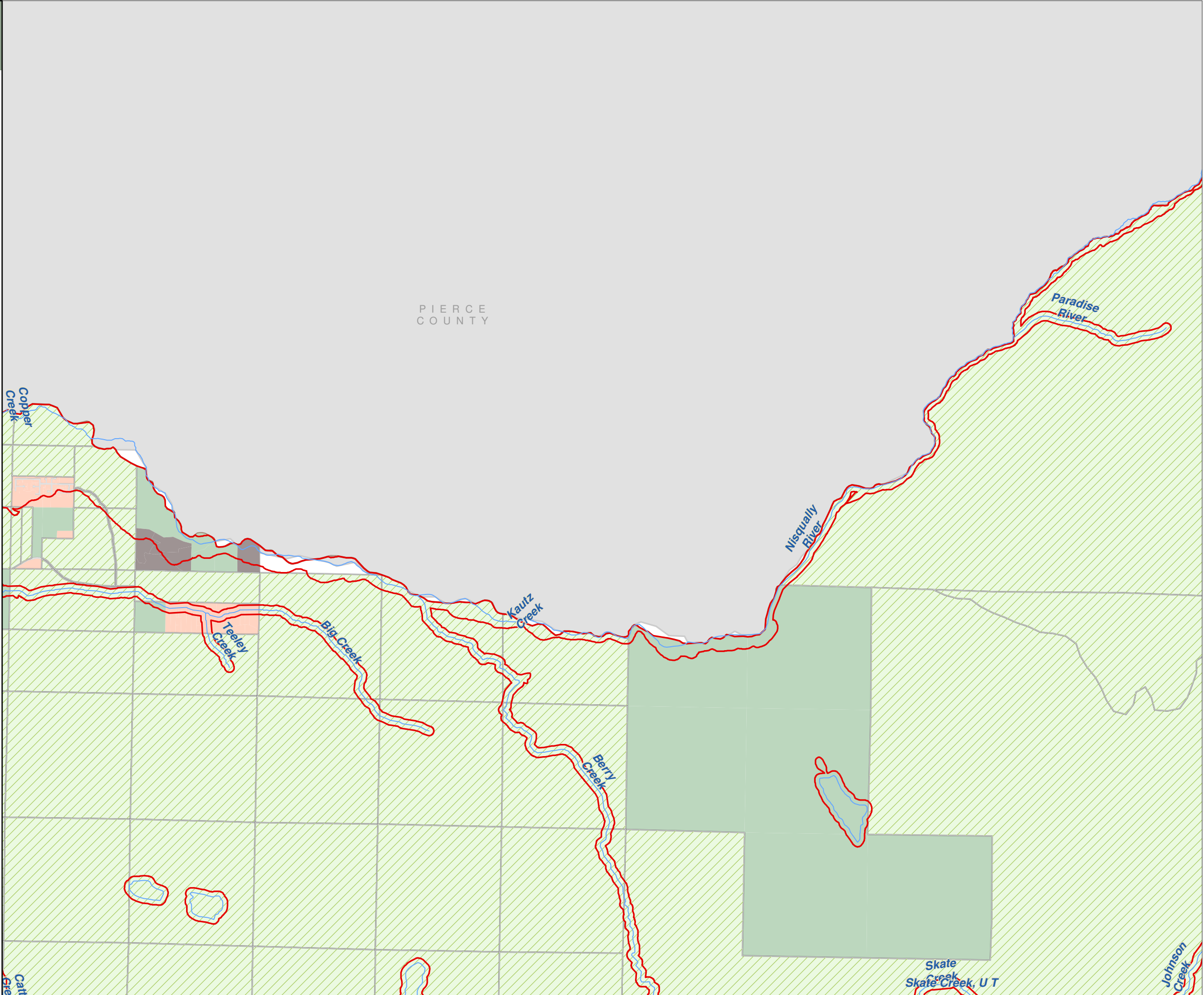
Data: Lewis County, USFWS NWI, FEMA, WA DNR, WSDOT, NRCS NAIP

Shoreline jurisdiction boundaries depicted on this map are approximate. They have not been formally delineated or surveyed and are intended for planning purposes only. Additional site-specific evaluation may be needed to confirm/verify information shown on this map.

Lewis County Coalition



City of Morton City of Winlock



Lewis County, Washington
Shoreline Master Program

Map 5A - Current Land Use

Figure 9

Date: 6/3/2014

Current Land Use

- No Data

Single Family Residential

All Other Residential

Manufacturing/Industrial

Transportation/Utilities

Commercial

Government/Services

Cultural/Rec/Assembly

Park/Open Space/Trail

Agriculture

Natural Resources

Forest

Timber

Undeveloped Parcels
- SMA Rivers & Streams

SMA Lakes

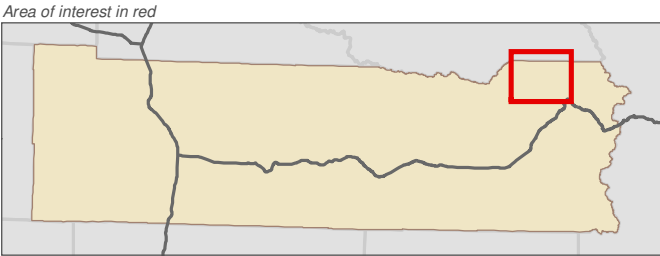
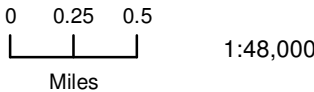
SMA Jurisdiction

City

UGA

Highways

Railroads



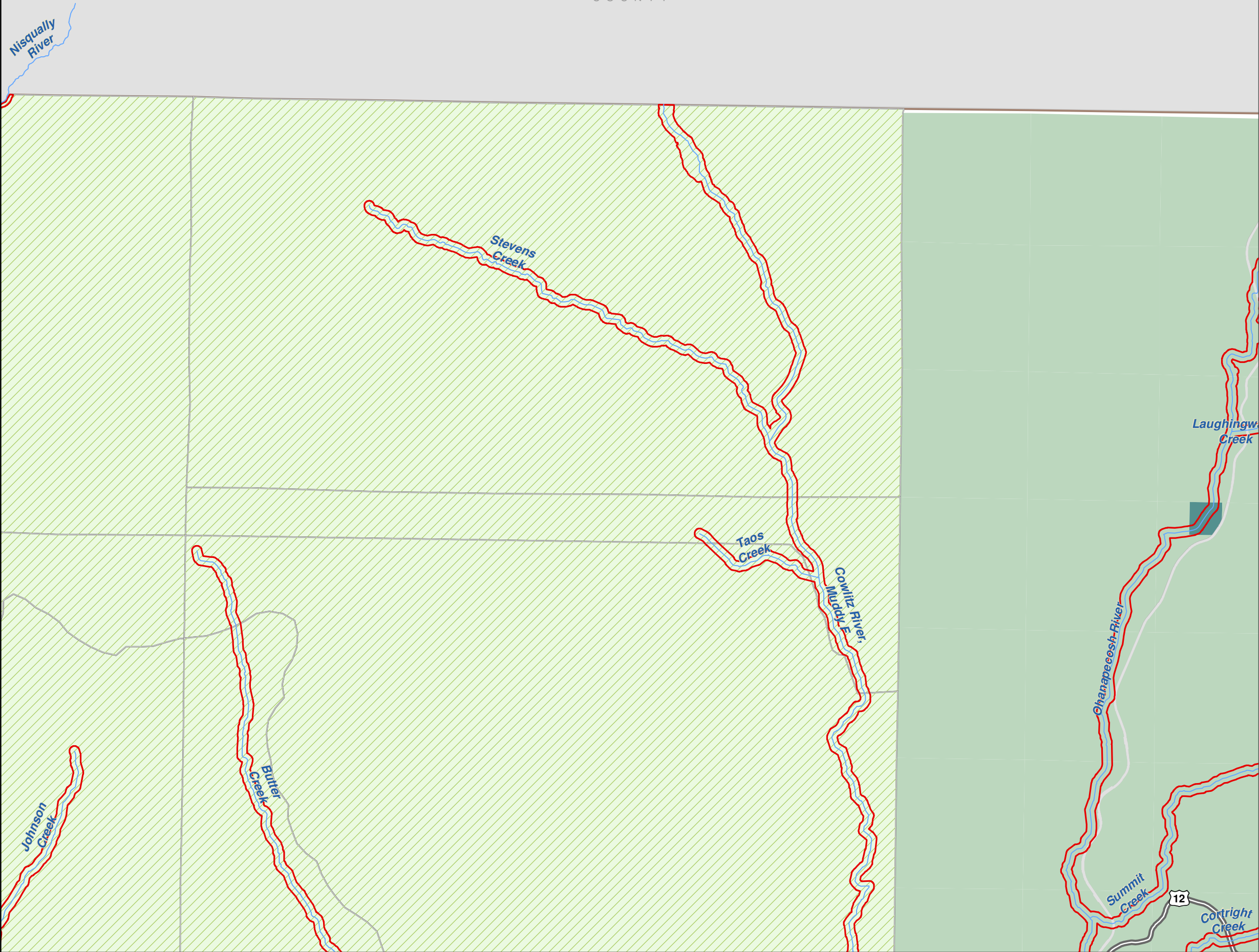
Data: Lewis County, USFWS NWI, FEMA, WA DNR, WSDOT, NRCS NAIP

Shoreline jurisdiction boundaries depicted on this map are approximate. They have not been formally delineated or surveyed and are intended for planning purposes only. Additional site-specific evaluation may be needed to confirm/verify information shown on this map.

Lewis County Coalition



City of Morton City of Winlock



Lewis County, Washington
Shoreline Master Program

Map 5A - Current Land Use

Figure 10

Date: 6/3/2014

Current Land Use

- No Data

Single Family Residential

All Other Residential

Manufacturing/Industrial

Transportation/Utilities

Commercial

Government/Services

Cultural/Rec/Assembly

Park/Open Space/Trail

Agriculture

Natural Resources

Forest

Timber

Undeveloped Parcels
- SMA Rivers & Streams

SMA Lakes

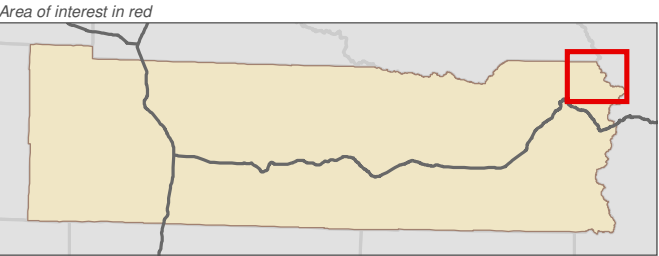
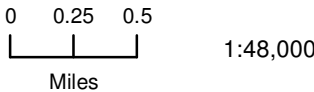
SMA Jurisdiction

City

UGA

Highways

Railroads



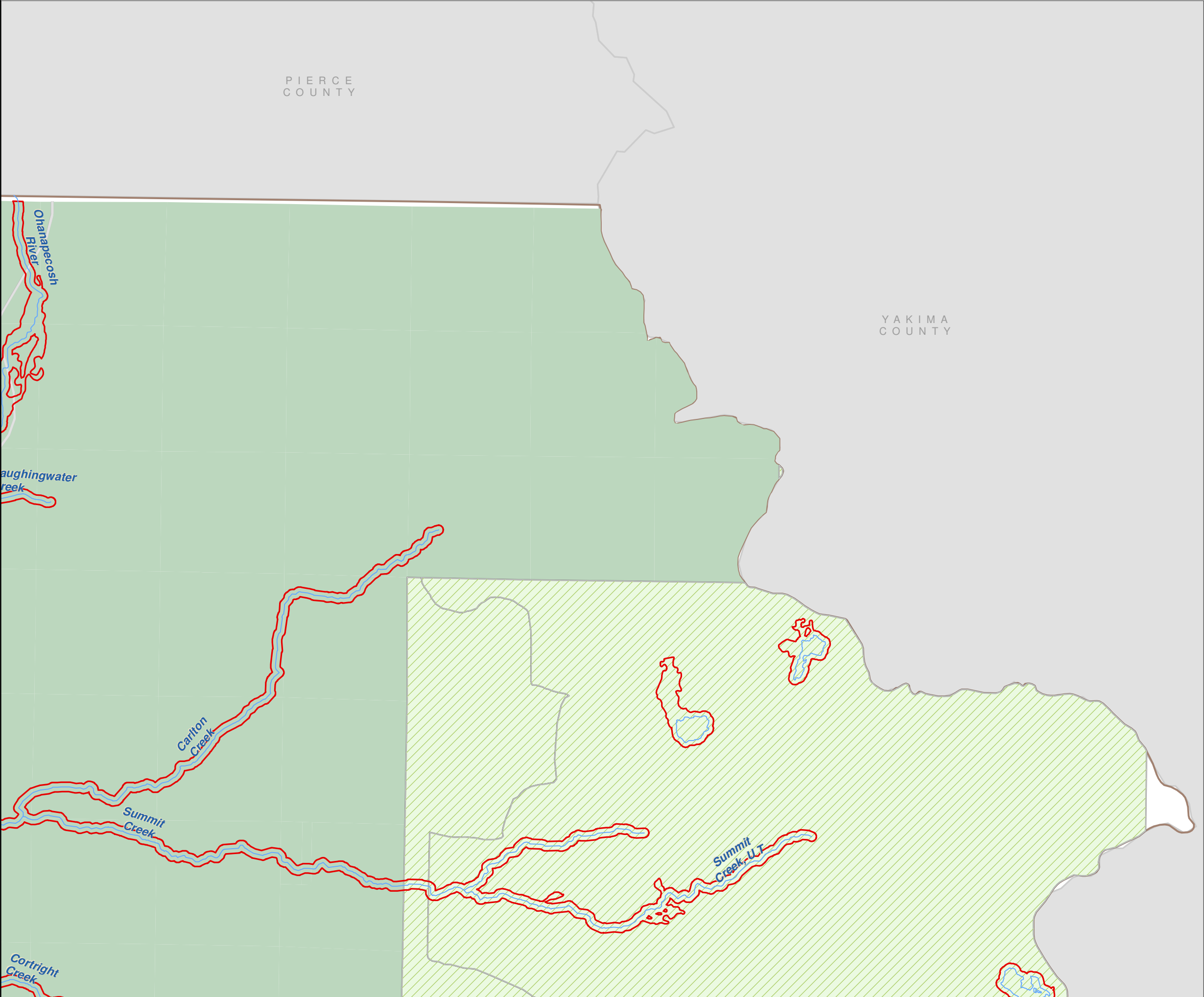
Data: Lewis County, USFWS NWI, FEMA, WA DNR, WSDOT, NRCS NAIP

Shoreline jurisdiction boundaries depicted on this map are approximate. They have not been formally delineated or surveyed and are intended for planning purposes only. Additional site-specific evaluation may be needed to confirm/verify information shown on this map.

Lewis County Coalition



City of Morton City of Winlock



Lewis County, Washington
Shoreline Master Program

Map 5A - Current Land Use

Figure 11

Date: 6/3/2014

Current Land Use

- No Data

Single Family Residential

All Other Residential

Manufacturing/Industrial

Transportation/Utilities

Commercial

Government/Services

Cultural/Rec/Assembly

Park/Open Space/Trail

Agriculture

Natural Resources

Forest

Timber

Undeveloped Parcels
- SMA Rivers & Streams

SMA Lakes

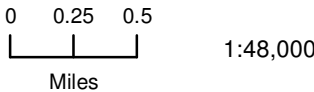
SMA Jurisdiction

City

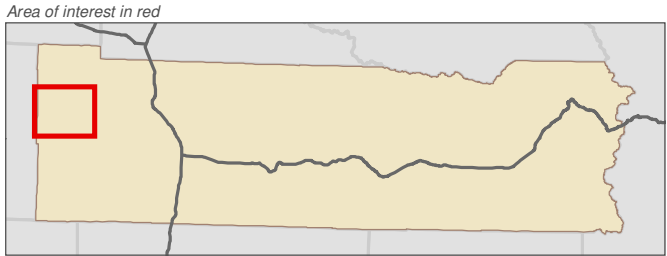
UGA

Highways

Railroads



1:48,000



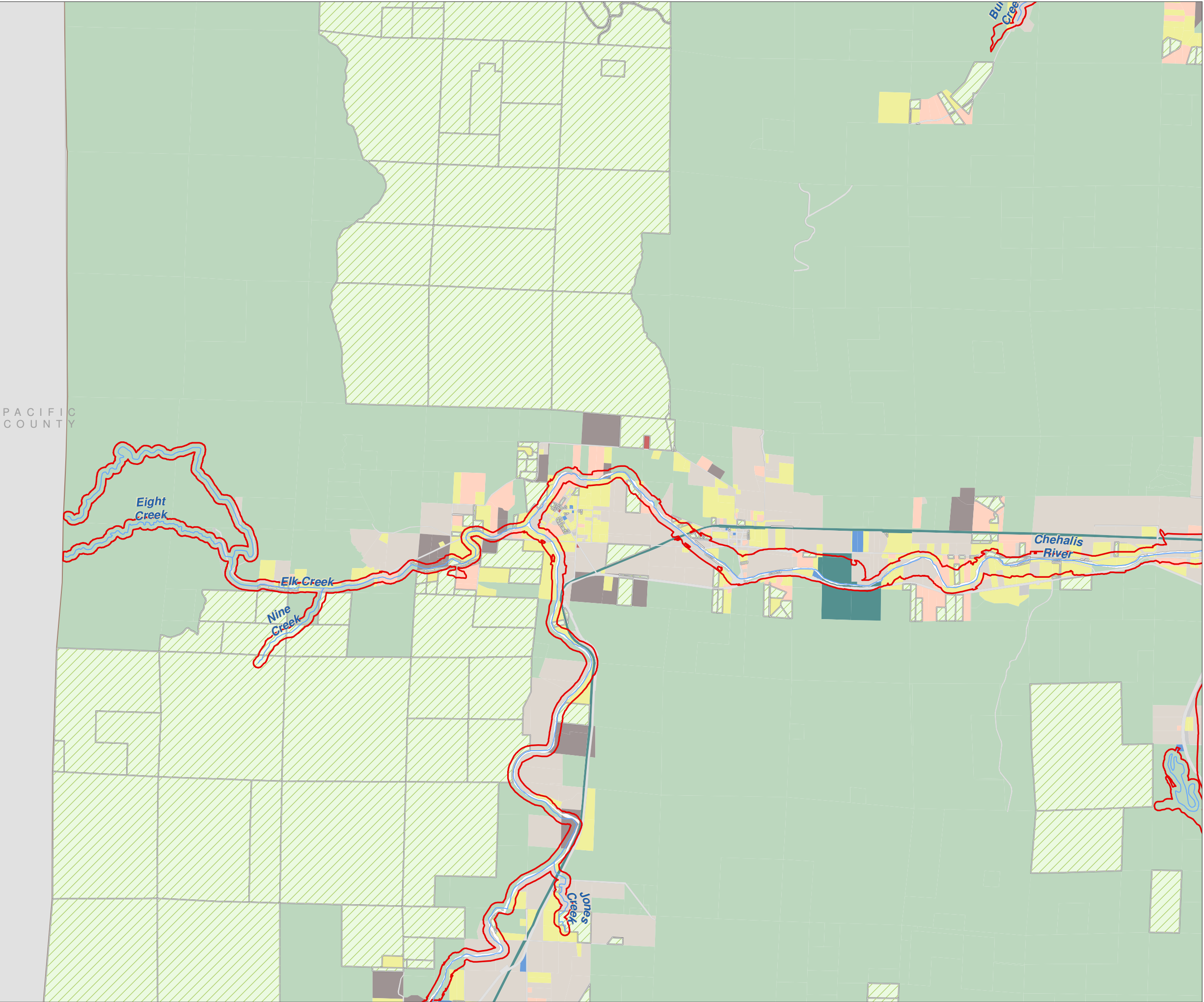
Data: Lewis County, USFWS NWI, FEMA, WA DNR, WSDOT, NRCS NAIP

Shoreline jurisdiction boundaries depicted on this map are approximate. They have not been formally delineated or surveyed and are intended for planning purposes only. Additional site-specific evaluation may be needed to confirm/verify information shown on this map.

Lewis County Coalition



City of Morton City of Winlock



Lewis County, Washington
Shoreline Master Program

Map 5A - Current Land Use

Figure 12

Date: 6/3/2014

Current Land Use

- No Data

Single Family Residential

All Other Residential

Manufacturing/Industrial

Transportation/Utilities

Commercial

Government/Services

Cultural/Rec/Assembly

Park/Open Space/Trail

Agriculture

Natural Resources

Forest

Timber

Undeveloped Parcels

SMA Rivers & Streams

SMA Lakes

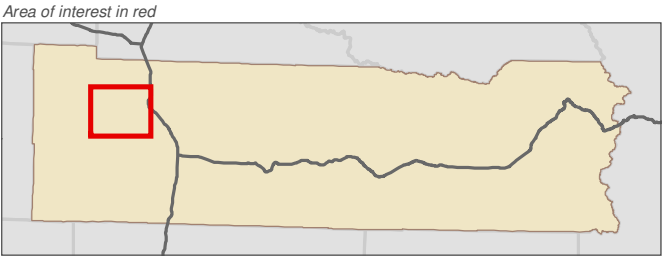
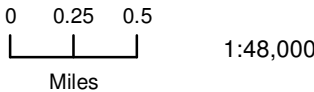
SMA Jurisdiction

City

UGA

Highways

Railroads



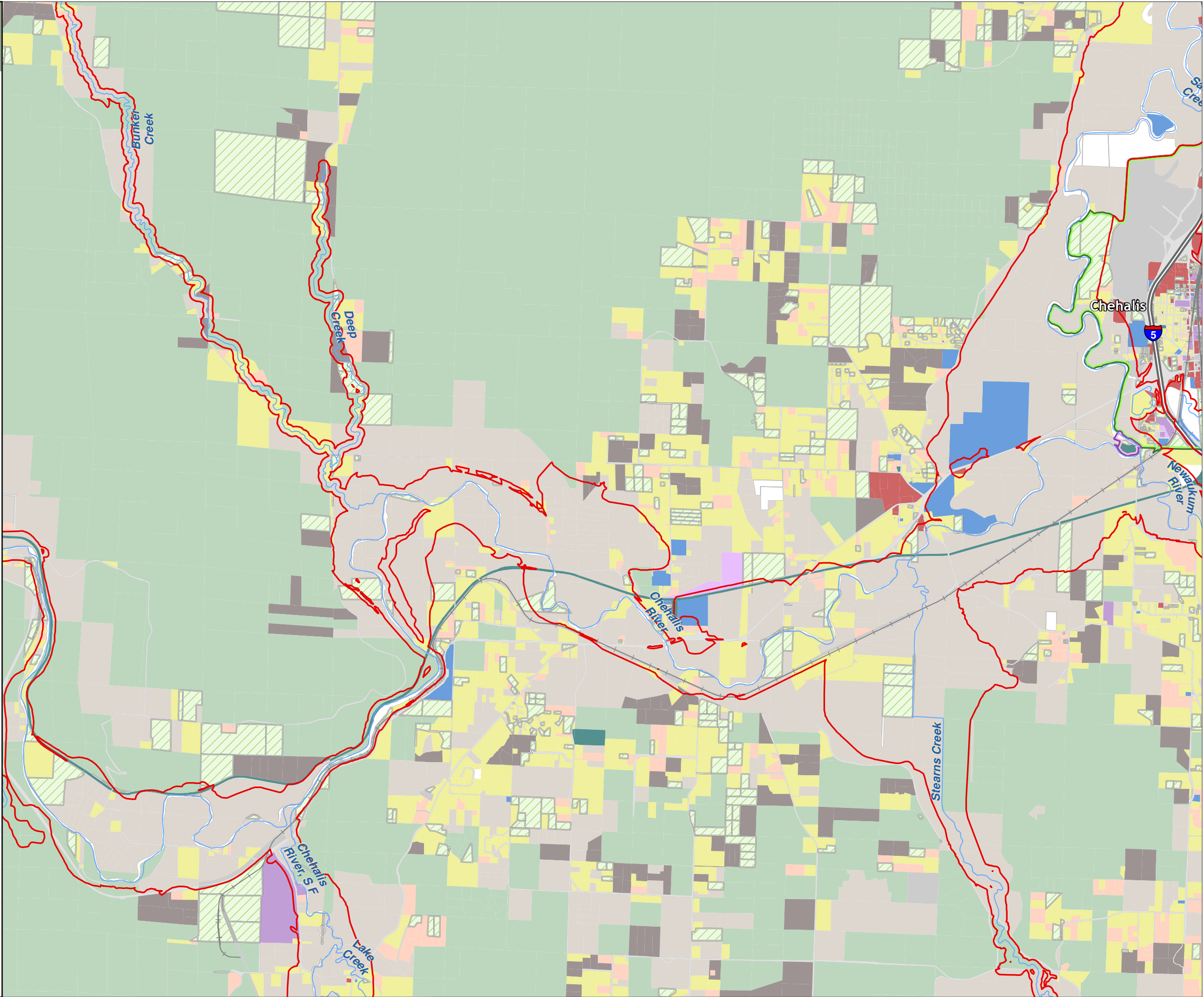
Data: Lewis County, USFWS NWI, FEMA, WA DNR, WSDOT, NRCS NAIP

Shoreline jurisdiction boundaries depicted on this map are approximate. They have not been formally delineated or surveyed and are intended for planning purposes only. Additional site-specific evaluation may be needed to confirm/verify information shown on this map.

Lewis County Coalition



City of Morton City of Winlock



Lewis County, Washington
Shoreline Master Program

Map 5A - Current Land Use

Figure 13

Date: 6/3/2014

Current Land Use

- No Data

Single Family Residential

All Other Residential

Manufacturing/Industrial

Transportation/Utilities

Commercial

Government/Services

Cultural/Rec/Assembly

Park/Open Space/Trail

Agriculture

Natural Resources

Forest

Timber

Undeveloped Parcels
- SMA Rivers & Streams

SMA Lakes

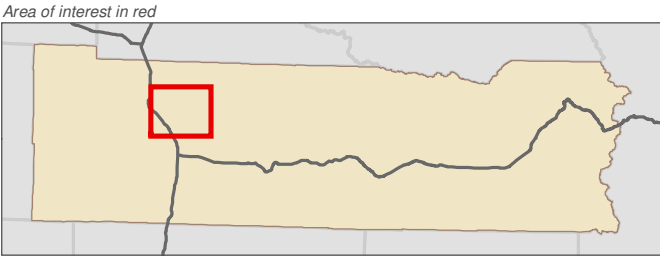
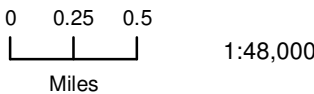
SMA Jurisdiction

City

UGA

Highways

Railroads



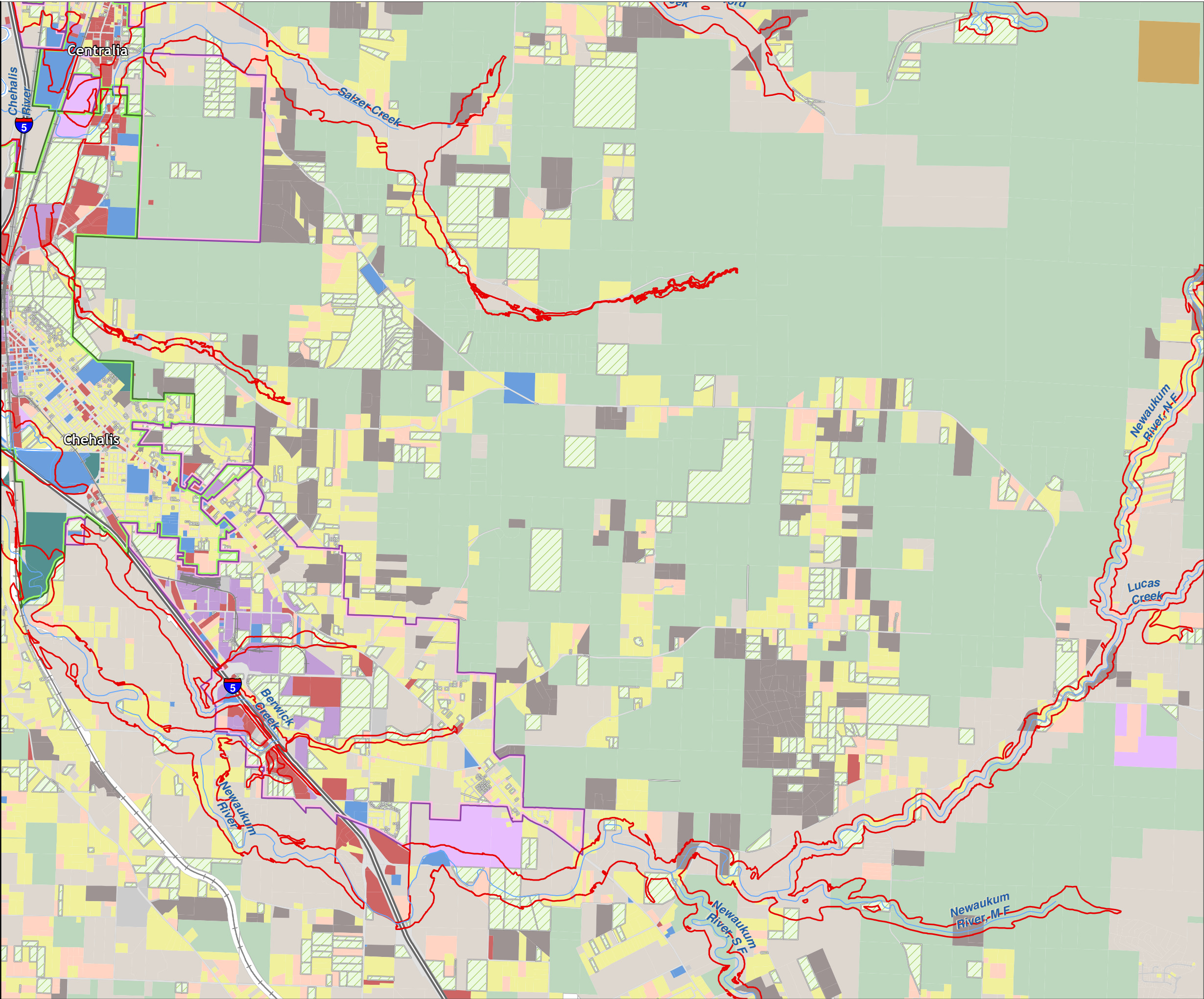
Data: Lewis County, USFWS NWI, FEMA, WA DNR, WSDOT, NRCS NAIP

Shoreline jurisdiction boundaries depicted on this map are approximate. They have not been formally delineated or surveyed and are intended for planning purposes only. Additional site-specific evaluation may be needed to confirm/verify information shown on this map.

Lewis County Coalition



City of Morton City of Winlock



Lewis County, Washington
Shoreline Master Program

Map 5A - Current Land Use

Figure 14

Date: 6/3/2014

Current Land Use

- No Data

Single Family Residential

All Other Residential

Manufacturing/Industrial

Transportation/Utilities

Commercial

Government/Services

Cultural/Rec/Assembly

Park/Open Space/Trail

Agriculture

Natural Resources

Forest

Timber

Undeveloped Parcels
- SMA Rivers & Streams

SMA Lakes

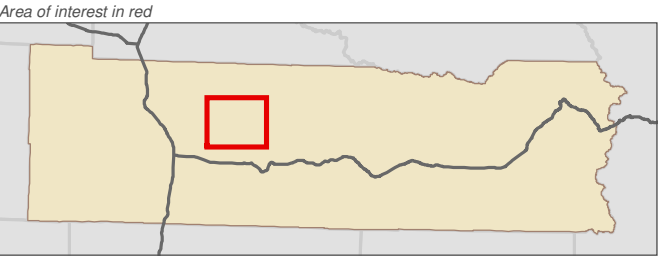
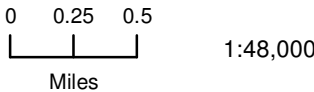
SMA Jurisdiction

City

UGA

Highways

Railroads



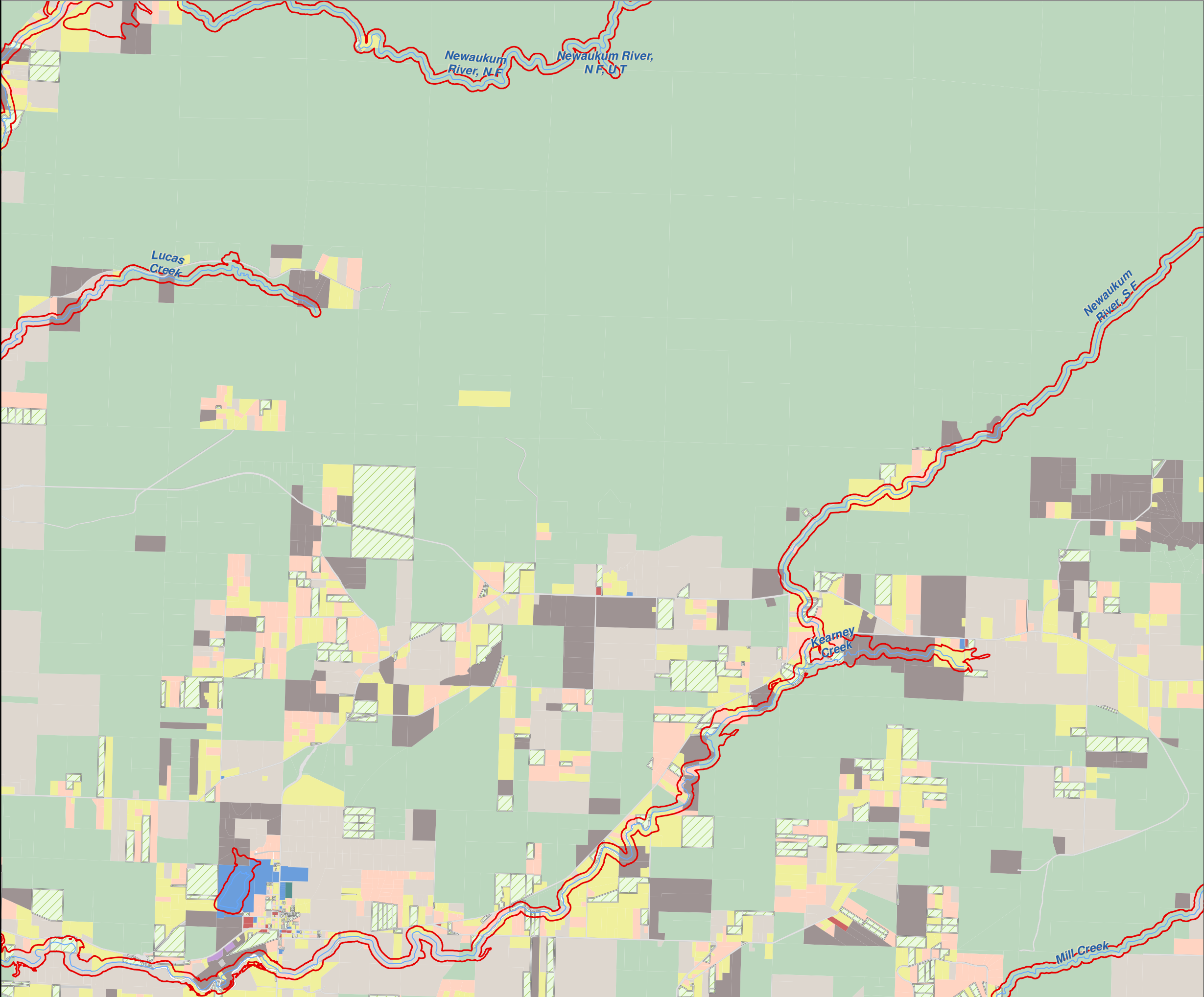
Data: Lewis County, USFWS NWI, FEMA, WA DNR, WSDOT, NRCS NAIP

Shoreline jurisdiction boundaries depicted on this map are approximate. They have not been formally delineated or surveyed and are intended for planning purposes only. Additional site-specific evaluation may be needed to confirm/verify information shown on this map.

Lewis County Coalition



City of Morton City of Winlock



Lewis County, Washington
Shoreline Master Program

Map 5A - Current Land Use

Figure 15

Date: 6/3/2014

Current Land Use

- No Data

Single Family Residential

All Other Residential

Manufacturing/Industrial

Transportation/Utilities

Commercial

Government/Services

Cultural/Rec/Assembly

Park/Open Space/Trail

Agriculture

Natural Resources

Forest

Timber

Undeveloped Parcels

SMA Rivers & Streams

SMA Lakes

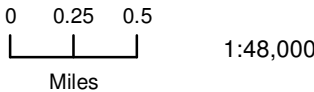
SMA Jurisdiction

City

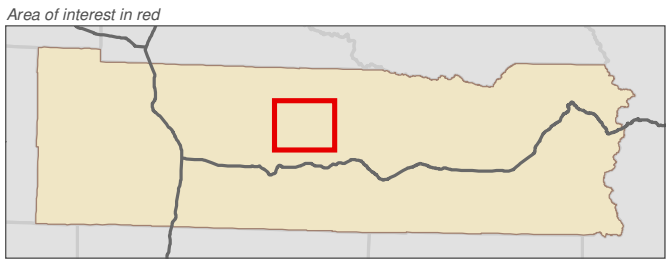
UGA

Highways

Railroads



1:48,000



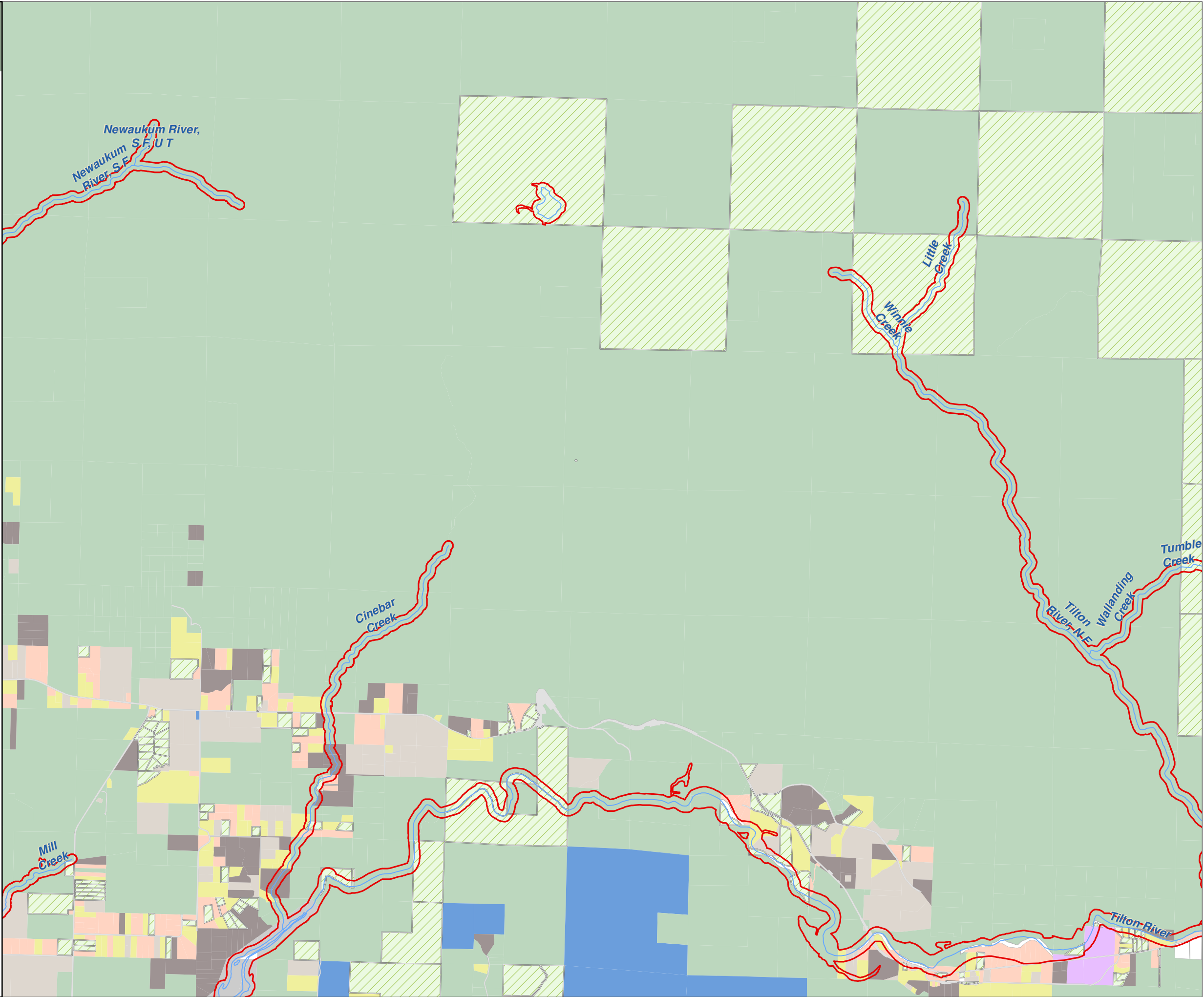
Data: Lewis County, USFWS NWI, FEMA, WA DNR, WSDOT, NRCS NAIP

Shoreline jurisdiction boundaries depicted on this map are approximate. They have not been formally delineated or surveyed and are intended for planning purposes only. Additional site-specific evaluation may be needed to confirm/verify information shown on this map.

Lewis County Coalition



City of Morton City of Winlock



Lewis County, Washington
Shoreline Master Program

Map 5A - Current Land Use

Figure 16

Date: 6/3/2014

Current Land Use

- No Data

Single Family Residential

All Other Residential

Manufacturing/Industrial

Transportation/Utilities

Commercial

Government/Services

Cultural/Rec/Assembly

Park/Open Space/Trail

Agriculture

Natural Resources

Forest

Timber

Undeveloped Parcels
- SMA Rivers & Streams

SMA Lakes

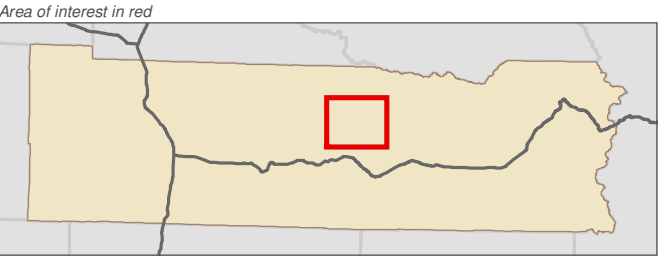
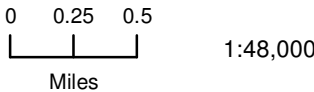
SMA Jurisdiction

City

UGA

Highways

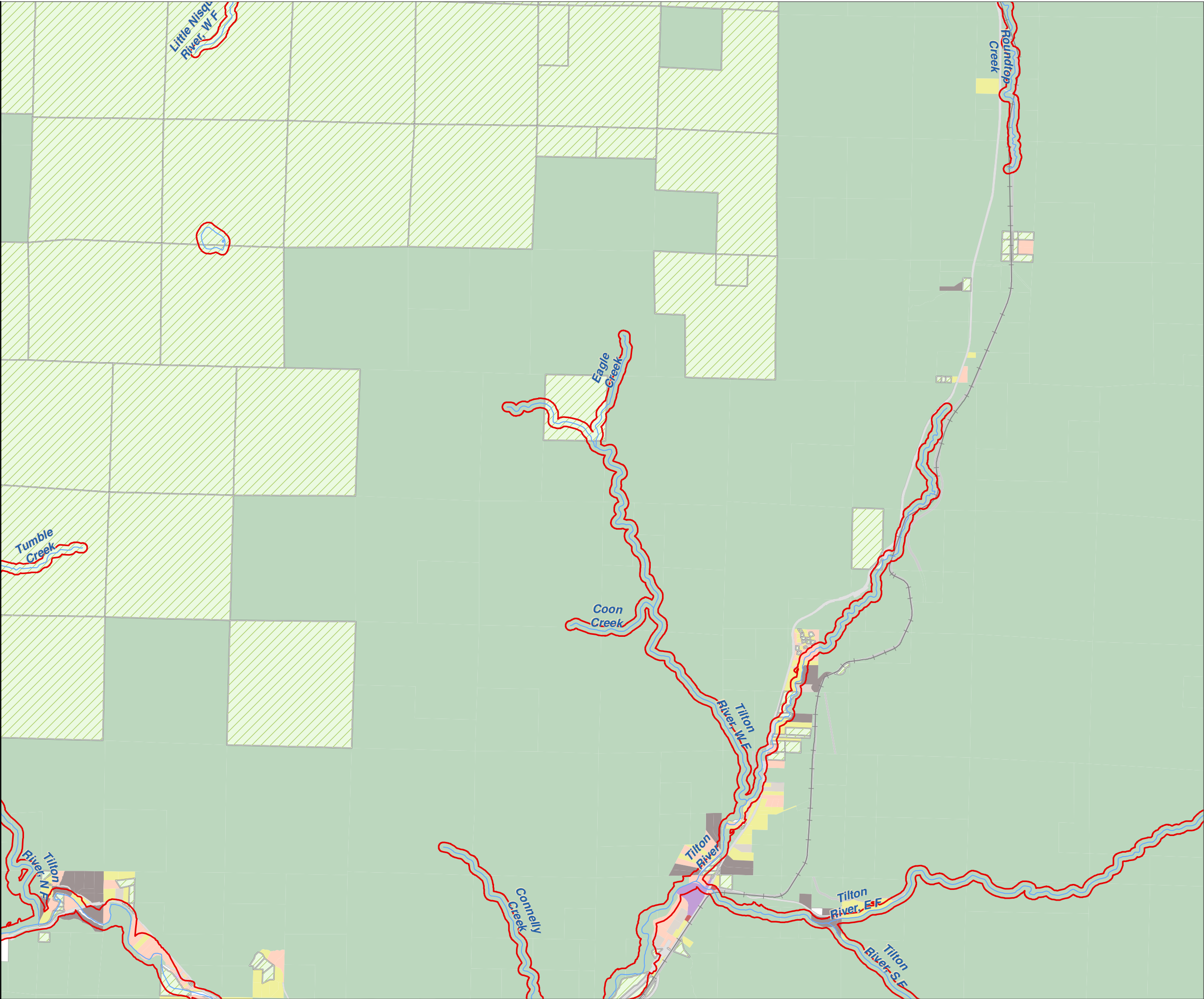
Railroads



Data: Lewis County, USFWS NWI, FEMA, WA DNR, WSDOT, NRCS NAIP

Shoreline jurisdiction boundaries depicted on this map are approximate. They have not been formally delineated or surveyed and are intended for planning purposes only. Additional site-specific evaluation may be needed to confirm/verify information shown on this map.

Lewis County Coalition



Lewis County, Washington
Shoreline Master Program

Map 5A - Current Land Use

Figure 17

Date: 6/3/2014

Current Land Use

- No Data

Single Family Residential

All Other Residential

Manufacturing/Industrial

Transportation/Utilities

Commercial

Government/Services

Cultural/Rec/Assembly

Park/Open Space/Trail

Agriculture

Natural Resources

Forest

Timber

Undeveloped Parcels
- SMA Rivers & Streams

SMA Lakes

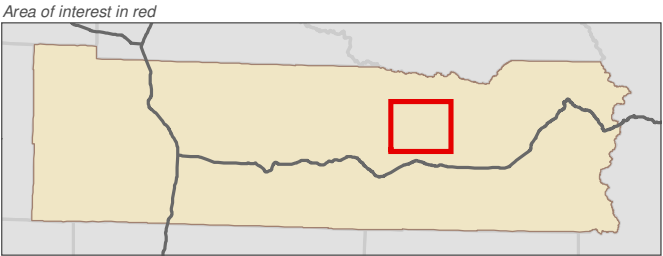
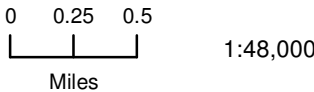
SMA Jurisdiction

City

UGA

Highways

Railroads



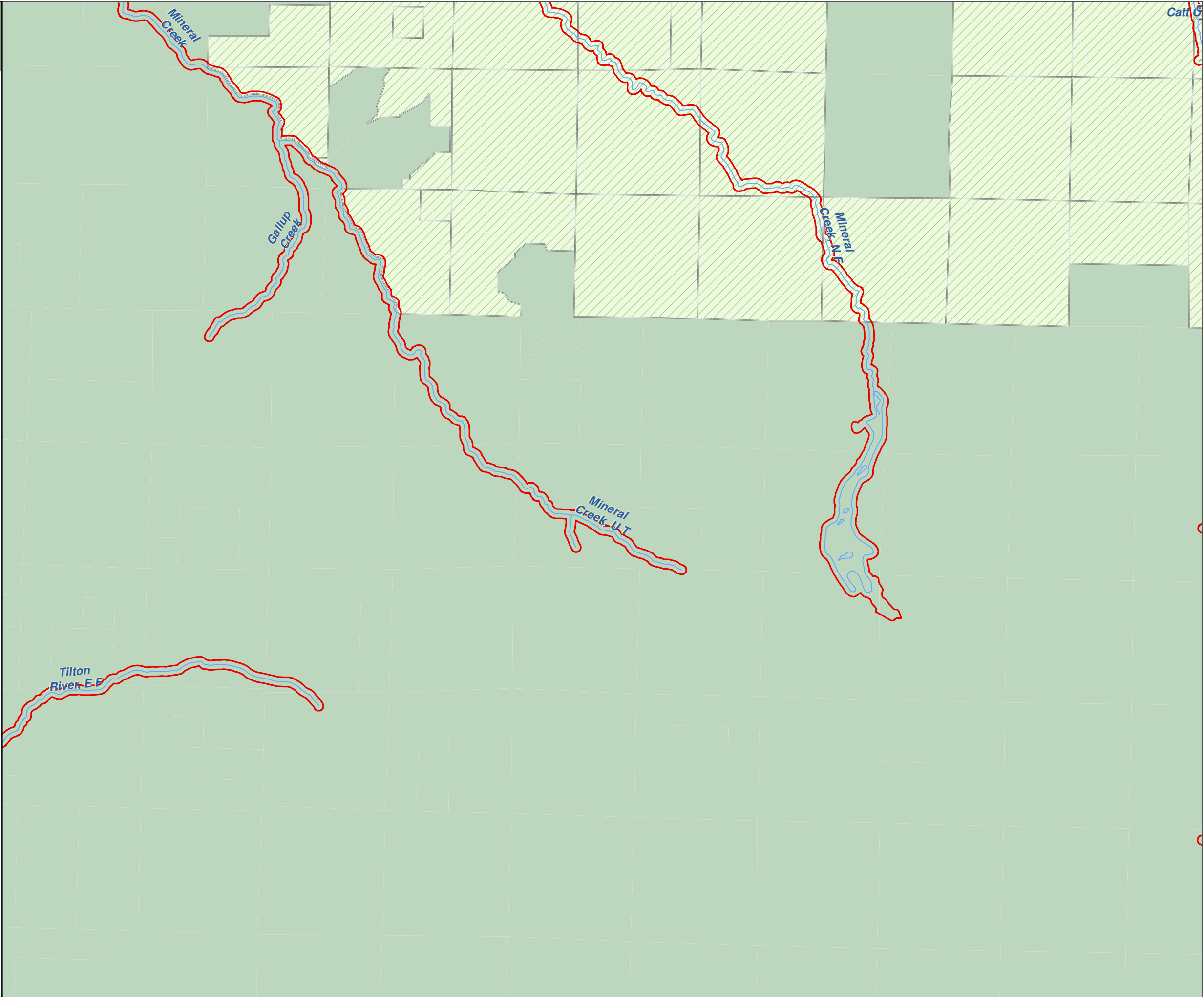
Data: Lewis County, USFWS NWI, FEMA, WA DNR, WSDOT, NRCS NAIP

Shoreline jurisdiction boundaries depicted on this map are approximate. They have not been formally delineated or surveyed and are intended for planning purposes only. Additional site-specific evaluation may be needed to confirm/verify information shown on this map.

Lewis County Coalition



City of Morton City of Winlock



Lewis County, Washington
Shoreline Master Program

Map 5A - Current Land Use

Figure 18

Date: 6/3/2014

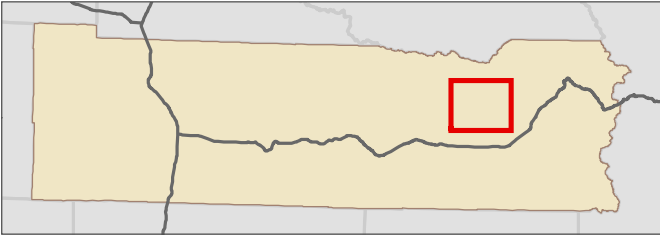
Current Land Use

- | | |
|---------------------------|----------------------|
| No Data | SMA Rivers & Streams |
| Single Family Residential | SMA Lakes |
| All Other Residential | SMA Jurisdiction |
| Manufacturing/Industrial | City |
| Transportation/Utilities | UGA |
| Commercial | Highways |
| Government/Services | Railroads |
| Cultural/Rec/Assembly | |
| Park/Open Space/Trail | |
| Agriculture | |
| Natural Resources | |
| Forest | |
| Timber | |
| Undeveloped Parcels | |

0 0.25 0.5
Miles
1:48,000



Area of interest in red



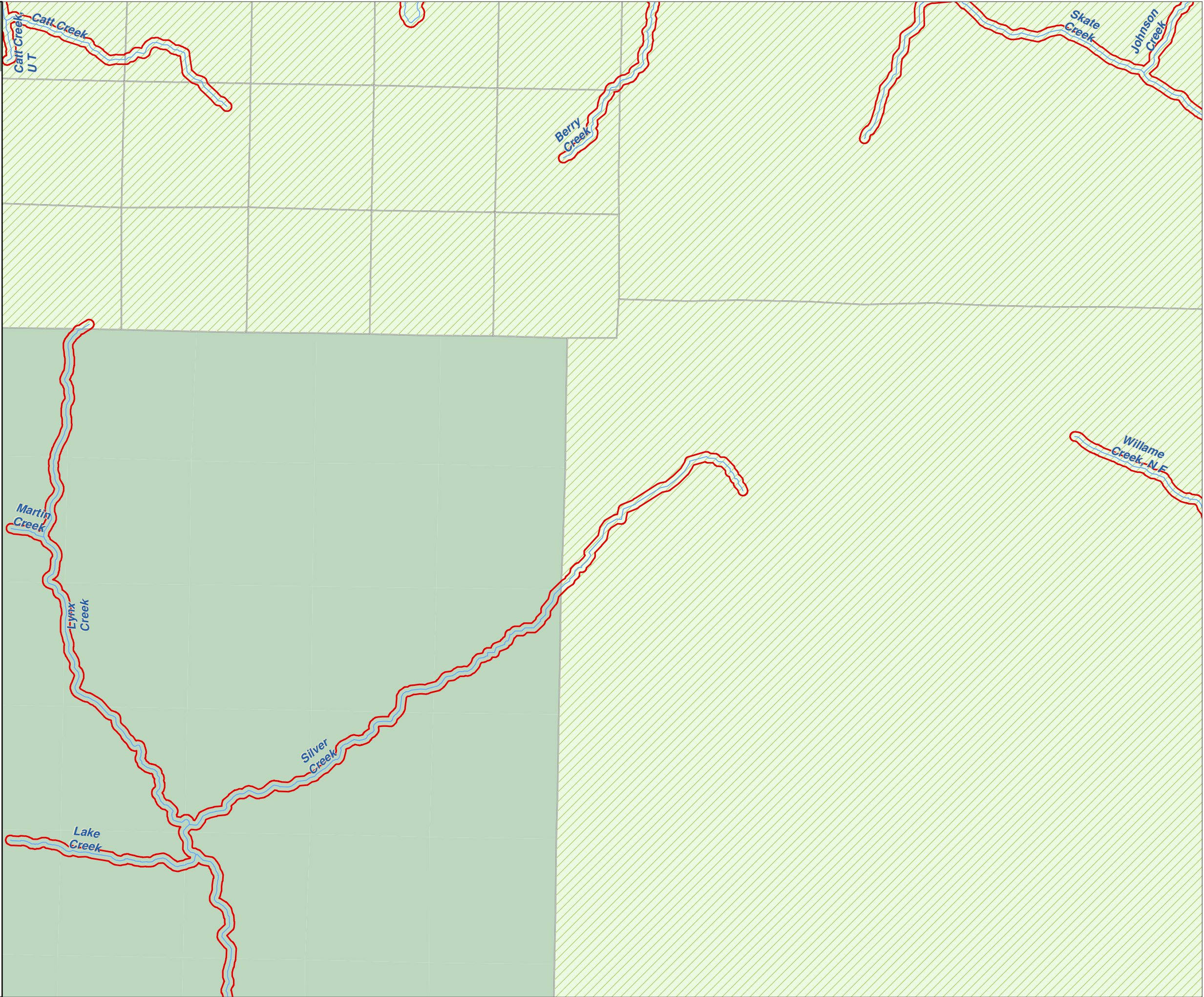
Data: Lewis County, USFWS NWI, FEMA,
WA DNR, WSDOT, NRCS NAIP

Shoreline jurisdiction boundaries depicted on this map are approximate. They have not been formally delineated or surveyed and are intended for planning purposes only. Additional site-specific evaluation may be needed to confirm/verify information shown on this map.

Lewis County Coalition



City of Morton City of Winlock



Lewis County, Washington
Shoreline Master Program

Map 5A - Current Land Use

Figure 19

Date: 6/3/2014

Current Land Use

- No Data

Single Family Residential

All Other Residential

Manufacturing/Industrial

Transportation/Utilities

Commercial

Government/Services

Cultural/Rec/Assembly

Park/Open Space/Trail

Agriculture

Natural Resources

Forest

Timber

Undeveloped Parcels

SMA Rivers & Streams

SMA Lakes

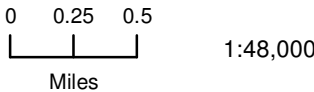
SMA Jurisdiction

City

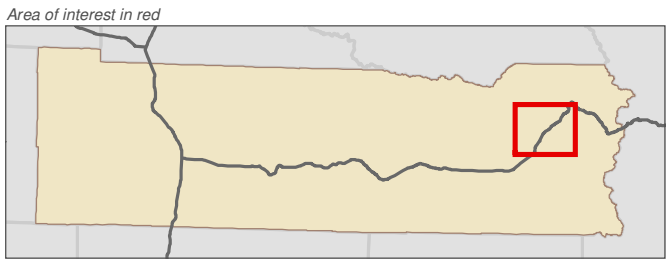
UGA

Highways

Railroads



1:48,000



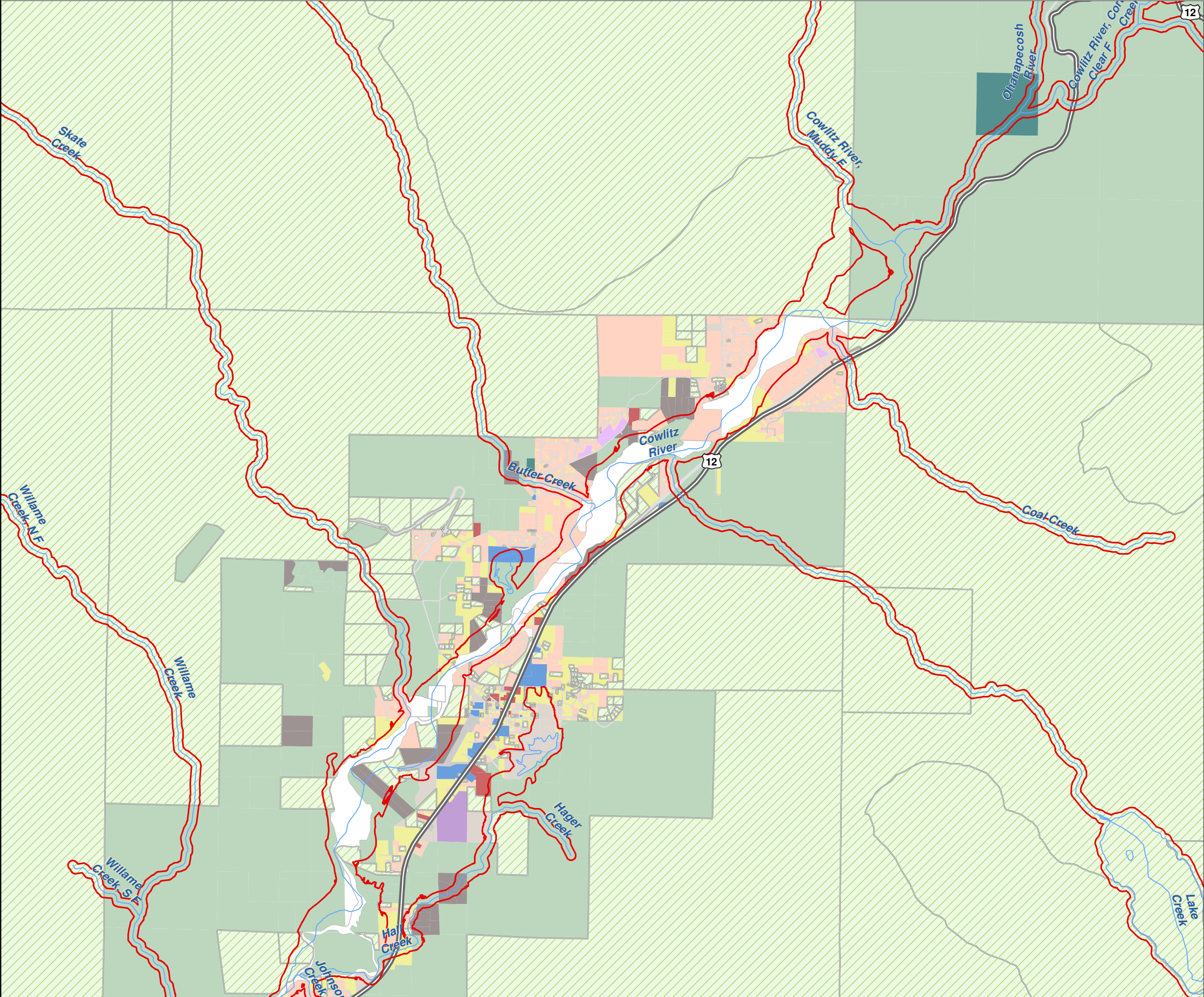
Data: Lewis County, USFWS NWI, FEMA, WA DNR, WSDOT, NRCS NAIP

Shoreline jurisdiction boundaries depicted on this map are approximate. They have not been formally delineated or surveyed and are intended for planning purposes only. Additional site-specific evaluation may be needed to confirm/verify information shown on this map.

Lewis County Coalition



City of Morton City of Winlock



Lewis County, Washington
Shoreline Master Program

Map 5A - Current Land Use

Figure 20

Date: 6/3/2014

Current Land Use

- No Data

Single Family Residential

All Other Residential

Manufacturing/Industrial

Transportation/Utilities

Commercial

Government/Services

Cultural/Rec/Assembly

Park/Open Space/Trail

Agriculture

Natural Resources

Forest

Timber

Undeveloped Parcels
- SMA Rivers & Streams

SMA Lakes

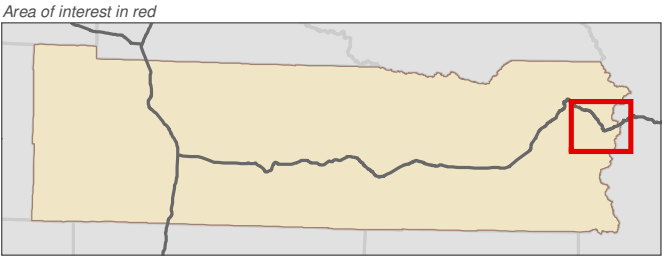
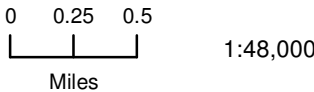
SMA Jurisdiction

City

UGA

Highways

Railroads



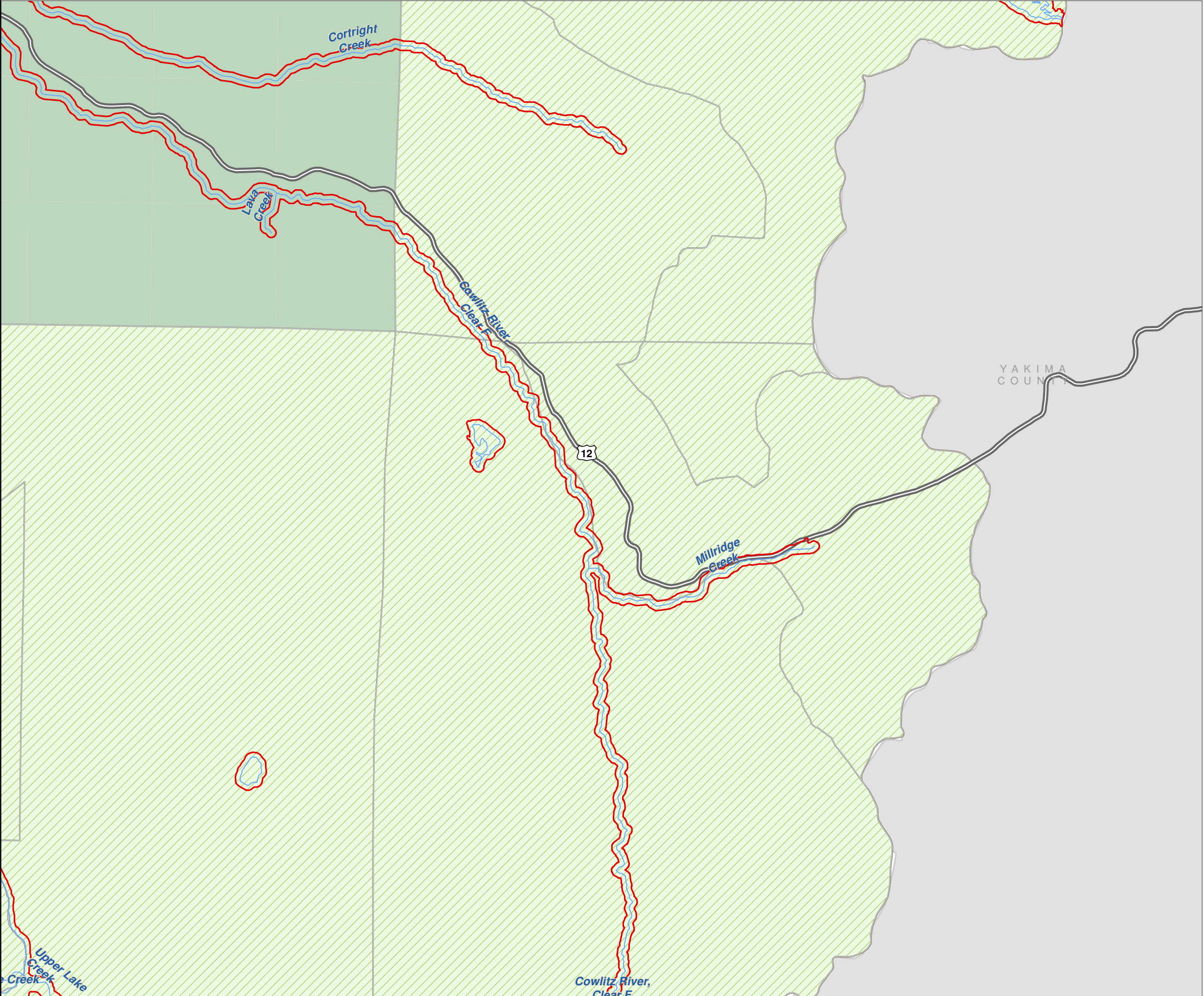
Data: Lewis County, USFWS NWI, FEMA, WA DNR, WSDOT, NRCS NAIP

Shoreline jurisdiction boundaries depicted on this map are approximate. They have not been formally delineated or surveyed and are intended for planning purposes only. Additional site-specific evaluation may be needed to confirm/verify information shown on this map.

Lewis County Coalition



City of Morton City of Winlock



Lewis County, Washington
Shoreline Master Program

Map 5A - Current Land Use

Figure 21

Date: 6/3/2014

Current Land Use

- No Data

Single Family Residential

All Other Residential

Manufacturing/Industrial

Transportation/Utilities

Commercial

Government/Services

Cultural/Rec/Assembly

Park/Open Space/Trail

Agriculture

Natural Resources

Forest

Timber

Undeveloped Parcels

SMA Rivers & Streams

SMA Lakes

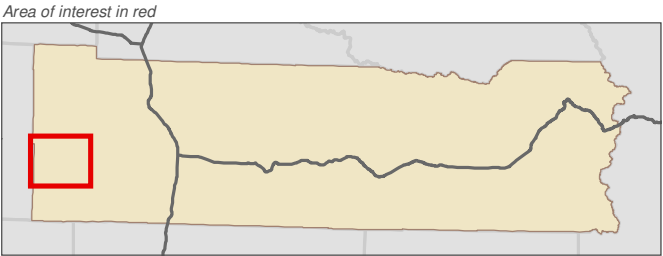
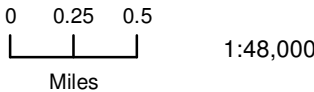
SMA Jurisdiction

City

UGA

Highways

Railroads



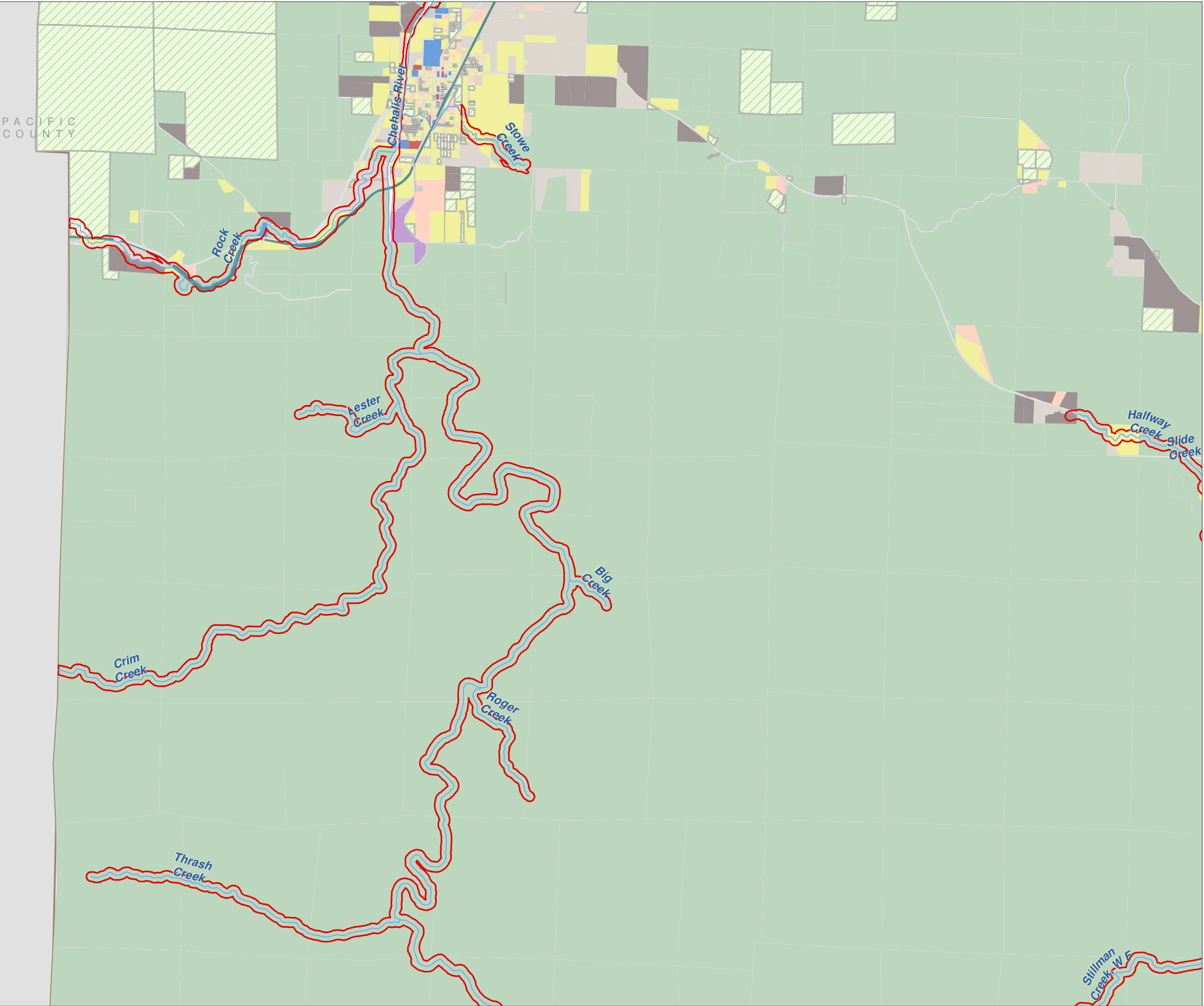
Data: Lewis County, USFWS NWI, FEMA, WA DNR, WSDOT, NRCS NAIP

Shoreline jurisdiction boundaries depicted on this map are approximate. They have not been formally delineated or surveyed and are intended for planning purposes only. Additional site-specific evaluation may be needed to confirm/verify information shown on this map.

Lewis County Coalition



City of Morton City of Winlock



Lewis County, Washington
Shoreline Master Program

Map 5A - Current Land Use

Figure 22

Date: 6/3/2014

Current Land Use

- No Data

Single Family Residential

All Other Residential

Manufacturing/Industrial

Transportation/Utilities

Commercial

Government/Services

Cultural/Rec/Assembly

Park/Open Space/Trail

Agriculture

Natural Resources

Forest

Timber

Undeveloped Parcels

SMA Rivers & Streams

SMA Lakes

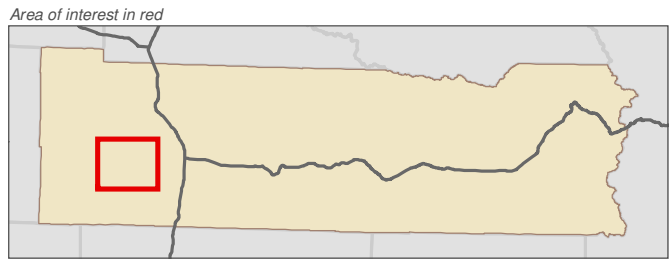
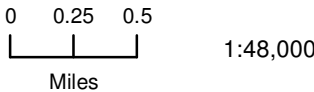
SMA Jurisdiction

City

UGA

Highways

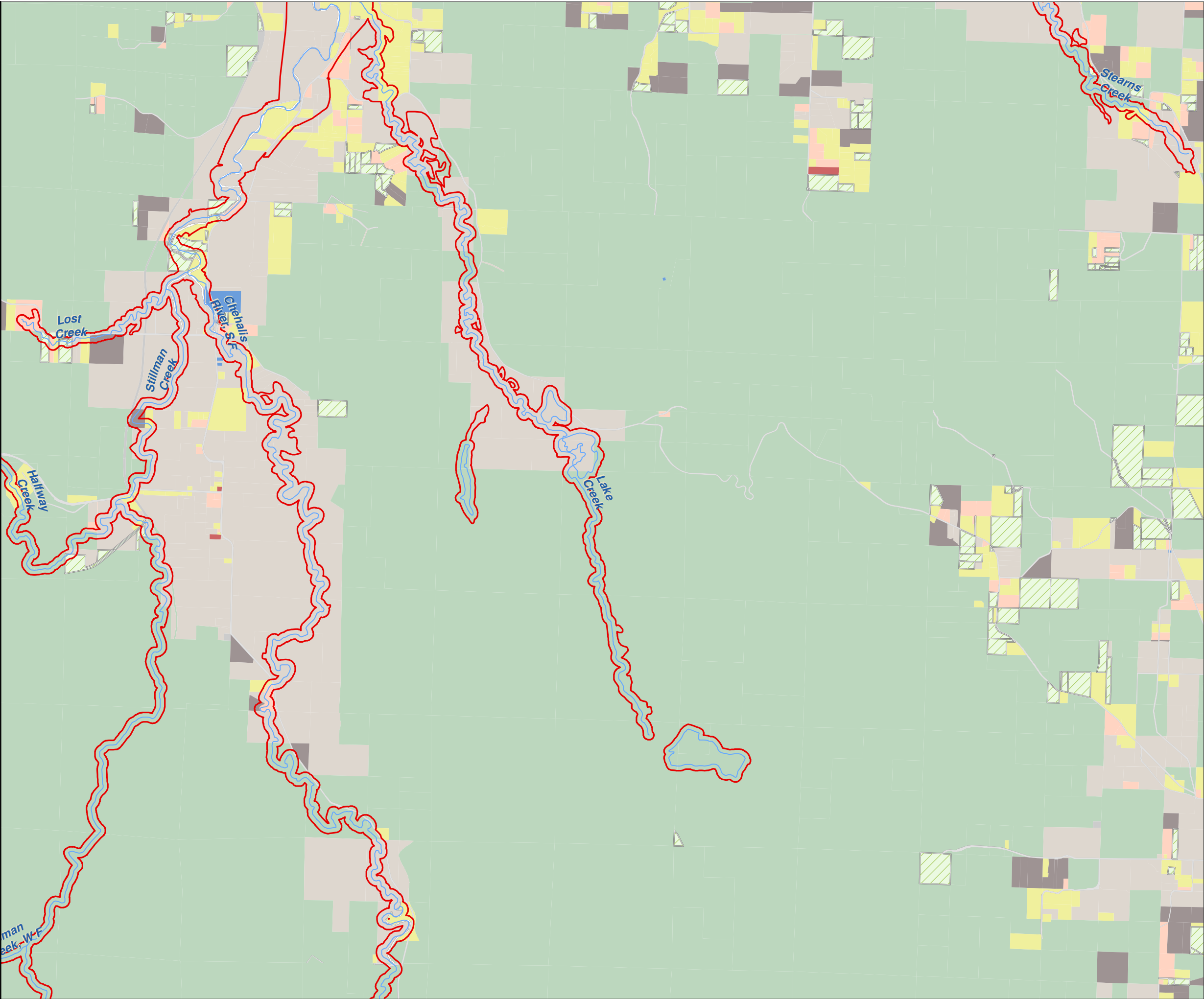
Railroads



Data: Lewis County, USFWS NWI, FEMA, WA DNR, WSDOT, NRCS NAIP

Shoreline jurisdiction boundaries depicted on this map are approximate. They have not been formally delineated or surveyed and are intended for planning purposes only. Additional site-specific evaluation may be needed to confirm/verify information shown on this map.

Lewis County Coalition



Lewis County, Washington
Shoreline Master Program

Map 5A - Current Land Use

Figure 23

Date: 6/3/2014

Current Land Use

- No Data

Single Family Residential

All Other Residential

Manufacturing/Industrial

Transportation/Utilities

Commercial

Government/Services

Cultural/Rec/Assembly

Park/Open Space/Trail

Agriculture

Natural Resources

Forest

Timber

Undeveloped Parcels

SMA Rivers & Streams

SMA Lakes

SMA Jurisdiction

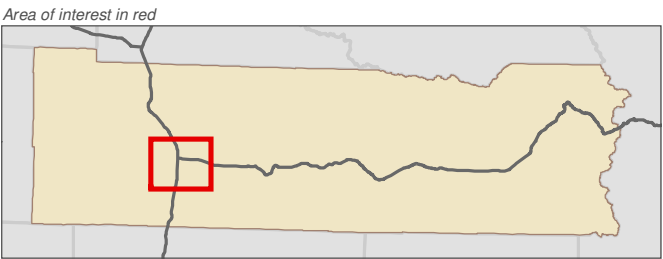
City

UGA

Highways

Railroads

0 0.25 0.5
Miles
1:48,000



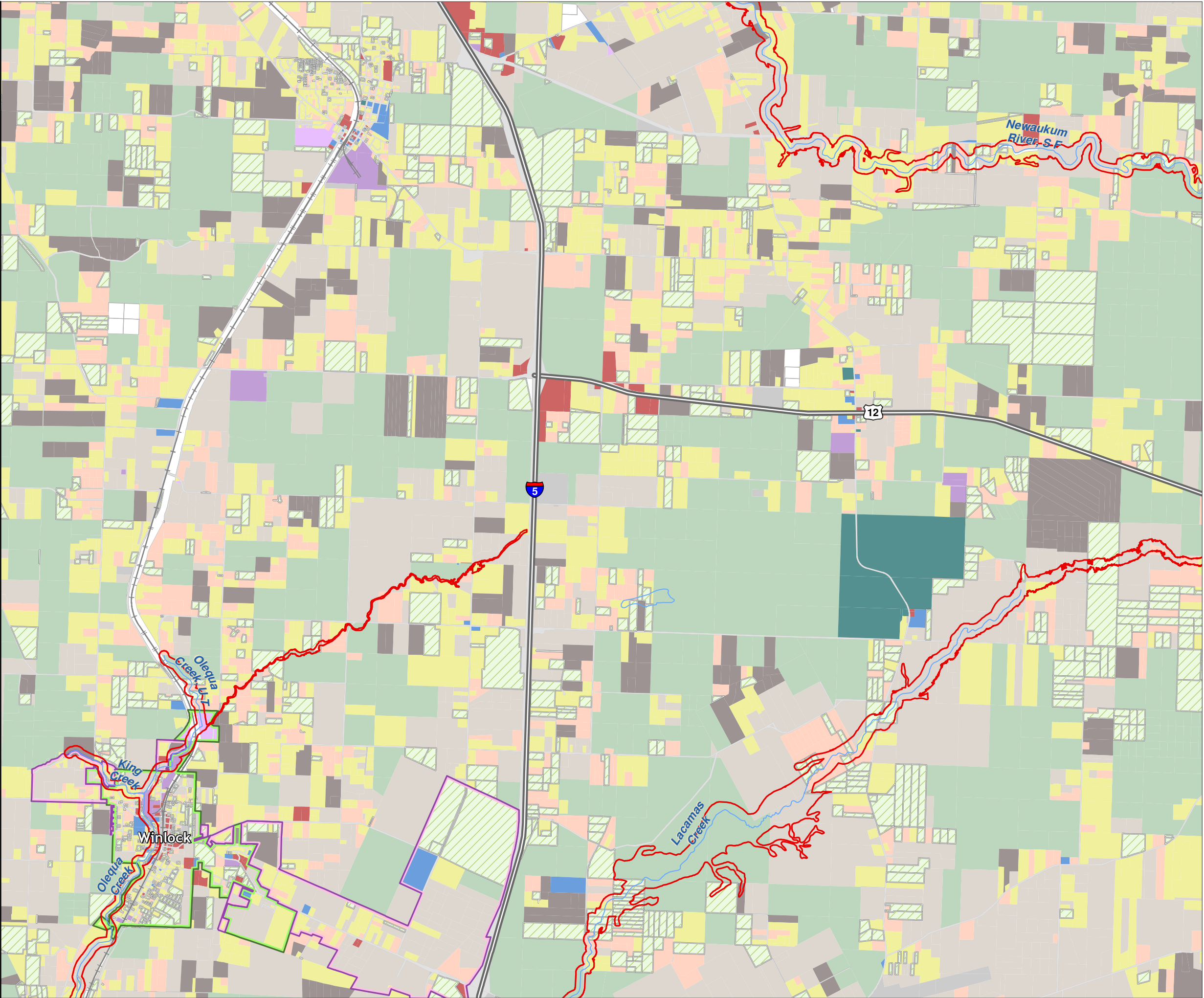
Data: Lewis County, USFWS NWI, FEMA, WA DNR, WSDOT, NRCS NAIP

Shoreline jurisdiction boundaries depicted on this map are approximate. They have not been formally delineated or surveyed and are intended for planning purposes only. Additional site-specific evaluation may be needed to confirm/verify information shown on this map.

Lewis County Coalition



City of Morton City of Winlock



Lewis County, Washington
Shoreline Master Program

Map 5A - Current Land Use

Figure 24

Date: 6/3/2014

Current Land Use

- No Data

Single Family Residential

All Other Residential

Manufacturing/Industrial

Transportation/Utilities

Commercial

Government/Services

Cultural/Rec/Assembly

Park/Open Space/Trail

Agriculture

Natural Resources

Forest

Timber

Undeveloped Parcels
- SMA Rivers & Streams

SMA Lakes

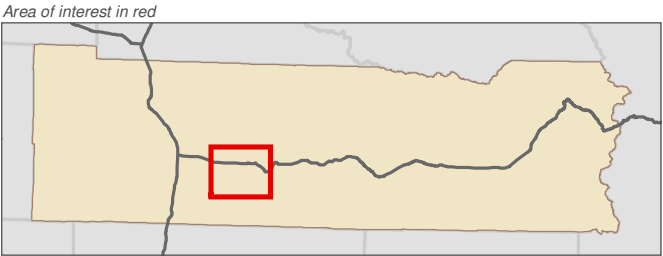
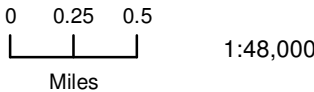
SMA Jurisdiction

City

UGA

Highways

Railroads



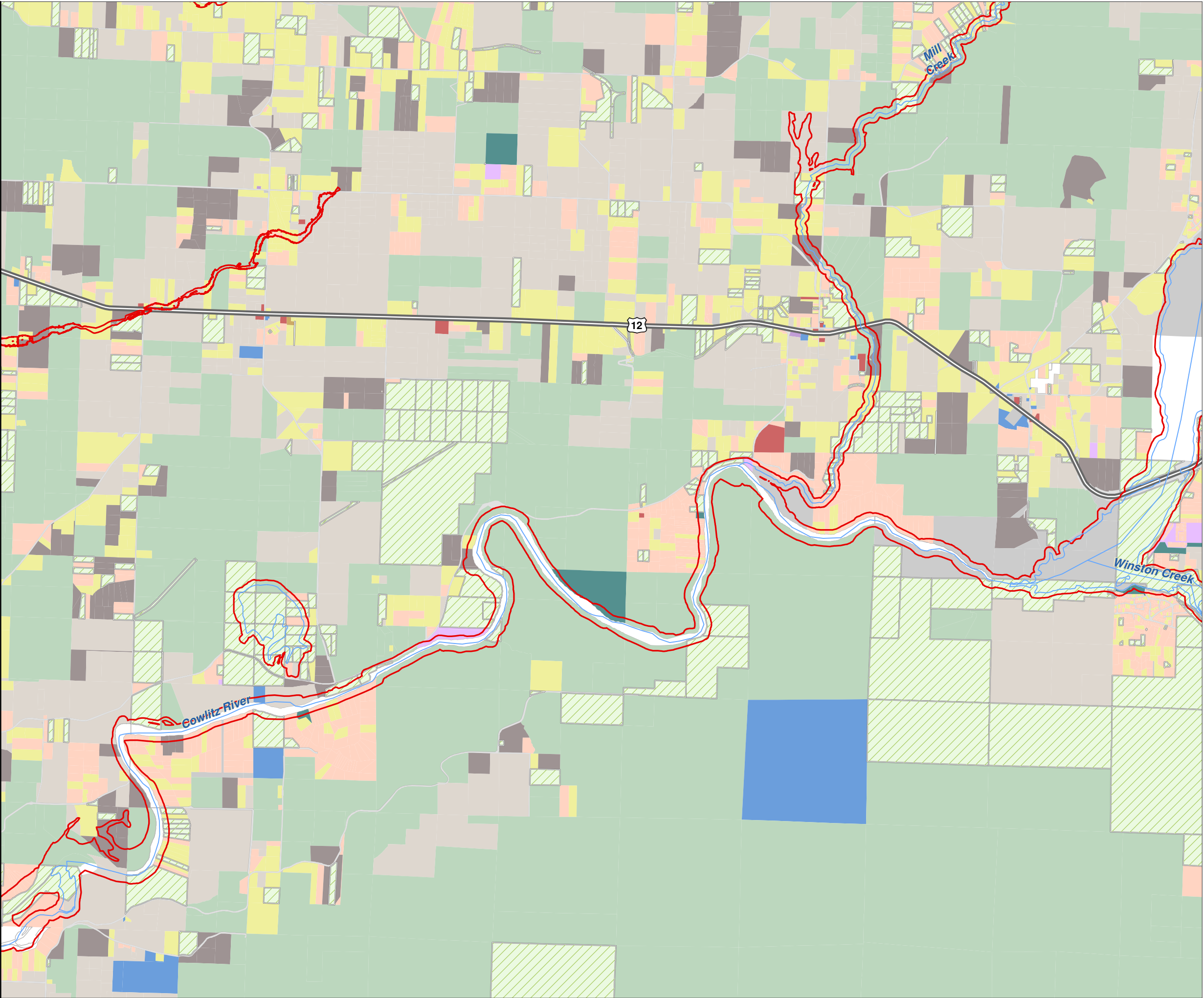
Data: Lewis County, USFWS NWI, FEMA, WA DNR, WSDOT, NRCS NAIP

Shoreline jurisdiction boundaries depicted on this map are approximate. They have not been formally delineated or surveyed and are intended for planning purposes only. Additional site-specific evaluation may be needed to confirm/verify information shown on this map.

Lewis County Coalition



City of Morton City of Winlock



Lewis County, Washington
Shoreline Master Program

Map 5A - Current Land Use

Figure 25

Date: 6/3/2014

Current Land Use

- No Data

Single Family Residential

All Other Residential

Manufacturing/Industrial

Transportation/Utilities

Commercial

Government/Services

Cultural/Rec/Assembly

Park/Open Space/Trail

Agriculture

Natural Resources

Forest

Timber

Undeveloped Parcels
- SMA Rivers & Streams

SMA Lakes

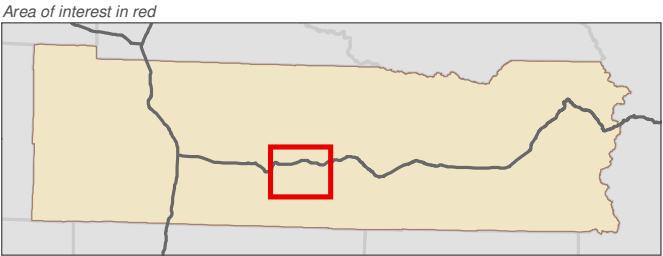
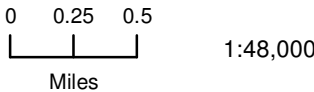
SMA Jurisdiction

City

UGA

Highways

Railroads



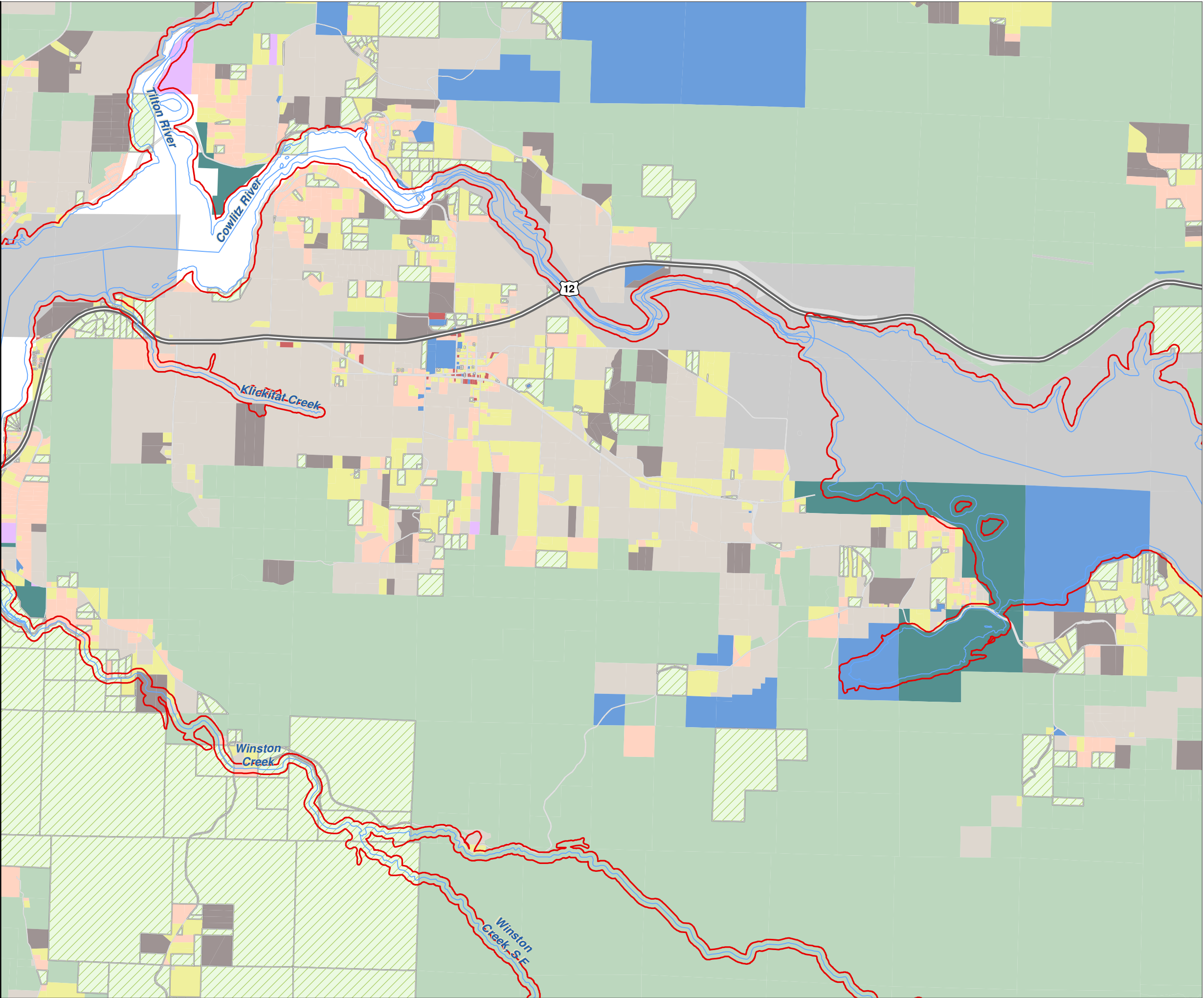
Data: Lewis County, USFWS NWI, FEMA, WA DNR, WSDOT, NRCS NAIP

Shoreline jurisdiction boundaries depicted on this map are approximate. They have not been formally delineated or surveyed and are intended for planning purposes only. Additional site-specific evaluation may be needed to confirm/verify information shown on this map.

Lewis County Coalition



City of Morton City of Winlock



Lewis County, Washington
Shoreline Master Program

Map 5A - Current Land Use

Figure 26

Date: 6/3/2014

Current Land Use

- No Data

Single Family Residential

All Other Residential

Manufacturing/Industrial

Transportation/Utilities

Commercial

Government/Services

Cultural/Rec/Assembly

Park/Open Space/Trail

Agriculture

Natural Resources

Forest

Timber

Undeveloped Parcels

SMA Rivers & Streams

SMA Lakes

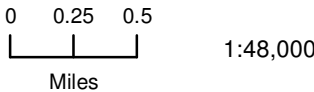
SMA Jurisdiction

City

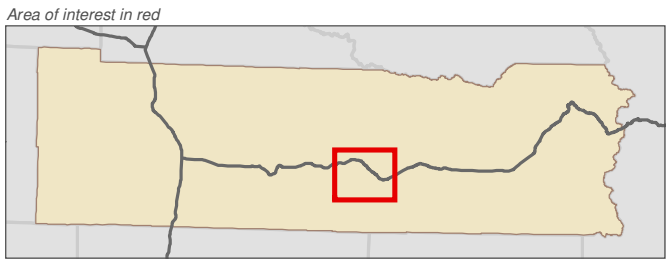
UGA

Highways

Railroads



1:48,000



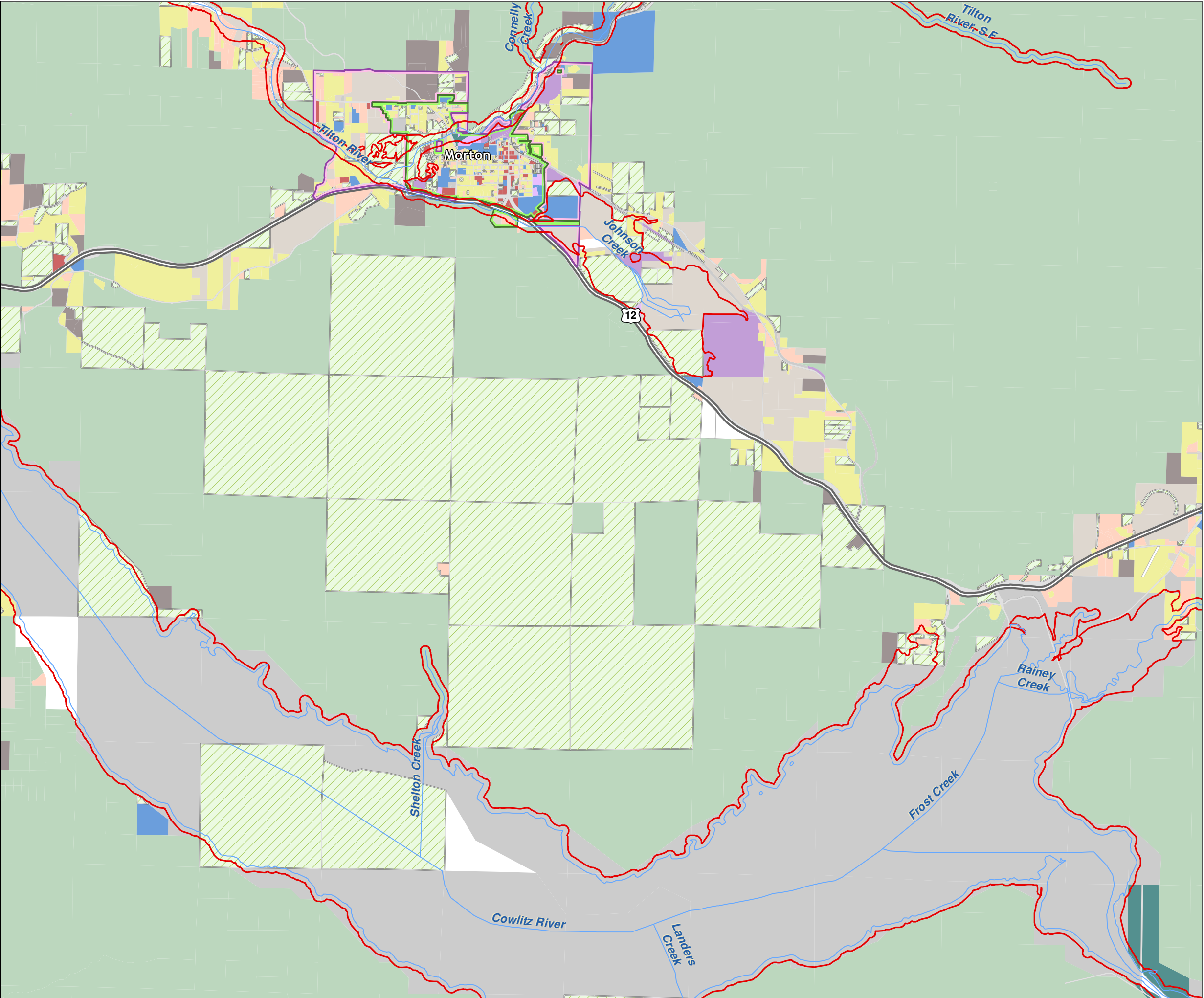
Data: Lewis County, USFWS NWI, FEMA, WA DNR, WSDOT, NRCS NAIP

Shoreline jurisdiction boundaries depicted on this map are approximate. They have not been formally delineated or surveyed and are intended for planning purposes only. Additional site-specific evaluation may be needed to confirm/verify information shown on this map.

Lewis County Coalition



City of Morton City of Winlock



Lewis County, Washington
Shoreline Master Program

Map 5A - Current Land Use

Figure 27

Date: 6/3/2014

Current Land Use

- No Data

Single Family Residential

All Other Residential

Manufacturing/Industrial

Transportation/Utilities

Commercial

Government/Services

Cultural/Rec/Assembly

Park/Open Space/Trail

Agriculture

Natural Resources

Forest

Timber

Undeveloped Parcels
- SMA Rivers & Streams

SMA Lakes

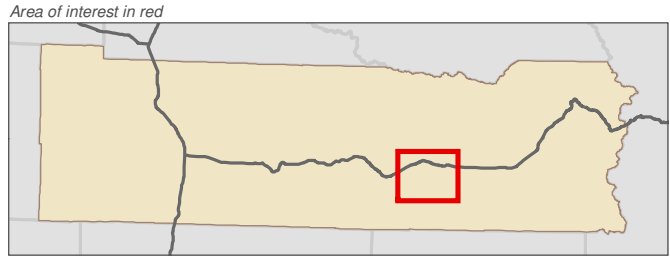
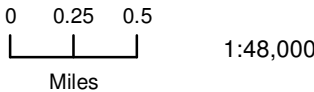
SMA Jurisdiction

City

UGA

Highways

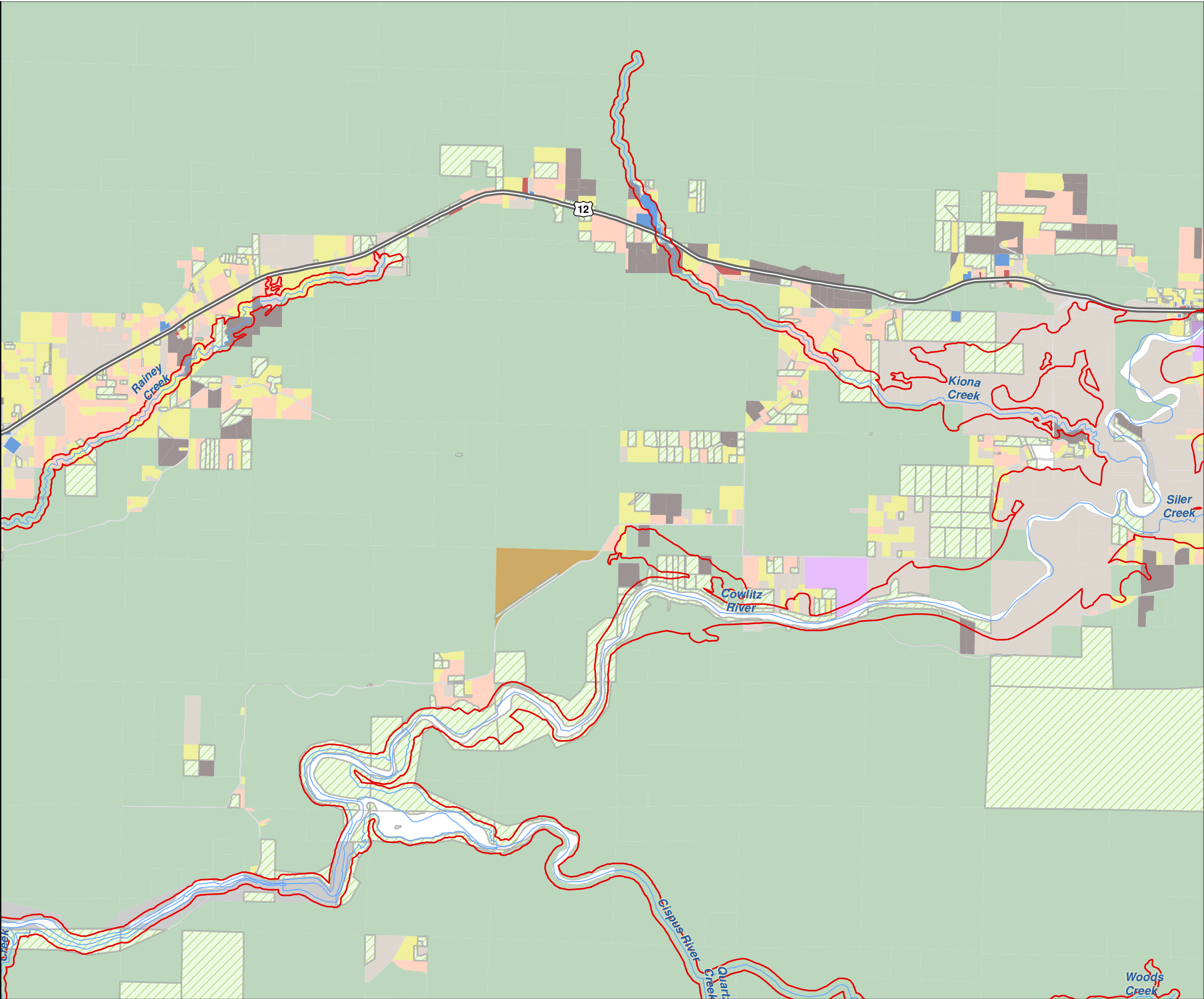
Railroads



Data: Lewis County, USFWS NWI, FEMA, WA DNR, WSDOT, NRCS NAIP

Shoreline jurisdiction boundaries depicted on this map are approximate. They have not been formally delineated or surveyed and are intended for planning purposes only. Additional site-specific evaluation may be needed to confirm/verify information shown on this map.

Lewis County Coalition



Lewis County, Washington
Shoreline Master Program

Map 5A - Current Land Use

Figure 28

Date: 6/3/2014

Current Land Use

- No Data

Single Family Residential

All Other Residential

Manufacturing/Industrial

Transportation/Utilities

Commercial

Government/Services

Cultural/Rec/Assembly

Park/Open Space/Trail

Agriculture

Natural Resources

Forest

Timber

Undeveloped Parcels
- SMA Rivers & Streams

SMA Lakes

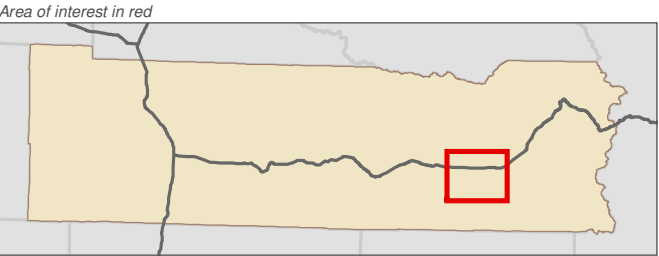
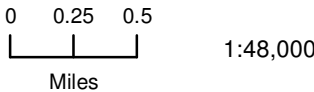
SMA Jurisdiction

City

UGA

Highways

Railroads



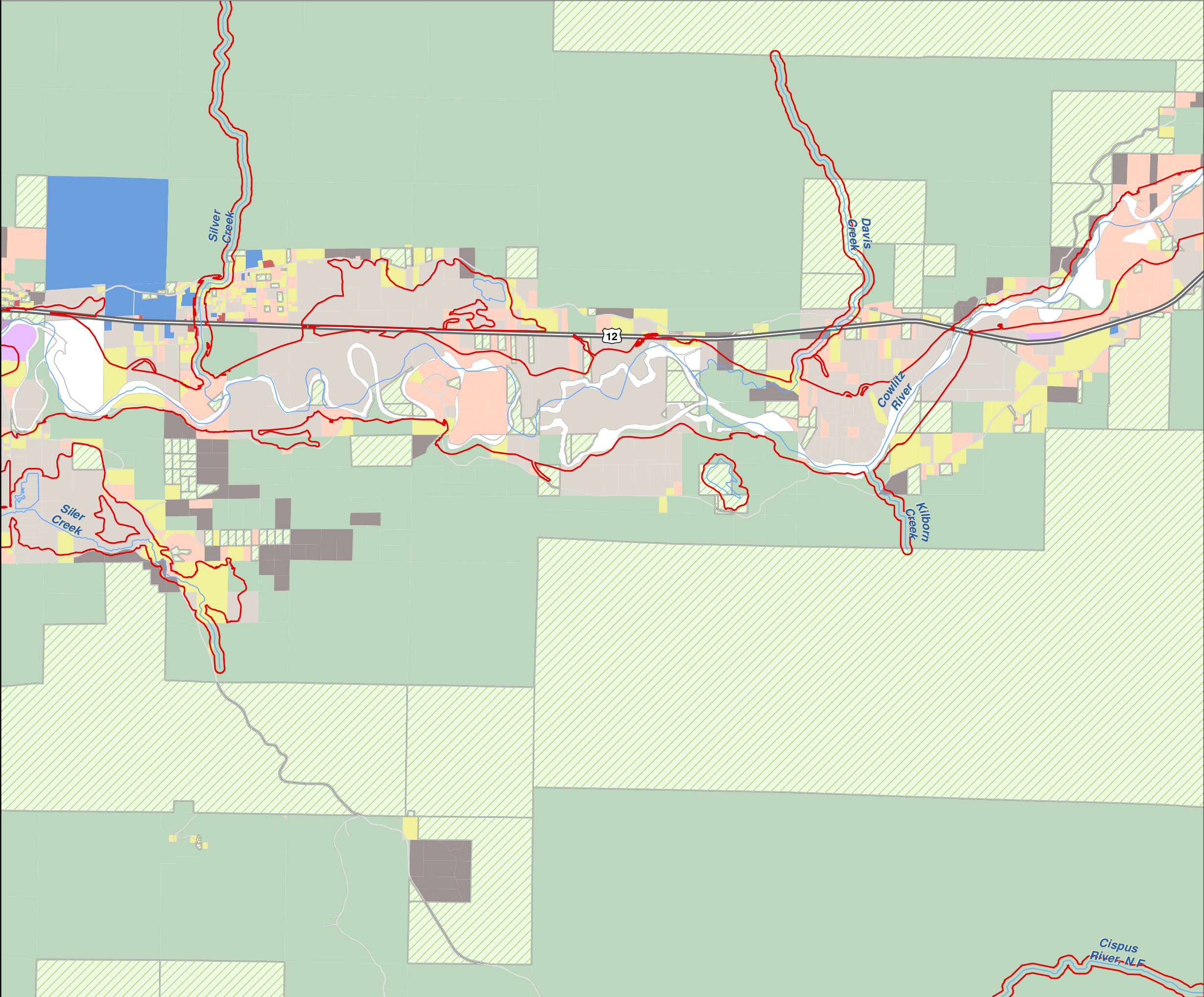
Data: Lewis County, USFWS NWI, FEMA, WA DNR, WSDOT, NRCS NAIP

Shoreline jurisdiction boundaries depicted on this map are approximate. They have not been formally delineated or surveyed and are intended for planning purposes only. Additional site-specific evaluation may be needed to confirm/verify information shown on this map.

Lewis County Coalition



City of Morton City of Winlock



Lewis County, Washington
Shoreline Master Program

Map 5A - Current Land Use

Figure 29

Date: 6/3/2014

Current Land Use

- No Data

Single Family Residential

All Other Residential

Manufacturing/Industrial

Transportation/Utilities

Commercial

Government/Services

Cultural/Rec/Assembly

Park/Open Space/Trail

Agriculture

Natural Resources

Forest

Timber

Undeveloped Parcels

SMA Rivers & Streams

SMA Lakes

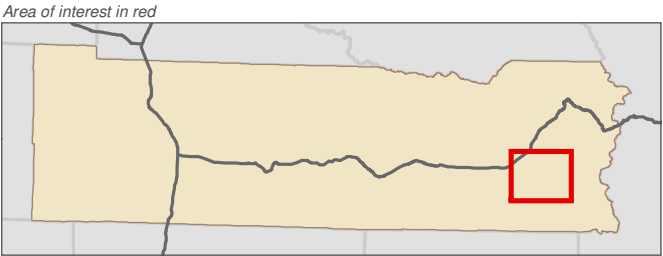
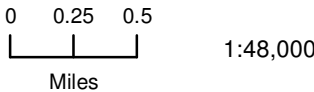
SMA Jurisdiction

City

UGA

Highways

Railroads



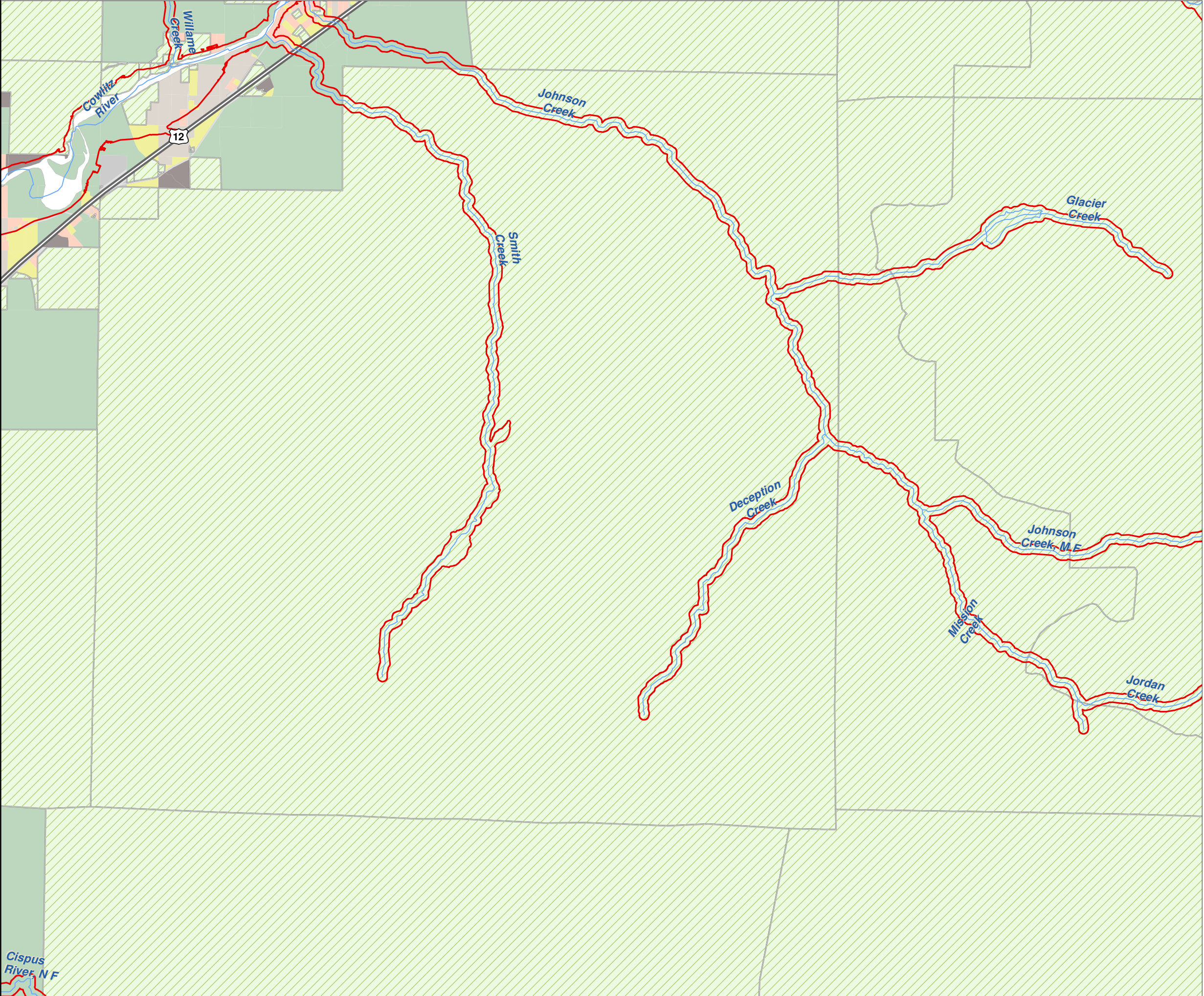
Data: Lewis County, USFWS NWI, FEMA, WA DNR, WSDOT, NRCS NAIP

Shoreline jurisdiction boundaries depicted on this map are approximate. They have not been formally delineated or surveyed and are intended for planning purposes only. Additional site-specific evaluation may be needed to confirm/verify information shown on this map.

Lewis County Coalition



City of Morton City of Winlock



Lewis County, Washington
Shoreline Master Program

Map 5A - Current Land Use

Figure 30

Date: 6/3/2014

Current Land Use

- No Data

Single Family Residential

All Other Residential

Manufacturing/Industrial

Transportation/Utilities

Commercial

Government/Services

Cultural/Rec/Assembly

Park/Open Space/Trail

Agriculture

Natural Resources

Forest

Timber

Undeveloped Parcels

SMA Rivers & Streams

SMA Lakes

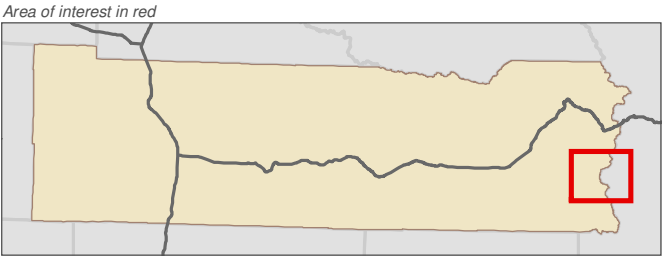
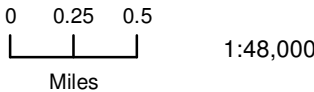
SMA Jurisdiction

City

UGA

Highways

Railroads



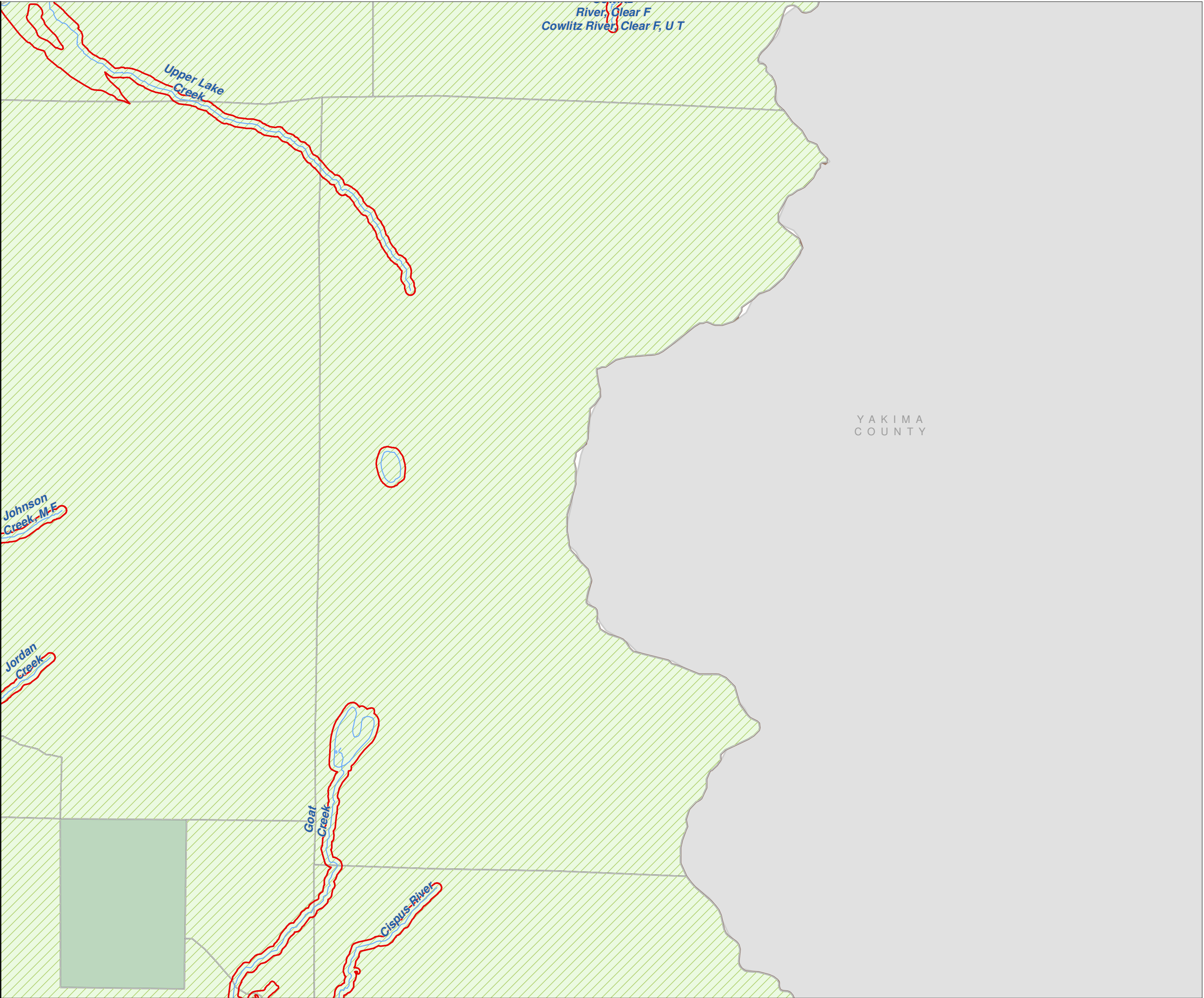
Data: Lewis County, USFWS NWI, FEMA, WA DNR, WSDOT, NRCS NAIP

Shoreline jurisdiction boundaries depicted on this map are approximate. They have not been formally delineated or surveyed and are intended for planning purposes only. Additional site-specific evaluation may be needed to confirm/verify information shown on this map.

Lewis County Coalition



City of Morton City of Winlock



Lewis County, Washington
Shoreline Master Program

Map 5A - Current Land Use

Figure 31

Date: 6/3/2014

Current Land Use

- No Data

Single Family Residential

All Other Residential

Manufacturing/Industrial

Transportation/Utilities

Commercial

Government/Services

Cultural/Rec/Assembly

Park/Open Space/Trail

Agriculture

Natural Resources

Forest

Timber

Undeveloped Parcels

SMA Rivers & Streams

SMA Lakes

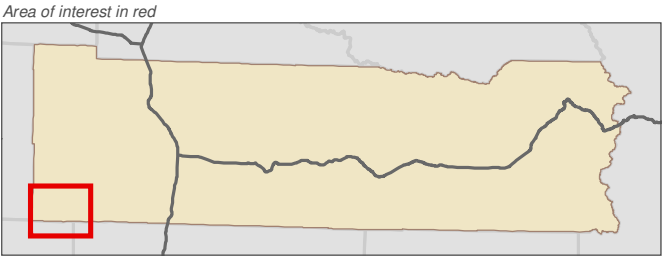
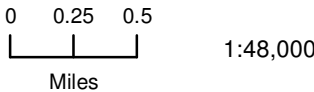
SMA Jurisdiction

City

UGA

Highways

Railroads



Data: Lewis County, USFWS NWI, FEMA, WA DNR, WSDOT, NRCS NAIP

Shoreline jurisdiction boundaries depicted on this map are approximate. They have not been formally delineated or surveyed and are intended for planning purposes only. Additional site-specific evaluation may be needed to confirm/verify information shown on this map.

Lewis County Coalition



City of Morton City of Winlock



PACIFIC
COUNTY

WAH K I A K U M
COUNTY

C O W L I T Z
COUNTY

Lewis County, Washington
Shoreline Master Program

Map 5A - Current Land Use

Figure 32

Date: 6/3/2014

Current Land Use

- No Data

Single Family Residential

All Other Residential

Manufacturing/Industrial

Transportation/Utilities

Commercial

Government/Services

Cultural/Rec/Assembly

Park/Open Space/Trail

Agriculture

Natural Resources

Forest

Timber

Undeveloped Parcels
- SMA Rivers & Streams

SMA Lakes

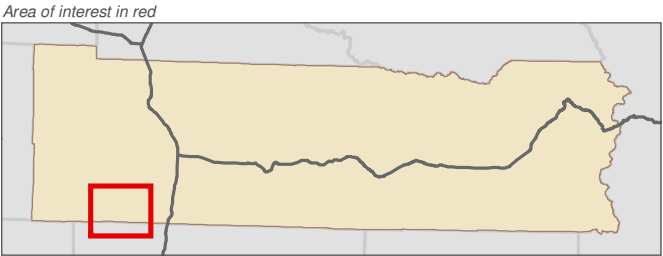
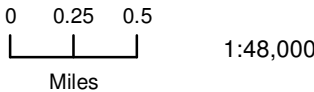
SMA Jurisdiction

City

UGA

Highways

Railroads



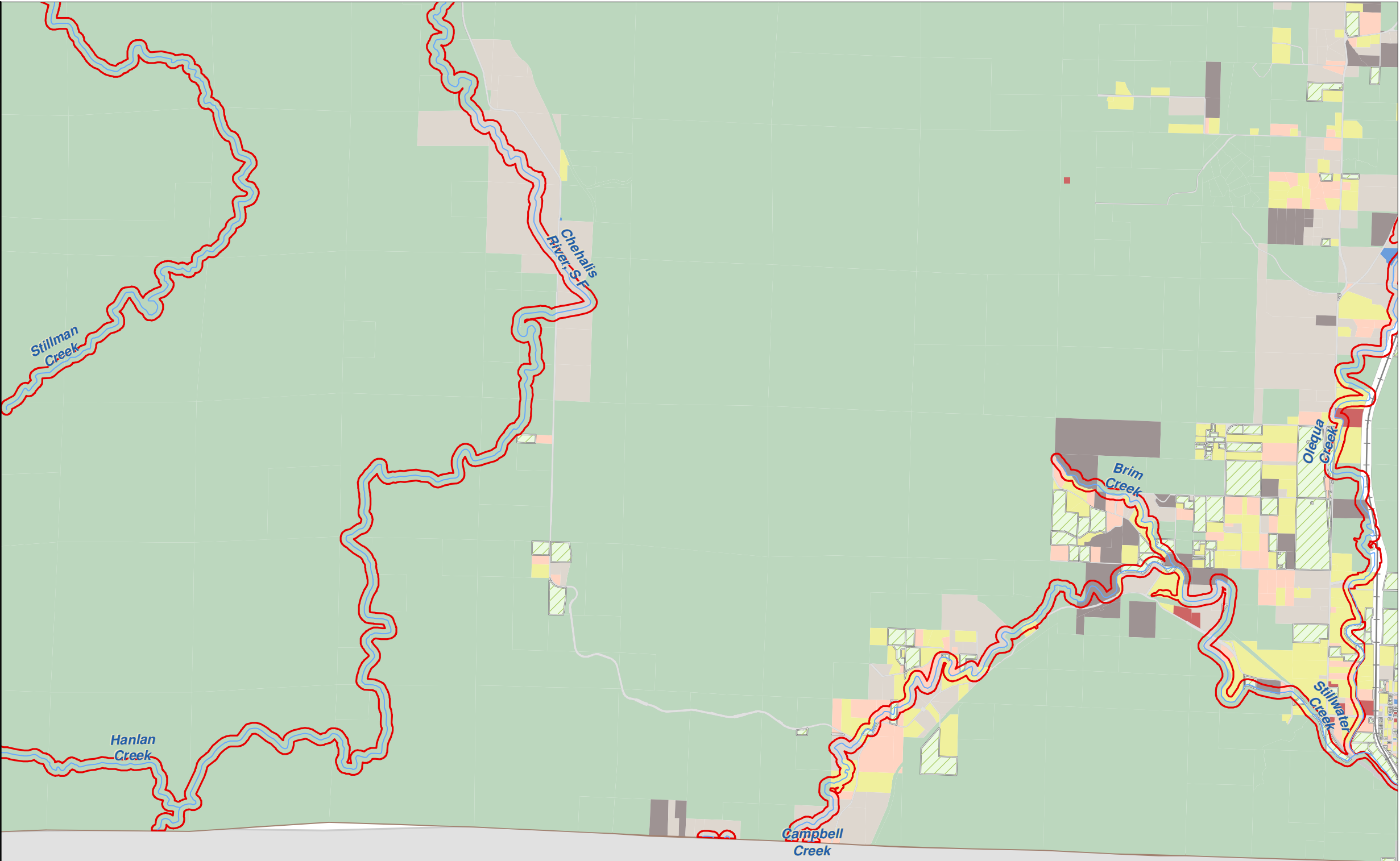
Data: Lewis County, USFWS NWI, FEMA, WA DNR, WSDOT, NRCS NAIP

Shoreline jurisdiction boundaries depicted on this map are approximate. They have not been formally delineated or surveyed and are intended for planning purposes only. Additional site-specific evaluation may be needed to confirm/verify information shown on this map.

Lewis County Coalition



City of Morton City of Winlock



COWLITZ
COUNTY

Lewis County, Washington
Shoreline Master Program

Map 5A - Current Land Use

Figure 33

Date: 6/3/2014

Current Land Use

- No Data

Single Family Residential

All Other Residential

Manufacturing/Industrial

Transportation/Utilities

Commercial

Government/Services

Cultural/Rec/Assembly

Park/Open Space/Trail

Agriculture

Natural Resources

Forest

Timber

Undeveloped Parcels
- SMA Rivers & Streams

SMA Lakes

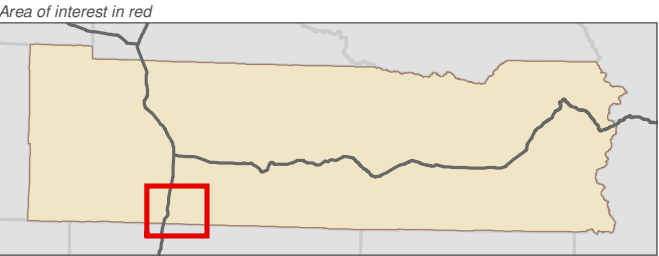
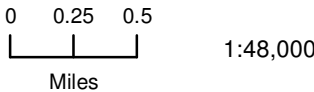
SMA Jurisdiction

City

UGA

Highways

Railroads



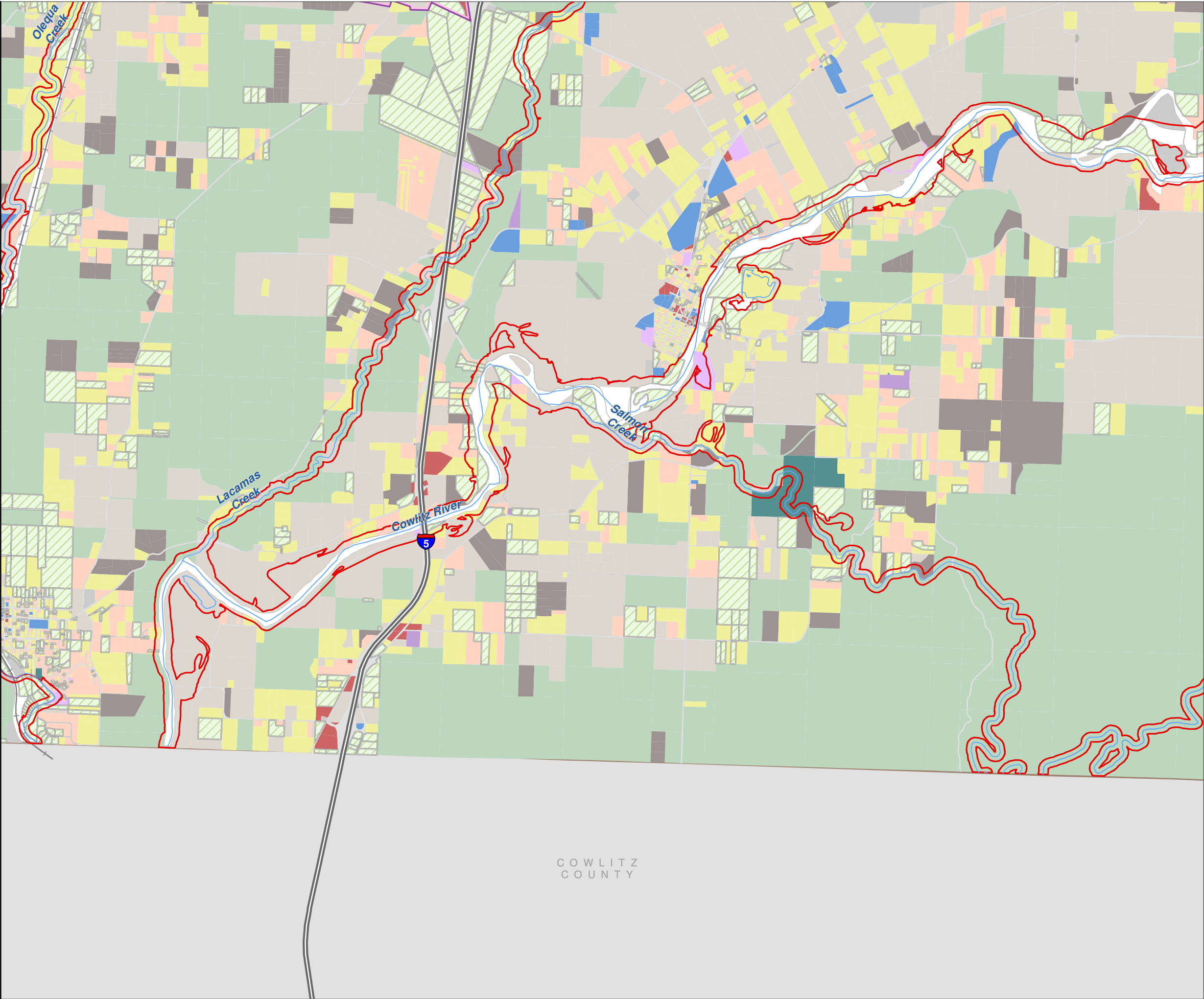
Data: Lewis County, USFWS NWI, FEMA, WA DNR, WSDOT, NRCS NAIP

Shoreline jurisdiction boundaries depicted on this map are approximate. They have not been formally delineated or surveyed and are intended for planning purposes only. Additional site-specific evaluation may be needed to confirm/verify information shown on this map.

Lewis County Coalition



City of Morton City of Winlock



Lewis County, Washington
Shoreline Master Program

Map 5A - Current Land Use

Figure 34

Date: 6/3/2014

Current Land Use

- No Data

Single Family Residential

All Other Residential

Manufacturing/Industrial

Transportation/Utilities

Commercial

Government/Services

Cultural/Rec/Assembly

Park/Open Space/Trail

Agriculture

Natural Resources

Forest

Timber

Undeveloped Parcels
- SMA Rivers & Streams

SMA Lakes

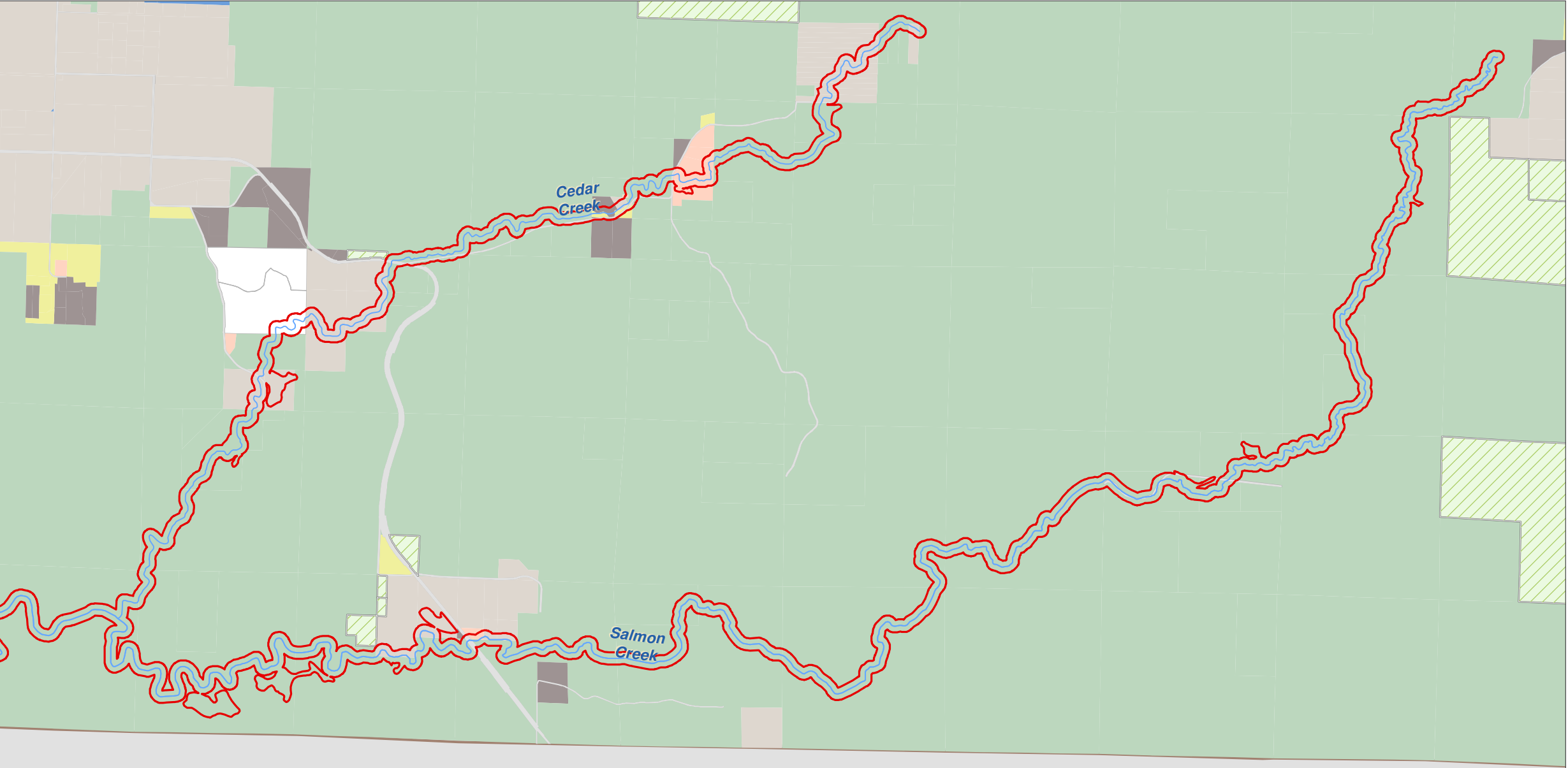
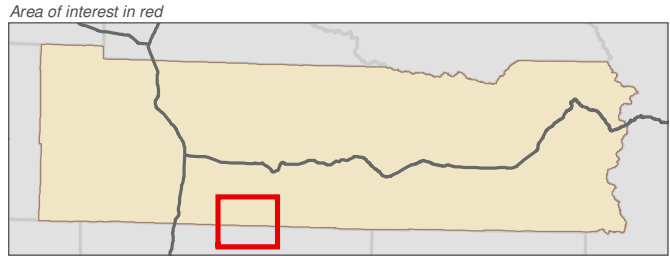
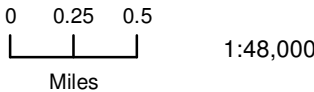
SMA Jurisdiction

City

UGA

Highways

Railroads



COWLITZ
COUNTY

Data: Lewis County, USFWS NWI, FEMA,
WA DNR, WSDOT, NRCS NAIP

Shoreline jurisdiction boundaries depicted on this map are approximate. They have not been formally delineated or surveyed and are intended for planning purposes only. Additional site-specific evaluation may be needed to confirm/verify information shown on this map.

Lewis County Coalition



City of Morton City of Winlock



Lewis County, Washington
Shoreline Master Program

Map 5A - Current Land Use

Figure 35

Date: 6/3/2014

Current Land Use

- No Data

Single Family Residential

All Other Residential

Manufacturing/Industrial

Transportation/Utilities

Commercial

Government/Services

Cultural/Rec/Assembly

Park/Open Space/Trail

Agriculture

Natural Resources

Forest

Timber

Undeveloped Parcels
- SMA Rivers & Streams

SMA Lakes

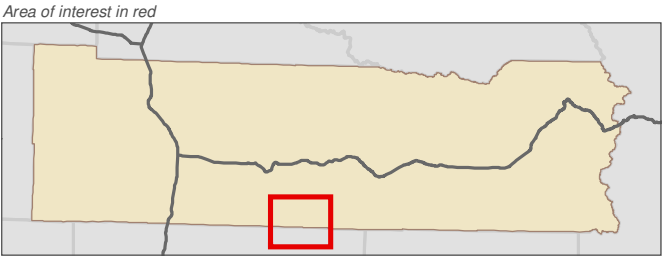
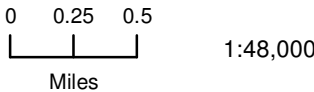
SMA Jurisdiction

City

UGA

Highways

Railroads



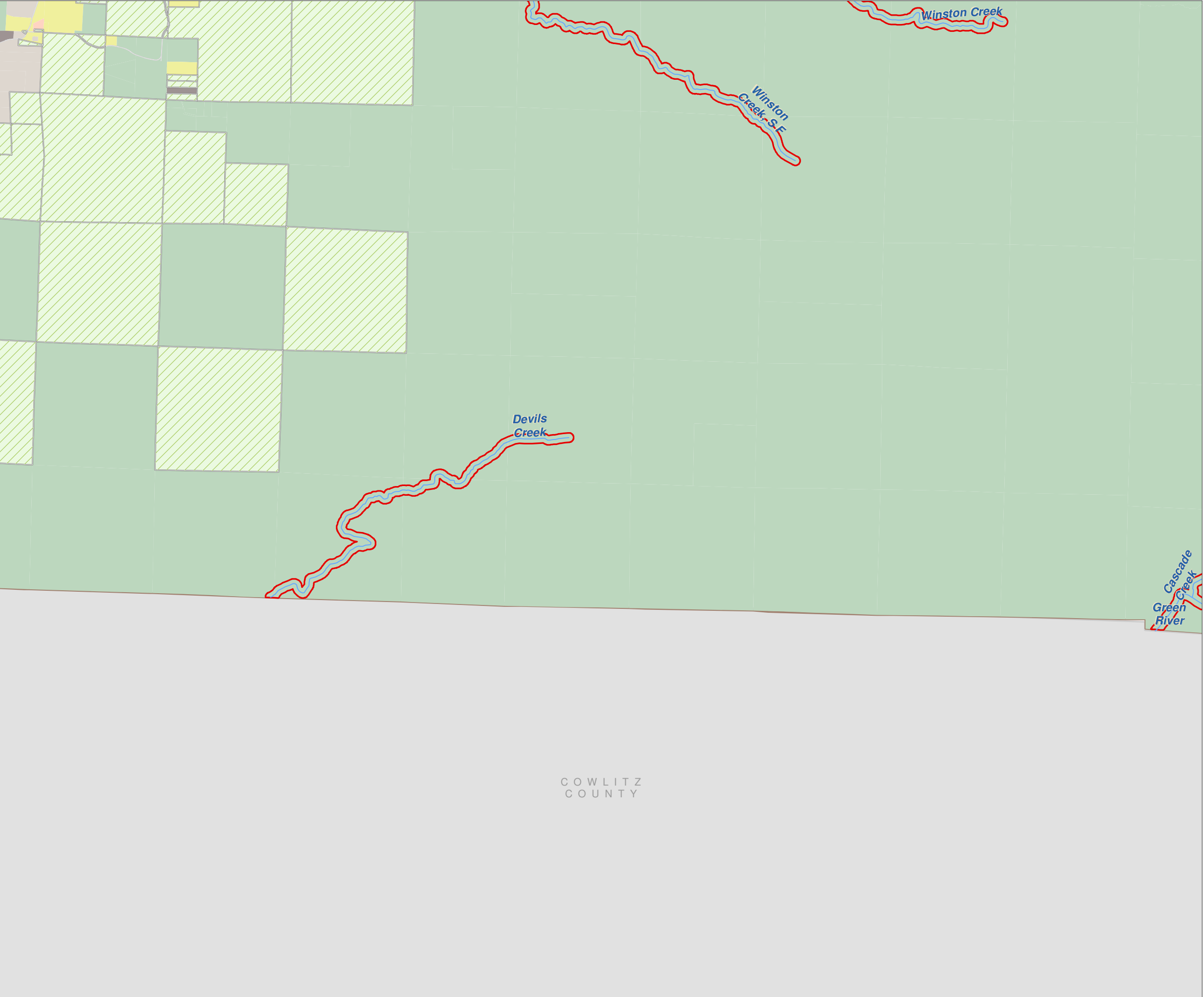
Data: Lewis County, USFWS NWI, FEMA, WA DNR, WSDOT, NRCS NAIP

Shoreline jurisdiction boundaries depicted on this map are approximate. They have not been formally delineated or surveyed and are intended for planning purposes only. Additional site-specific evaluation may be needed to confirm/verify information shown on this map.

Lewis County Coalition



City of Morton City of Winlock



Lewis County, Washington
Shoreline Master Program

Map 5A - Current Land Use

Figure 36

Date: 6/3/2014

Current Land Use

- No Data

Single Family Residential

All Other Residential

Manufacturing/Industrial

Transportation/Utilities

Commercial

Government/Services

Cultural/Rec/Assembly

Park/Open Space/Trail

Agriculture

Natural Resources

Forest

Timber

Undeveloped Parcels
- SMA Rivers & Streams

SMA Lakes

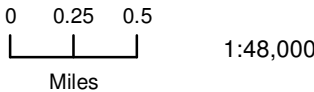
SMA Jurisdiction

City

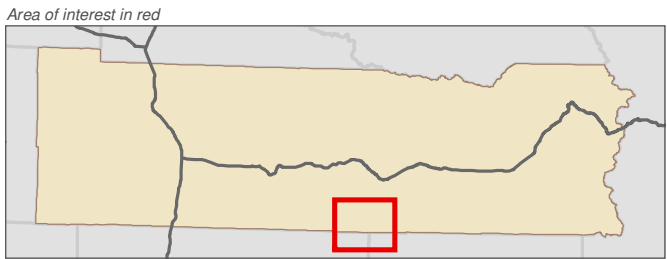
UGA

Highways

Railroads



1:48,000



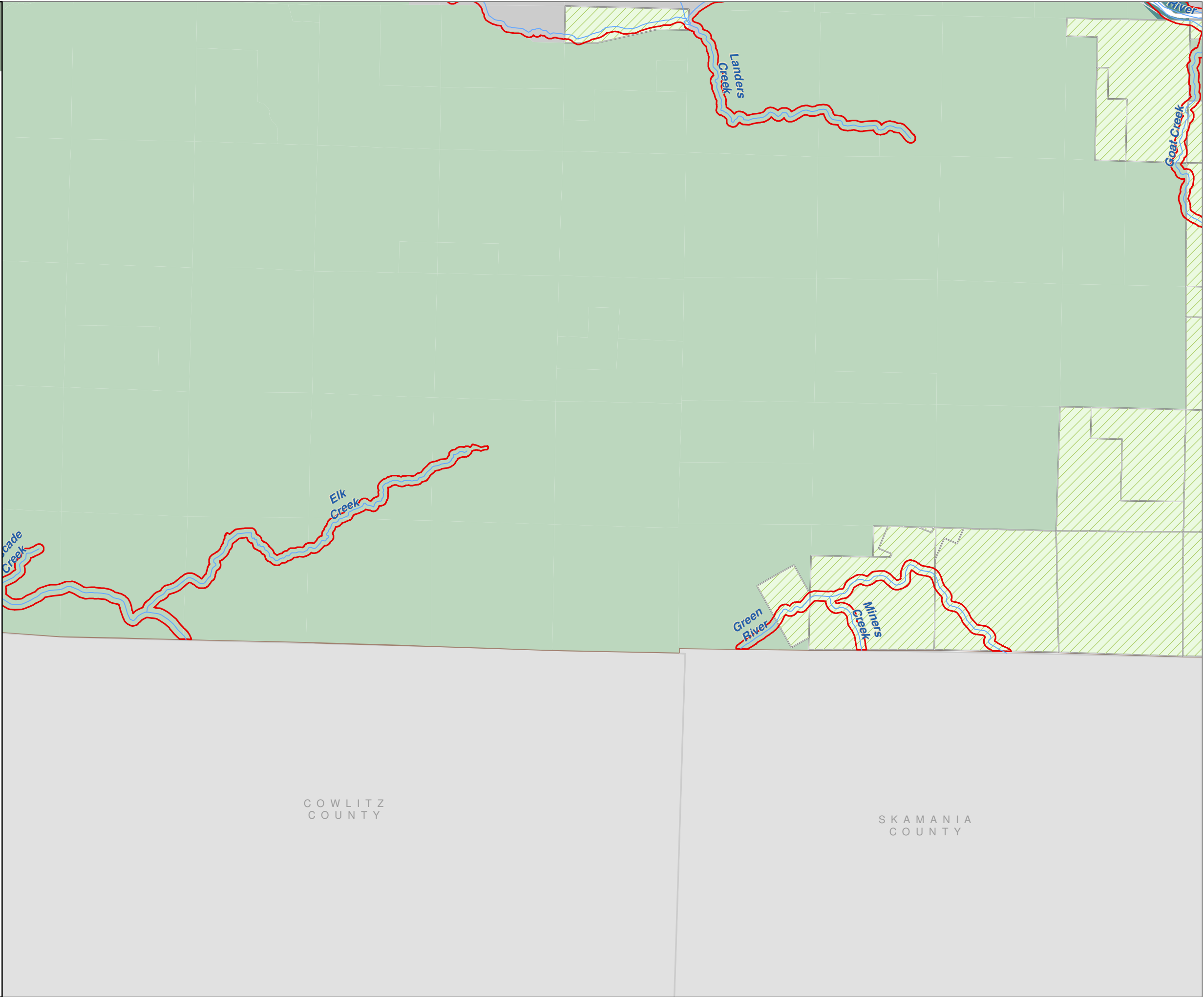
Data: Lewis County, USFWS NWI, FEMA, WA DNR, WSDOT, NRCS NAIP

Shoreline jurisdiction boundaries depicted on this map are approximate. They have not been formally delineated or surveyed and are intended for planning purposes only. Additional site-specific evaluation may be needed to confirm/verify information shown on this map.

Lewis County Coalition



City of Morton City of Winlock



Lewis County, Washington
Shoreline Master Program

Map 5A - Current Land Use

Figure 37

Date: 6/3/2014

Current Land Use

- No Data

Single Family Residential

All Other Residential

Manufacturing/Industrial

Transportation/Utilities

Commercial

Government/Services

Cultural/Rec/Assembly

Park/Open Space/Trail

Agriculture

Natural Resources

Forest

Timber

Undeveloped Parcels
- SMA Rivers & Streams

SMA Lakes

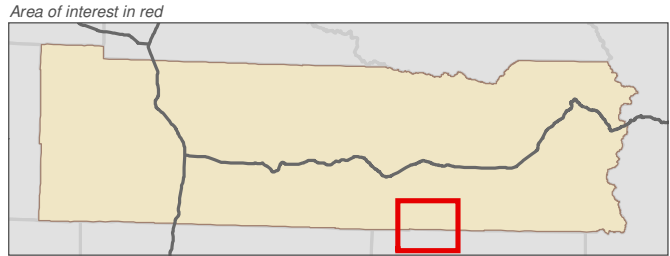
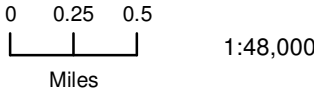
SMA Jurisdiction

City

UGA

Highways

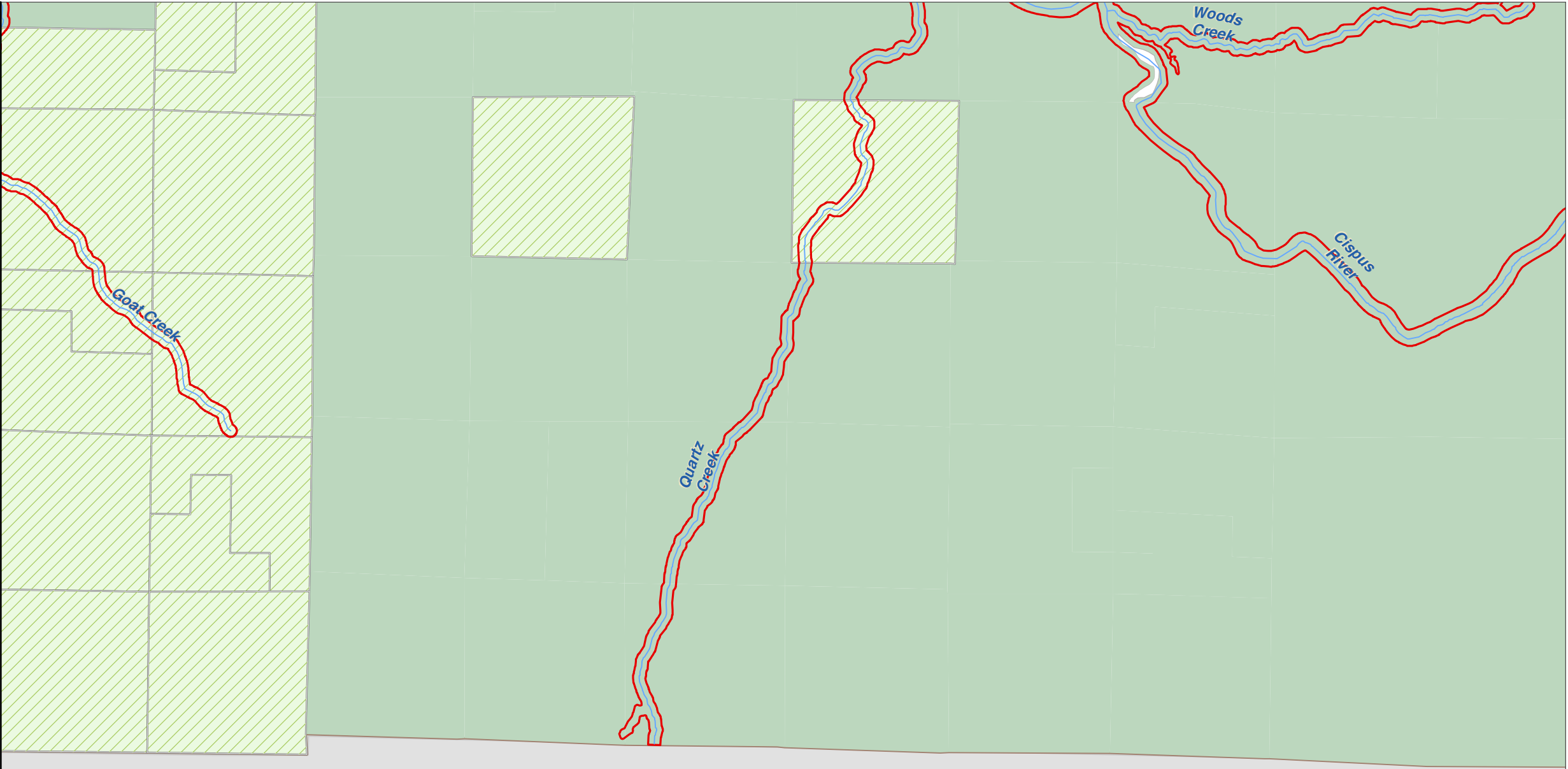
Railroads



Data: Lewis County, USFWS NWI, FEMA, WA DNR, WSDOT, NRCS NAIP

Shoreline jurisdiction boundaries depicted on this map are approximate. They have not been formally delineated or surveyed and are intended for planning purposes only. Additional site-specific evaluation may be needed to confirm/verify information shown on this map.

Lewis County Coalition



SKAMANIA
COUNTY

Lewis County, Washington
Shoreline Master Program

Map 5A - Current Land Use

Figure 38

Date: 6/3/2014

Current Land Use

- No Data

Single Family Residential

All Other Residential

Manufacturing/Industrial

Transportation/Utilities

Commercial

Government/Services

Cultural/Rec/Assembly

Park/Open Space/Trail

Agriculture

Natural Resources

Forest

Timber

Undeveloped Parcels

SMA Rivers & Streams

SMA Lakes

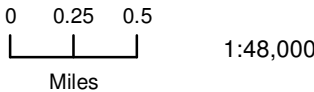
SMA Jurisdiction

City

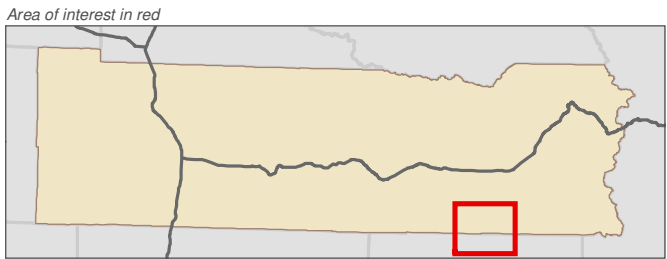
UGA

Highways

Railroads



1:48,000



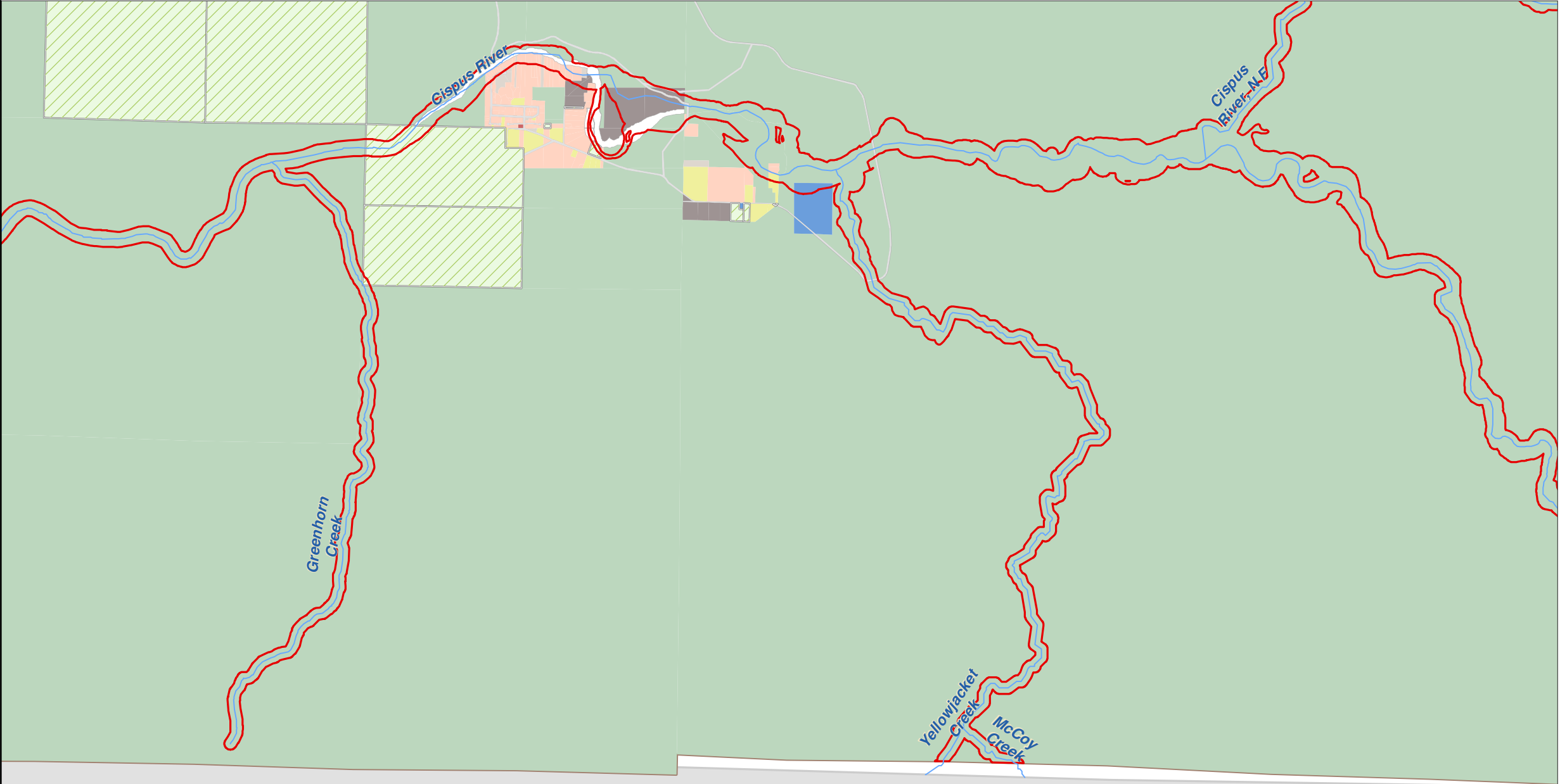
Data: Lewis County, USFWS NWI, FEMA, WA DNR, WSDOT, NRCS NAIP

Shoreline jurisdiction boundaries depicted on this map are approximate. They have not been formally delineated or surveyed and are intended for planning purposes only. Additional site-specific evaluation may be needed to confirm/verify information shown on this map.

Lewis County Coalition



City of Morton City of Winlock



SKAMANIA
COUNTY

Lewis County, Washington
Shoreline Master Program

Map 5A - Current Land Use

Figure 39

Date: 6/3/2014

Current Land Use

- No Data

Single Family Residential

All Other Residential

Manufacturing/Industrial

Transportation/Utilities

Commercial

Government/Services

Cultural/Rec/Assembly

Park/Open Space/Trail

Agriculture

Natural Resources

Forest

Timber

Undeveloped Parcels

SMA Rivers & Streams

SMA Lakes

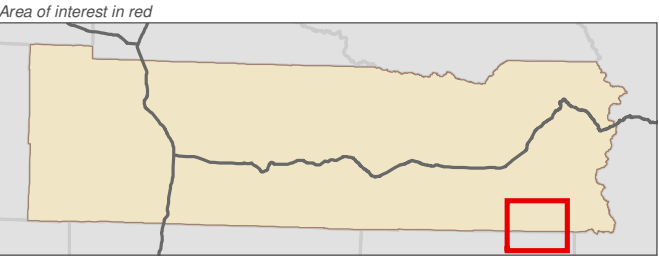
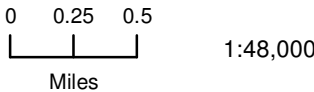
SMA Jurisdiction

City

UGA

Highways

Railroads



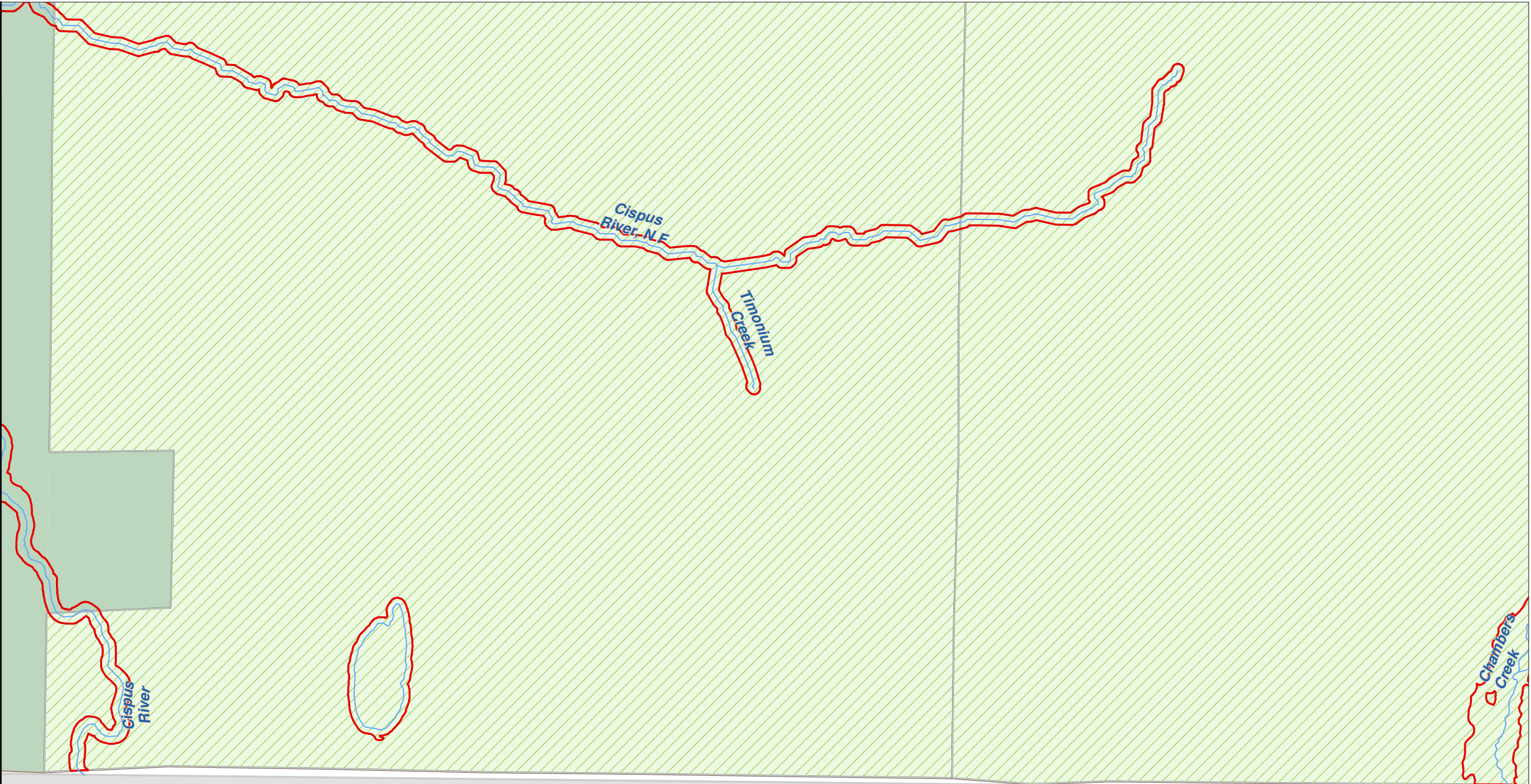
Data: Lewis County, USFWS NWI, FEMA, WA DNR, WSDOT, NRCS NAIP

Shoreline jurisdiction boundaries depicted on this map are approximate. They have not been formally delineated or surveyed and are intended for planning purposes only. Additional site-specific evaluation may be needed to confirm/verify information shown on this map.

Lewis County Coalition



City of Morton City of Winlock



SKAMANIA
COUNTY

Lewis County, Washington
Shoreline Master Program

Map 5A - Current Land Use

Figure 40

Date: 6/3/2014

Current Land Use

- No Data

Single Family Residential

All Other Residential

Manufacturing/Industrial

Transportation/Utilities

Commercial

Government/Services

Cultural/Rec/Assembly

Park/Open Space/Trail

Agriculture

Natural Resources

Forest

Timber

Undeveloped Parcels
- SMA Rivers & Streams

SMA Lakes

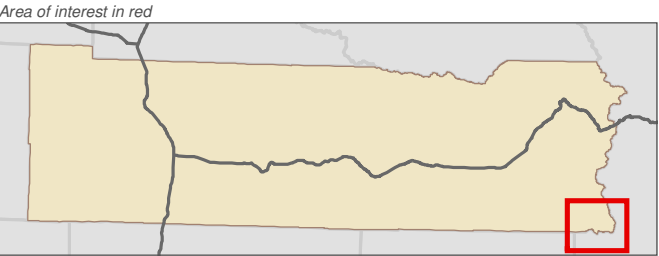
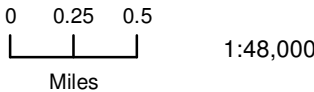
SMA Jurisdiction

City

UGA

Highways

Railroads



Data: Lewis County, USFWS NWI, FEMA, WA DNR, WSDOT, NRCS NAIP

Shoreline jurisdiction boundaries depicted on this map are approximate. They have not been formally delineated or surveyed and are intended for planning purposes only. Additional site-specific evaluation may be needed to confirm/verify information shown on this map.

Lewis County Coalition



City of Morton City of Winlock

