

Lewis County, Washington  
Shoreline Master Program

Map 6A - Water-Oriented Land Use

Figure 1

Date: 6/3/2014

Water-Oriented Uses

- Non-Commercial Forest

Parks/Open Space

Retail Trade - Eating and Drinking

Recreational Activities

Hotels/Motels

Resorts and Group Camping

Fishing

Mining
- SMA Rivers & Streams

SMA Lakes

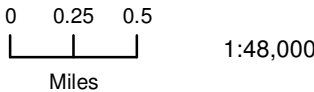
Highways

Parcels

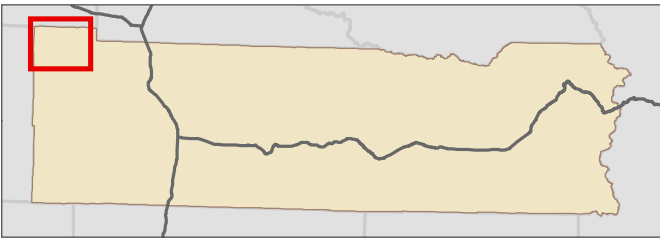
SMA Jurisdiction

City

UGA



Area of interest in red



Data: Lewis County, USFWS NWI, FEMA, WA DNR, WSDOT, NRCS NAIP

Shoreline jurisdiction boundaries depicted on this map are approximate. They have not been formally delineated or surveyed and are intended for planning purposes only. Additional site-specific evaluation may be needed to confirm/verify information shown on this map.

Lewis County Coalition

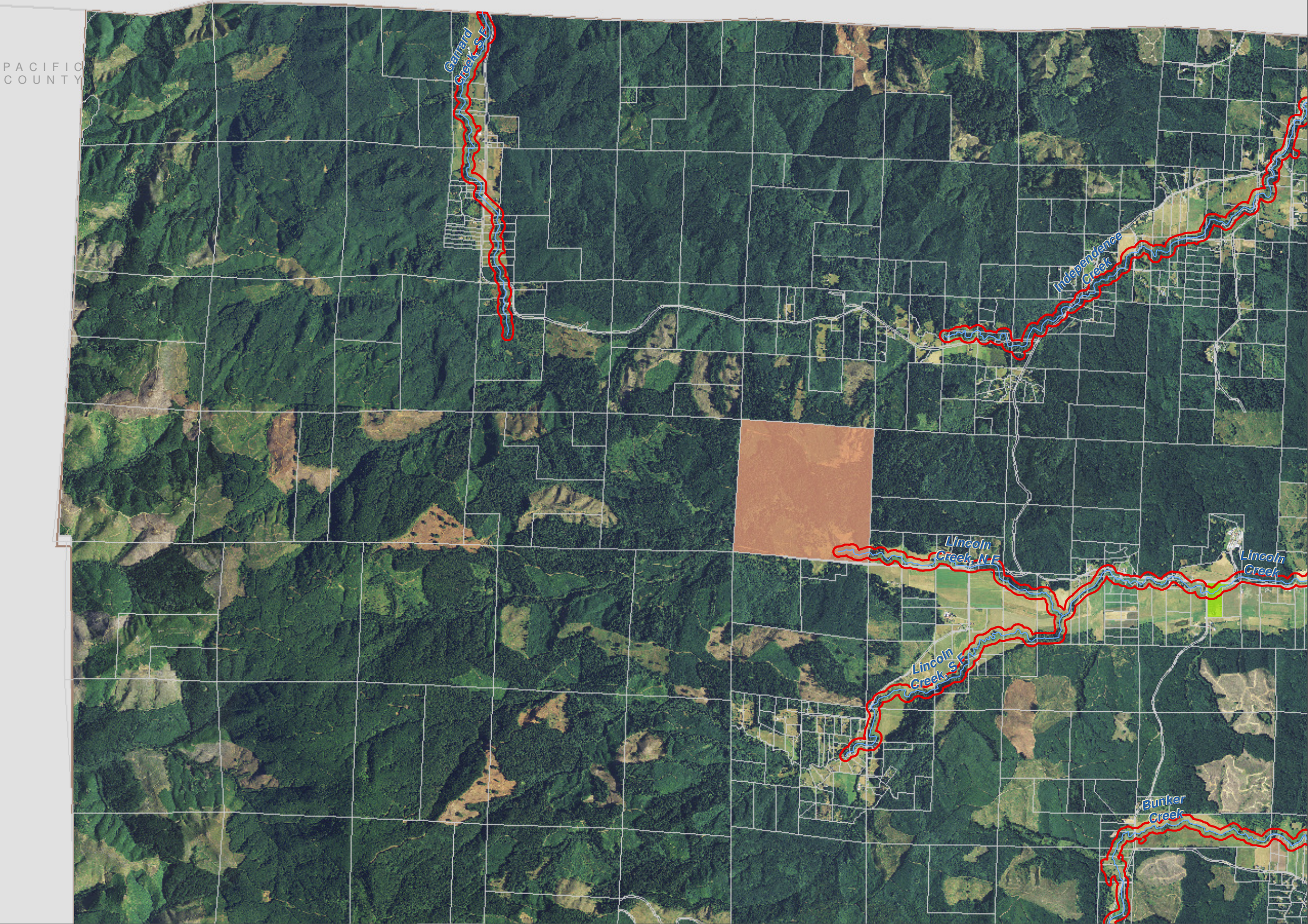


City of Morton City of Winlock



GRAYS  
HARBOR  
COUNTY

PACIFIC  
COUNTY



Lewis County, Washington  
Shoreline Master Program

Map 6A - Water-Oriented Land Use

Figure 2

Date: 6/3/2014

Water-Oriented Uses

- Non-Commercial Forest

Parks/Open Space

Retail Trade - Eating and Drinking

Recreational Activities

Hotels/Motels

Resorts and Group Camping

Fishing

Mining
- SMA Rivers & Streams

SMA Lakes

Highways

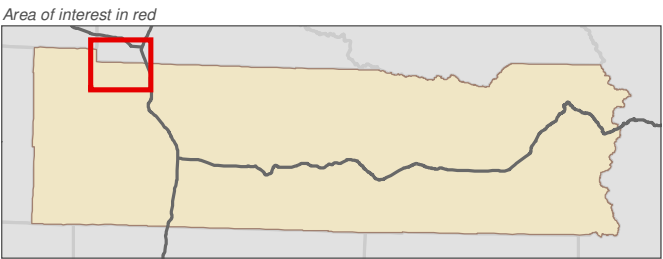
Parcels

SMA Jurisdiction

City

UGA

0 0.25 0.5  
Miles  
1:48,000



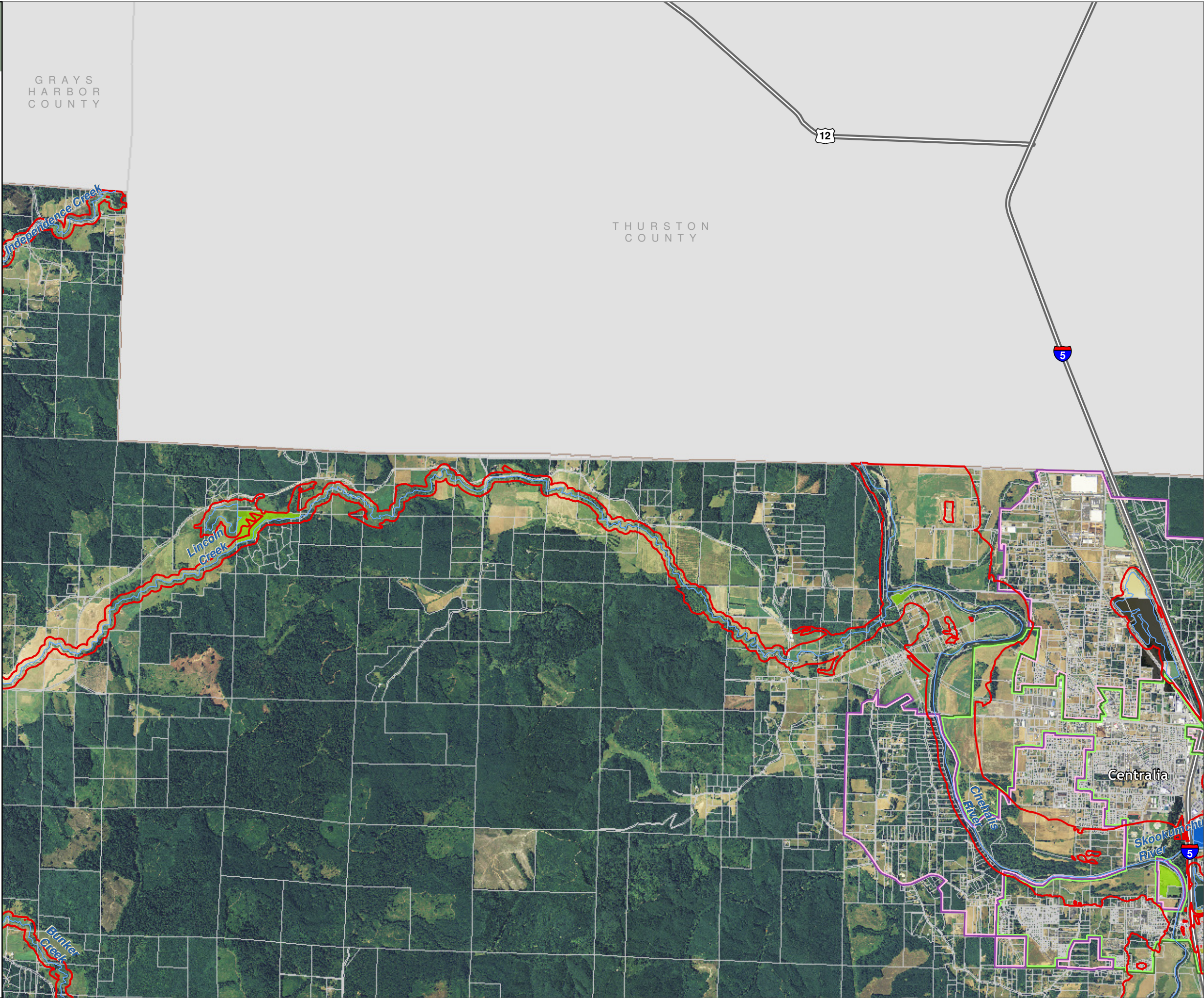
Data: Lewis County, USFWS NWI, FEMA, WA DNR, WSDOT, NRCS NAIP

Shoreline jurisdiction boundaries depicted on this map are approximate. They have not been formally delineated or surveyed and are intended for planning purposes only. Additional site-specific evaluation may be needed to confirm/verify information shown on this map.

Lewis County Coalition



City of Morton City of Winlock



Lewis County, Washington  
Shoreline Master Program

Map 6A - Water-Oriented Land Use

Figure 3

Date: 6/3/2014

Water-Oriented Uses

- Non-Commercial Forest

Parks/Open Space

Retail Trade - Eating and Drinking

Recreational Activities

Hotels/Motels

Resorts and Group Camping

Fishing

Mining
- SMA Rivers & Streams

SMA Lakes

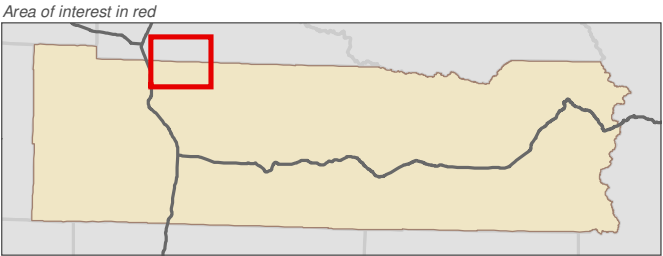
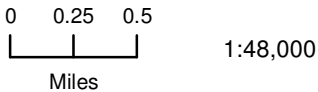
Highways

Parcels

SMA Jurisdiction

City

UGA



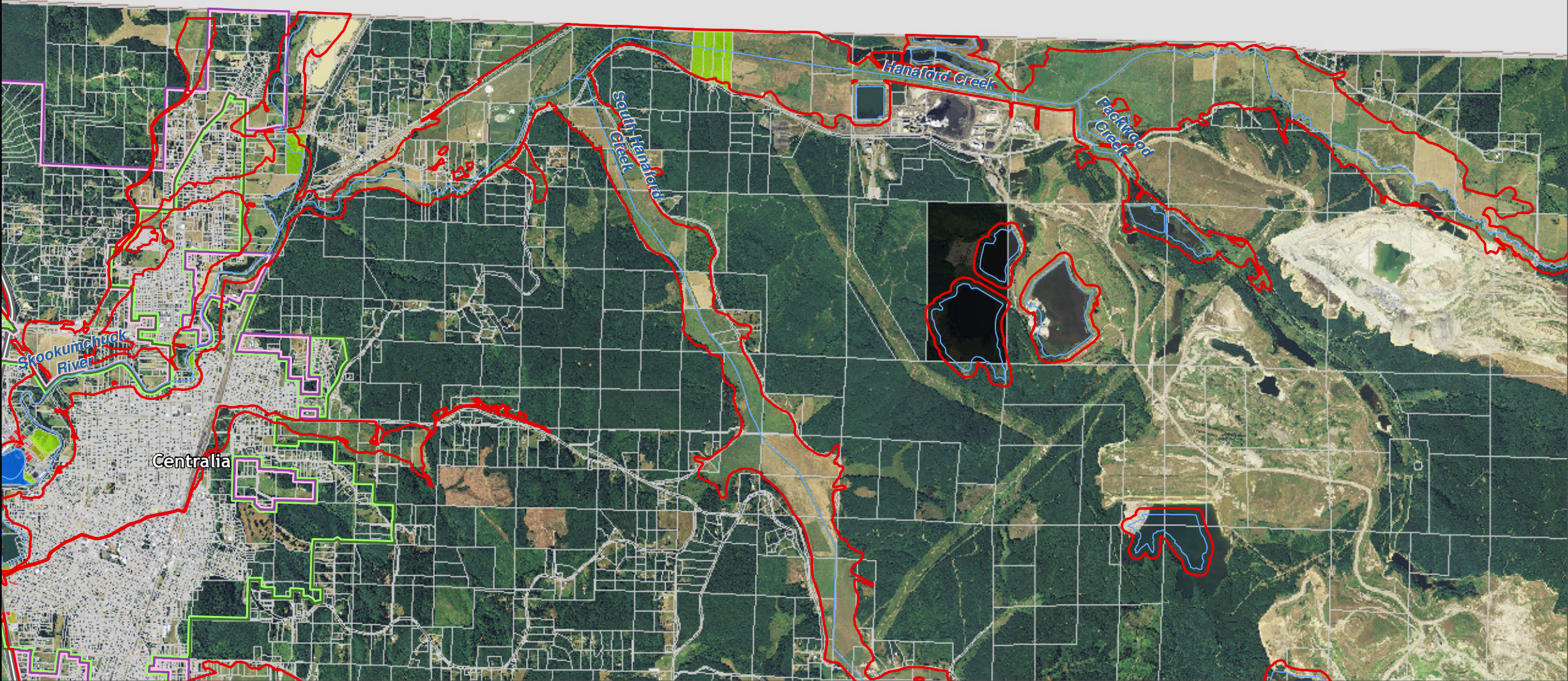
Data: Lewis County, USFWS NWI, FEMA, WA DNR, WSDOT, NRCS NAIP

Shoreline jurisdiction boundaries depicted on this map are approximate. They have not been formally delineated or surveyed and are intended for planning purposes only. Additional site-specific evaluation may be needed to confirm/verify information shown on this map.

Lewis County Coalition



City of Morton City of Winlock



Lewis County, Washington  
Shoreline Master Program

Map 6A - Water-Oriented Land Use

Figure 4

Date: 6/3/2014

Water-Oriented Uses

- Non-Commercial Forest

Parks/Open Space

Retail Trade - Eating and Drinking

Recreational Activities

Hotels/Motels

Resorts and Group Camping

Fishing

Mining
- SMA Rivers & Streams

SMA Lakes

Highways

Parcels

SMA Jurisdiction

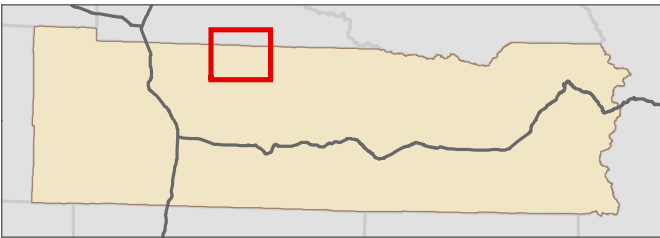
City

UGA

0 0.25 0.5  
Miles  
1:48,000



Area of interest in red



Data: Lewis County, USFWS NWI, FEMA, WA DNR, WSDOT, NRCS NAIP

Shoreline jurisdiction boundaries depicted on this map are approximate. They have not been formally delineated or surveyed and are intended for planning purposes only. Additional site-specific evaluation may be needed to confirm/verify information shown on this map.

Lewis County Coalition



City of Morton City of Winlock



THURSTON  
COUNTY



Lewis County, Washington  
Shoreline Master Program

Map 6A - Water-Oriented Land Use

Figure 5

Date: 6/3/2014

Water-Oriented Uses

- Non-Commercial Forest

Parks/Open Space

Retail Trade - Eating and Drinking

Recreational Activities

Hotels/Motels

Resorts and Group Camping

Fishing

Mining
- SMA Rivers & Streams

SMA Lakes

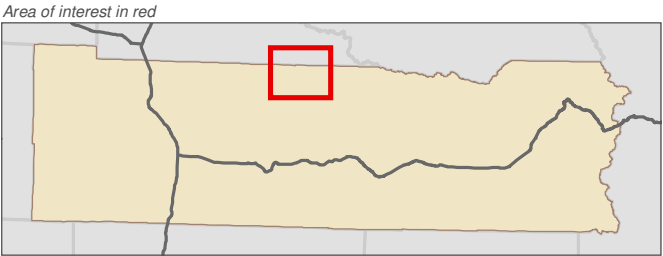
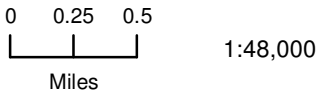
Highways

Parcels

SMA Jurisdiction

City

UGA



Data: Lewis County, USFWS NWI, FEMA, WA DNR, WSDOT, NRCS NAIP

Shoreline jurisdiction boundaries depicted on this map are approximate. They have not been formally delineated or surveyed and are intended for planning purposes only. Additional site-specific evaluation may be needed to confirm/verify information shown on this map.

Lewis County Coalition



City of Morton City of Winlock



THURSTON  
COUNTY



Lewis County, Washington  
Shoreline Master Program

Map 6A - Water-Oriented Land Use

Figure 6

Date: 6/3/2014

Water-Oriented Uses

- Non-Commercial Forest

Parks/Open Space

Retail Trade - Eating and Drinking

Recreational Activities

Hotels/Motels

Resorts and Group Camping

Fishing

Mining
- SMA Rivers & Streams

SMA Lakes

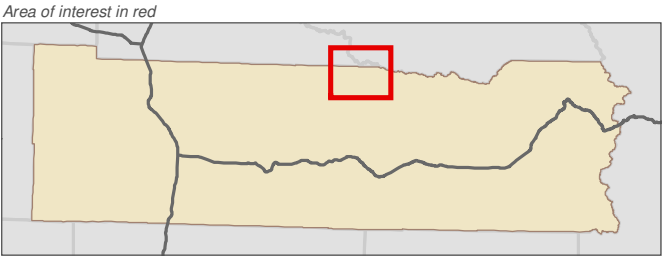
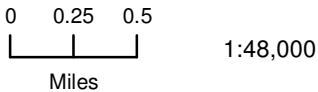
Highways

Parcels

SMA Jurisdiction

City

UGA



Data: Lewis County, USFWS NWI, FEMA, WA DNR, WSDOT, NRCS NAIP

Shoreline jurisdiction boundaries depicted on this map are approximate. They have not been formally delineated or surveyed and are intended for planning purposes only. Additional site-specific evaluation may be needed to confirm/verify information shown on this map.

Lewis County Coalition



City of Morton City of Winlock



Lewis County, Washington  
Shoreline Master Program

Map 6A - Water-Oriented Land Use

Figure 7

Date: 6/3/2014

Water-Oriented Uses

- Non-Commercial Forest

Parks/Open Space

Retail Trade - Eating and Drinking

Recreational Activities

Hotels/Motels

Resorts and Group Camping

Fishing

Mining
- SMA Rivers & Streams

SMA Lakes

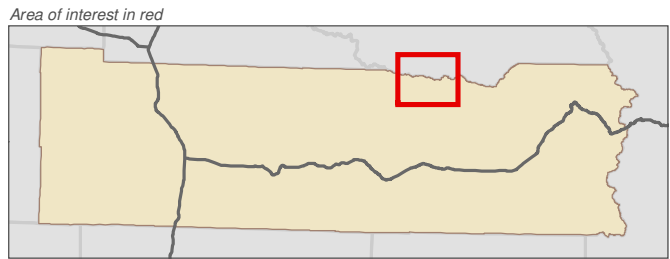
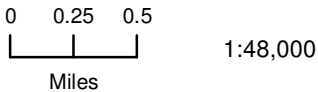
Highways

Parcels

SMA Jurisdiction

City

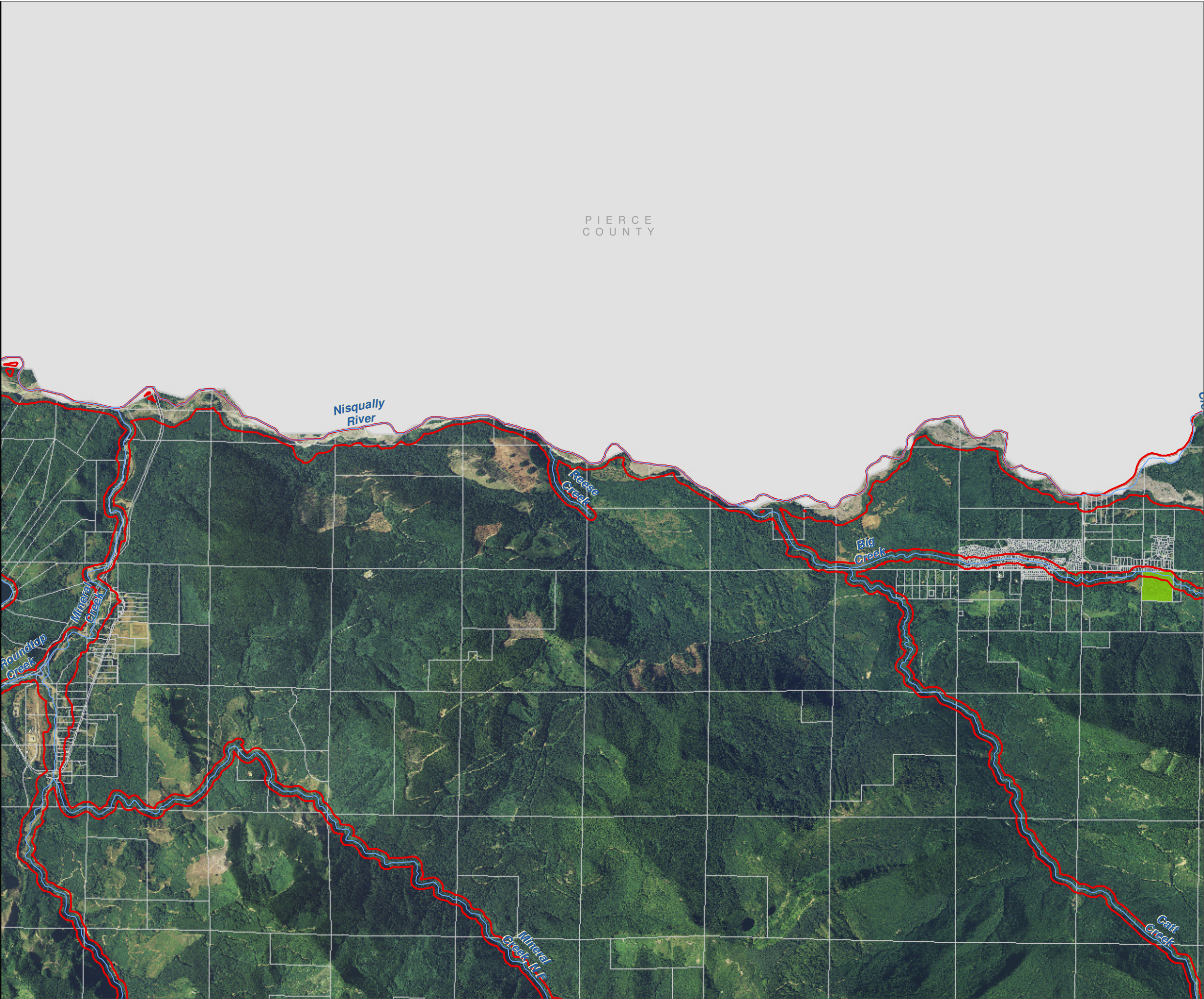
UGA



Data: Lewis County, USFWS NWI, FEMA, WA DNR, WSDOT, NRCS NAIP

Shoreline jurisdiction boundaries depicted on this map are approximate. They have not been formally delineated or surveyed and are intended for planning purposes only. Additional site-specific evaluation may be needed to confirm/verify information shown on this map.

Lewis County Coalition



Lewis County, Washington  
Shoreline Master Program

Map 6A - Water-Oriented Land Use

Figure 8

Date: 6/3/2014

Water-Oriented Uses

- Non-Commercial Forest

Parks/Open Space

Retail Trade - Eating and Drinking

Recreational Activities

Hotels/Motels

Resorts and Group Camping

Fishing

Mining
- SMA Rivers & Streams

SMA Lakes

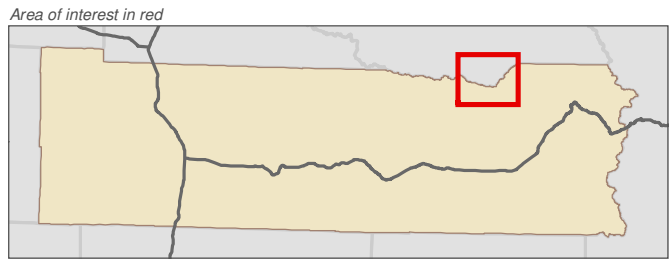
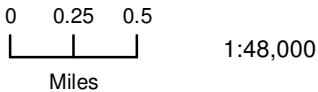
Highways

Parcels

SMA Jurisdiction

City

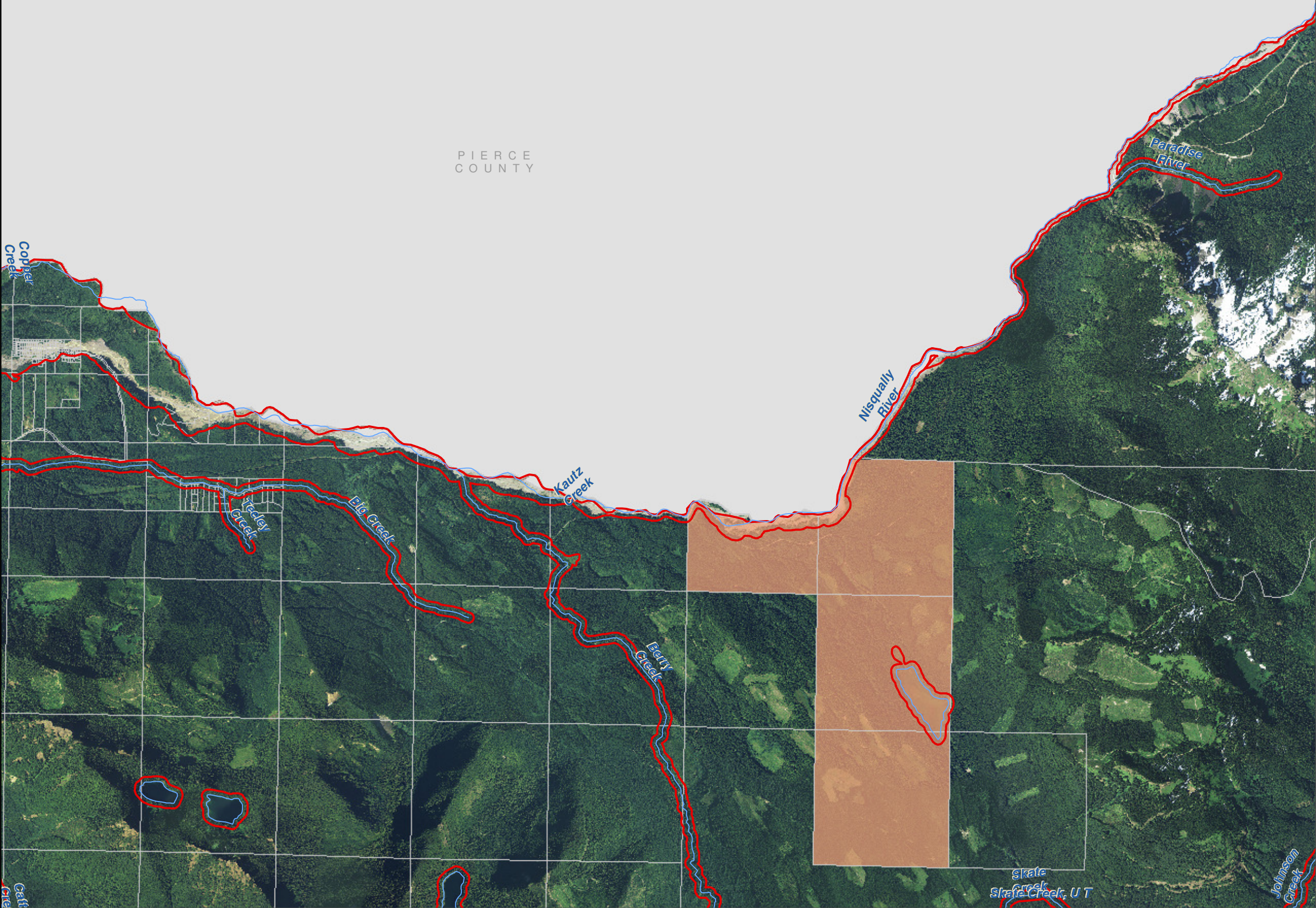
UGA



Data: Lewis County, USFWS NWI, FEMA, WA DNR, WSDOT, NRCS NAIP

Shoreline jurisdiction boundaries depicted on this map are approximate. They have not been formally delineated or surveyed and are intended for planning purposes only. Additional site-specific evaluation may be needed to confirm/verify information shown on this map.

Lewis County Coalition



Lewis County, Washington  
Shoreline Master Program

Map 6A - Water-Oriented Land Use

Figure 9

Date: 6/3/2014

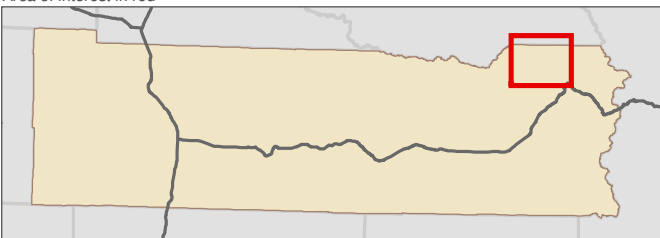
Water-Oriented Uses

- |                                    |                      |
|------------------------------------|----------------------|
| Non-Commercial Forest              | SMA Rivers & Streams |
| Parks/Open Space                   | SMA Lakes            |
| Retail Trade - Eating and Drinking | Highways             |
| Recreational Activities            | Parcels              |
| Hotels/Motels                      | SMA Jurisdiction     |
| Resorts and Group Camping          | City                 |
| Fishing                            | UGA                  |
| Mining                             |                      |

0 0.25 0.5  
Miles  
1:48,000



Area of interest in red



Data: Lewis County, USFWS NWI, FEMA, WA DNR, WSDOT, NRCS NAIP

Shoreline jurisdiction boundaries depicted on this map are approximate. They have not been formally delineated or surveyed and are intended for planning purposes only. Additional site-specific evaluation may be needed to confirm/verify information shown on this map.

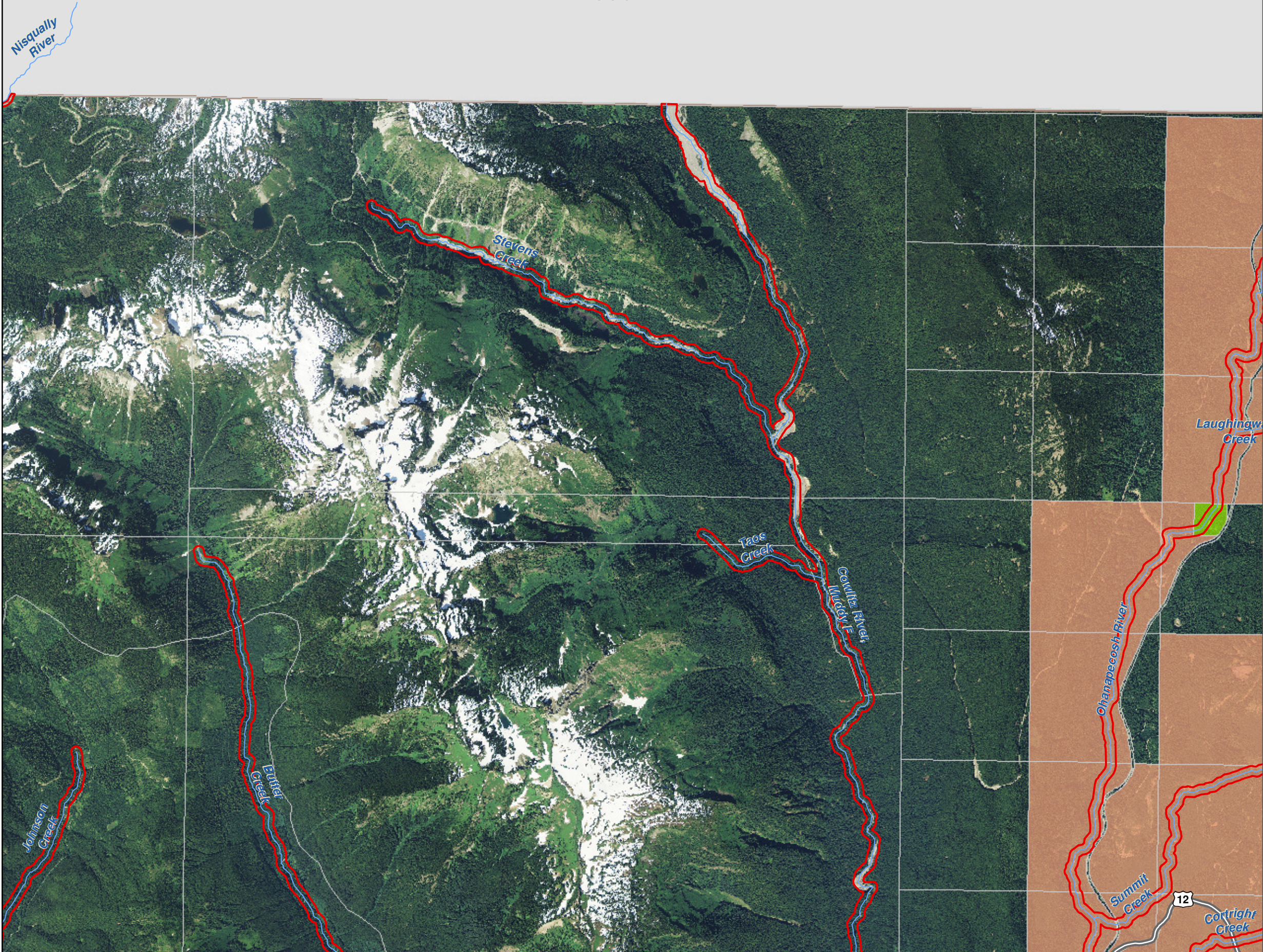
Lewis County Coalition



City of Morton City of Winlock



PIERCE  
COUNTY



Lewis County, Washington  
Shoreline Master Program

Map 6A - Water-Oriented Land Use

Figure 10

Date: 6/3/2014

Water-Oriented Uses

- Non-Commercial Forest

Parks/Open Space

Retail Trade - Eating and Drinking

Recreational Activities

Hotels/Motels

Resorts and Group Camping

Fishing

Mining
- SMA Rivers & Streams

SMA Lakes

Highways

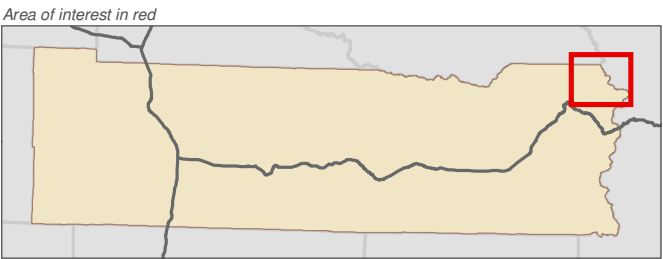
Parcels

SMA Jurisdiction

City

UGA

0 0.25 0.5  
Miles  
1:48,000



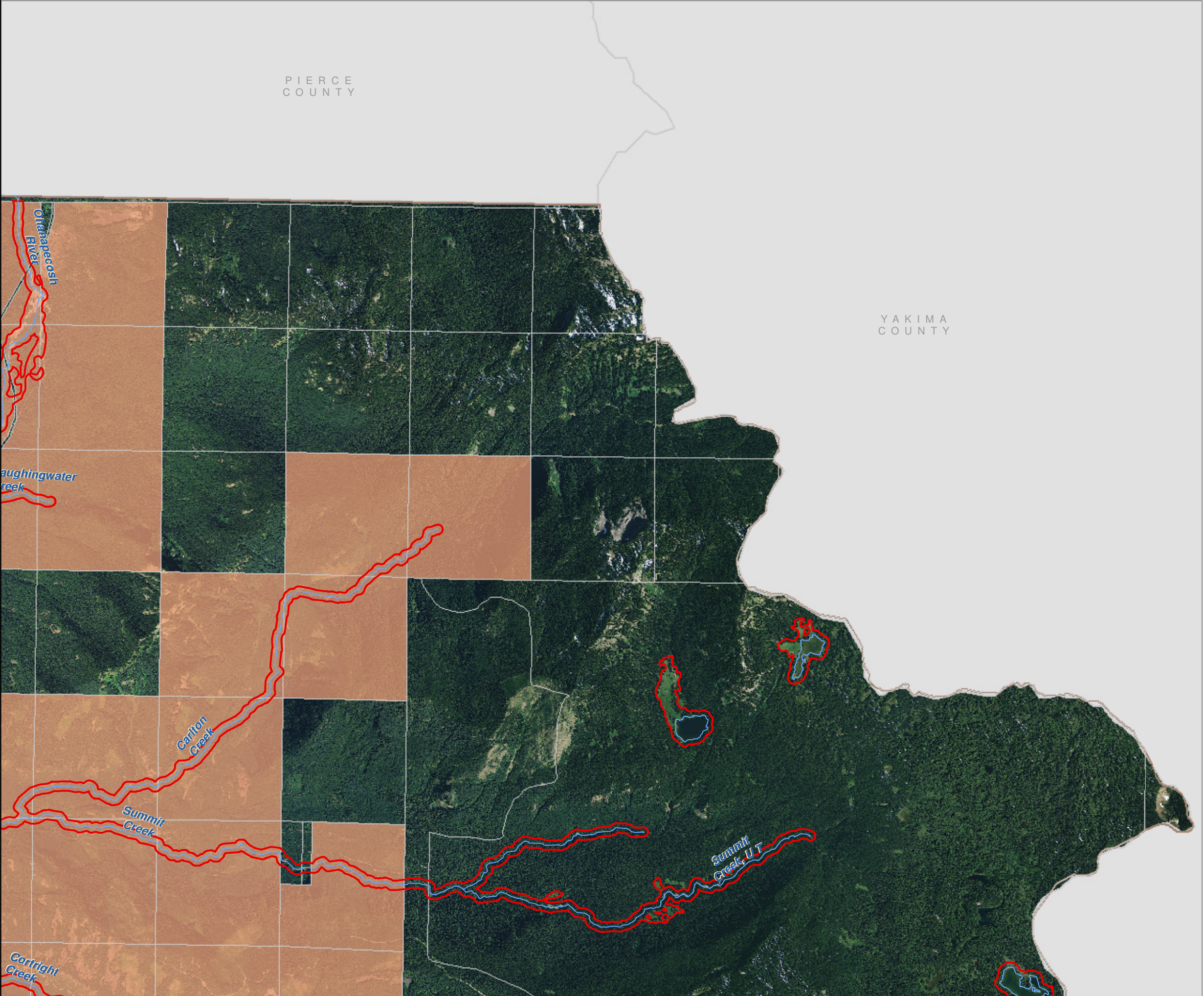
Data: Lewis County, USFWS NWI, FEMA, WA DNR, WSDOT, NRCS NAIP

Shoreline jurisdiction boundaries depicted on this map are approximate. They have not been formally delineated or surveyed and are intended for planning purposes only. Additional site-specific evaluation may be needed to confirm/verify information shown on this map.

Lewis County Coalition



City of Morton City of Winlock



Lewis County, Washington  
Shoreline Master Program

Map 6A - Water-Oriented Land Use

Figure 11

Date: 6/3/2014

Water-Oriented Uses

- Non-Commercial Forest

Parks/Open Space

Retail Trade - Eating and Drinking

Recreational Activities

Hotels/Motels

Resorts and Group Camping

Fishing

Mining
- SMA Rivers & Streams

SMA Lakes

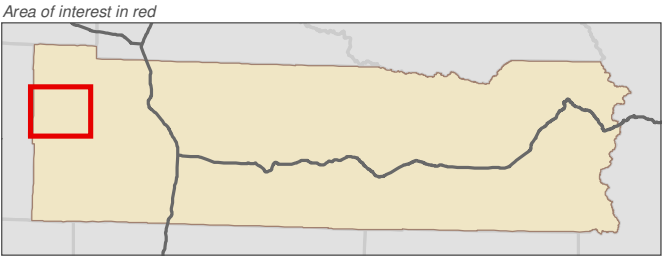
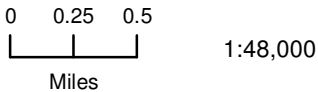
Highways

Parcels

SMA Jurisdiction

City

UGA



Data: Lewis County, USFWS NWI, FEMA, WA DNR, WSDOT, NRCS NAIP

Shoreline jurisdiction boundaries depicted on this map are approximate. They have not been formally delineated or surveyed and are intended for planning purposes only. Additional site-specific evaluation may be needed to confirm/verify information shown on this map.

Lewis County Coalition



City of Morton City of Winlock



Lewis County, Washington  
Shoreline Master Program

Map 6A - Water-Oriented Land Use

Figure 12

Date: 6/3/2014

Water-Oriented Uses

- Non-Commercial Forest

Parks/Open Space

Retail Trade - Eating and Drinking

Recreational Activities

Hotels/Motels

Resorts and Group Camping

Fishing

Mining
- SMA Rivers & Streams

SMA Lakes

Highways

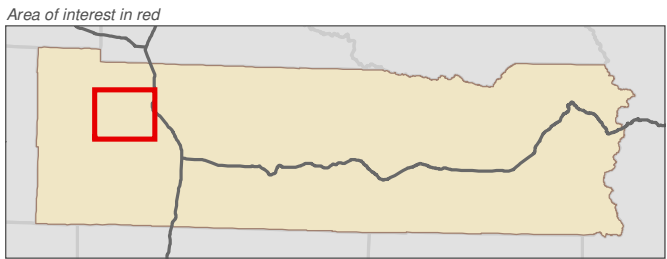
Parcels

SMA Jurisdiction

City

UGA

0 0.25 0.5  
Miles  
1:48,000



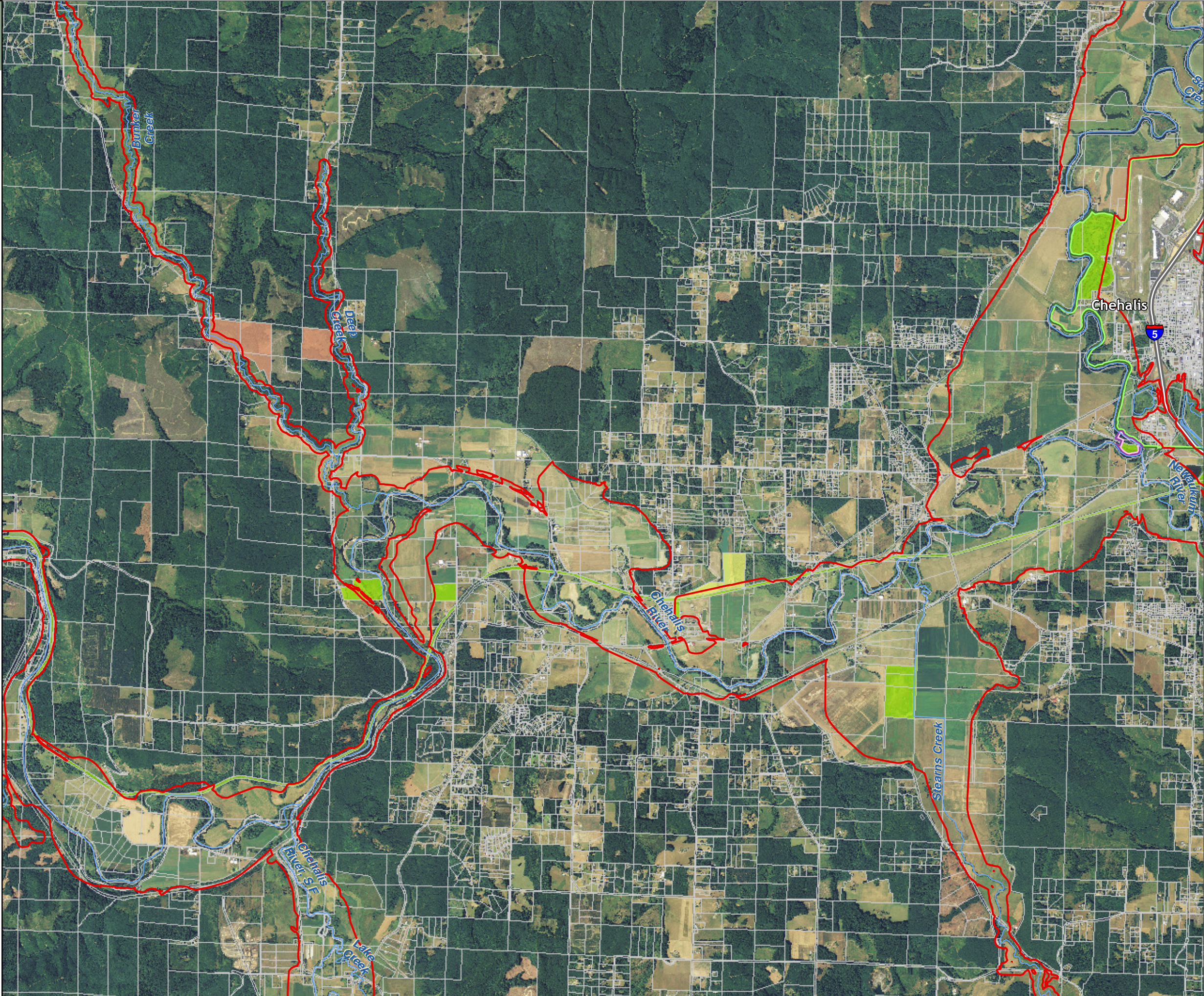
Data: Lewis County, USFWS NWI, FEMA, WA DNR, WSDOT, NRCS NAIP

Shoreline jurisdiction boundaries depicted on this map are approximate. They have not been formally delineated or surveyed and are intended for planning purposes only. Additional site-specific evaluation may be needed to confirm/verify information shown on this map.

Lewis County Coalition



City of Morton City of Winlock



Lewis County, Washington  
Shoreline Master Program

Map 6A - Water-Oriented Land Use

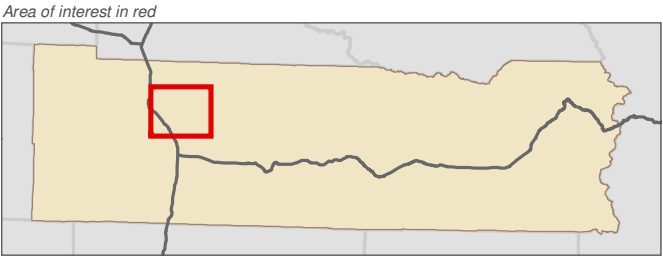
Figure 13

Date: 6/3/2014

Water-Oriented Uses

- |                                    |                      |
|------------------------------------|----------------------|
| Non-Commercial Forest              | SMA Rivers & Streams |
| Parks/Open Space                   | SMA Lakes            |
| Retail Trade - Eating and Drinking | Highways             |
| Recreational Activities            | Parcels              |
| Hotels/Motels                      | SMA Jurisdiction     |
| Resorts and Group Camping          | City                 |
| Fishing                            | UGA                  |
| Mining                             |                      |

0 0.25 0.5  
Miles  
1:48,000



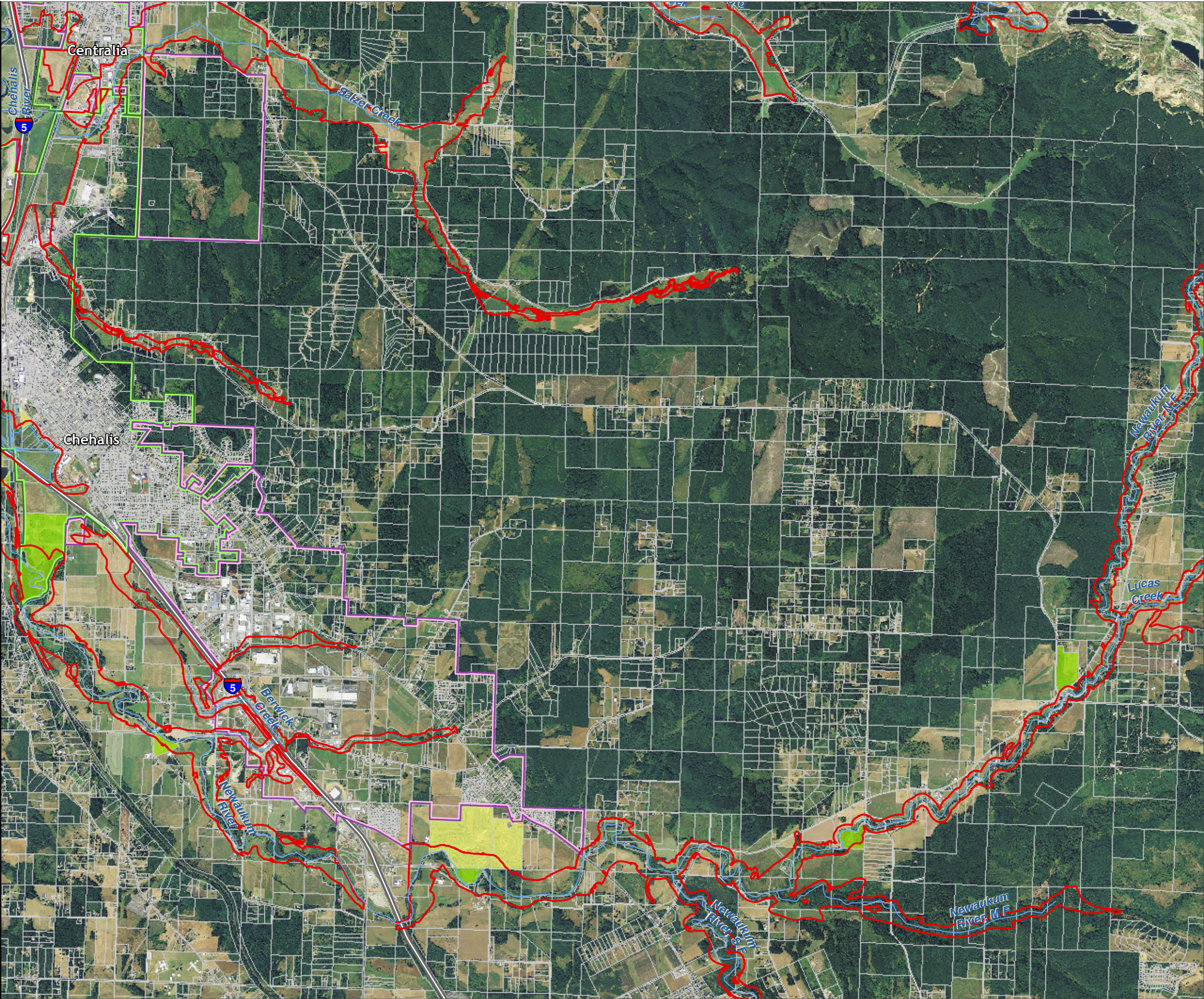
Data: Lewis County, USFWS NWI, FEMA, WA DNR, WSDOT, NRCS NAIP

Shoreline jurisdiction boundaries depicted on this map are approximate. They have not been formally delineated or surveyed and are intended for planning purposes only. Additional site-specific evaluation may be needed to confirm/verify information shown on this map.

Lewis County Coalition



City of Morton City of Winlock



Lewis County, Washington  
Shoreline Master Program

Map 6A - Water-Oriented Land Use

Figure 14

Date: 6/3/2014

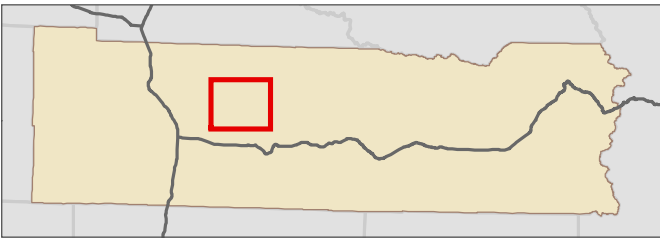
Water-Oriented Uses

- |                                    |                      |
|------------------------------------|----------------------|
| Non-Commercial Forest              | SMA Rivers & Streams |
| Parks/Open Space                   | SMA Lakes            |
| Retail Trade - Eating and Drinking | Highways             |
| Recreational Activities            | Parcels              |
| Hotels/Motels                      | SMA Jurisdiction     |
| Resorts and Group Camping          | City                 |
| Fishing                            | UGA                  |
| Mining                             |                      |

0 0.25 0.5  
Miles  
1:48,000



Area of interest in red



Data: Lewis County, USFWS NWI, FEMA, WA DNR, WSDOT, NRCS NAIP

Shoreline jurisdiction boundaries depicted on this map are approximate. They have not been formally delineated or surveyed and are intended for planning purposes only. Additional site-specific evaluation may be needed to confirm/verify information shown on this map.

Lewis County Coalition



City of Morton City of Winlock



Lewis County, Washington  
Shoreline Master Program

Map 6A - Water-Oriented Land Use

Figure 15

Date: 6/3/2014

Water-Oriented Uses

- Non-Commercial Forest

Parks/Open Space

Retail Trade - Eating and Drinking

Recreational Activities

Hotels/Motels

Resorts and Group Camping

Fishing

Mining
- SMA Rivers & Streams

SMA Lakes

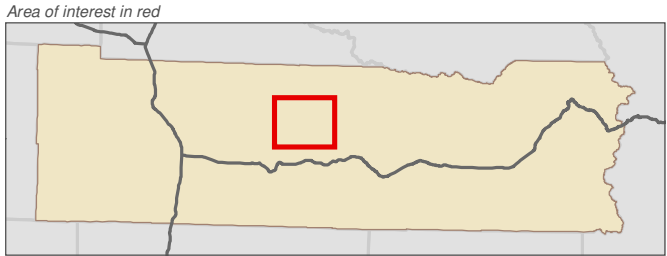
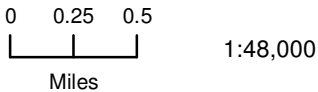
Highways

Parcels

SMA Jurisdiction

City

UGA



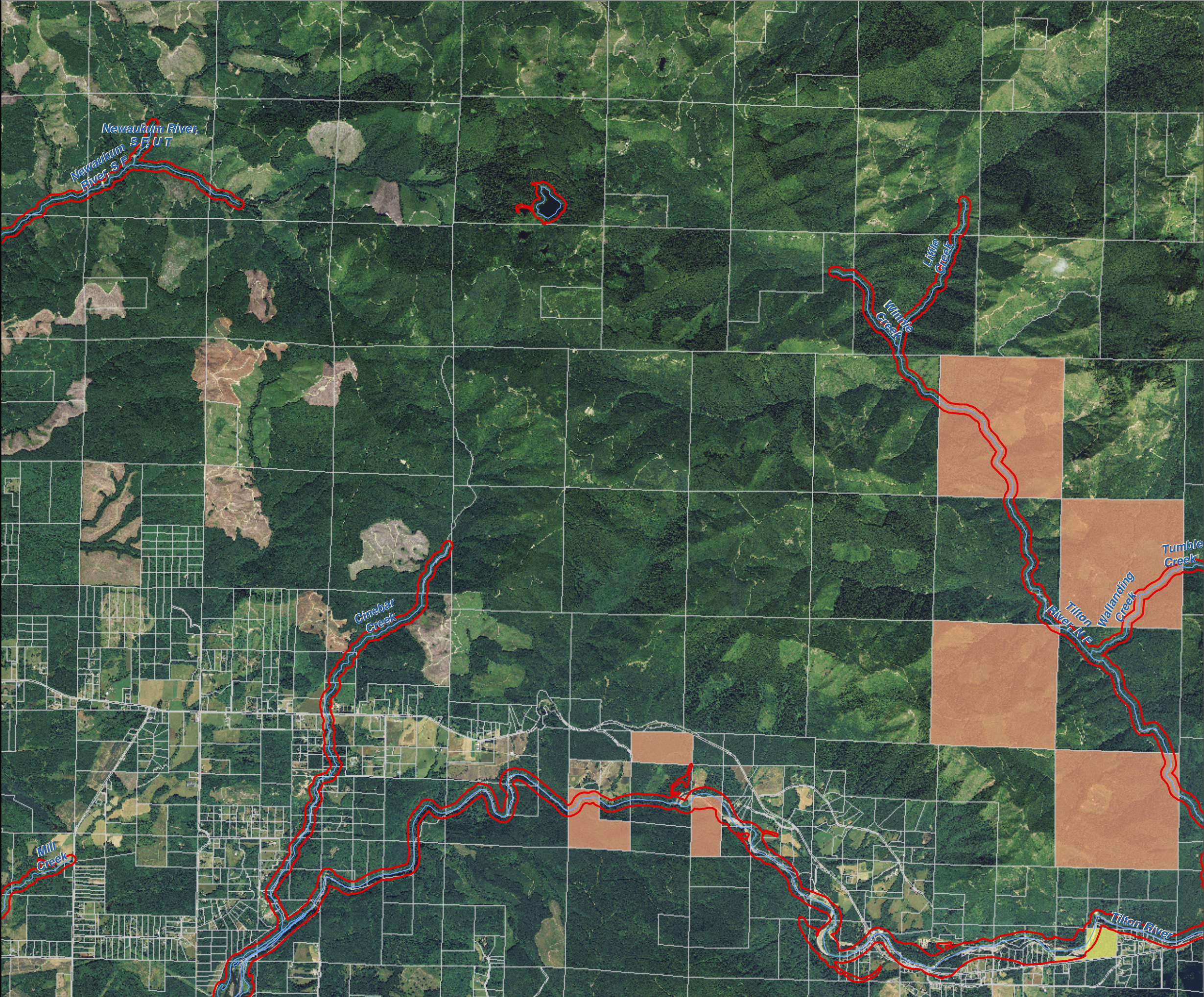
Data: Lewis County, USFWS NWI, FEMA, WA DNR, WSDOT, NRCS NAIP

Shoreline jurisdiction boundaries depicted on this map are approximate. They have not been formally delineated or surveyed and are intended for planning purposes only. Additional site-specific evaluation may be needed to confirm/verify information shown on this map.

Lewis County Coalition



City of Morton City of Winlock



Lewis County, Washington  
Shoreline Master Program

Map 6A - Water-Oriented Land Use

Figure 16

Date: 6/3/2014

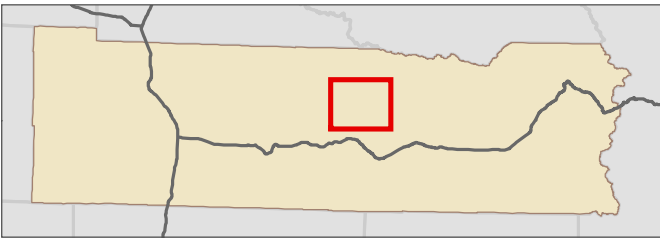
Water-Oriented Uses

- |                                    |                      |
|------------------------------------|----------------------|
| Non-Commercial Forest              | SMA Rivers & Streams |
| Parks/Open Space                   | SMA Lakes            |
| Retail Trade - Eating and Drinking | Highways             |
| Recreational Activities            | Parcels              |
| Hotels/Motels                      | SMA Jurisdiction     |
| Resorts and Group Camping          | City                 |
| Fishing                            | UGA                  |
| Mining                             |                      |

0 0.25 0.5  
Miles  
1:48,000



Area of interest in red



Data: Lewis County, USFWS NWI, FEMA, WA DNR, WSDOT, NRCS NAIP

Shoreline jurisdiction boundaries depicted on this map are approximate. They have not been formally delineated or surveyed and are intended for planning purposes only. Additional site-specific evaluation may be needed to confirm/verify information shown on this map.

Lewis County Coalition



City of Morton City of Winlock



Lewis County, Washington  
Shoreline Master Program

Map 6A - Water-Oriented Land Use

Figure 17

Date: 6/3/2014

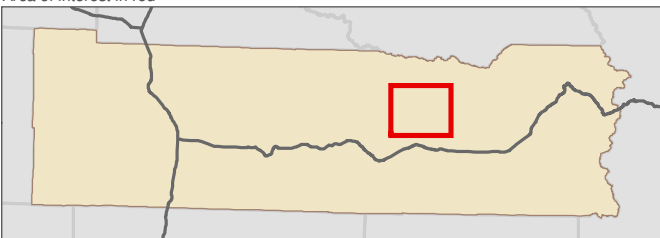
Water-Oriented Uses

- |                                    |                      |
|------------------------------------|----------------------|
| Non-Commercial Forest              | SMA Rivers & Streams |
| Parks/Open Space                   | SMA Lakes            |
| Retail Trade - Eating and Drinking | Highways             |
| Recreational Activities            | Parcels              |
| Hotels/Motels                      | SMA Jurisdiction     |
| Resorts and Group Camping          | City                 |
| Fishing                            | UGA                  |
| Mining                             |                      |

0 0.25 0.5  
Miles  
1:48,000



Area of interest in red



Data: Lewis County, USFWS NWI, FEMA, WA DNR, WSDOT, NRCS NAIP

Shoreline jurisdiction boundaries depicted on this map are approximate. They have not been formally delineated or surveyed and are intended for planning purposes only. Additional site-specific evaluation may be needed to confirm/verify information shown on this map.

Lewis County Coalition



City of Morton City of Winlock



Lewis County, Washington  
Shoreline Master Program

Map 6A - Water-Oriented Land Use

Figure 18

Date: 6/3/2014

Water-Oriented Uses

- Non-Commercial Forest

Parks/Open Space

Retail Trade - Eating and Drinking

Recreational Activities

Hotels/Motels

Resorts and Group Camping

Fishing

Mining
- SMA Rivers & Streams

SMA Lakes

Highways

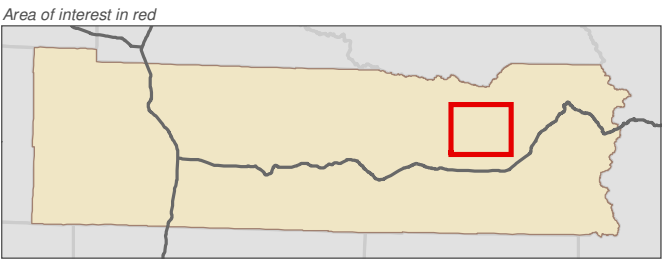
Parcels

SMA Jurisdiction

City

UGA

0 0.25 0.5  
Miles  
1:48,000



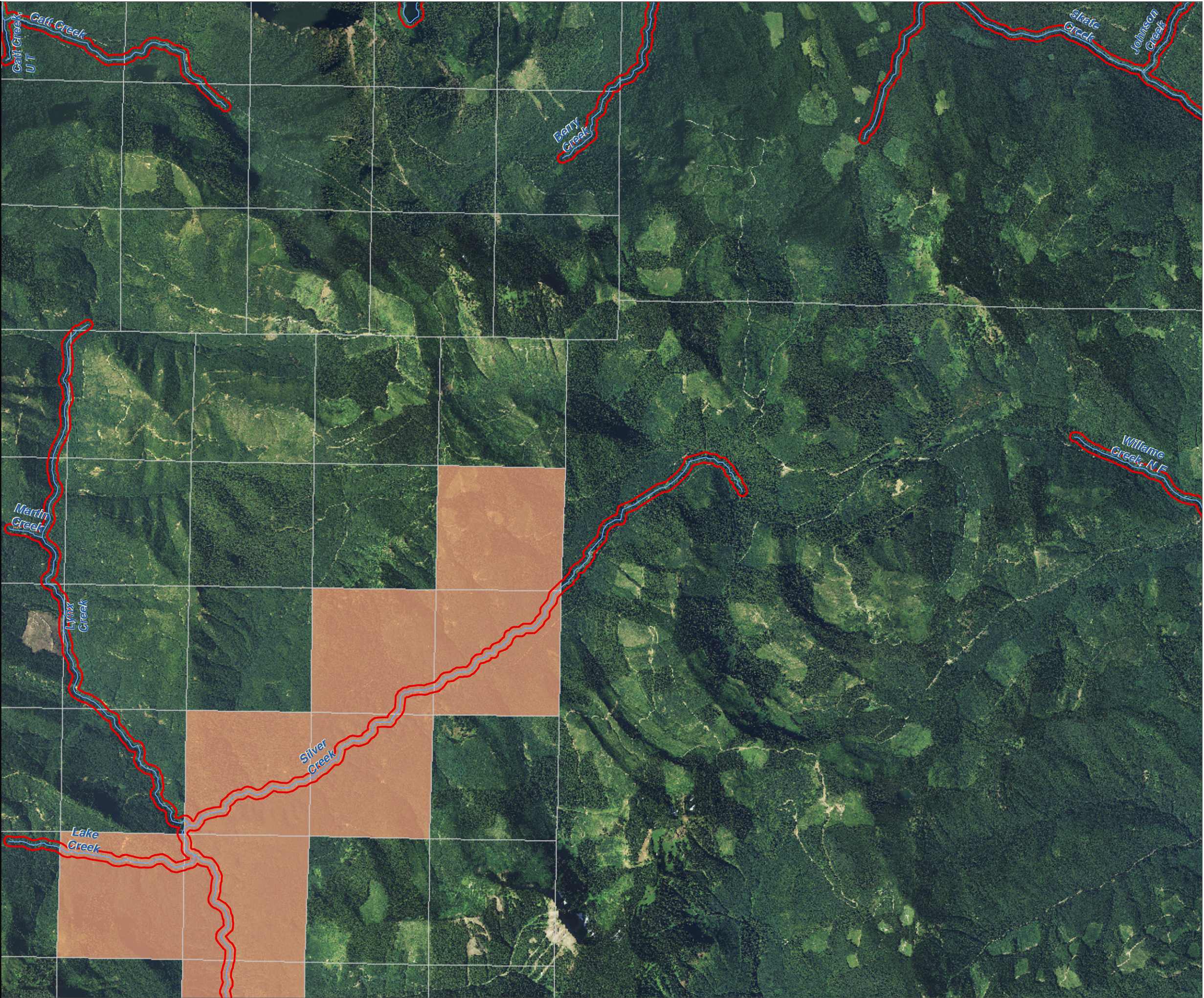
Data: Lewis County, USFWS NWI, FEMA, WA DNR, WSDOT, NRCS NAIP

Shoreline jurisdiction boundaries depicted on this map are approximate. They have not been formally delineated or surveyed and are intended for planning purposes only. Additional site-specific evaluation may be needed to confirm/verify information shown on this map.

Lewis County Coalition



City of Morton City of Winlock



Lewis County, Washington  
Shoreline Master Program

Map 6A - Water-Oriented Land Use

Figure 19

Date: 6/3/2014

Water-Oriented Uses

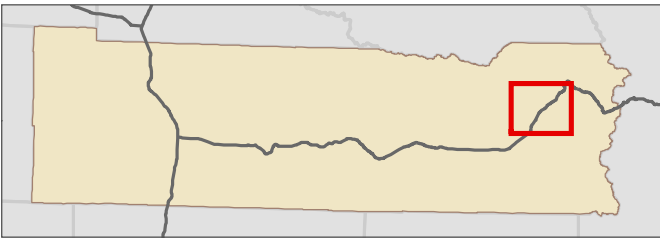
- |                                    |                      |
|------------------------------------|----------------------|
| Non-Commercial Forest              | SMA Rivers & Streams |
| Parks/Open Space                   | SMA Lakes            |
| Retail Trade - Eating and Drinking | Highways             |
| Recreational Activities            | Parcels              |
| Hotels/Motels                      | SMA Jurisdiction     |
| Resorts and Group Camping          | City                 |
| Fishing                            | UGA                  |
| Mining                             |                      |

0 0.25 0.5  
Miles

1:48,000



Area of interest in red



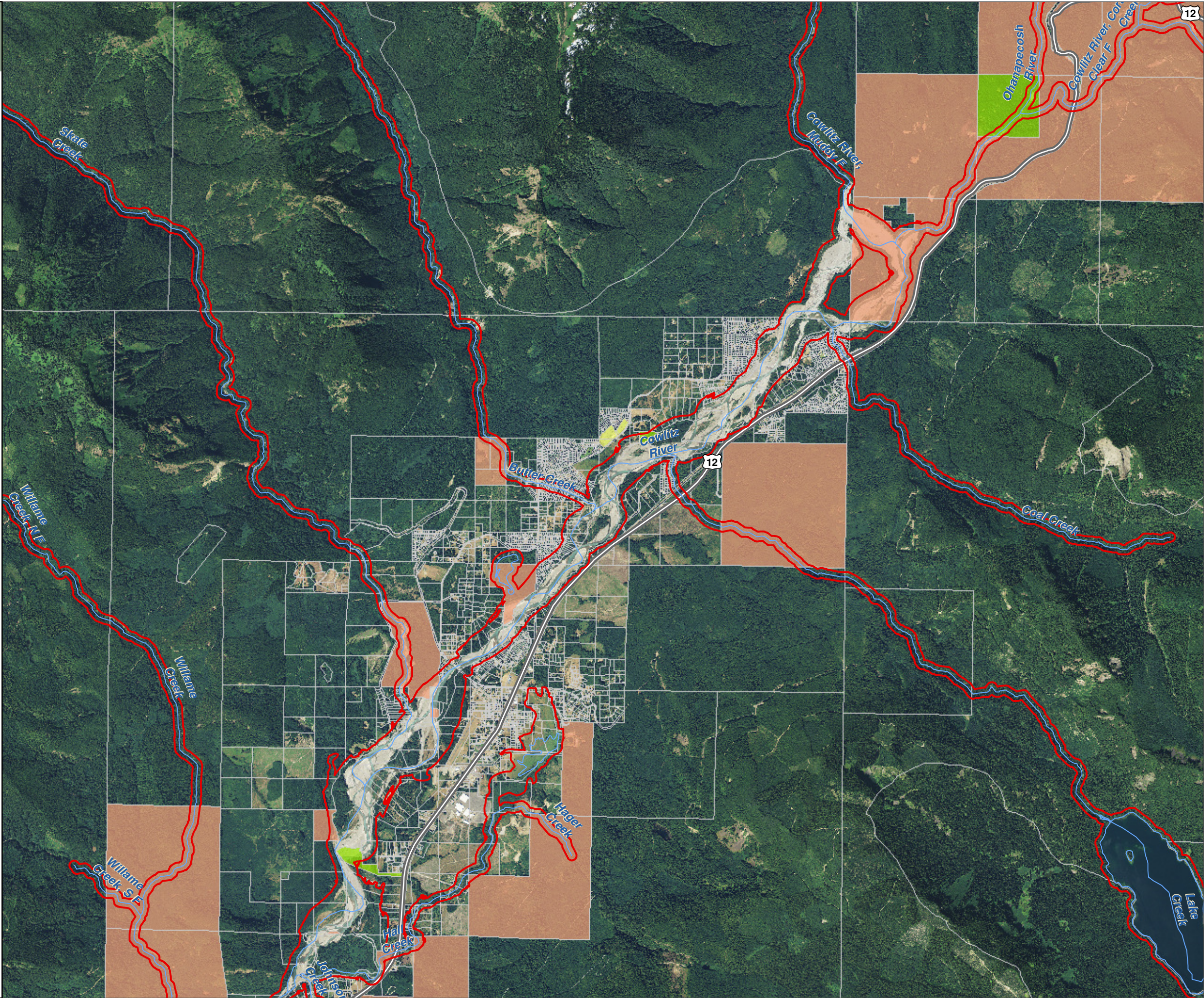
Data: Lewis County, USFWS NWI, FEMA, WA DNR, WSDOT, NRCS NAIP

Shoreline jurisdiction boundaries depicted on this map are approximate. They have not been formally delineated or surveyed and are intended for planning purposes only. Additional site-specific evaluation may be needed to confirm/verify information shown on this map.

Lewis County Coalition



City of Morton City of Winlock



Lewis County, Washington  
Shoreline Master Program

Map 6A - Water-Oriented Land Use

Figure 20

Date: 6/3/2014

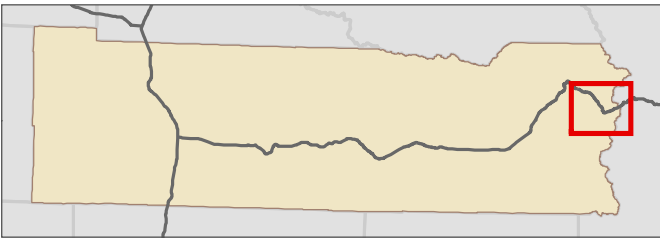
Water-Oriented Uses

- |                                    |                      |
|------------------------------------|----------------------|
| Non-Commercial Forest              | SMA Rivers & Streams |
| Parks/Open Space                   | SMA Lakes            |
| Retail Trade - Eating and Drinking | Highways             |
| Recreational Activities            | Parcels              |
| Hotels/Motels                      | SMA Jurisdiction     |
| Resorts and Group Camping          | City                 |
| Fishing                            | UGA                  |
| Mining                             |                      |

0 0.25 0.5  
Miles  
1:48,000



Area of interest in red



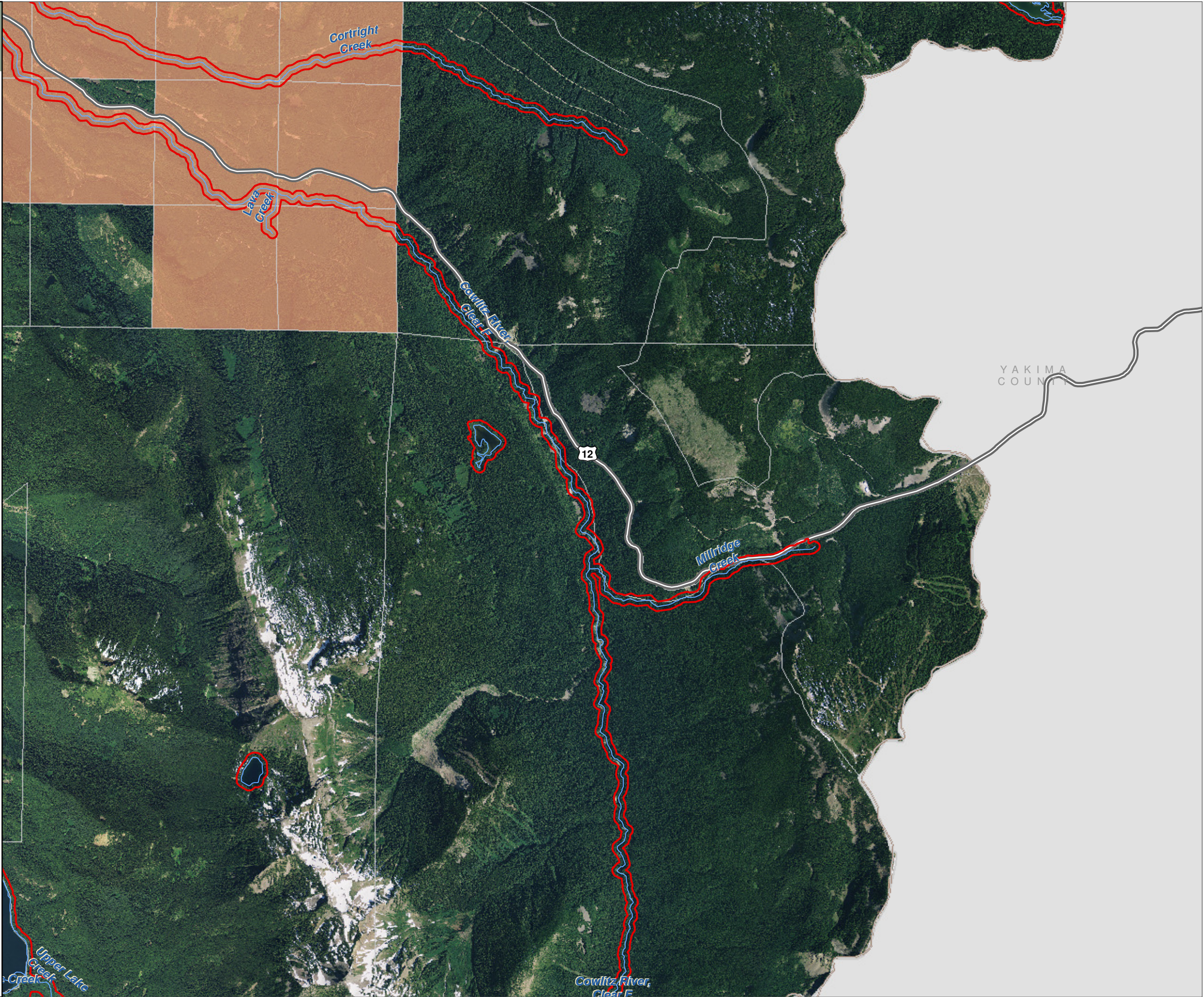
Data: Lewis County, USFWS NWI, FEMA, WA DNR, WSDOT, NRCS NAIP

Shoreline jurisdiction boundaries depicted on this map are approximate. They have not been formally delineated or surveyed and are intended for planning purposes only. Additional site-specific evaluation may be needed to confirm/verify information shown on this map.

Lewis County Coalition



City of Morton City of Winlock



Lewis County, Washington  
Shoreline Master Program

Map 6A - Water-Oriented Land Use

Figure 21

Date: 6/3/2014

Water-Oriented Uses

- Non-Commercial Forest

Parks/Open Space

Retail Trade - Eating and Drinking

Recreational Activities

Hotels/Motels

Resorts and Group Camping

Fishing

Mining
- SMA Rivers & Streams

SMA Lakes

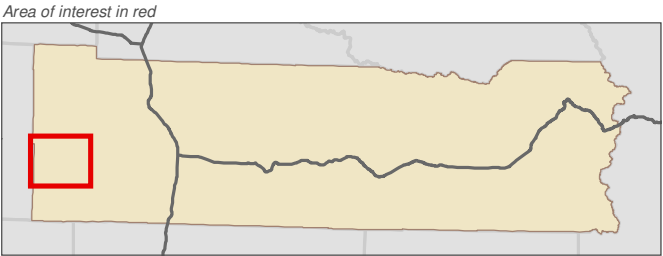
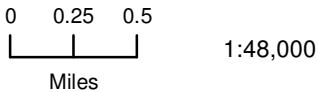
Highways

Parcels

SMA Jurisdiction

City

UGA



Data: Lewis County, USFWS NWI, FEMA, WA DNR, WSDOT, NRCS NAIP

Shoreline jurisdiction boundaries depicted on this map are approximate. They have not been formally delineated or surveyed and are intended for planning purposes only. Additional site-specific evaluation may be needed to confirm/verify information shown on this map.

Lewis County Coalition



City of Morton City of Winlock



PACIFIC COUNTY



Lewis County, Washington  
Shoreline Master Program

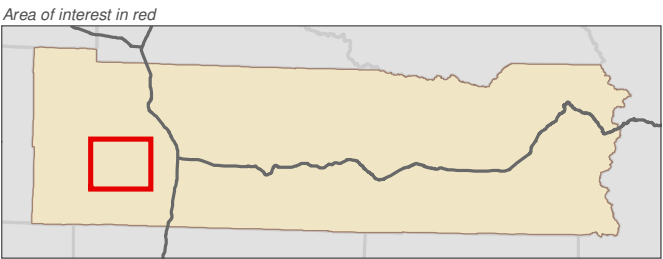
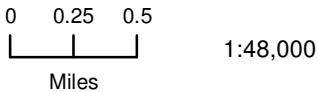
Map 6A - Water-Oriented Land Use

Figure 22

Date: 6/3/2014

Water-Oriented Uses

- |                                    |                      |
|------------------------------------|----------------------|
| Non-Commercial Forest              | SMA Rivers & Streams |
| Parks/Open Space                   | SMA Lakes            |
| Retail Trade - Eating and Drinking | Highways             |
| Recreational Activities            | Parcels              |
| Hotels/Motels                      | SMA Jurisdiction     |
| Resorts and Group Camping          | City                 |
| Fishing                            | UGA                  |
| Mining                             |                      |



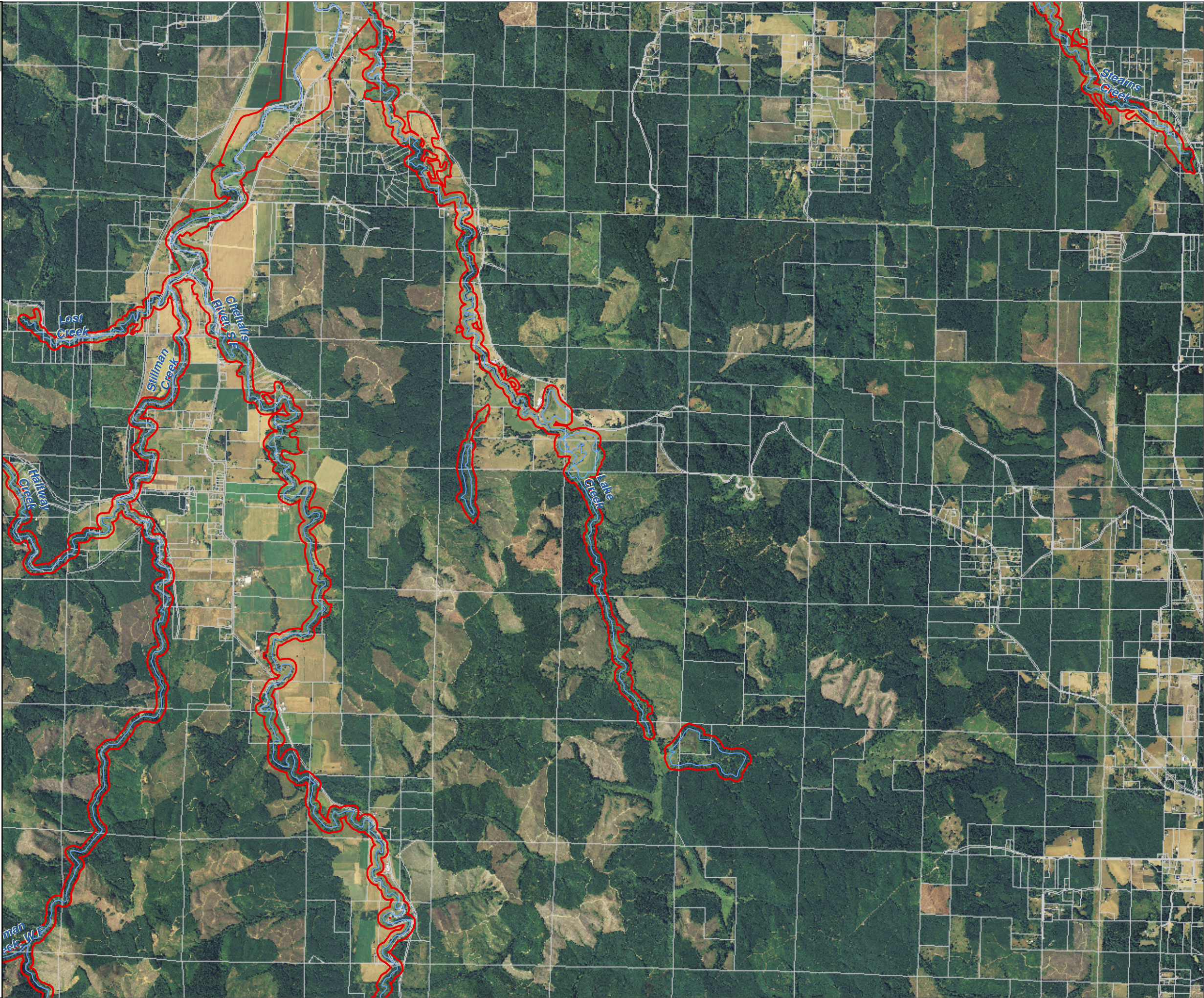
Data: Lewis County, USFWS NWI, FEMA, WA DNR, WSDOT, NRCS NAIP

Shoreline jurisdiction boundaries depicted on this map are approximate. They have not been formally delineated or surveyed and are intended for planning purposes only. Additional site-specific evaluation may be needed to confirm/verify information shown on this map.

Lewis County Coalition



City of Morton City of Winlock



Lewis County, Washington  
Shoreline Master Program

Map 6A - Water-Oriented Land Use

Figure 23

Date: 6/3/2014

Water-Oriented Uses

- Non-Commercial Forest

Parks/Open Space

Retail Trade - Eating and Drinking

Recreational Activities

Hotels/Motels

Resorts and Group Camping

Fishing

Mining
- SMA Rivers & Streams

SMA Lakes

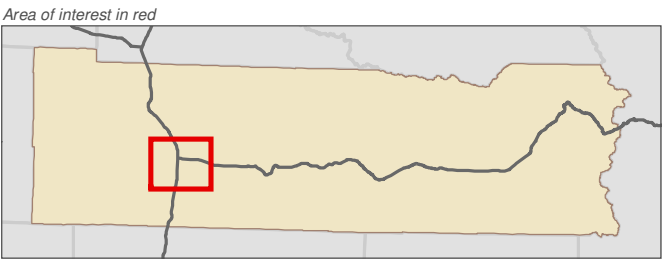
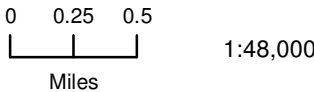
Highways

Parcels

SMA Jurisdiction

City

UGA



Data: Lewis County, USFWS NWI, FEMA, WA DNR, WSDOT, NRCS NAIP

Shoreline jurisdiction boundaries depicted on this map are approximate. They have not been formally delineated or surveyed and are intended for planning purposes only. Additional site-specific evaluation may be needed to confirm/verify information shown on this map.

Lewis County Coalition



City of Morton City of Winlock



Lewis County, Washington  
Shoreline Master Program

Map 6A - Water-Oriented Land Use

Figure 24

Date: 6/3/2014

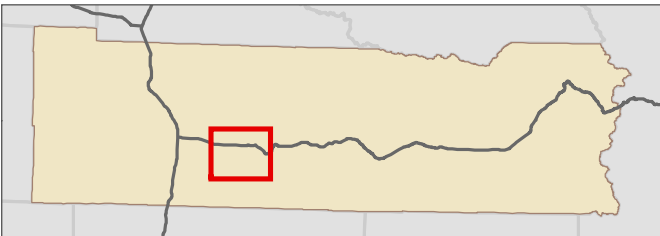
Water-Oriented Uses

- |                                    |                      |
|------------------------------------|----------------------|
| Non-Commercial Forest              | SMA Rivers & Streams |
| Parks/Open Space                   | SMA Lakes            |
| Retail Trade - Eating and Drinking | Highways             |
| Recreational Activities            | Parcels              |
| Hotels/Motels                      | SMA Jurisdiction     |
| Resorts and Group Camping          | City                 |
| Fishing                            | UGA                  |
| Mining                             |                      |

0 0.25 0.5  
Miles  
1:48,000



Area of interest in red



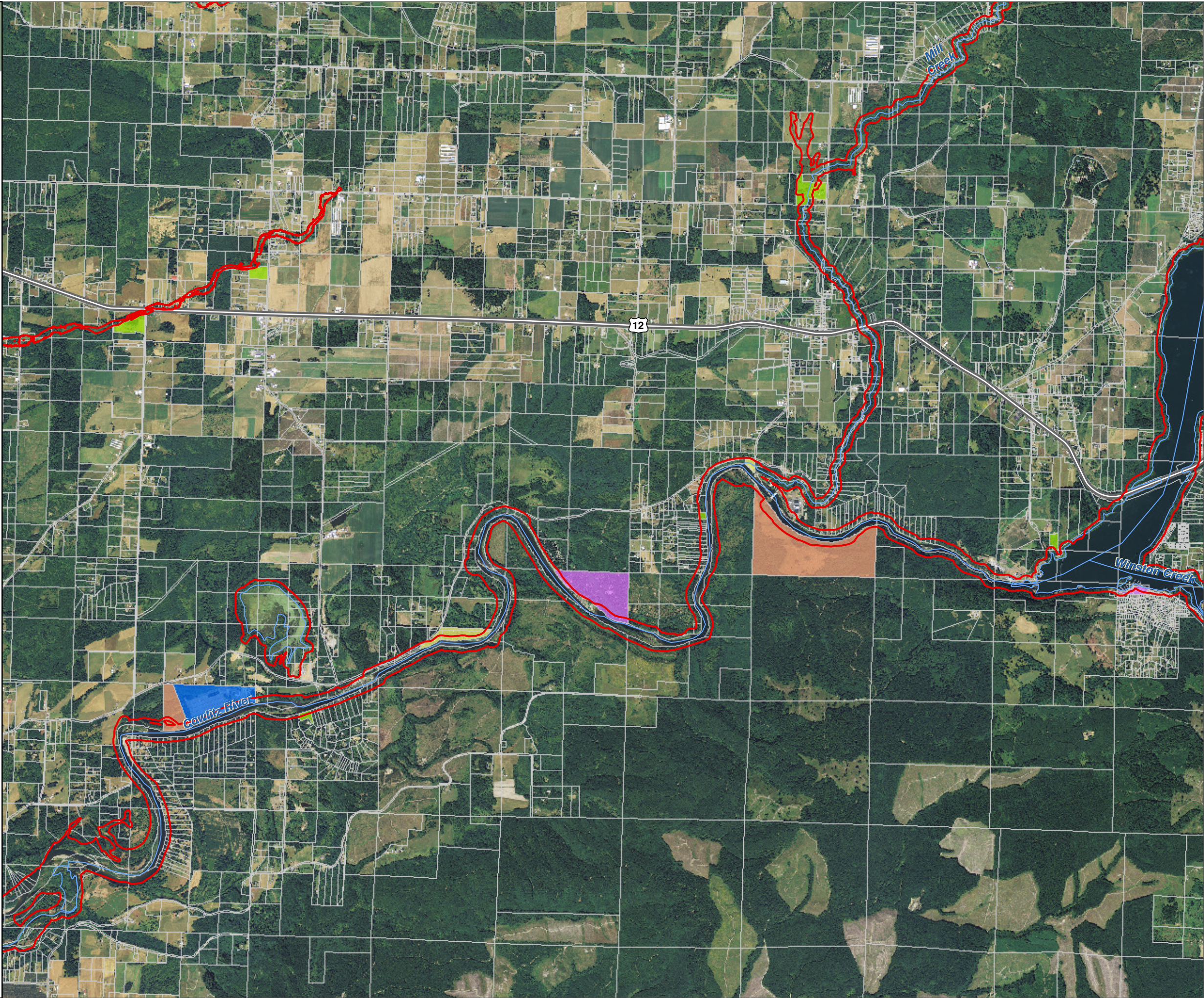
Data: Lewis County, USFWS NWI, FEMA, WA DNR, WSDOT, NRCS NAIP

Shoreline jurisdiction boundaries depicted on this map are approximate. They have not been formally delineated or surveyed and are intended for planning purposes only. Additional site-specific evaluation may be needed to confirm/verify information shown on this map.

Lewis County Coalition



City of Morton City of Winlock



Lewis County, Washington  
Shoreline Master Program

Map 6A - Water-Oriented Land Use

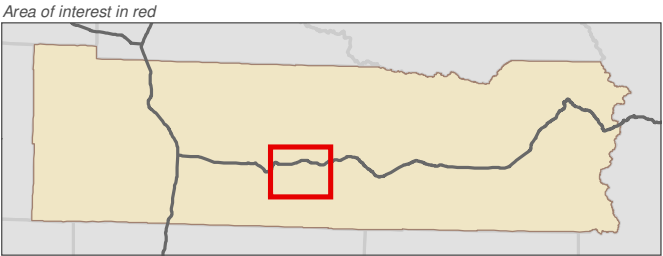
Figure 25

Date: 6/3/2014

Water-Oriented Uses

- Non-Commercial Forest
- Parks/Open Space
- Retail Trade - Eating and Drinking
- Recreational Activities
- Hotels/Motels
- Resorts and Group Camping
- Fishing
- Mining
- SMA Rivers & Streams
- SMA Lakes
- Highways
- Parcels
- SMA Jurisdiction
- City
- UGA

0 0.25 0.5  
Miles  
1:48,000



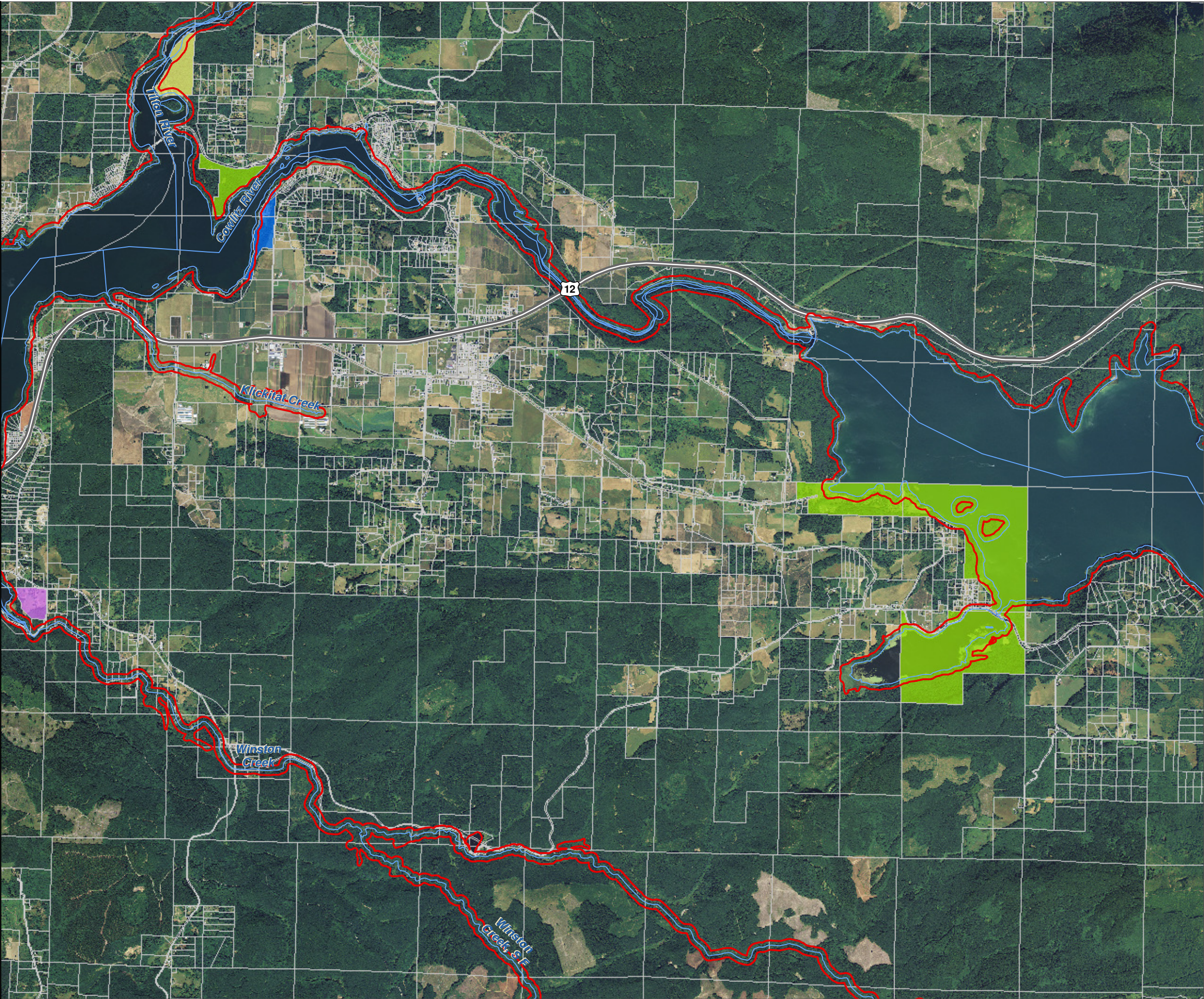
Data: Lewis County, USFWS NWI, FEMA, WA DNR, WSDOT, NRCS NAIP

Shoreline jurisdiction boundaries depicted on this map are approximate. They have not been formally delineated or surveyed and are intended for planning purposes only. Additional site-specific evaluation may be needed to confirm/verify information shown on this map.

Lewis County Coalition



City of Morton City of Winlock



Lewis County, Washington  
Shoreline Master Program

Map 6A - Water-Oriented Land Use

Figure 26

Date: 6/3/2014

Water-Oriented Uses

- Non-Commercial Forest

Parks/Open Space

Retail Trade - Eating and Drinking

Recreational Activities

Hotels/Motels

Resorts and Group Camping

Fishing

Mining
- SMA Rivers & Streams

SMA Lakes

Highways

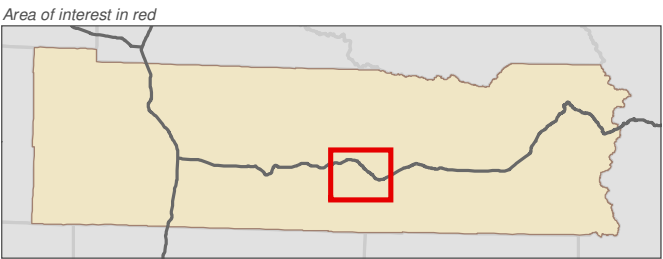
Parcels

SMA Jurisdiction

City

UGA

0 0.25 0.5  
Miles  
1:48,000



Data: Lewis County, USFWS NWI, FEMA, WA DNR, WSDOT, NRCS NAIP

Shoreline jurisdiction boundaries depicted on this map are approximate. They have not been formally delineated or surveyed and are intended for planning purposes only. Additional site-specific evaluation may be needed to confirm/verify information shown on this map.

Lewis County Coalition



City of Morton City of Winlock



Lewis County, Washington  
Shoreline Master Program

Map 6A - Water-Oriented Land Use

Figure 27

Date: 6/3/2014

Water-Oriented Uses

- Non-Commercial Forest

Parks/Open Space

Retail Trade - Eating and Drinking

Recreational Activities

Hotels/Motels

Resorts and Group Camping

Fishing

Mining
- SMA Rivers & Streams

SMA Lakes

Highways

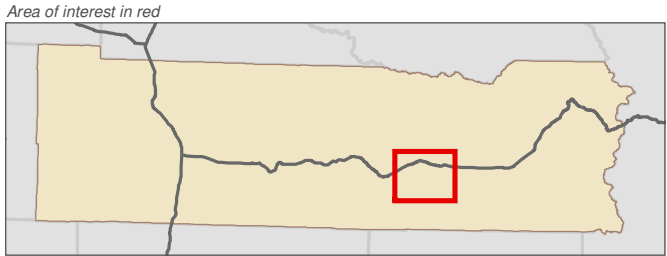
Parcels

SMA Jurisdiction

City

UGA

0 0.25 0.5  
Miles  
1:48,000



Data: Lewis County, USFWS NWI, FEMA, WA DNR, WSDOT, NRCS NAIP

Shoreline jurisdiction boundaries depicted on this map are approximate. They have not been formally delineated or surveyed and are intended for planning purposes only. Additional site-specific evaluation may be needed to confirm/verify information shown on this map.

Lewis County Coalition



Lewis County, Washington  
Shoreline Master Program

Map 6A - Water-Oriented Land Use

Figure 28

Date: 6/3/2014

Water-Oriented Uses

- Non-Commercial Forest

Parks/Open Space

Retail Trade - Eating and Drinking

Recreational Activities

Hotels/Motels

Resorts and Group Camping

Fishing

Mining
- SMA Rivers & Streams

SMA Lakes

Highways

Parcels

SMA Jurisdiction

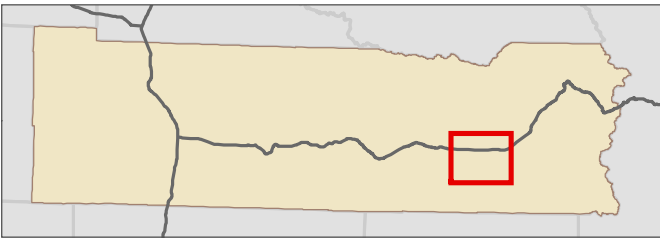
City

UGA

0 0.25 0.5  
Miles  
1:48,000



Area of interest in red



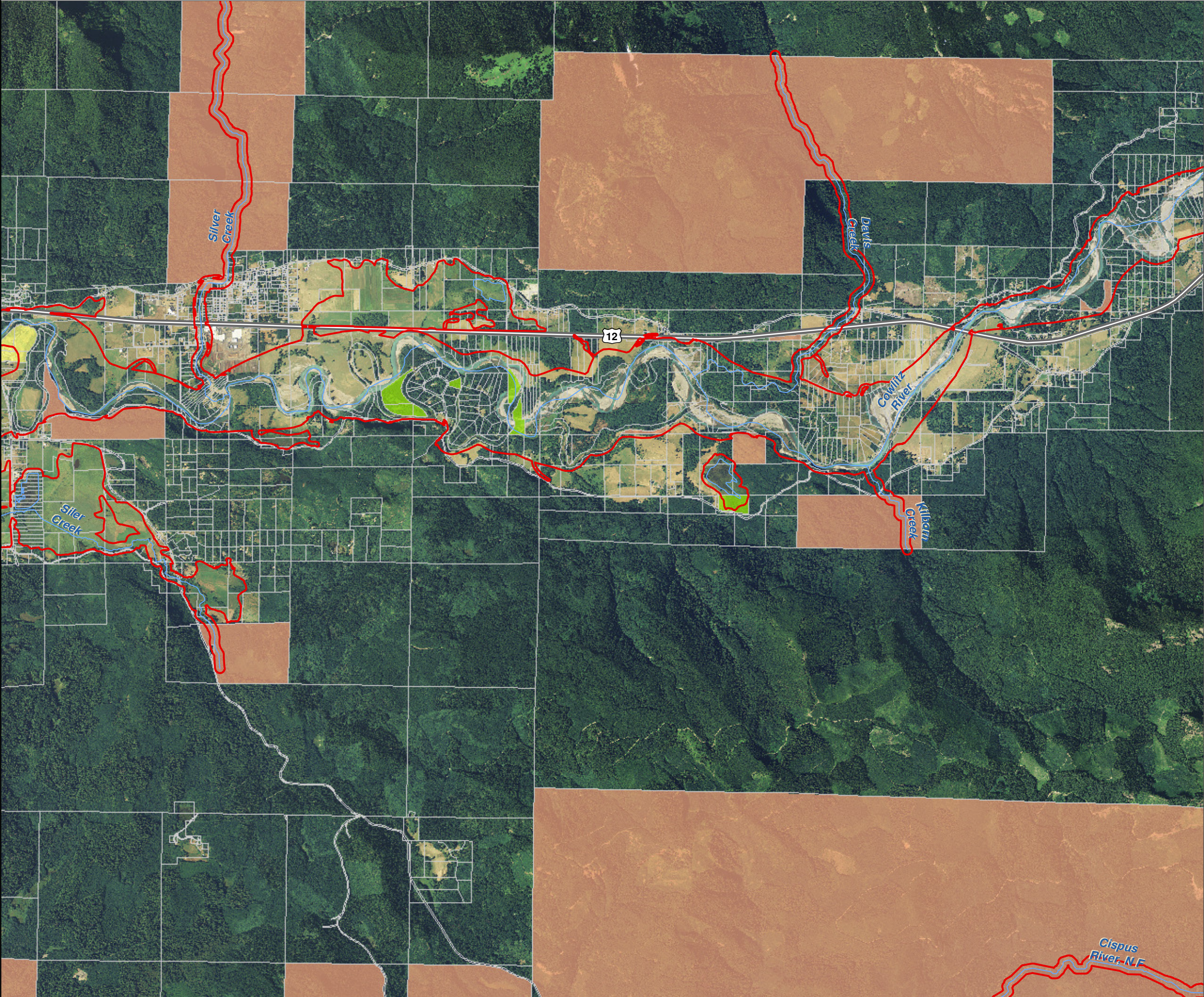
Data: Lewis County, USFWS NWI, FEMA, WA DNR, WSDOT, NRCS NAIP

Shoreline jurisdiction boundaries depicted on this map are approximate. They have not been formally delineated or surveyed and are intended for planning purposes only. Additional site-specific evaluation may be needed to confirm/verify information shown on this map.

Lewis County Coalition



City of Morton City of Winlock



Lewis County, Washington  
Shoreline Master Program

Map 6A - Water-Oriented Land Use

Figure 29

Date: 6/3/2014

Water-Oriented Uses

- Non-Commercial Forest

Parks/Open Space

Retail Trade - Eating and Drinking

Recreational Activities

Hotels/Motels

Resorts and Group Camping

Fishing

Mining
- SMA Rivers & Streams

SMA Lakes

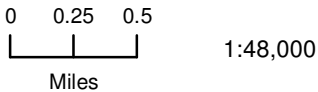
Highways

Parcels

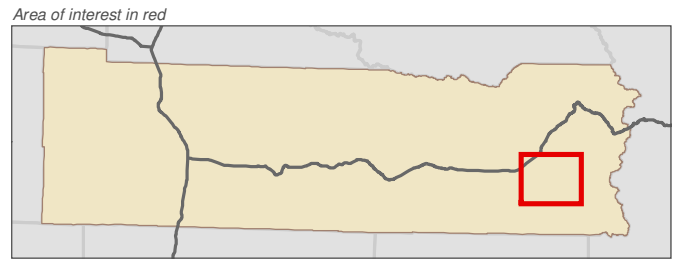
SMA Jurisdiction

City

UGA



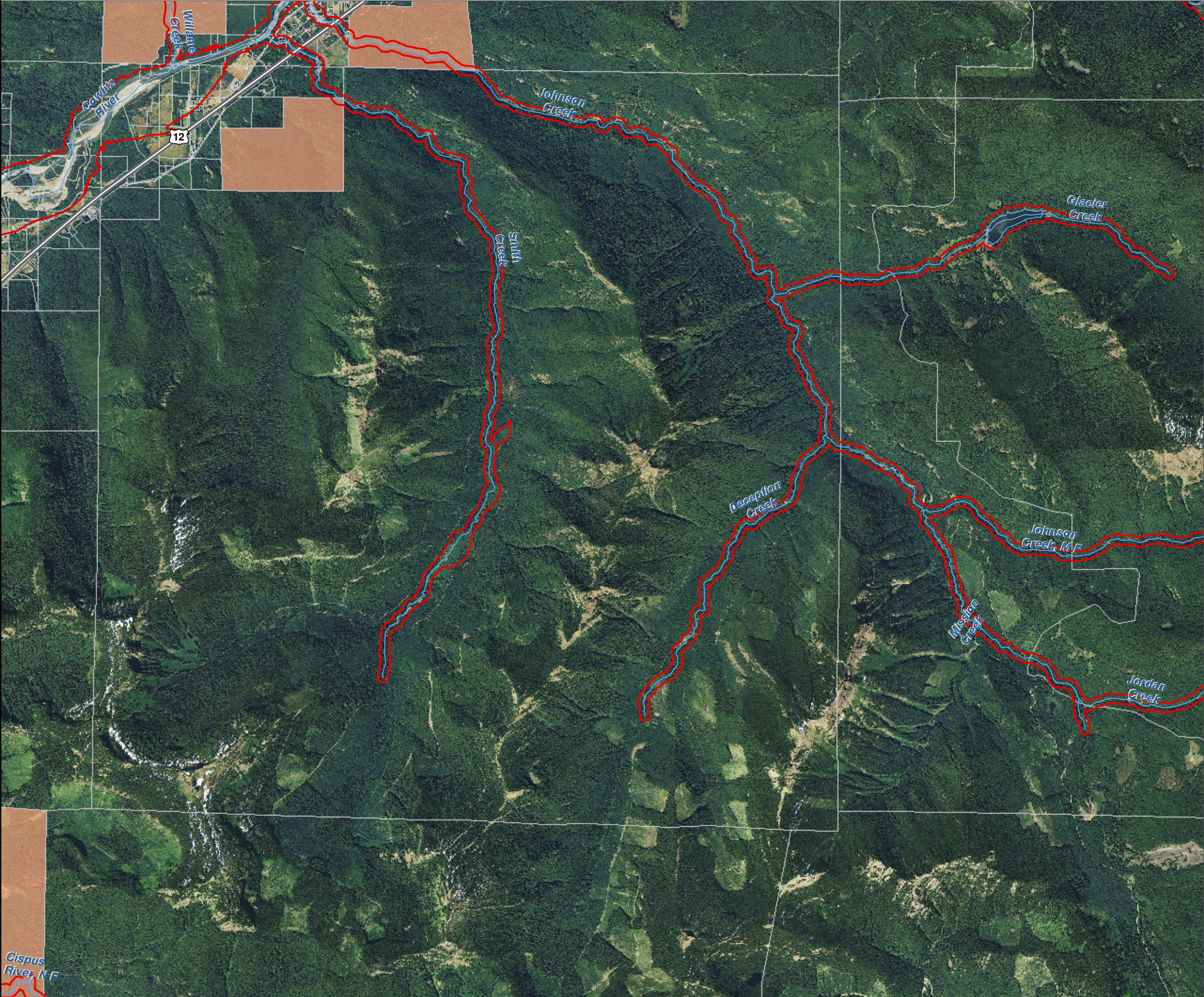
1:48,000



Data: Lewis County, USFWS NWI, FEMA, WA DNR, WSDOT, NRCS NAIP

Shoreline jurisdiction boundaries depicted on this map are approximate. They have not been formally delineated or surveyed and are intended for planning purposes only. Additional site-specific evaluation may be needed to confirm/verify information shown on this map.

Lewis County Coalition



Lewis County, Washington  
Shoreline Master Program

Map 6A - Water-Oriented Land Use  
Figure 30

Date: 6/3/2014

Water-Oriented Uses

- Non-Commercial Forest

Parks/Open Space

Retail Trade - Eating and Drinking

Recreational Activities

Hotels/Motels

Resorts and Group Camping

Fishing

Mining
- SMA Rivers & Streams

SMA Lakes

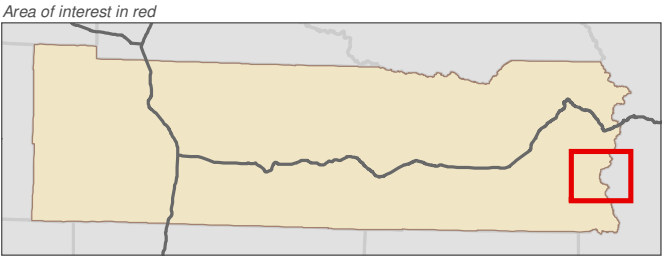
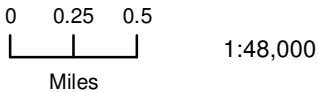
Highways

Parcels

SMA Jurisdiction

City

UGA



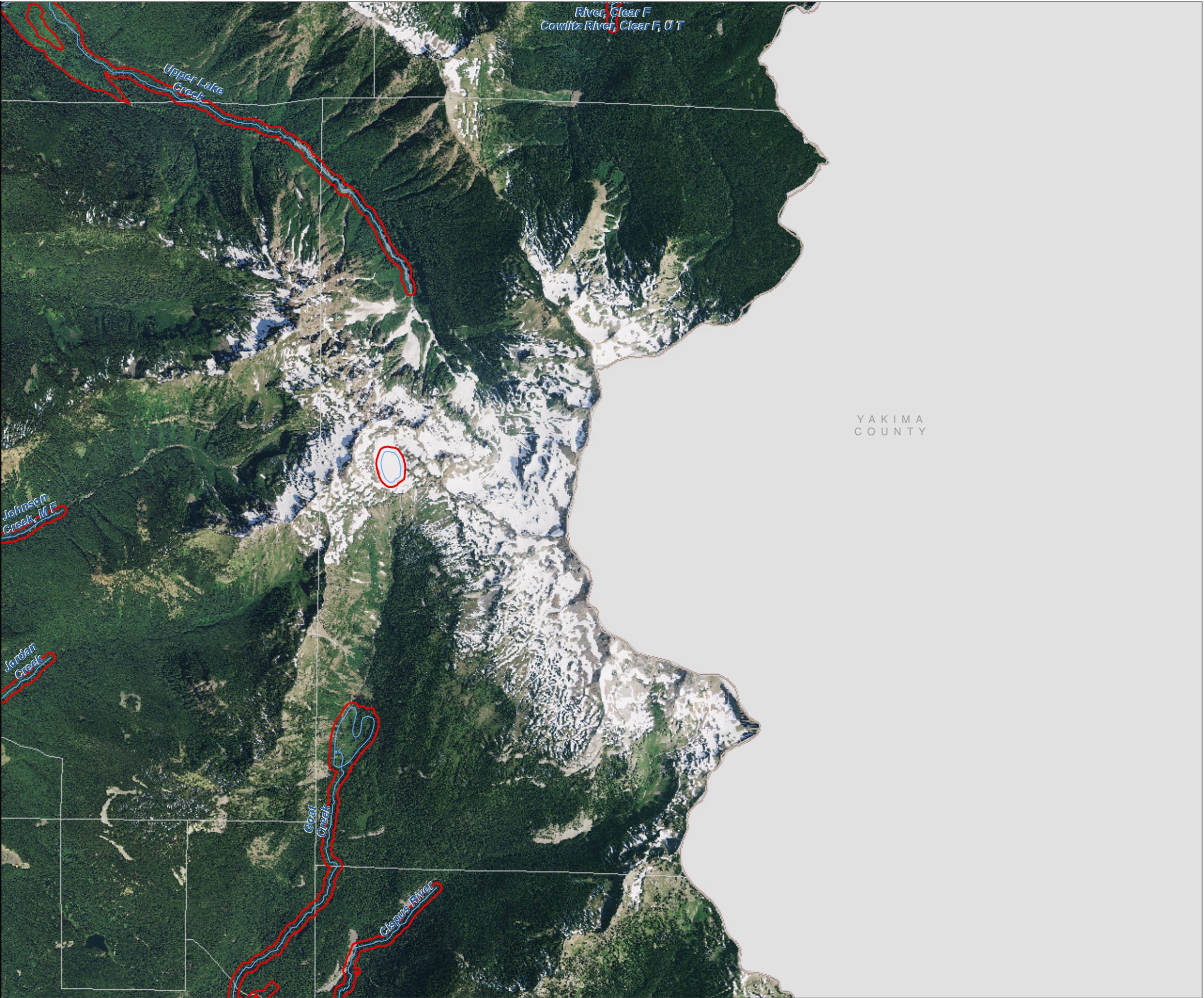
Data: Lewis County, USFWS NWI, FEMA, WA DNR, WSDOT, NRCS NAIP

Shoreline jurisdiction boundaries depicted on this map are approximate. They have not been formally delineated or surveyed and are intended for planning purposes only. Additional site-specific evaluation may be needed to confirm/verify information shown on this map.

Lewis County Coalition



City of Morton City of Winlock



Lewis County, Washington  
Shoreline Master Program

Map 6A - Water-Oriented Land Use

Figure 31

Date: 6/3/2014

Water-Oriented Uses

- Non-Commercial Forest

Parks/Open Space

Retail Trade - Eating and Drinking

Recreational Activities

Hotels/Motels

Resorts and Group Camping

Fishing

Mining
- SMA Rivers & Streams

SMA Lakes

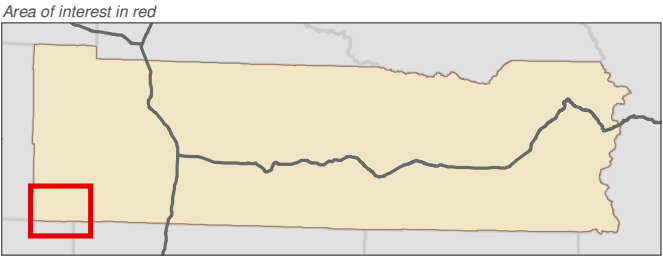
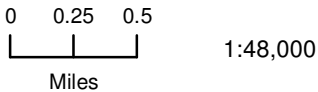
Highways

Parcels

SMA Jurisdiction

City

UGA



Data: Lewis County, USFWS NWI, FEMA, WA DNR, WSDOT, NRCS NAIP

Shoreline jurisdiction boundaries depicted on this map are approximate. They have not been formally delineated or surveyed and are intended for planning purposes only. Additional site-specific evaluation may be needed to confirm/verify information shown on this map.

Lewis County Coalition



City of Morton City of Winlock



Lewis County, Washington  
Shoreline Master Program

Map 6A - Water-Oriented Land Use

Figure 32

Date: 6/3/2014

Water-Oriented Uses

- Non-Commercial Forest

Parks/Open Space

Retail Trade - Eating and Drinking

Recreational Activities

Hotels/Motels

Resorts and Group Camping

Fishing

Mining
- SMA Rivers & Streams

SMA Lakes

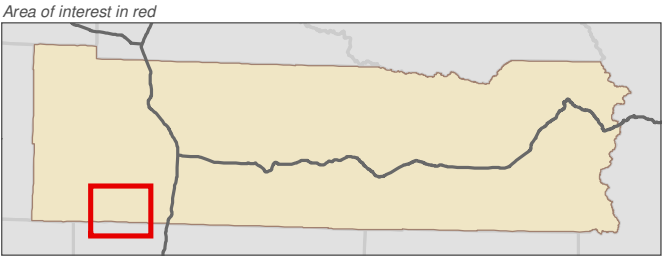
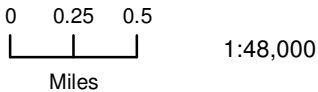
Highways

Parcels

SMA Jurisdiction

City

UGA



Data: Lewis County, USFWS NWI, FEMA, WA DNR, WSDOT, NRCS NAIP

Shoreline jurisdiction boundaries depicted on this map are approximate. They have not been formally delineated or surveyed and are intended for planning purposes only. Additional site-specific evaluation may be needed to confirm/verify information shown on this map.

Lewis County Coalition



City of Morton City of Winlock

COWLITZ  
COUNTY



Lewis County, Washington  
Shoreline Master Program

Map 6A - Water-Oriented Land Use

Figure 33

Date: 6/3/2014

Water-Oriented Uses

- Non-Commercial Forest

Parks/Open Space

Retail Trade - Eating and Drinking

Recreational Activities

Hotels/Motels

Resorts and Group Camping

Fishing

Mining
- SMA Rivers & Streams

SMA Lakes

Highways

Parcels

SMA Jurisdiction

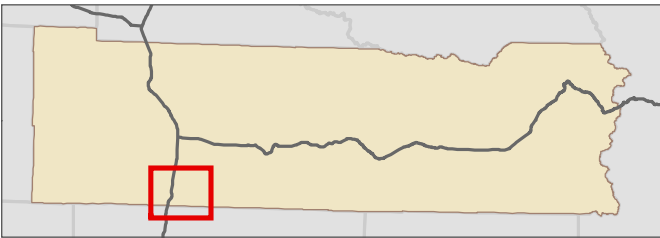
City

UGA

0 0.25 0.5  
Miles  
1:48,000



Area of interest in red



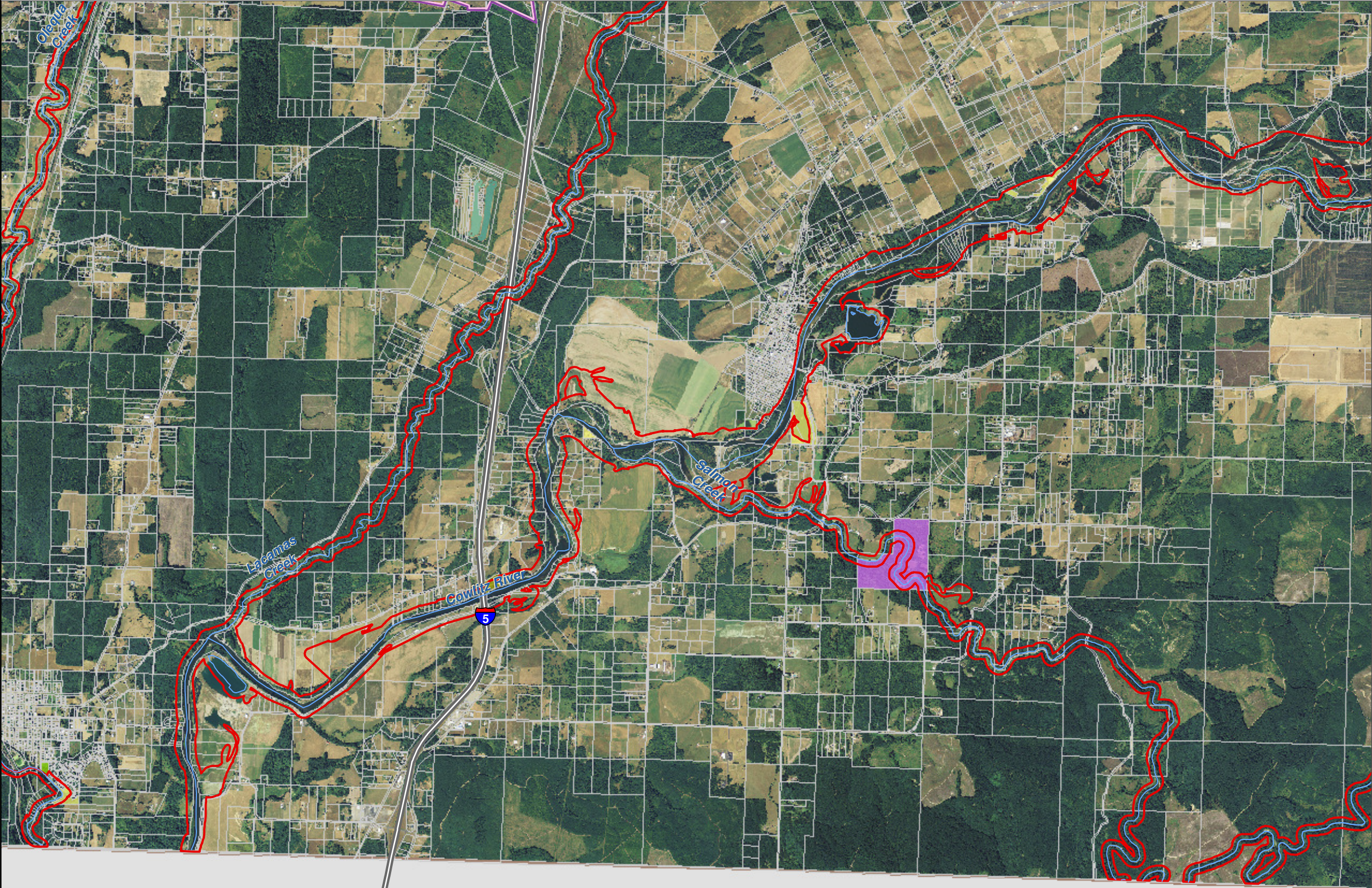
Data: Lewis County, USFWS NWI, FEMA, WA DNR, WSDOT, NRCS NAIP

Shoreline jurisdiction boundaries depicted on this map are approximate. They have not been formally delineated or surveyed and are intended for planning purposes only. Additional site-specific evaluation may be needed to confirm/verify information shown on this map.

Lewis County Coalition



COWLITZ  
COUNTY



Lewis County, Washington  
Shoreline Master Program

Map 6A - Water-Oriented Land Use

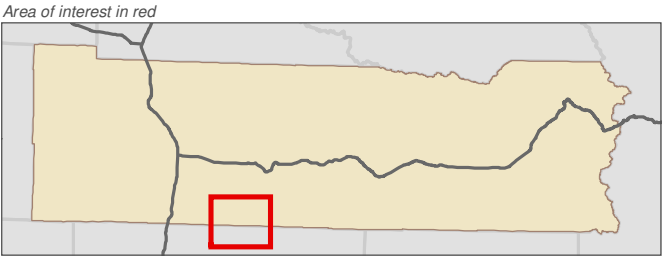
Figure 34

Date: 6/3/2014

Water-Oriented Uses

- Non-Commercial Forest
- Parks/Open Space
- Retail Trade - Eating and Drinking
- Recreational Activities
- Hotels/Motels
- Resorts and Group Camping
- Fishing
- Mining
- SMA Rivers & Streams
- SMA Lakes
- Highways
- Parcels
- SMA Jurisdiction
- City
- UGA

0 0.25 0.5  
Miles  
1:48,000



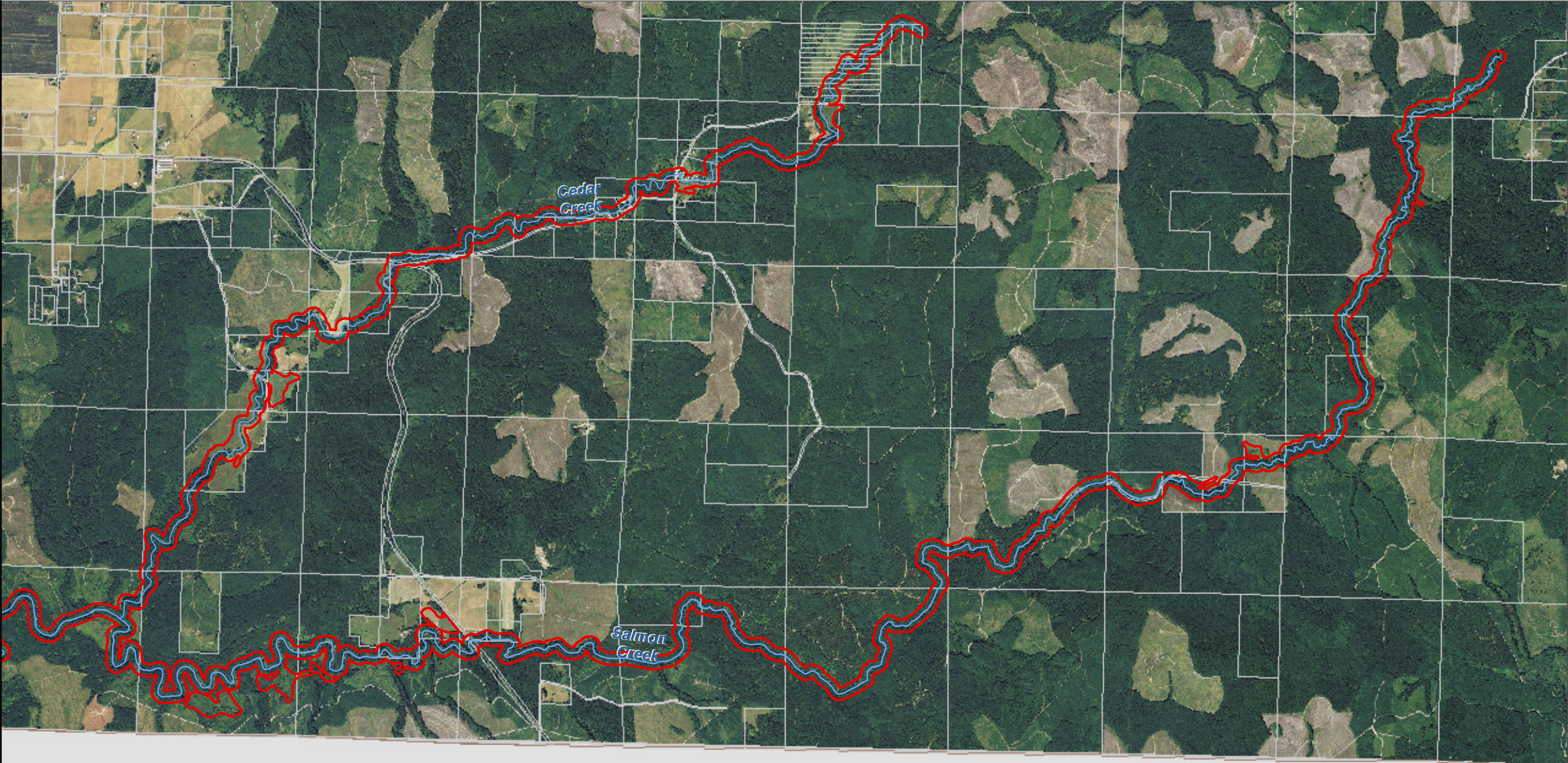
Data: Lewis County, USFWS NWI, FEMA, WA DNR, WSDOT, NRCS NAIP

Shoreline jurisdiction boundaries depicted on this map are approximate. They have not been formally delineated or surveyed and are intended for planning purposes only. Additional site-specific evaluation may be needed to confirm/verify information shown on this map.

Lewis County Coalition



City of Morton City of Winlock



COWLITZ  
COUNTY

Lewis County, Washington  
Shoreline Master Program

Map 6A - Water-Oriented Land Use

Figure 35

Date: 6/3/2014

Water-Oriented Uses

- Non-Commercial Forest

Parks/Open Space

Retail Trade - Eating and Drinking

Recreational Activities

Hotels/Motels

Resorts and Group Camping

Fishing

Mining
- SMA Rivers & Streams

SMA Lakes

Highways

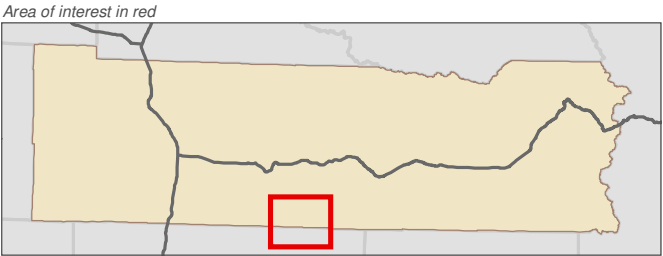
Parcels

SMA Jurisdiction

City

UGA

0 0.25 0.5  
Miles  
1:48,000



Data: Lewis County, USFWS NWI, FEMA, WA DNR, WSDOT, NRCS NAIP

Shoreline jurisdiction boundaries depicted on this map are approximate. They have not been formally delineated or surveyed and are intended for planning purposes only. Additional site-specific evaluation may be needed to confirm/verify information shown on this map.

Lewis County Coalition



City of Morton City of Winlock



COWLITZ  
COUNTY

Lewis County, Washington  
Shoreline Master Program

Map 6A - Water-Oriented Land Use

Figure 36

Date: 6/3/2014

Water-Oriented Uses

- Non-Commercial Forest

Parks/Open Space

Retail Trade - Eating and Drinking

Recreational Activities

Hotels/Motels

Resorts and Group Camping

Fishing

Mining
- SMA Rivers & Streams

SMA Lakes

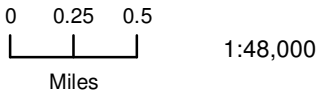
Highways

Parcels

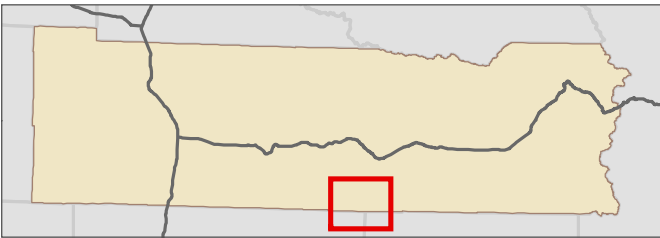
SMA Jurisdiction

City

UGA



Area of interest in red



Data: Lewis County, USFWS NWI, FEMA, WA DNR, WSDOT, NRCS NAIP

Shoreline jurisdiction boundaries depicted on this map are approximate. They have not been formally delineated or surveyed and are intended for planning purposes only. Additional site-specific evaluation may be needed to confirm/verify information shown on this map.

Lewis County Coalition



City of Morton City of Winlock



Lewis County, Washington  
Shoreline Master Program

Map 6A - Water-Oriented Land Use

Figure 37

Date: 6/3/2014

Water-Oriented Uses

- Non-Commercial Forest

Parks/Open Space

Retail Trade - Eating and Drinking

Recreational Activities

Hotels/Motels

Resorts and Group Camping

Fishing

Mining
- SMA Rivers & Streams

SMA Lakes

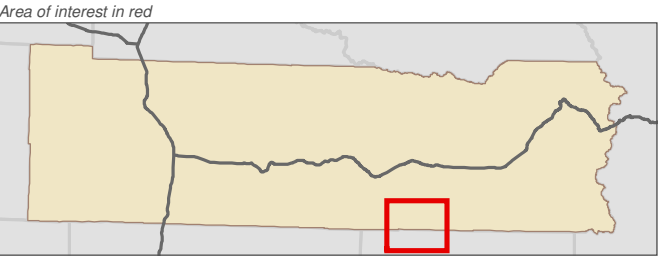
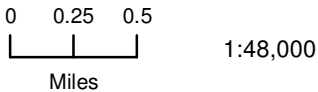
Highways

Parcels

SMA Jurisdiction

City

UGA



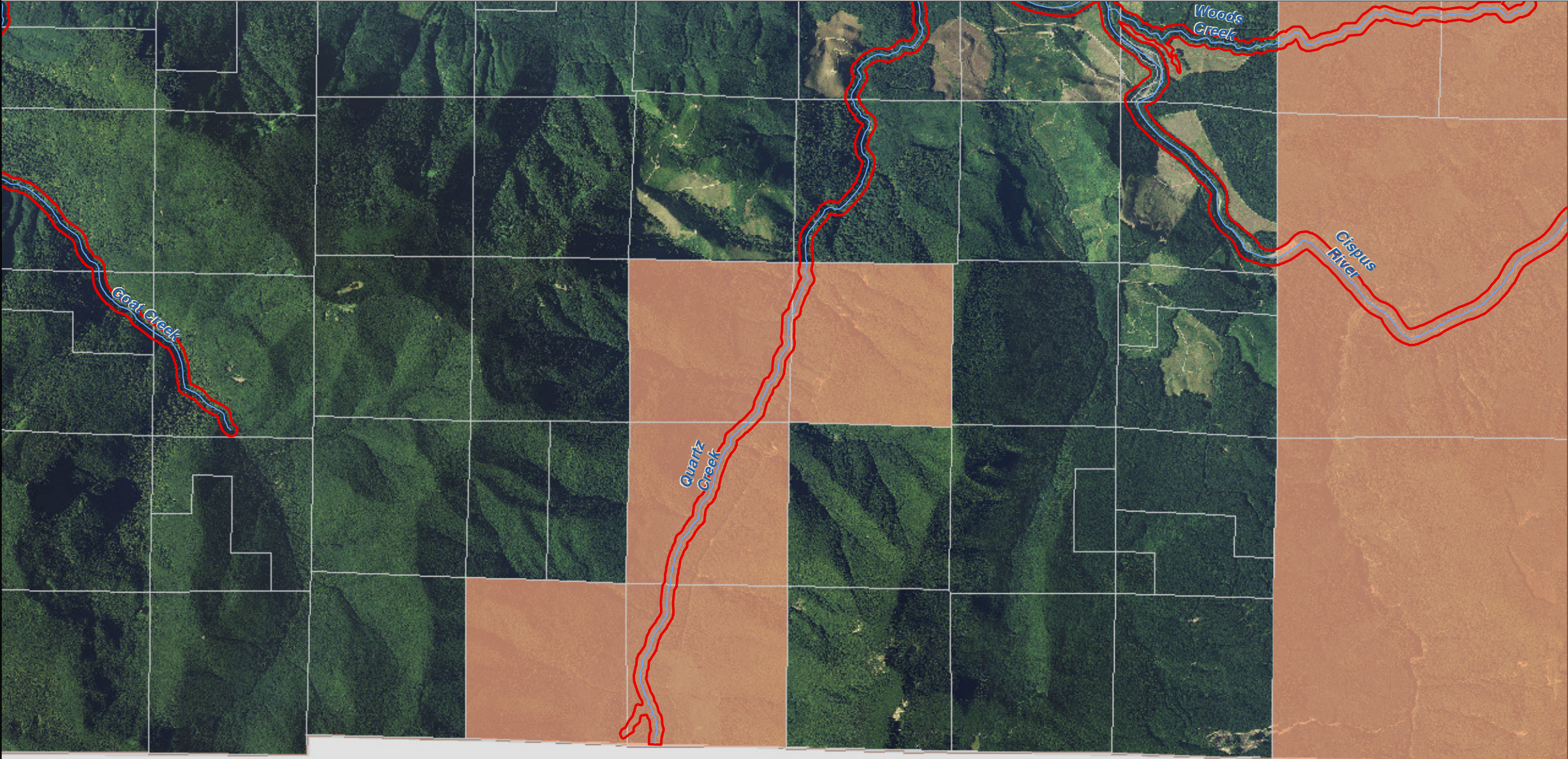
Data: Lewis County, USFWS NWI, FEMA, WA DNR, WSDOT, NRCS NAIP

Shoreline jurisdiction boundaries depicted on this map are approximate. They have not been formally delineated or surveyed and are intended for planning purposes only. Additional site-specific evaluation may be needed to confirm/verify information shown on this map.

Lewis County Coalition



City of Morton City of Winlock



SKAMANIA  
COUNTY

Lewis County, Washington  
Shoreline Master Program

Map 6A - Water-Oriented Land Use

Figure 38

Date: 6/3/2014

Water-Oriented Uses

- Non-Commercial Forest

Parks/Open Space

Retail Trade - Eating and Drinking

Recreational Activities

Hotels/Motels

Resorts and Group Camping

Fishing

Mining
- SMA Rivers & Streams

SMA Lakes

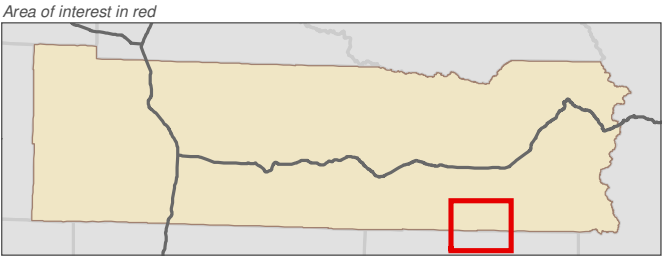
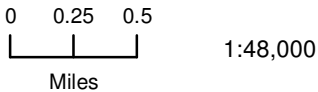
Highways

Parcels

SMA Jurisdiction

City

UGA



Data: Lewis County, USFWS NWI, FEMA, WA DNR, WSDOT, NRCS NAIP

Shoreline jurisdiction boundaries depicted on this map are approximate. They have not been formally delineated or surveyed and are intended for planning purposes only. Additional site-specific evaluation may be needed to confirm/verify information shown on this map.

Lewis County Coalition



City of Morton City of Winlock



SKAMANIA  
COUNTY

Lewis County, Washington  
Shoreline Master Program

Map 6A - Water-Oriented Land Use

Figure 39

Date: 6/3/2014

Water-Oriented Uses

- Non-Commercial Forest

Parks/Open Space

Retail Trade - Eating and Drinking

Recreational Activities

Hotels/Motels

Resorts and Group Camping

Fishing

Mining
- SMA Rivers & Streams

SMA Lakes

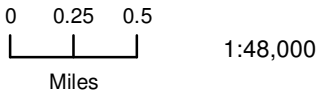
Highways

Parcels

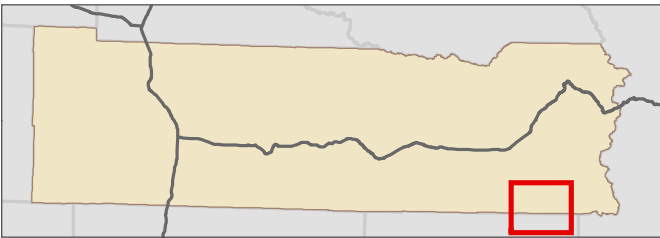
SMA Jurisdiction

City

UGA



Area of interest in red



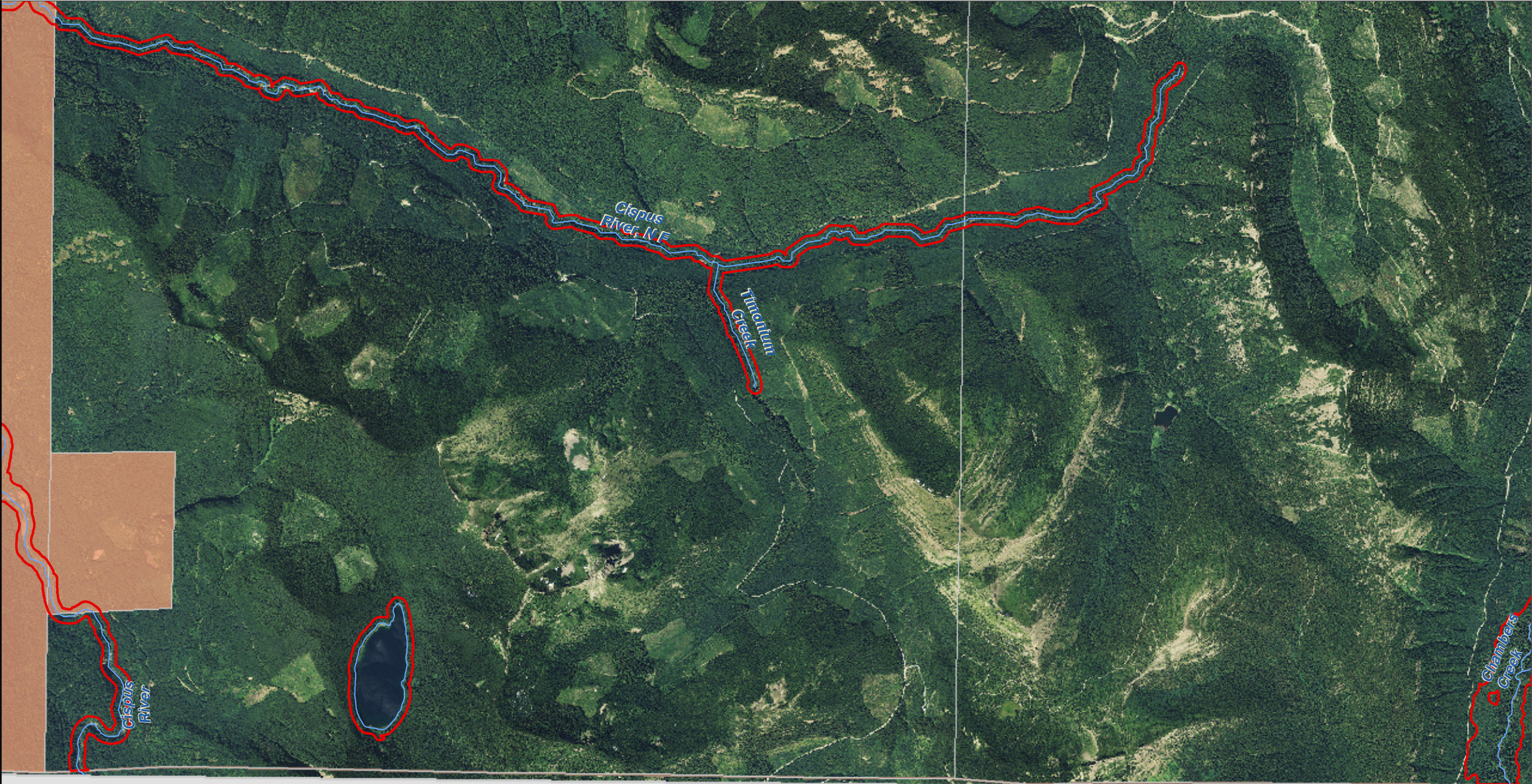
Data: Lewis County, USFWS NWI, FEMA, WA DNR, WSDOT, NRCS NAIP

Shoreline jurisdiction boundaries depicted on this map are approximate. They have not been formally delineated or surveyed and are intended for planning purposes only. Additional site-specific evaluation may be needed to confirm/verify information shown on this map.

Lewis County Coalition



City of Morton City of Winlock



SKAMANIA  
COUNTY

Lewis County, Washington  
Shoreline Master Program

Map 6A - Water-Oriented Land Use  
Figure 40

Date: 6/3/2014

Water-Oriented Uses

- Non-Commercial Forest

Parks/Open Space

Retail Trade - Eating and Drinking

Recreational Activities

Hotels/Motels

Resorts and Group Camping

Fishing

Mining
- SMA Rivers & Streams

SMA Lakes

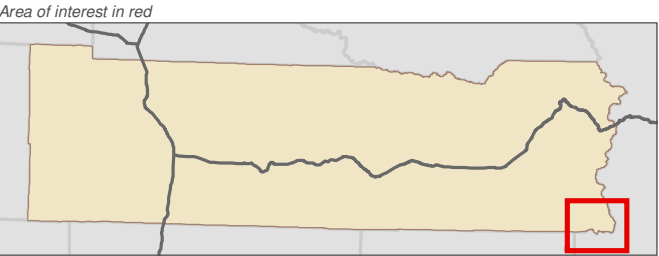
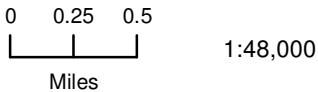
Highways

Parcels

SMA Jurisdiction

City

UGA



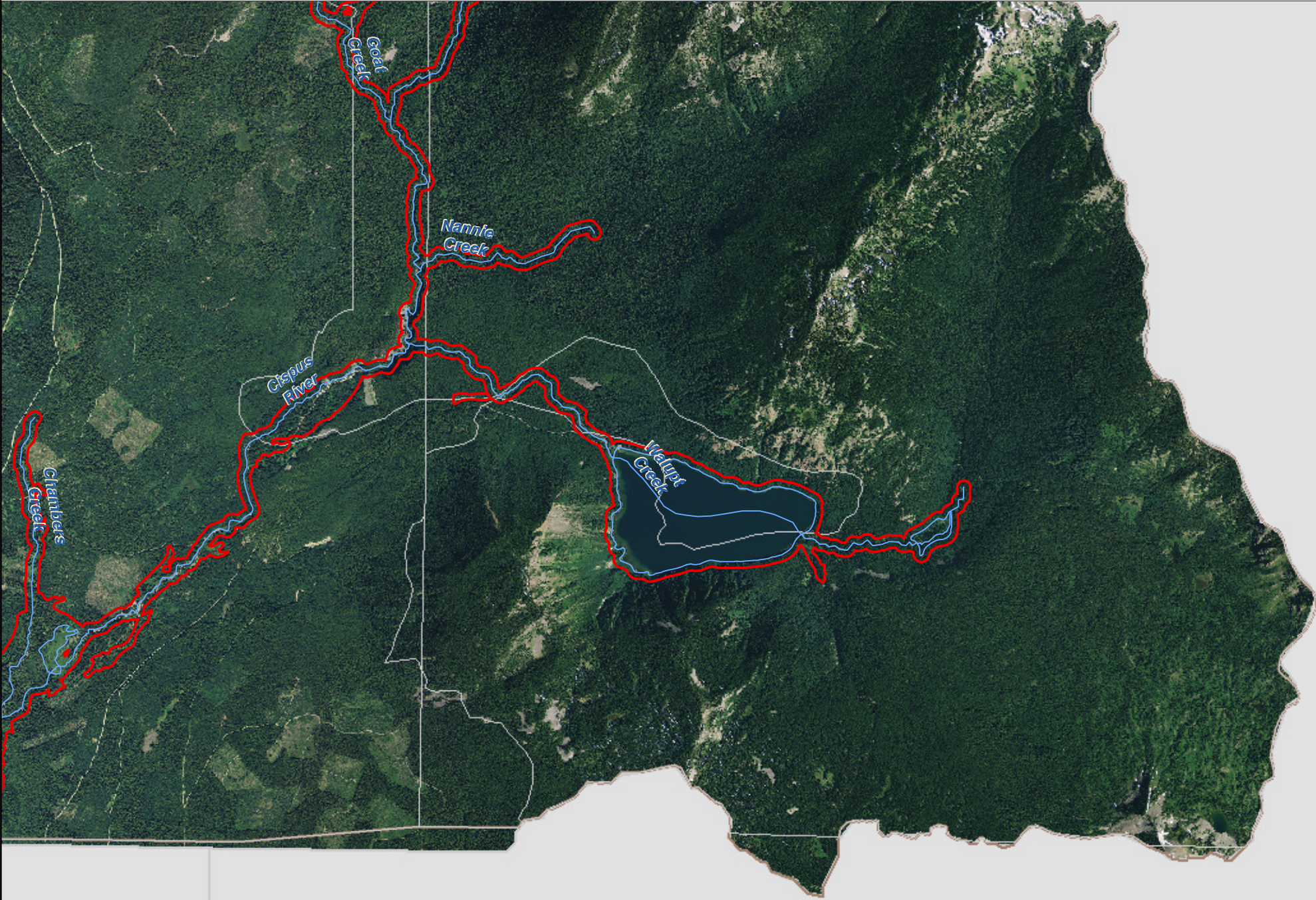
Data: Lewis County, USFWS NWI, FEMA, WA DNR, WSDOT, NRCS NAIP

Shoreline jurisdiction boundaries depicted on this map are approximate. They have not been formally delineated or surveyed and are intended for planning purposes only. Additional site-specific evaluation may be needed to confirm/verify information shown on this map.

Lewis County Coalition



City of Morton City of Winlock



SKAMANIA  
COUNTY

YAKIMA  
COUNTY