

Map 7A - Sewer Systems

Figure 1

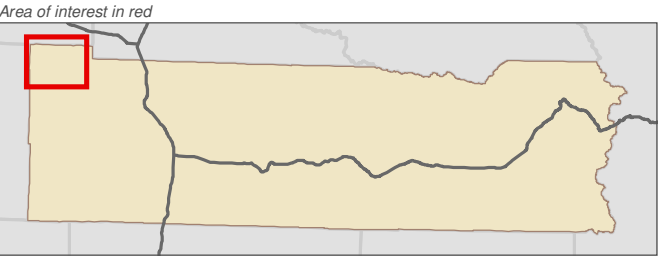
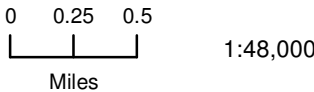
Date: 6/3/2014

Water and Sewer District

- Water/Sewer 1 Randle
- Water/Sewer 2 Onalaska
- Water/Sewer 3 Packwood
- Water/Sewer 4 Chehalis
- Water/Sewer 5 Onalaska
- Water/Sewer 6 Lake Mayfield

- Sewer Lines
- SMA Rivers & Streams
- SMA Lakes
- Highways

- Parcels
- SMA Jurisdiction
- City
- UGA



Data: Lewis County, USFWS NWI, FEMA, WA DNR, WSDOT, NRCS NAIP

Shoreline jurisdiction boundaries depicted on this map are approximate. They have not been formally delineated or surveyed and are intended for planning purposes only. Additional site-specific evaluation may be needed to confirm/verify information shown on this map.

Lewis County Coalition

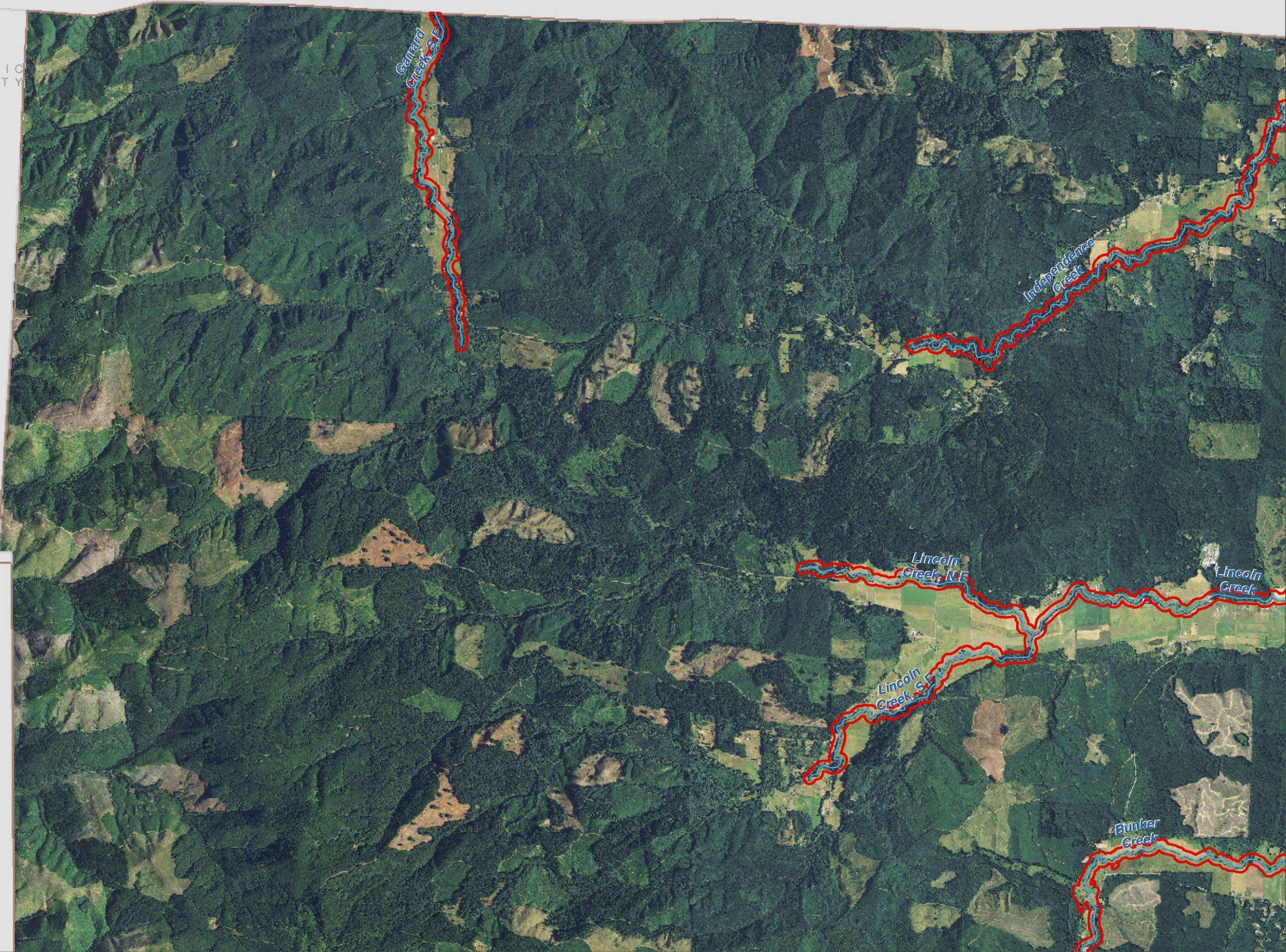


City of Morton City of Winlock



GRAYS
HARBOR
COUNTY

PACIFIC
COUNTY



Lewis County, Washington
Shoreline Master Program

Map 7A - Sewer Systems

Figure 2

Date: 6/3/2014

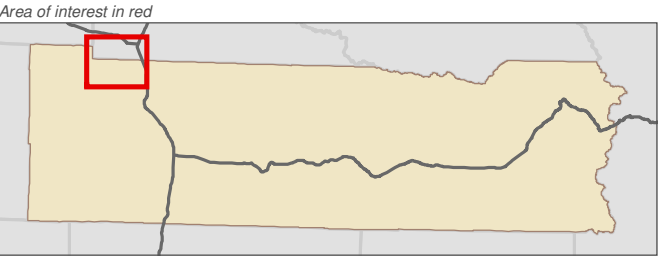
Water and Sewer District

- Water/Sewer 1 Randle
- Water/Sewer 2 Onalaska
- Water/Sewer 3 Packwood
- Water/Sewer 4 Chehalis
- Water/Sewer 5 Onalaska
- Water/Sewer 6 Lake Mayfield

- Sewer Lines
- SMA Rivers & Streams
- SMA Lakes
- Highways

- Parcels
- SMA Jurisdiction
- City
- UGA

0 0.25 0.5
Miles
1:48,000



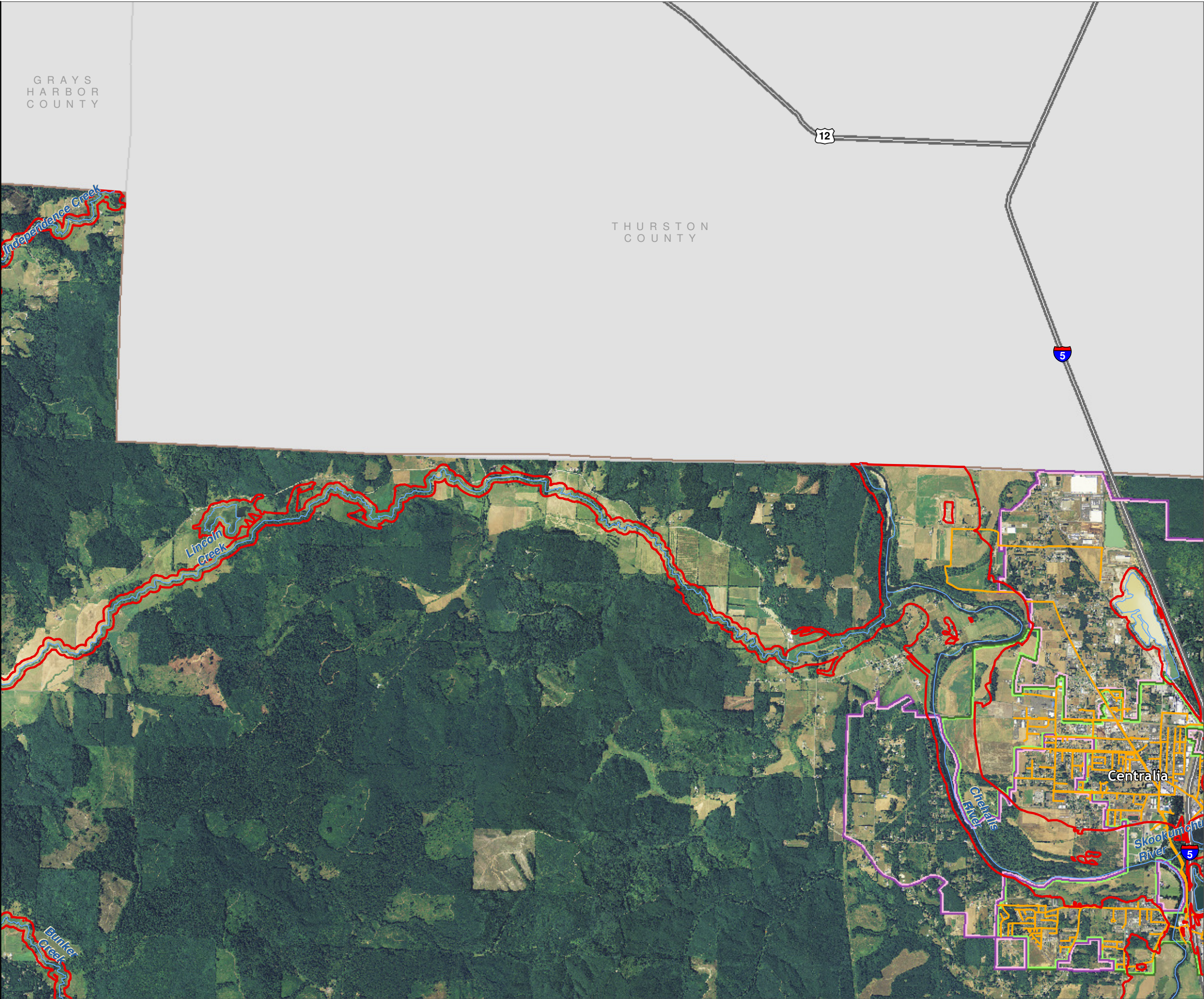
Data: Lewis County, USFWS NWI, FEMA, WA DNR, WSDOT, NRCS NAIP

Shoreline jurisdiction boundaries depicted on this map are approximate. They have not been formally delineated or surveyed and are intended for planning purposes only. Additional site-specific evaluation may be needed to confirm/verify information shown on this map.

Lewis County Coalition



City of Morton City of Winlock



Map 7A - Sewer Systems

Figure 3

Date: 6/3/2014

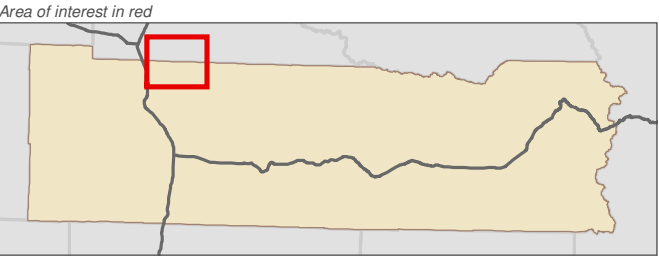
Water and Sewer District

- Water/Sewer 1 Randle
- Water/Sewer 2 Onalaska
- Water/Sewer 3 Packwood
- Water/Sewer 4 Chehalis
- Water/Sewer 5 Onalaska
- Water/Sewer 6 Lake Mayfield

- Sewer Lines
- SMA Rivers & Streams
- SMA Lakes
- Highways

- Parcels
- SMA Jurisdiction
- City
- UGA

0 0.25 0.5
Miles
1:48,000



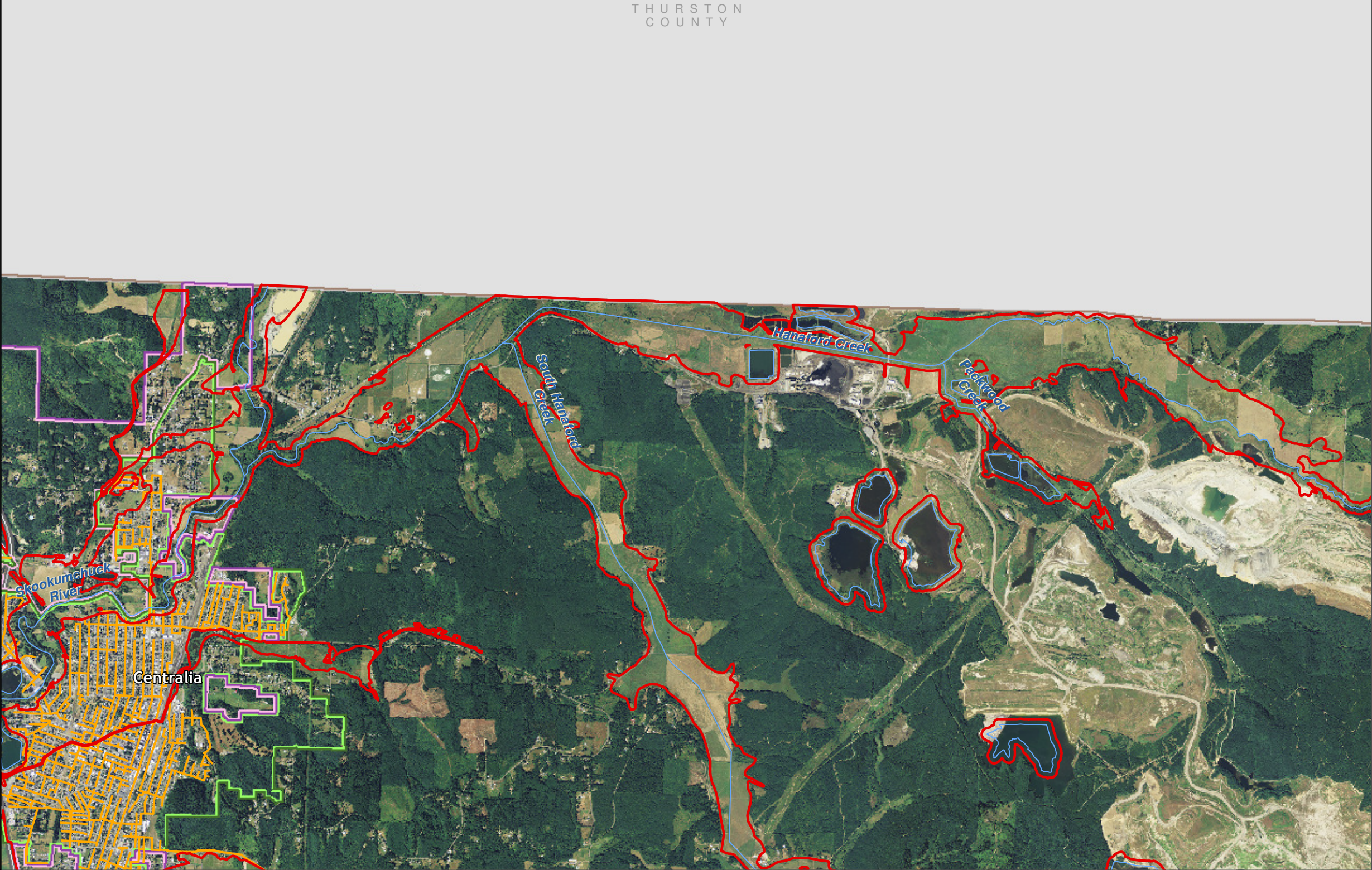
Data: Lewis County, USFWS NWI, FEMA, WA DNR, WSDOT, NRCS NAIP

Shoreline jurisdiction boundaries depicted on this map are approximate. They have not been formally delineated or surveyed and are intended for planning purposes only. Additional site-specific evaluation may be needed to confirm/verify information shown on this map.

Lewis County Coalition



City of Morton City of Winlock



Map 7A - Sewer Systems

Figure 4

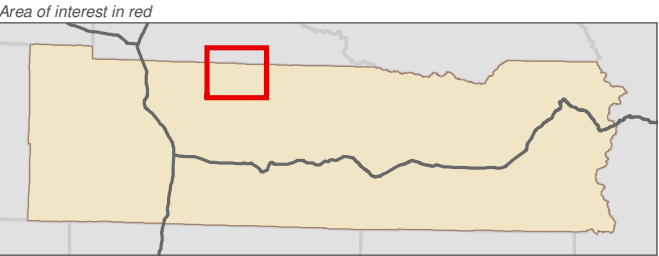
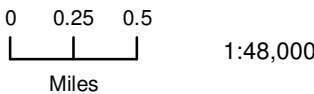
Date: 6/3/2014

Water and Sewer District

- Water/Sewer 1 Randle
- Water/Sewer 2 Onalaska
- Water/Sewer 3 Packwood
- Water/Sewer 4 Chehalis
- Water/Sewer 5 Onalaska
- Water/Sewer 6 Lake Mayfield

- Sewer Lines
- SMA Rivers & Streams
- SMA Lakes
- Highways

- Parcels
- SMA Jurisdiction
- City
- UGA



Data: Lewis County, USFWS NWI, FEMA, WA DNR, WSDOT, NRCS NAIP

Shoreline jurisdiction boundaries depicted on this map are approximate. They have not been formally delineated or surveyed and are intended for planning purposes only. Additional site-specific evaluation may be needed to confirm/verify information shown on this map.

Lewis County Coalition



City of Morton City of Winlock



THURSTON
COUNTY



Map 7A - Sewer Systems

Figure 5

Date: 6/3/2014

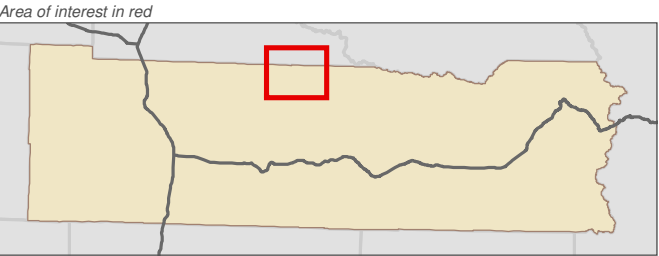
Water and Sewer District

- Water/Sewer 1 Randle
- Water/Sewer 2 Onalaska
- Water/Sewer 3 Packwood
- Water/Sewer 4 Chehalis
- Water/Sewer 5 Onalaska
- Water/Sewer 6 Lake Mayfield

- Sewer Lines
- SMA Rivers & Streams
- SMA Lakes
- Highways

- Parcels
- SMA Jurisdiction
- City
- UGA

0 0.25 0.5
Miles
1:48,000



Data: Lewis County, USFWS NWI, FEMA, WA DNR, WSDOT, NRCS NAIP

Shoreline jurisdiction boundaries depicted on this map are approximate. They have not been formally delineated or surveyed and are intended for planning purposes only. Additional site-specific evaluation may be needed to confirm/verify information shown on this map.

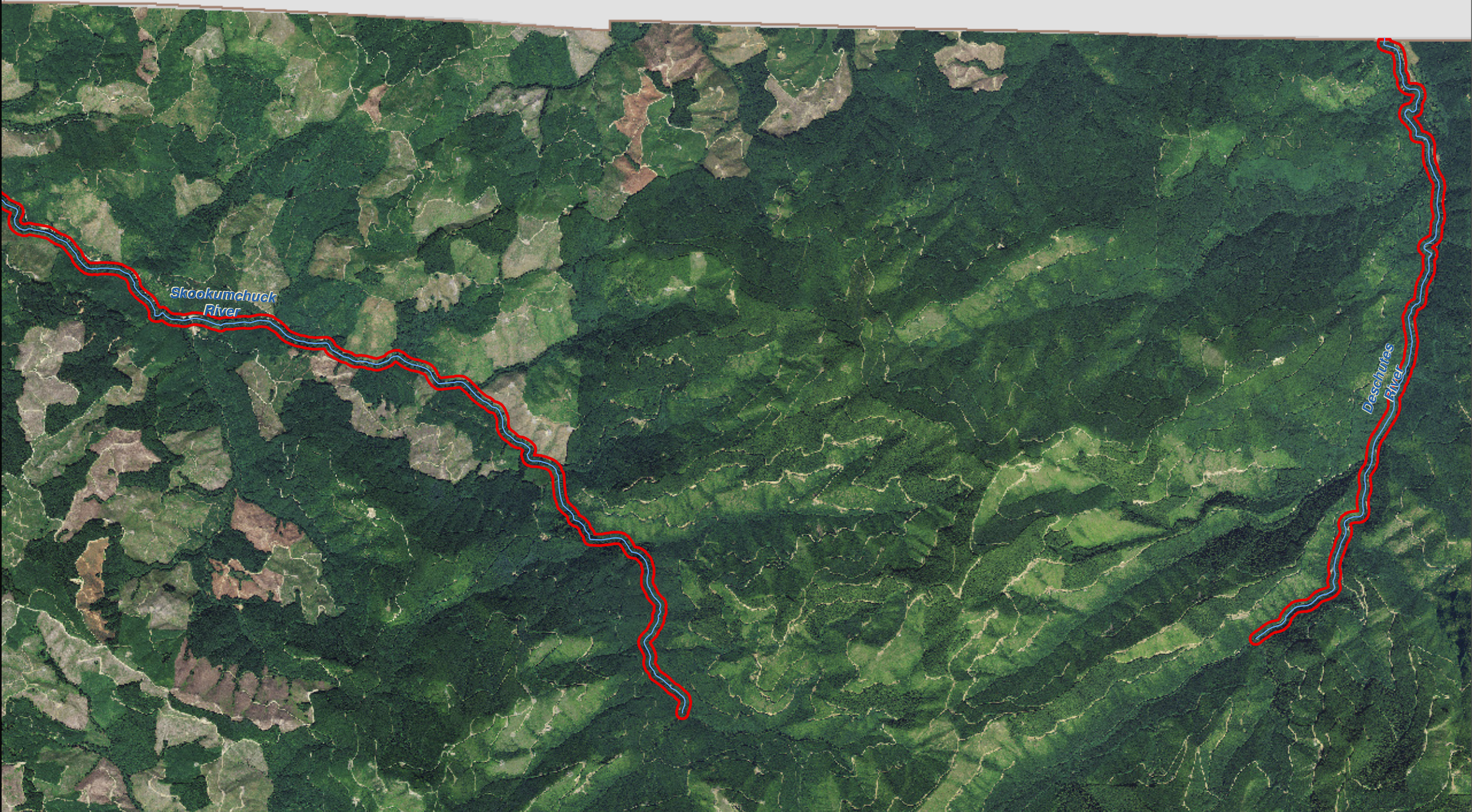
Lewis County Coalition



City of Morton City of Winlock



THURSTON
COUNTY



Lewis County, Washington
Shoreline Master Program

Map 7A - Sewer Systems

Figure 6

Date: 6/3/2014

Water and Sewer District

- Water/Sewer 1 Randle
- Water/Sewer 2 Onalaska
- Water/Sewer 3 Packwood
- Water/Sewer 4 Chehalis
- Water/Sewer 5 Onalaska
- Water/Sewer 6 Lake Mayfield

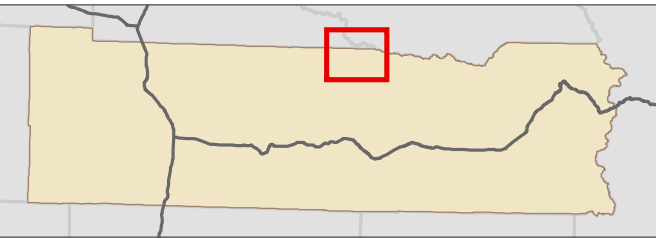
- Sewer Lines
- SMA Rivers & Streams
- SMA Lakes
- Highways

- Parcels
- SMA Jurisdiction
- City
- UGA

0 0.25 0.5
Miles
1:48,000



Area of interest in red



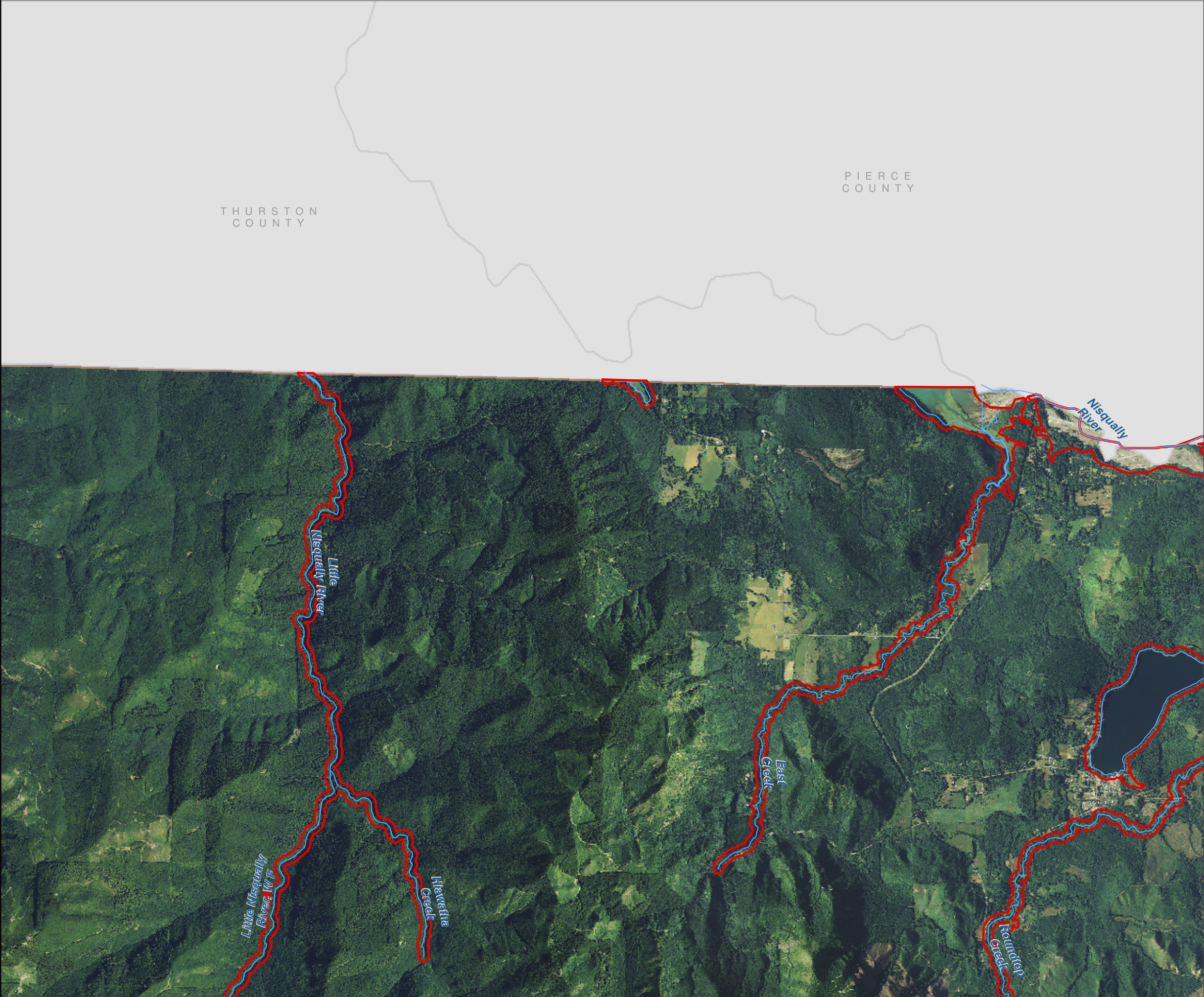
Data: Lewis County, USFWS NWI, FEMA, WA DNR, WSDOT, NRCS NAIP

Shoreline jurisdiction boundaries depicted on this map are approximate. They have not been formally delineated or surveyed and are intended for planning purposes only. Additional site-specific evaluation may be needed to confirm/verify information shown on this map.

Lewis County Coalition



City of Morton City of Winlock



Map 7A - Sewer Systems

Figure 7

Date: 6/3/2014

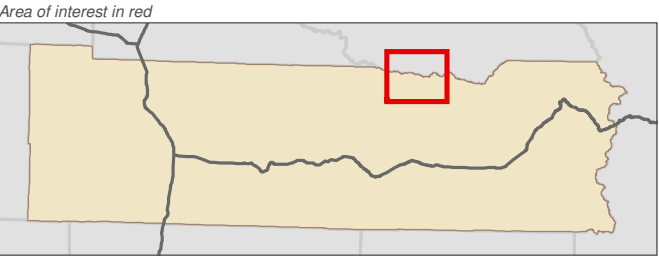
Water and Sewer District

- Water/Sewer 1 Randle
- Water/Sewer 2 Onalaska
- Water/Sewer 3 Packwood
- Water/Sewer 4 Chehalis
- Water/Sewer 5 Onalaska
- Water/Sewer 6 Lake Mayfield

- Sewer Lines
- SMA Rivers & Streams
- SMA Lakes
- Highways

- Parcels
- SMA Jurisdiction
- City
- UGA

0 0.25 0.5
Miles
1:48,000



Data: Lewis County, USFWS NWI, FEMA, WA DNR, WSDOT, NRCS NAIP

Shoreline jurisdiction boundaries depicted on this map are approximate. They have not been formally delineated or surveyed and are intended for planning purposes only. Additional site-specific evaluation may be needed to confirm/verify information shown on this map.

Lewis County Coalition



City of Morton City of Winlock



Lewis County, Washington
Shoreline Master Program

Map 7A - Sewer Systems

Figure 8

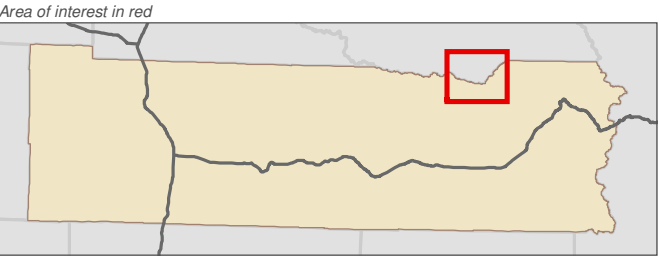
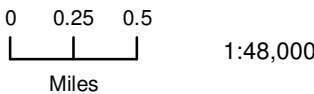
Date: 6/3/2014

Water and Sewer District

- Water/Sewer 1 Randle
- Water/Sewer 2 Onalaska
- Water/Sewer 3 Packwood
- Water/Sewer 4 Chehalis
- Water/Sewer 5 Onalaska
- Water/Sewer 6 Lake Mayfield

- Sewer Lines
- SMA Rivers & Streams
- SMA Lakes

- Highways
- Parcels
- SMA Jurisdiction
- City
- UGA



Data: Lewis County, USFWS NWI, FEMA, WA DNR, WSDOT, NRCS NAIP

Shoreline jurisdiction boundaries depicted on this map are approximate. They have not been formally delineated or surveyed and are intended for planning purposes only. Additional site-specific evaluation may be needed to confirm/verify information shown on this map.

Lewis County Coalition



City of Morton City of Winlock



Map 7A - Sewer Systems

Figure 9

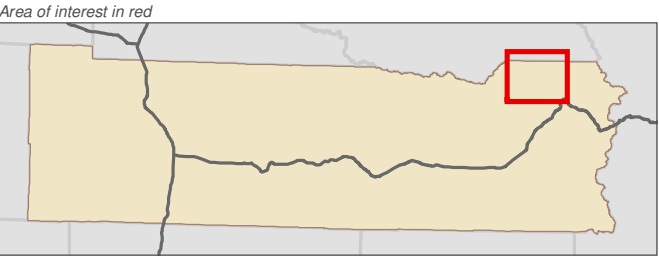
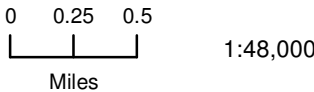
Date: 6/3/2014

Water and Sewer District

- Water/Sewer 1 Randle
- Water/Sewer 2 Onalaska
- Water/Sewer 3 Packwood
- Water/Sewer 4 Chehalis
- Water/Sewer 5 Onalaska
- Water/Sewer 6 Lake Mayfield

- Sewer Lines
- SMA Rivers & Streams
- SMA Lakes
- Highways

- Parcels
- SMA Jurisdiction
- City
- UGA



Data: Lewis County, USFWS NWI, FEMA, WA DNR, WSDOT, NRCS NAIP

Shoreline jurisdiction boundaries depicted on this map are approximate. They have not been formally delineated or surveyed and are intended for planning purposes only. Additional site-specific evaluation may be needed to confirm/verify information shown on this map.

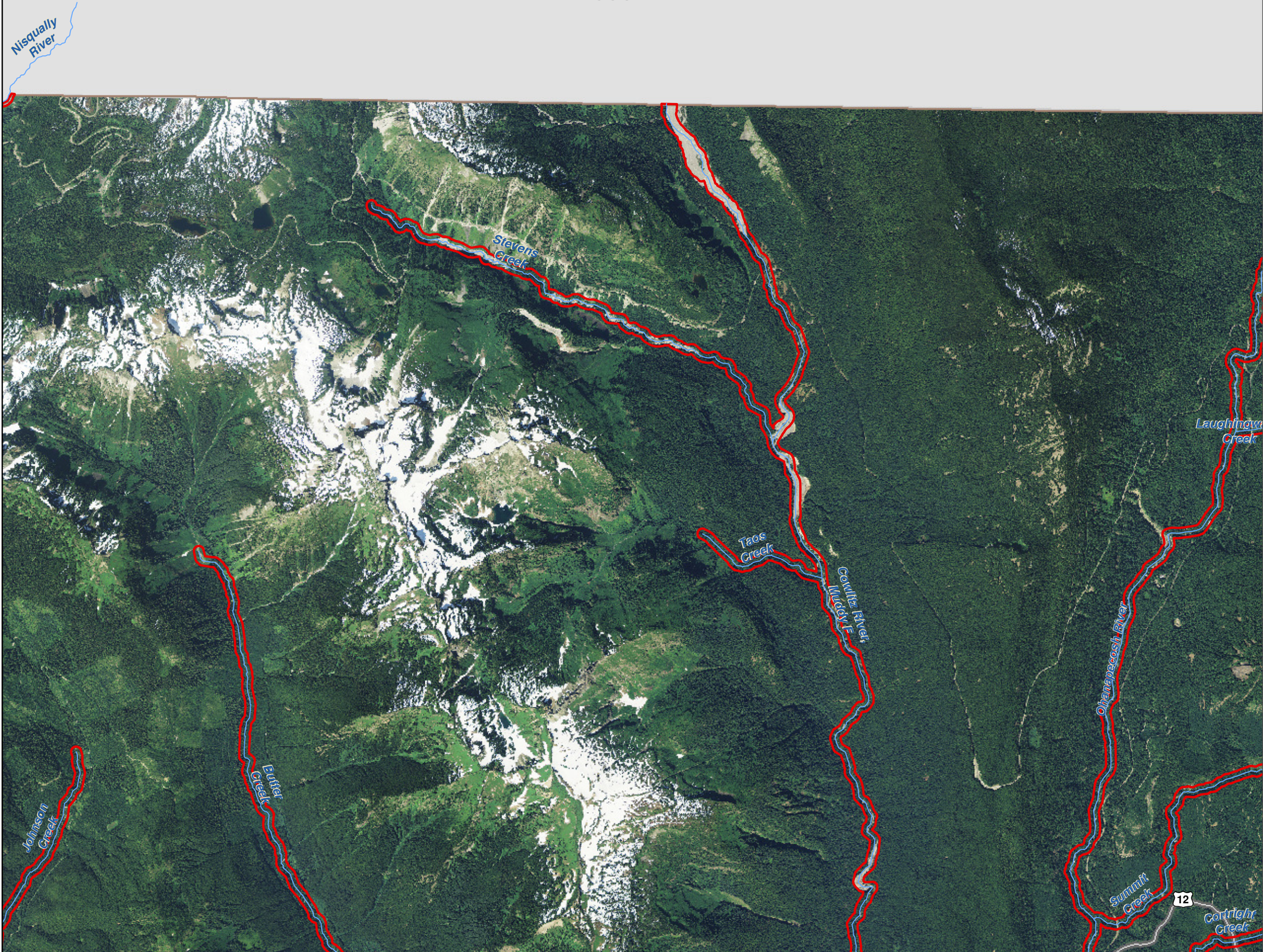
Lewis County Coalition



City of Morton City of Winlock



PIERCE
COUNTY



Lewis County, Washington
Shoreline Master Program

Map 7A - Sewer Systems

Figure 10

Date: 6/3/2014

Water and Sewer District

- Water/Sewer 1 Randle
- Water/Sewer 2 Onalaska
- Water/Sewer 3 Packwood
- Water/Sewer 4 Chehalis
- Water/Sewer 5 Onalaska
- Water/Sewer 6 Lake Mayfield

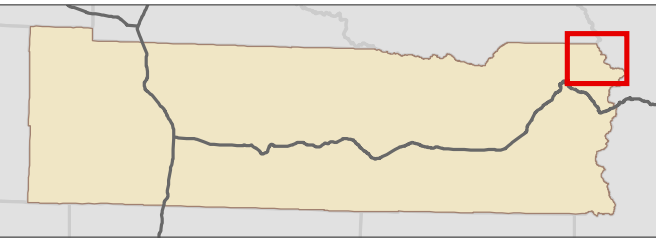
- Sewer Lines
- SMA Rivers & Streams
- SMA Lakes
- Highways

- Parcels
- SMA Jurisdiction
- City
- UGA

0 0.25 0.5
Miles
1:48,000



Area of interest in red



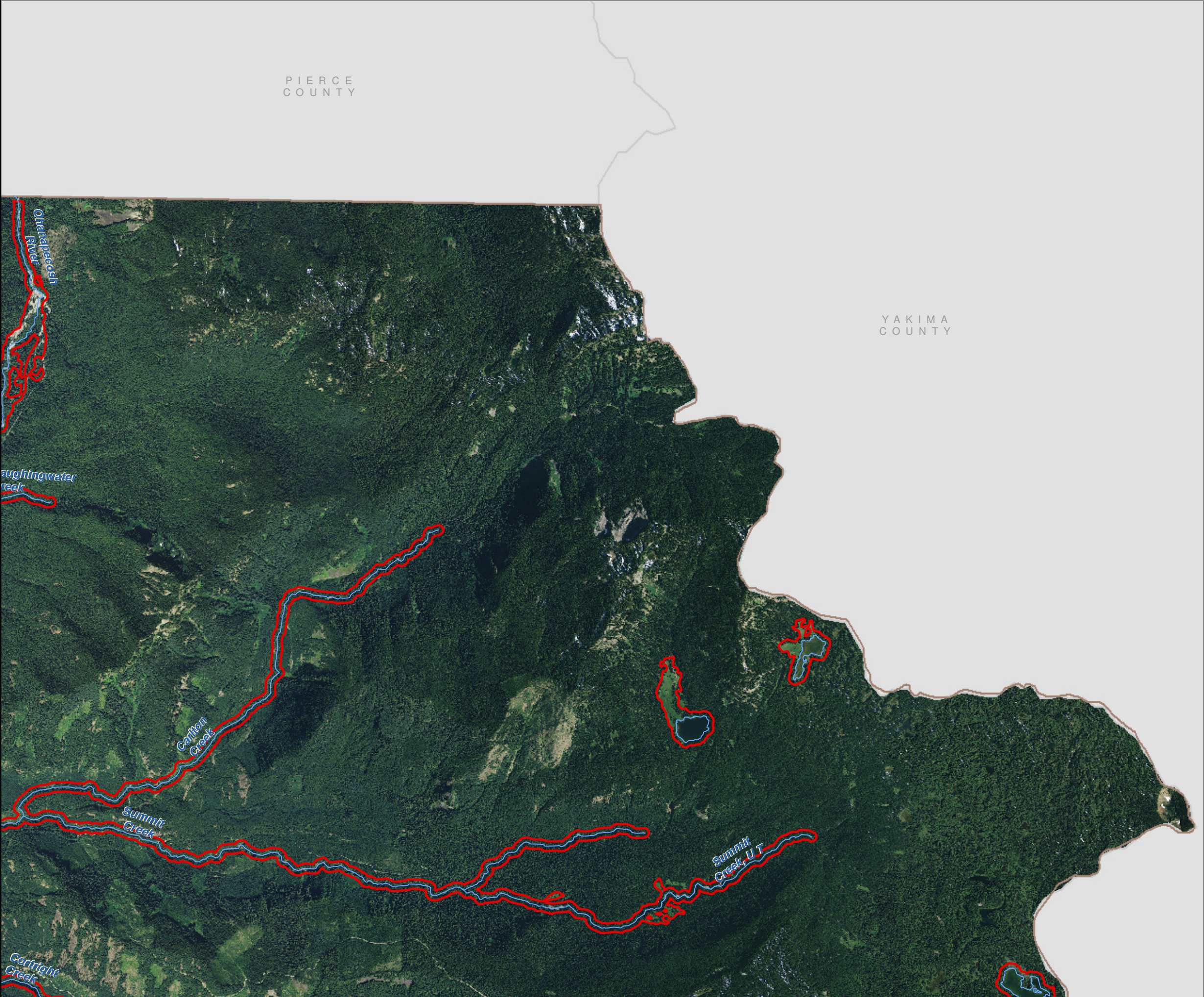
Data: Lewis County, USFWS NWI, FEMA,
WA DNR, WSDOT, NRCS NAIP

Shoreline jurisdiction boundaries depicted on this map are approximate. They have not been formally delineated or surveyed and are intended for planning purposes only. Additional site-specific evaluation may be needed to confirm/verify information shown on this map.

Lewis County Coalition



City of Morton City of Winlock



Lewis County, Washington
Shoreline Master Program

Map 7A - Sewer Systems

Figure 11

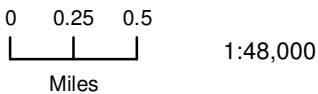
Date: 6/3/2014

Water and Sewer District

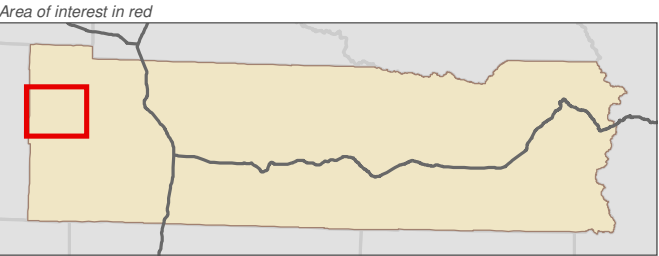
- Water/Sewer 1 Randle
- Water/Sewer 2 Onalaska
- Water/Sewer 3 Packwood
- Water/Sewer 4 Chehalis
- Water/Sewer 5 Onalaska
- Water/Sewer 6 Lake Mayfield

- Sewer Lines
- SMA Rivers & Streams
- SMA Lakes
- Highways

- Parcels
- SMA Jurisdiction
- City
- UGA



1:48,000



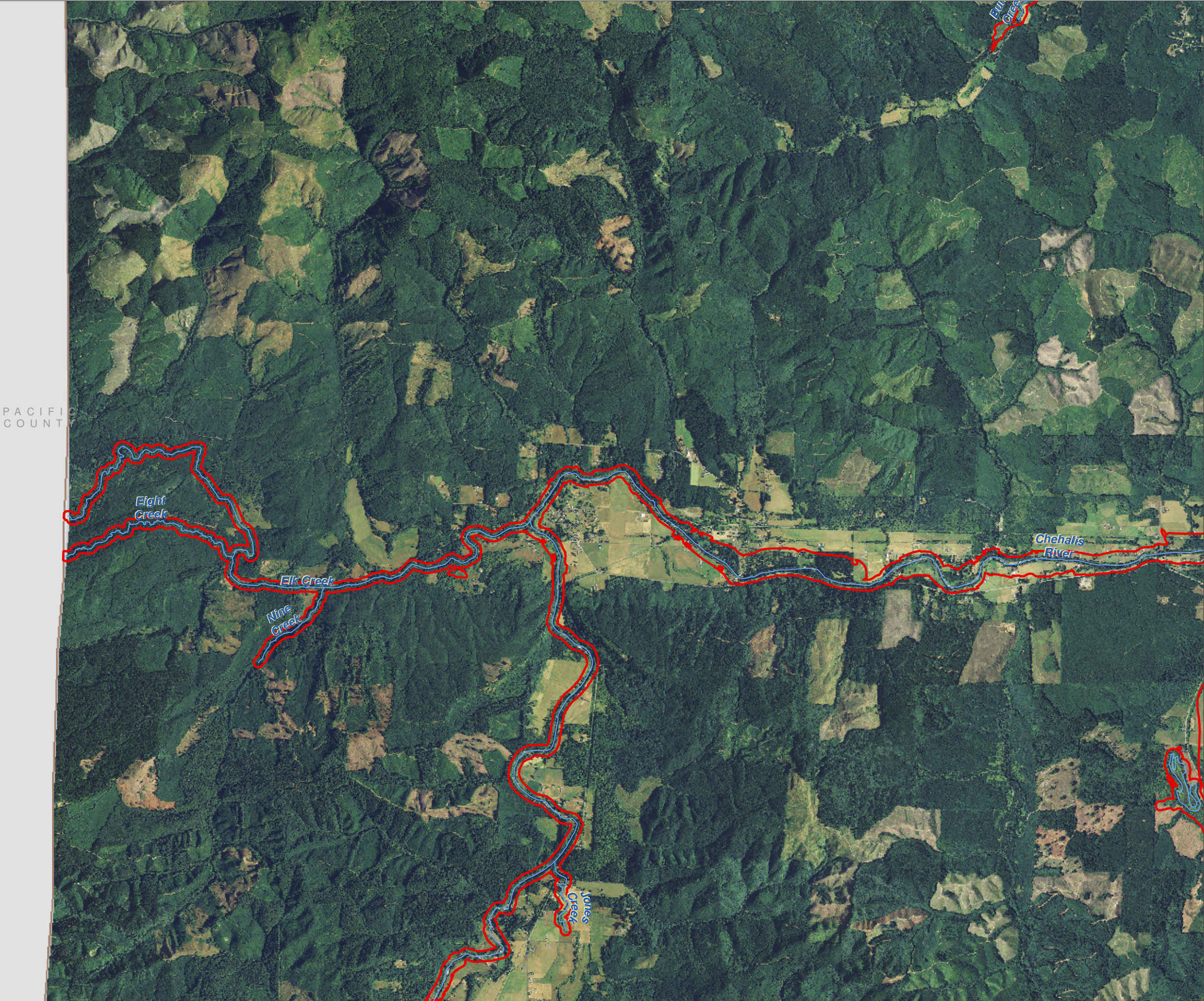
Data: Lewis County, USFWS NWI, FEMA, WA DNR, WSDOT, NRCS NAIP

Shoreline jurisdiction boundaries depicted on this map are approximate. They have not been formally delineated or surveyed and are intended for planning purposes only. Additional site-specific evaluation may be needed to confirm/verify information shown on this map.

Lewis County Coalition



City of Morton City of Winlock



Map 7A - Sewer Systems

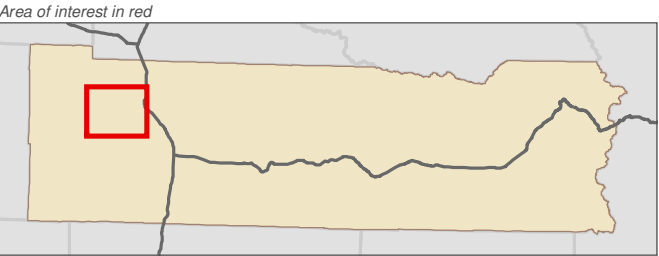
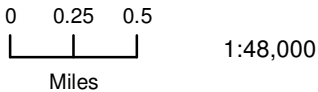
Figure 12

Date: 6/3/2014

Water and Sewer District

- Water/Sewer 1 Randle
- Water/Sewer 2 Onalaska
- Water/Sewer 3 Packwood
- Water/Sewer 4 Chehalis
- Water/Sewer 5 Onalaska
- Water/Sewer 6 Lake Mayfield

- Sewer Lines
- SMA Rivers & Streams
- SMA Lakes
- Highways
- Parcels
- SMA Jurisdiction
- City
- UGA



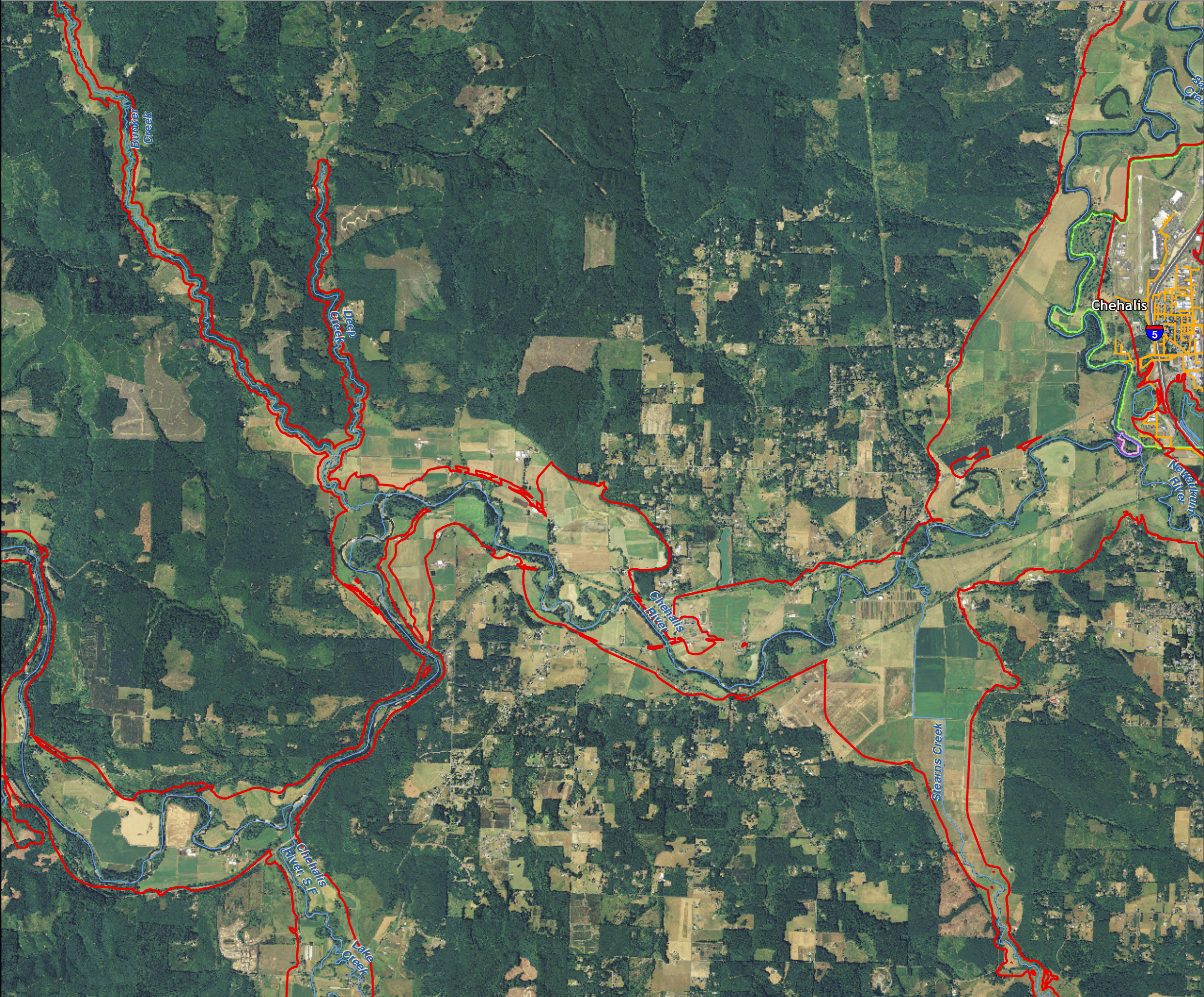
Data: Lewis County, USFWS NWI, FEMA, WA DNR, WSDOT, NRCS NAIP

Shoreline jurisdiction boundaries depicted on this map are approximate. They have not been formally delineated or surveyed and are intended for planning purposes only. Additional site-specific evaluation may be needed to confirm/verify information shown on this map.

Lewis County Coalition



City of Morton City of Winlock



Lewis County, Washington
Shoreline Master Program

Map 7A - Sewer Systems

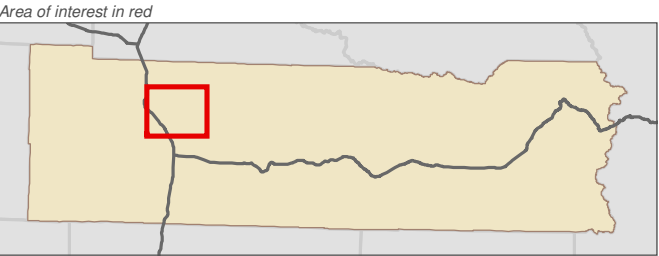
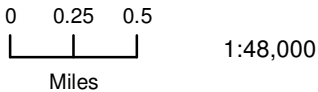
Figure 13

Date: 6/3/2014

Water and Sewer District

- Water/Sewer 1 Randle
- Water/Sewer 2 Onalaska
- Water/Sewer 3 Packwood
- Water/Sewer 4 Chehalis
- Water/Sewer 5 Onalaska
- Water/Sewer 6 Lake Mayfield

- Sewer Lines
- SMA Rivers & Streams
- SMA Lakes
- Highways
- Parcels
- SMA Jurisdiction
- City
- UGA



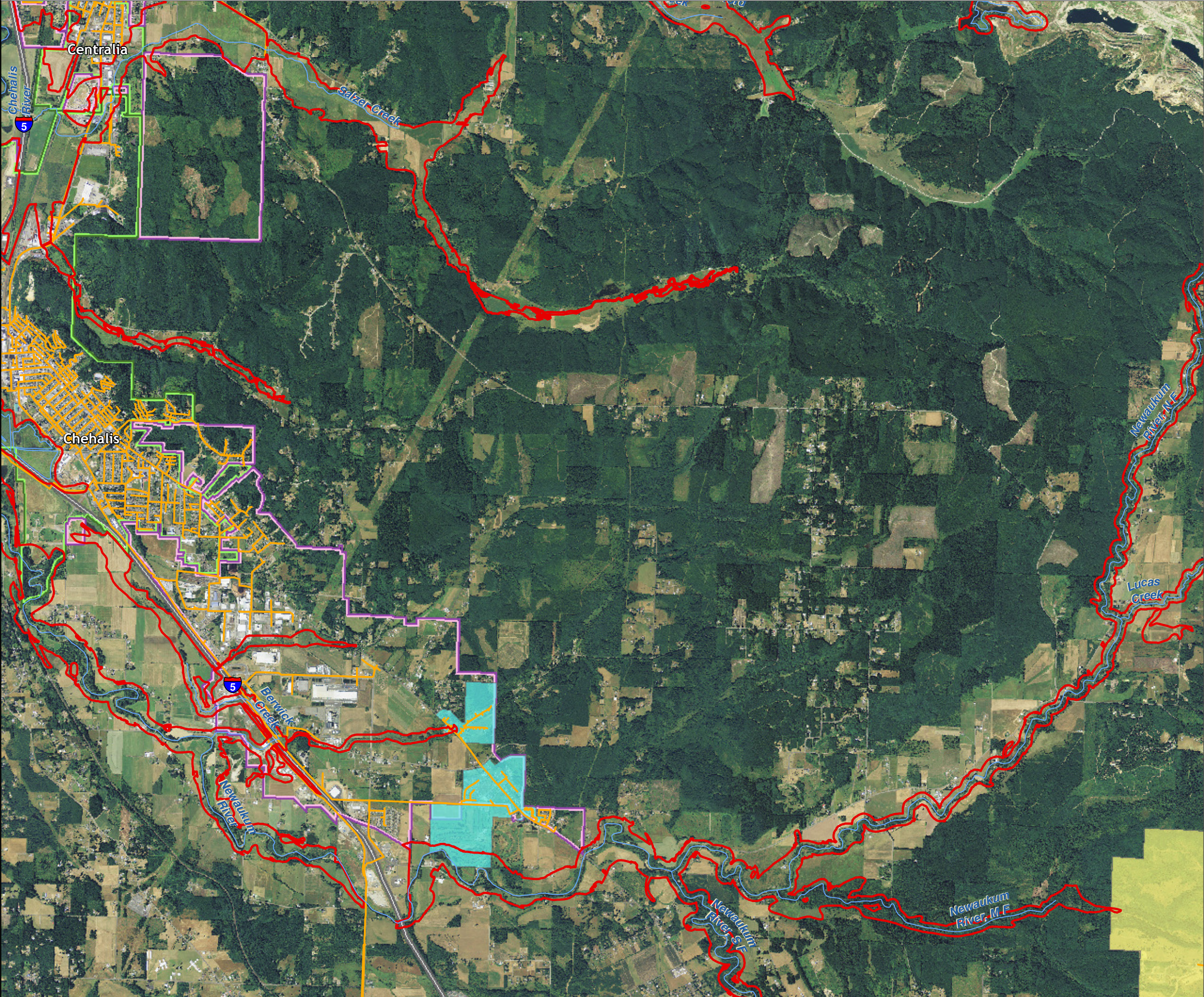
Data: Lewis County, USFWS NWI, FEMA, WA DNR, WSDOT, NRCS NAIP

Shoreline jurisdiction boundaries depicted on this map are approximate. They have not been formally delineated or surveyed and are intended for planning purposes only. Additional site-specific evaluation may be needed to confirm/verify information shown on this map.

Lewis County Coalition



City of Morton City of Winlock



Lewis County, Washington
Shoreline Master Program

Map 7A - Sewer Systems

Figure 14

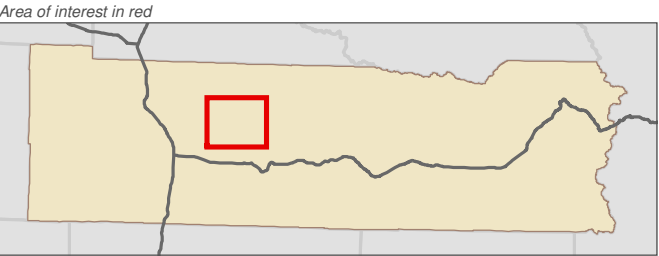
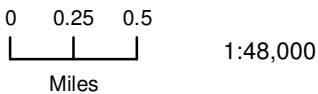
Date: 6/3/2014

Water and Sewer District

- Water/Sewer 1 Randle
- Water/Sewer 2 Onalaska
- Water/Sewer 3 Packwood
- Water/Sewer 4 Chehalis
- Water/Sewer 5 Onalaska
- Water/Sewer 6 Lake Mayfield

- Sewer Lines
- SMA Rivers & Streams
- SMA Lakes
- Highways

- Parcels
- SMA Jurisdiction
- City
- UGA



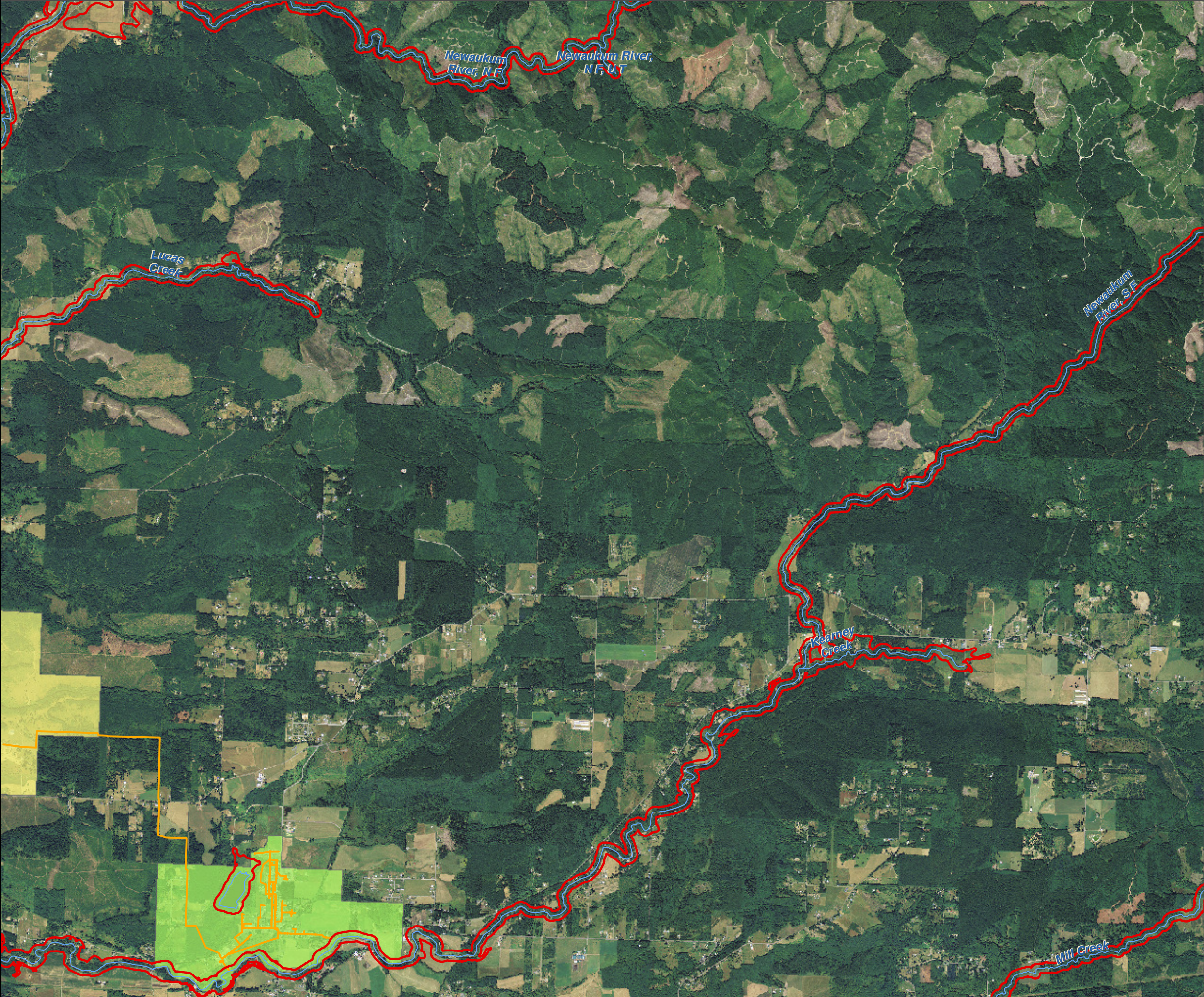
Data: Lewis County, USFWS NWI, FEMA, WA DNR, WSDOT, NRCS NAIP

Shoreline jurisdiction boundaries depicted on this map are approximate. They have not been formally delineated or surveyed and are intended for planning purposes only. Additional site-specific evaluation may be needed to confirm/verify information shown on this map.

Lewis County Coalition



City of Morton City of Winlock



Map 7A - Sewer Systems

Figure 15

Date: 6/3/2014

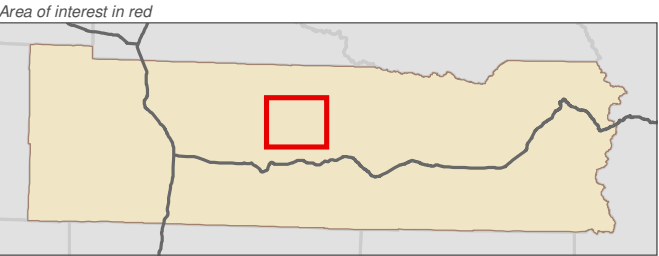
Water and Sewer District

- Water/Sewer 1 Randle
- Water/Sewer 2 Onalaska
- Water/Sewer 3 Packwood
- Water/Sewer 4 Chehalis
- Water/Sewer 5 Onalaska
- Water/Sewer 6 Lake Mayfield

- Sewer Lines
- SMA Rivers & Streams
- SMA Lakes

- Highways
- Parcels
- SMA Jurisdiction
- City
- UGA

0 0.25 0.5
Miles
1:48,000



Data: Lewis County, USFWS NWI, FEMA, WA DNR, WSDOT, NRCS NAIP

Shoreline jurisdiction boundaries depicted on this map are approximate. They have not been formally delineated or surveyed and are intended for planning purposes only. Additional site-specific evaluation may be needed to confirm/verify information shown on this map.

Lewis County Coalition



City of Morton City of Winlock



Lewis County, Washington
Shoreline Master Program

Map 7A - Sewer Systems

Figure 16

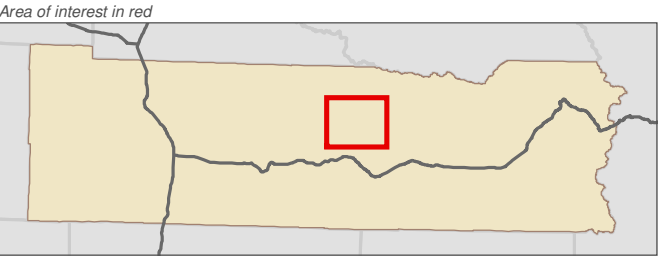
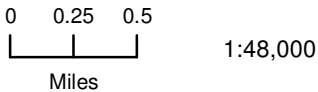
Date: 6/3/2014

Water and Sewer District

- Water/Sewer 1 Randle
- Water/Sewer 2 Onalaska
- Water/Sewer 3 Packwood
- Water/Sewer 4 Chehalis
- Water/Sewer 5 Onalaska
- Water/Sewer 6 Lake Mayfield

- Sewer Lines
- SMA Rivers & Streams
- SMA Lakes
- Highways

- Parcels
- SMA Jurisdiction
- City
- UGA



Data: Lewis County, USFWS NWI, FEMA, WA DNR, WSDOT, NRCS NAIP

Shoreline jurisdiction boundaries depicted on this map are approximate. They have not been formally delineated or surveyed and are intended for planning purposes only. Additional site-specific evaluation may be needed to confirm/verify information shown on this map.

Lewis County Coalition



City of Morton City of Winlock



Map 7A - Sewer Systems

Figure 17

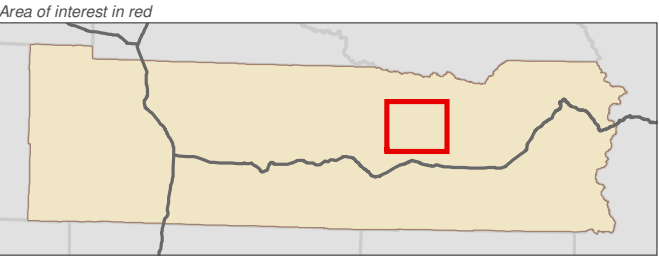
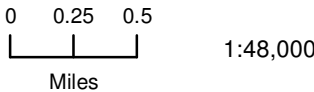
Date: 6/3/2014

Water and Sewer District

- Water/Sewer 1 Randle
- Water/Sewer 2 Onalaska
- Water/Sewer 3 Packwood
- Water/Sewer 4 Chehalis
- Water/Sewer 5 Onalaska
- Water/Sewer 6 Lake Mayfield

- Sewer Lines
- SMA Rivers & Streams
- SMA Lakes
- Highways

- Parcels
- SMA Jurisdiction
- City
- UGA



Data: Lewis County, USFWS NWI, FEMA, WA DNR, WSDOT, NRCS NAIP

Shoreline jurisdiction boundaries depicted on this map are approximate. They have not been formally delineated or surveyed and are intended for planning purposes only. Additional site-specific evaluation may be needed to confirm/verify information shown on this map.

Lewis County Coalition



City of Morton City of Winlock



Lewis County, Washington
Shoreline Master Program

Map 7A - Sewer Systems

Figure 18

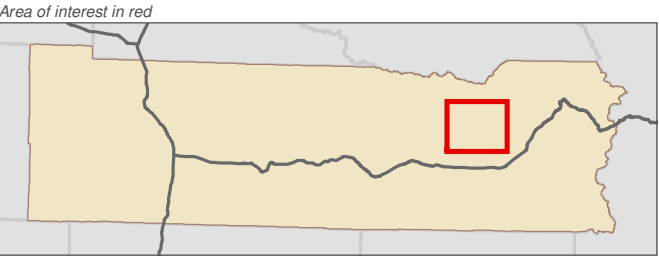
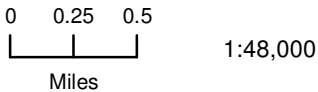
Date: 6/3/2014

Water and Sewer District

- Water/Sewer 1 Randle
- Water/Sewer 2 Onalaska
- Water/Sewer 3 Packwood
- Water/Sewer 4 Chehalis
- Water/Sewer 5 Onalaska
- Water/Sewer 6 Lake Mayfield

- Sewer Lines
- SMA Rivers & Streams
- SMA Lakes

- Highways
- Parcels
- SMA Jurisdiction
- City
- UGA



Data: Lewis County, USFWS NWI, FEMA, WA DNR, WSDOT, NRCS NAIP

Shoreline jurisdiction boundaries depicted on this map are approximate. They have not been formally delineated or surveyed and are intended for planning purposes only. Additional site-specific evaluation may be needed to confirm/verify information shown on this map.

Lewis County Coalition



City of Morton City of Winlock



Map 7A - Sewer Systems

Figure 19

Date: 6/3/2014

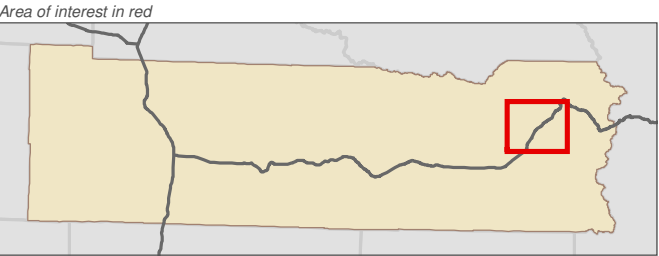
Water and Sewer District

- Water/Sewer 1 Randle
- Water/Sewer 2 Onalaska
- Water/Sewer 3 Packwood
- Water/Sewer 4 Chehalis
- Water/Sewer 5 Onalaska
- Water/Sewer 6 Lake Mayfield

- Sewer Lines
- SMA Rivers & Streams
- SMA Lakes
- Highways

- Parcels
- SMA Jurisdiction
- City
- UGA

0 0.25 0.5
Miles
1:48,000



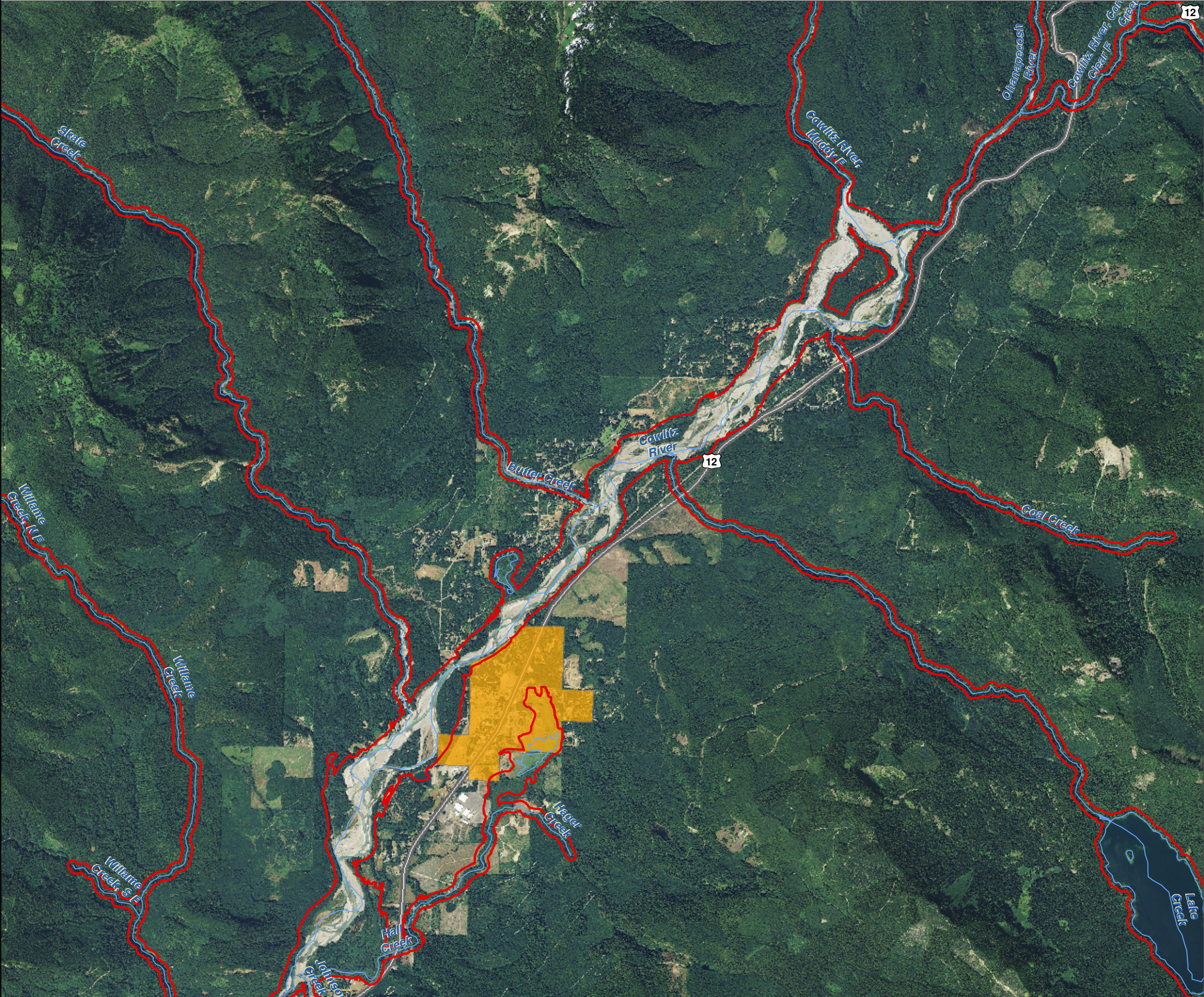
Data: Lewis County, USFWS NWI, FEMA, WA DNR, WSDOT, NRCS NAIP

Shoreline jurisdiction boundaries depicted on this map are approximate. They have not been formally delineated or surveyed and are intended for planning purposes only. Additional site-specific evaluation may be needed to confirm/verify information shown on this map.

Lewis County Coalition



City of Morton City of Winlock



Map 7A - Sewer Systems

Figure 20

Date: 6/3/2014

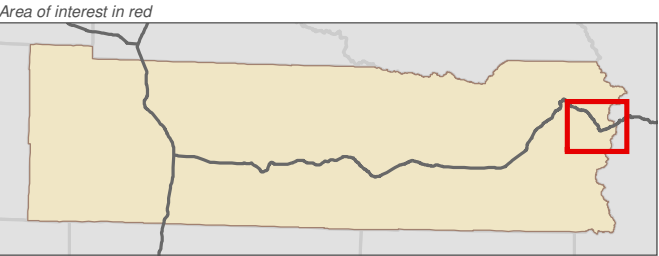
Water and Sewer District

- Water/Sewer 1 Randle
- Water/Sewer 2 Onalaska
- Water/Sewer 3 Packwood
- Water/Sewer 4 Chehalis
- Water/Sewer 5 Onalaska
- Water/Sewer 6 Lake Mayfield

- Sewer Lines
- SMA Rivers & Streams
- SMA Lakes

- Highways
- Parcels
- SMA Jurisdiction
- City
- UGA

0 0.25 0.5
Miles
1:48,000



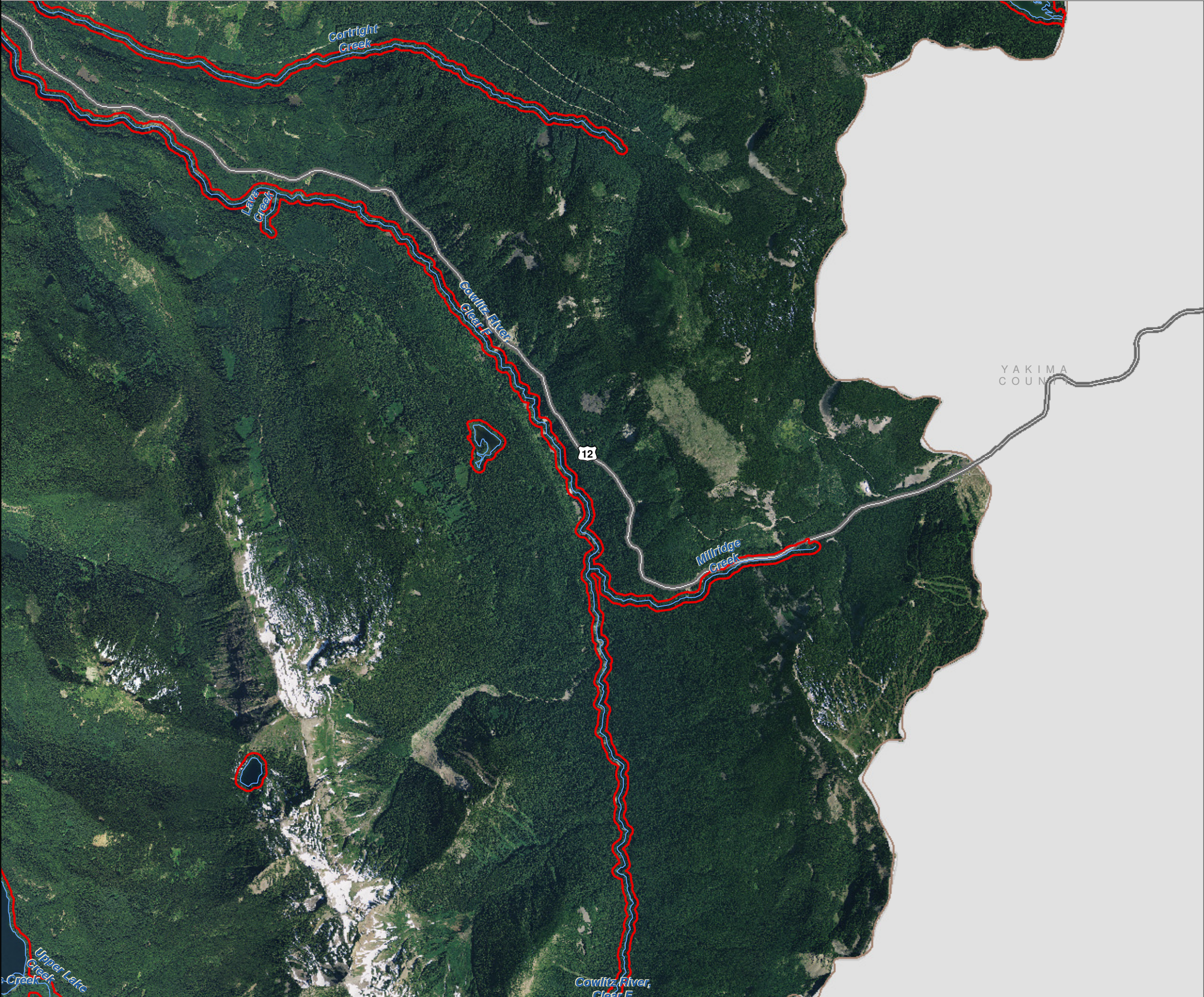
Data: Lewis County, USFWS NWI, FEMA, WA DNR, WSDOT, NRCS NAIP

Shoreline jurisdiction boundaries depicted on this map are approximate. They have not been formally delineated or surveyed and are intended for planning purposes only. Additional site-specific evaluation may be needed to confirm/verify information shown on this map.

Lewis County Coalition



City of Morton City of Winlock



Map 7A - Sewer Systems

Figure 21

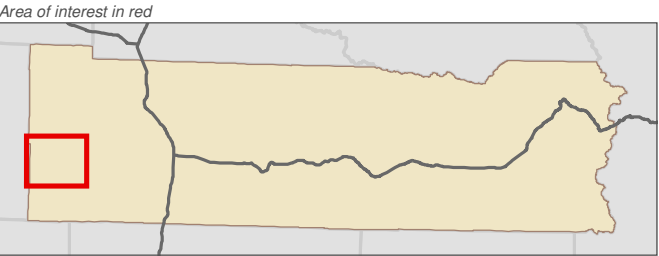
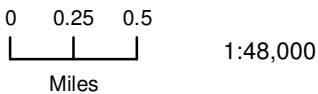
Date: 6/3/2014

Water and Sewer District

- Water/Sewer 1 Randle
- Water/Sewer 2 Onalaska
- Water/Sewer 3 Packwood
- Water/Sewer 4 Chehalis
- Water/Sewer 5 Onalaska
- Water/Sewer 6 Lake Mayfield

- Sewer Lines
- SMA Rivers & Streams
- SMA Lakes
- Highways

- Parcels
- SMA Jurisdiction
- City
- UGA



Data: Lewis County, USFWS NWI, FEMA, WA DNR, WSDOT, NRCS NAIP

Shoreline jurisdiction boundaries depicted on this map are approximate. They have not been formally delineated or surveyed and are intended for planning purposes only. Additional site-specific evaluation may be needed to confirm/verify information shown on this map.

Lewis County Coalition



City of Morton City of Winlock



PACIFIC COUNTY



Map 7A - Sewer Systems

Figure 22

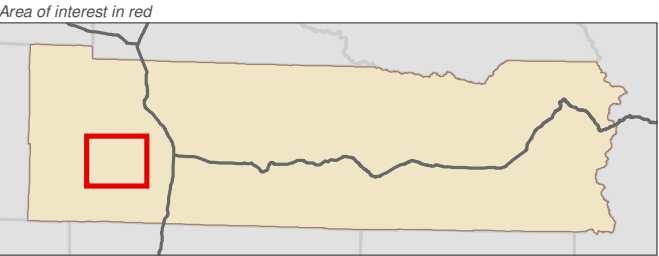
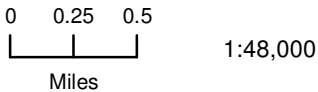
Date: 6/3/2014

Water and Sewer District

- Water/Sewer 1 Randle
- Water/Sewer 2 Onalaska
- Water/Sewer 3 Packwood
- Water/Sewer 4 Chehalis
- Water/Sewer 5 Onalaska
- Water/Sewer 6 Lake Mayfield

- Sewer Lines
- SMA Rivers & Streams
- SMA Lakes
- Highways

- Parcels
- SMA Jurisdiction
- City
- UGA



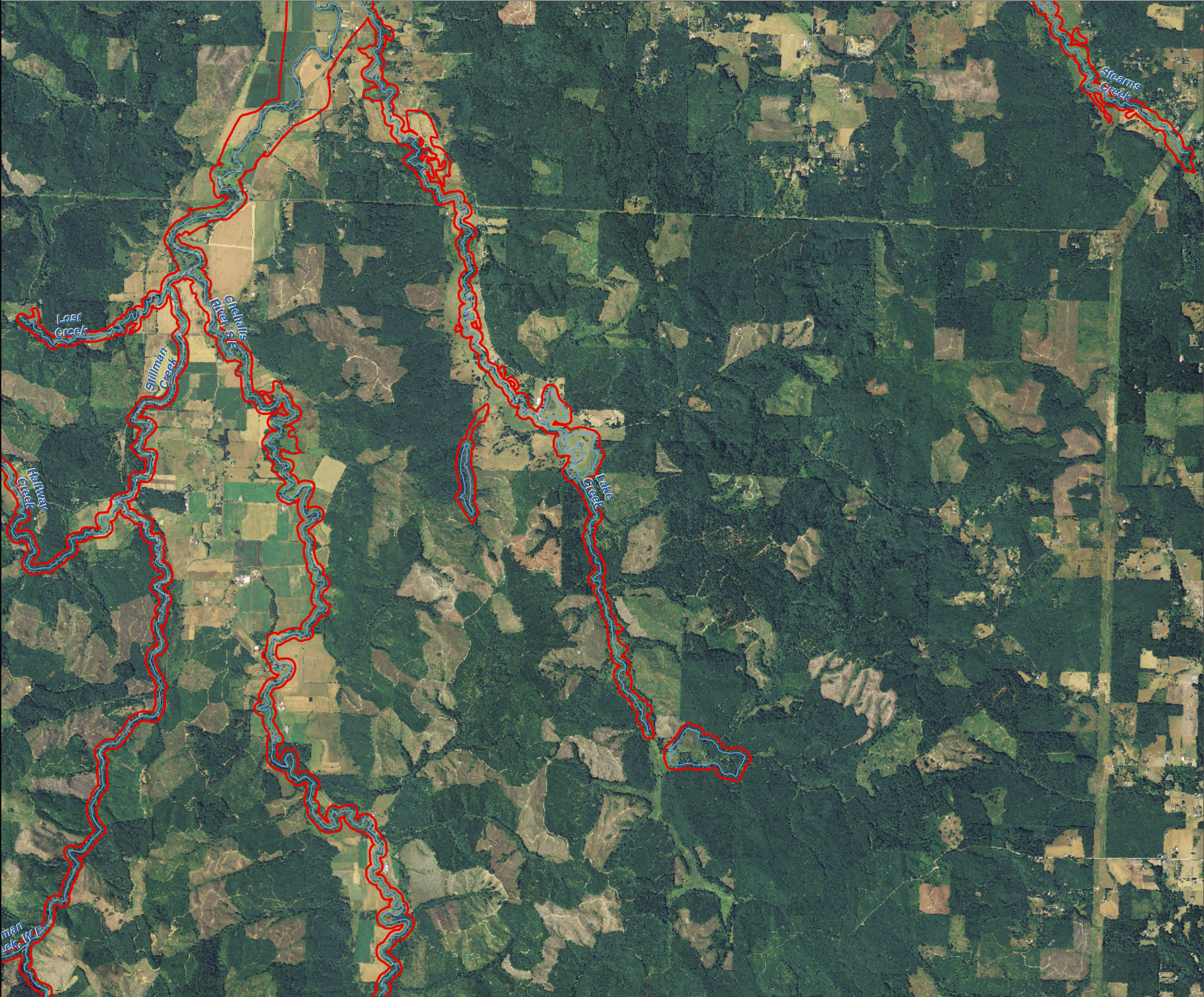
Data: Lewis County, USFWS NWI, FEMA, WA DNR, WSDOT, NRCS NAIP

Shoreline jurisdiction boundaries depicted on this map are approximate. They have not been formally delineated or surveyed and are intended for planning purposes only. Additional site-specific evaluation may be needed to confirm/verify information shown on this map.

Lewis County Coalition



City of Morton City of Winlock



Map 7A - Sewer Systems

Figure 23

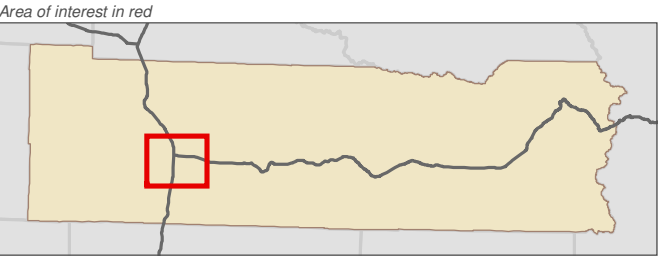
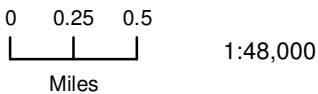
Date: 6/3/2014

Water and Sewer District

- Water/Sewer 1 Randle
- Water/Sewer 2 Onalaska
- Water/Sewer 3 Packwood
- Water/Sewer 4 Chehalis
- Water/Sewer 5 Onalaska
- Water/Sewer 6 Lake Mayfield

- Sewer Lines
- SMA Rivers & Streams
- SMA Lakes
- Highways

- Parcels
- SMA Jurisdiction
- City
- UGA



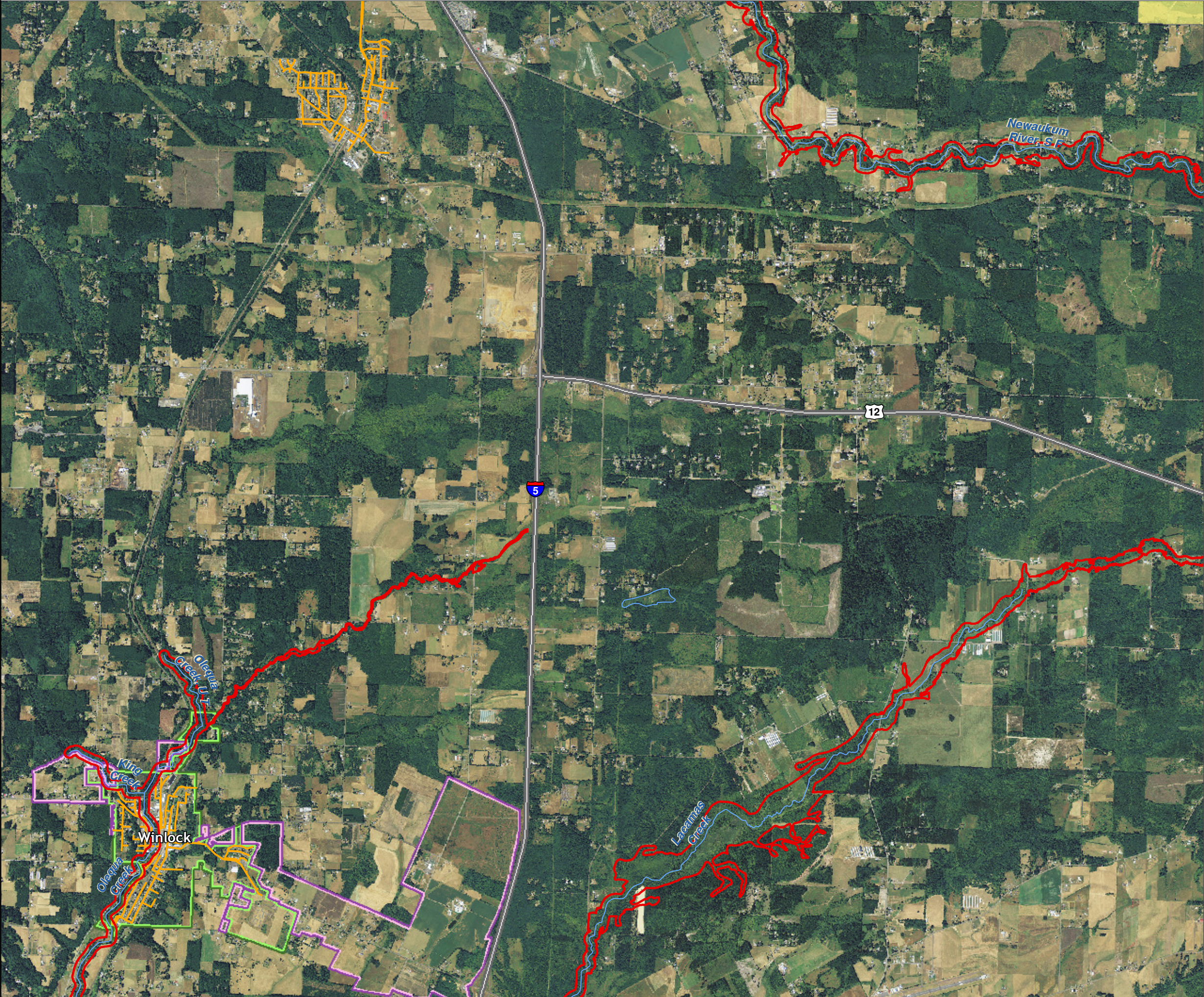
Data: Lewis County, USFWS NWI, FEMA, WA DNR, WSDOT, NRCS NAIP

Shoreline jurisdiction boundaries depicted on this map are approximate. They have not been formally delineated or surveyed and are intended for planning purposes only. Additional site-specific evaluation may be needed to confirm/verify information shown on this map.

Lewis County Coalition



City of Morton City of Winlock



Map 7A - Sewer Systems

Figure 24

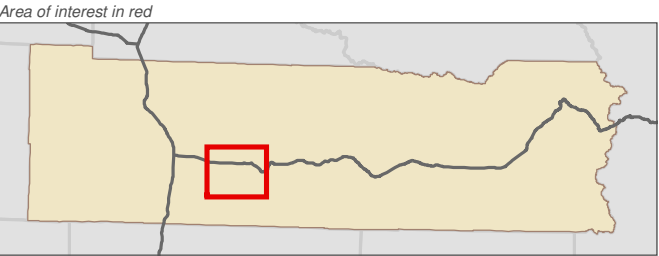
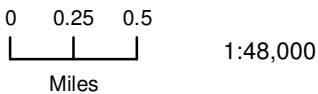
Date: 6/3/2014

Water and Sewer District

- Water/Sewer 1 Randle
- Water/Sewer 2 Onalaska
- Water/Sewer 3 Packwood
- Water/Sewer 4 Chehalis
- Water/Sewer 5 Onalaska
- Water/Sewer 6 Lake Mayfield

- Sewer Lines
- SMA Rivers & Streams
- SMA Lakes
- Highways

- Parcels
- SMA Jurisdiction
- City
- UGA



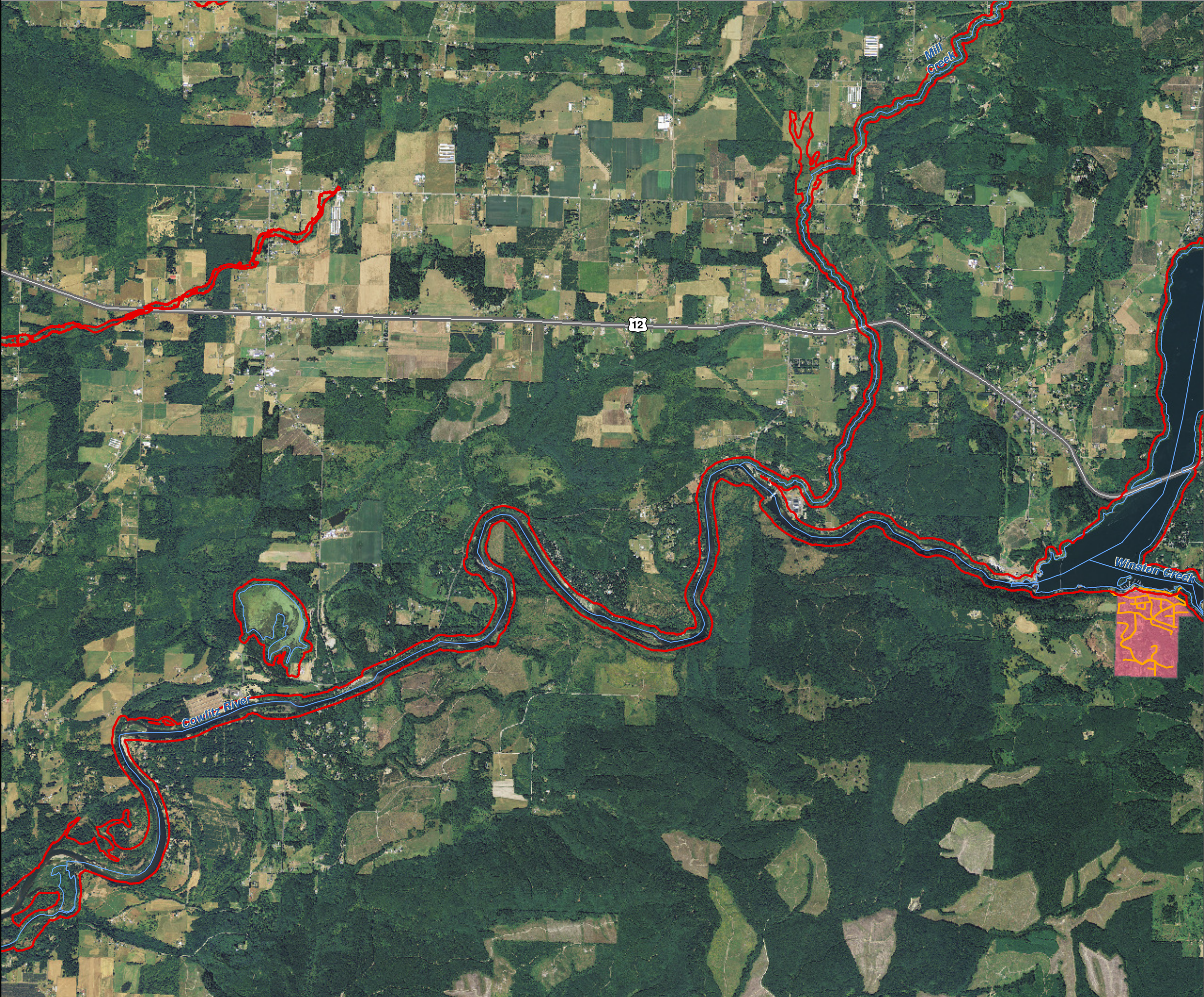
Data: Lewis County, USFWS NWI, FEMA, WA DNR, WSDOT, NRCS NAIP

Shoreline jurisdiction boundaries depicted on this map are approximate. They have not been formally delineated or surveyed and are intended for planning purposes only. Additional site-specific evaluation may be needed to confirm/verify information shown on this map.

Lewis County Coalition



City of Morton City of Winlock



Map 7A - Sewer Systems

Figure 25

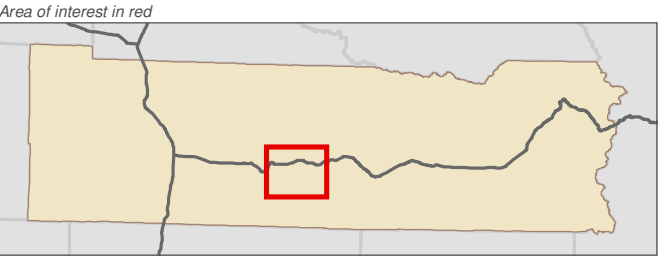
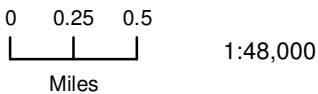
Date: 6/3/2014

Water and Sewer District

- Water/Sewer 1 Randle
- Water/Sewer 2 Onalaska
- Water/Sewer 3 Packwood
- Water/Sewer 4 Chehalis
- Water/Sewer 5 Onalaska
- Water/Sewer 6 Lake Mayfield

- Sewer Lines
- SMA Rivers & Streams
- SMA Lakes
- Highways

- Parcels
- SMA Jurisdiction
- City
- UGA



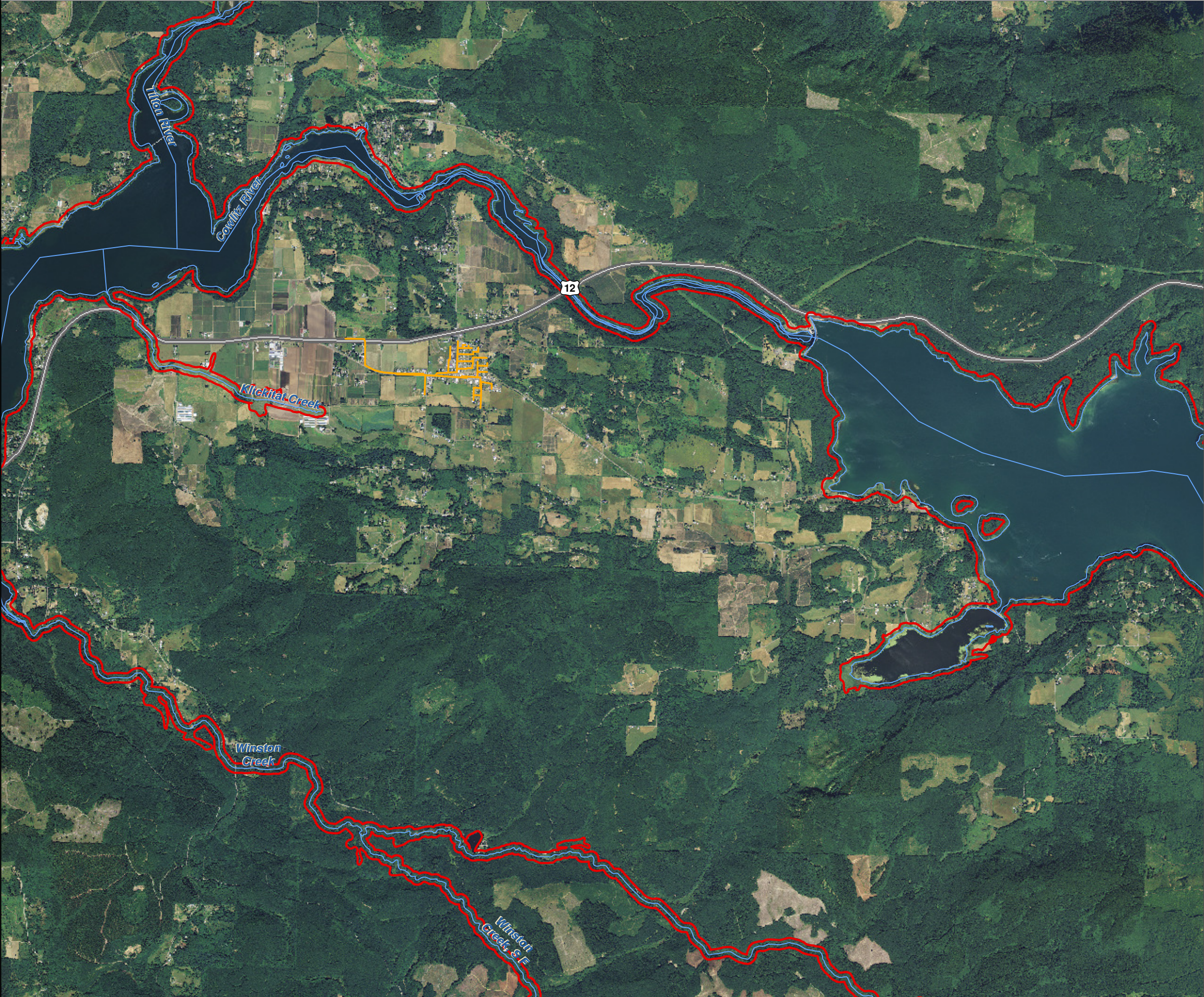
Data: Lewis County, USFWS NWI, FEMA, WA DNR, WSDOT, NRCS NAIP

Shoreline jurisdiction boundaries depicted on this map are approximate. They have not been formally delineated or surveyed and are intended for planning purposes only. Additional site-specific evaluation may be needed to confirm/verify information shown on this map.

Lewis County Coalition



City of Morton City of Winlock



Lewis County, Washington
Shoreline Master Program

Map 7A - Sewer Systems

Figure 26

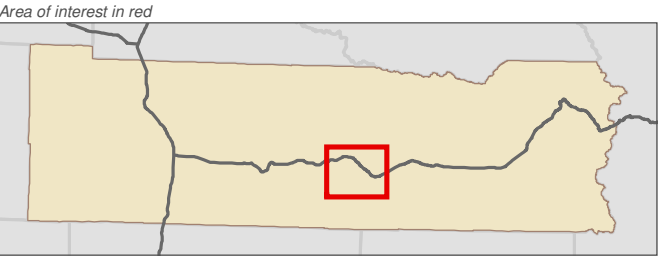
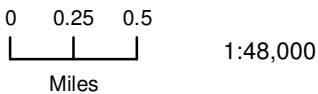
Date: 6/3/2014

Water and Sewer District

- Water/Sewer 1 Randle
- Water/Sewer 2 Onalaska
- Water/Sewer 3 Packwood
- Water/Sewer 4 Chehalis
- Water/Sewer 5 Onalaska
- Water/Sewer 6 Lake Mayfield

- Sewer Lines
- SMA Rivers & Streams
- SMA Lakes

- Highways
- Parcels
- SMA Jurisdiction
- City
- UGA



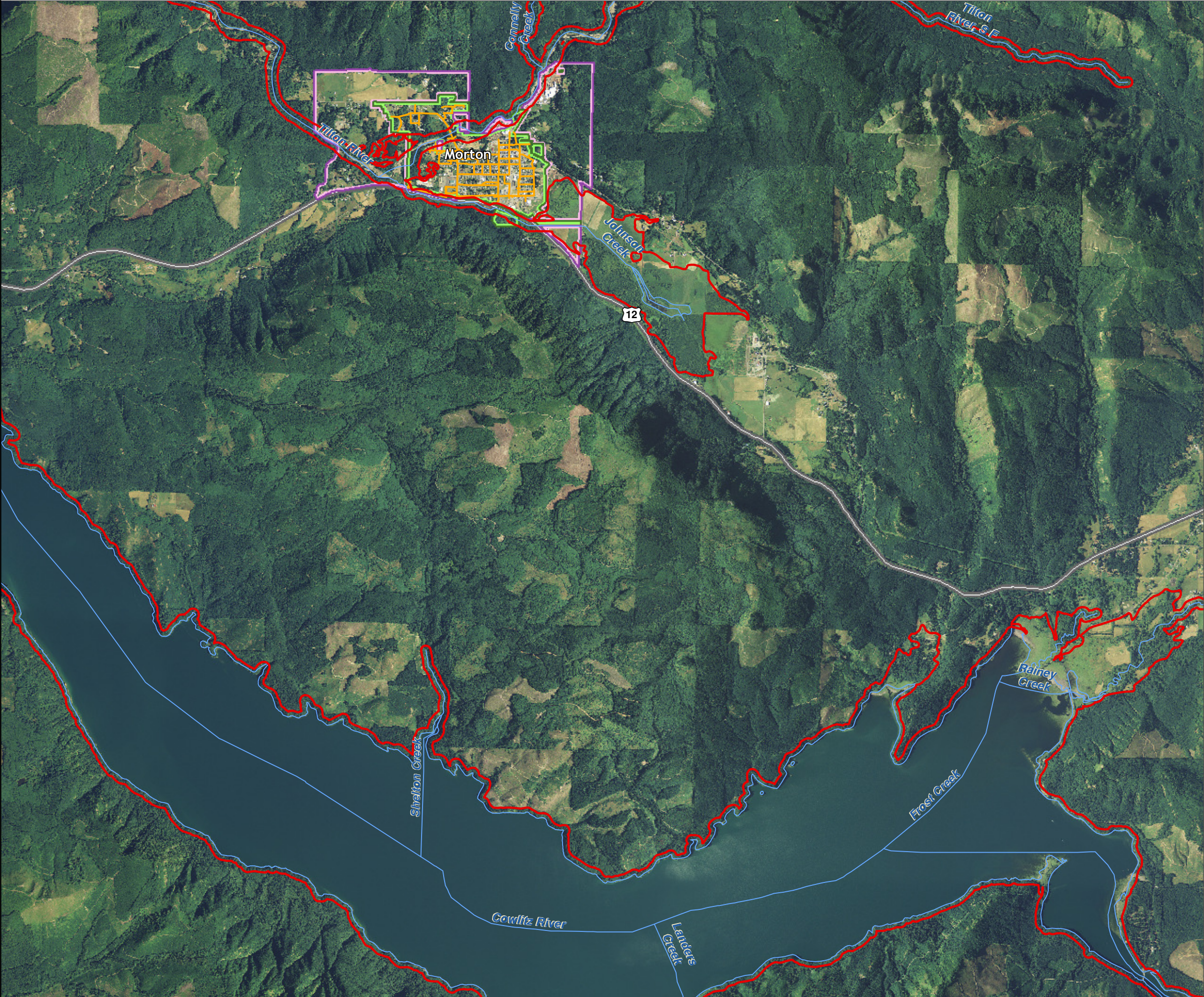
Data: Lewis County, USFWS NWI, FEMA, WA DNR, WSDOT, NRCS NAIP

Shoreline jurisdiction boundaries depicted on this map are approximate. They have not been formally delineated or surveyed and are intended for planning purposes only. Additional site-specific evaluation may be needed to confirm/verify information shown on this map.

Lewis County Coalition



City of Morton City of Winlock



Map 7A - Sewer Systems

Figure 27

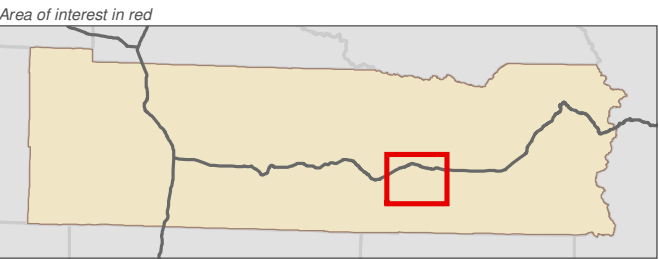
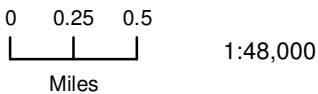
Date: 6/3/2014

Water and Sewer District

- Water/Sewer 1 Randle
- Water/Sewer 2 Onalaska
- Water/Sewer 3 Packwood
- Water/Sewer 4 Chehalis
- Water/Sewer 5 Onalaska
- Water/Sewer 6 Lake Mayfield

- Sewer Lines
- SMA Rivers & Streams
- SMA Lakes
- Highways

- Parcels
- SMA Jurisdiction
- City
- UGA



Data: Lewis County, USFWS NWI, FEMA, WA DNR, WSDOT, NRCS NAIP

Shoreline jurisdiction boundaries depicted on this map are approximate. They have not been formally delineated or surveyed and are intended for planning purposes only. Additional site-specific evaluation may be needed to confirm/verify information shown on this map.

Lewis County Coalition



City of Morton City of Winlock



Map 7A - Sewer Systems

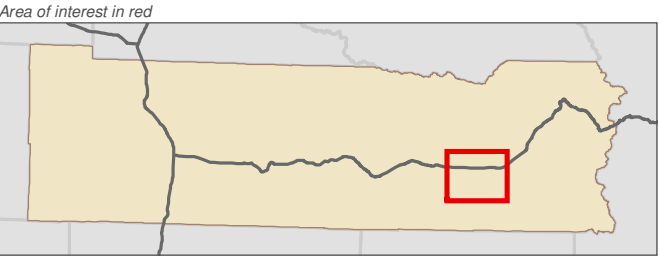
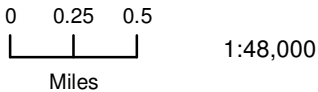
Figure 28

Date: 6/3/2014

Water and Sewer District

- Water/Sewer 1 Randle
- Water/Sewer 2 Onalaska
- Water/Sewer 3 Packwood
- Water/Sewer 4 Chehalis
- Water/Sewer 5 Onalaska
- Water/Sewer 6 Lake Mayfield

- Sewer Lines
- SMA Rivers & Streams
- SMA Lakes
- Highways
- Parcels
- SMA Jurisdiction
- City
- UGA



Data: Lewis County, USFWS NWI, FEMA, WA DNR, WSDOT, NRCS NAIP

Shoreline jurisdiction boundaries depicted on this map are approximate. They have not been formally delineated or surveyed and are intended for planning purposes only. Additional site-specific evaluation may be needed to confirm/verify information shown on this map.

Lewis County Coalition



City of Morton City of Winlock



Map 7A - Sewer Systems

Figure 29

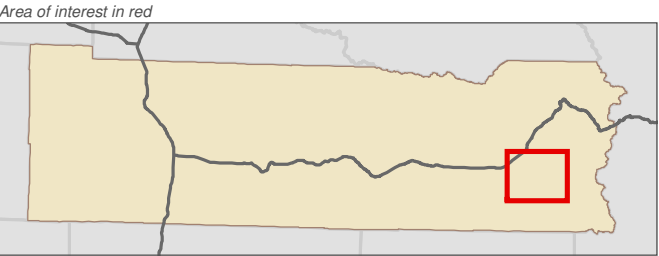
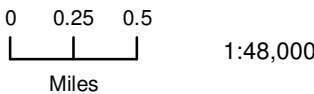
Date: 6/3/2014

Water and Sewer District

- Water/Sewer 1 Randle
- Water/Sewer 2 Onalaska
- Water/Sewer 3 Packwood
- Water/Sewer 4 Chehalis
- Water/Sewer 5 Onalaska
- Water/Sewer 6 Lake Mayfield

- Sewer Lines
- SMA Rivers & Streams
- SMA Lakes

- Highways
- Parcels
- SMA Jurisdiction
- City
- UGA



Data: Lewis County, USFWS NWI, FEMA, WA DNR, WSDOT, NRCS NAIP

Shoreline jurisdiction boundaries depicted on this map are approximate. They have not been formally delineated or surveyed and are intended for planning purposes only. Additional site-specific evaluation may be needed to confirm/verify information shown on this map.

Lewis County Coalition



City of Morton City of Winlock



Map 7A - Sewer Systems

Figure 30

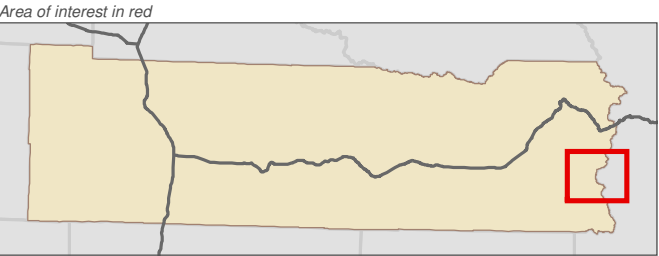
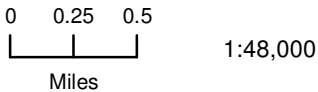
Date: 6/3/2014

Water and Sewer District

- Water/Sewer 1 Randle
- Water/Sewer 2 Onalaska
- Water/Sewer 3 Packwood
- Water/Sewer 4 Chehalis
- Water/Sewer 5 Onalaska
- Water/Sewer 6 Lake Mayfield

- Sewer Lines
- SMA Rivers & Streams
- SMA Lakes
- Highways

- Parcels
- SMA Jurisdiction
- City
- UGA



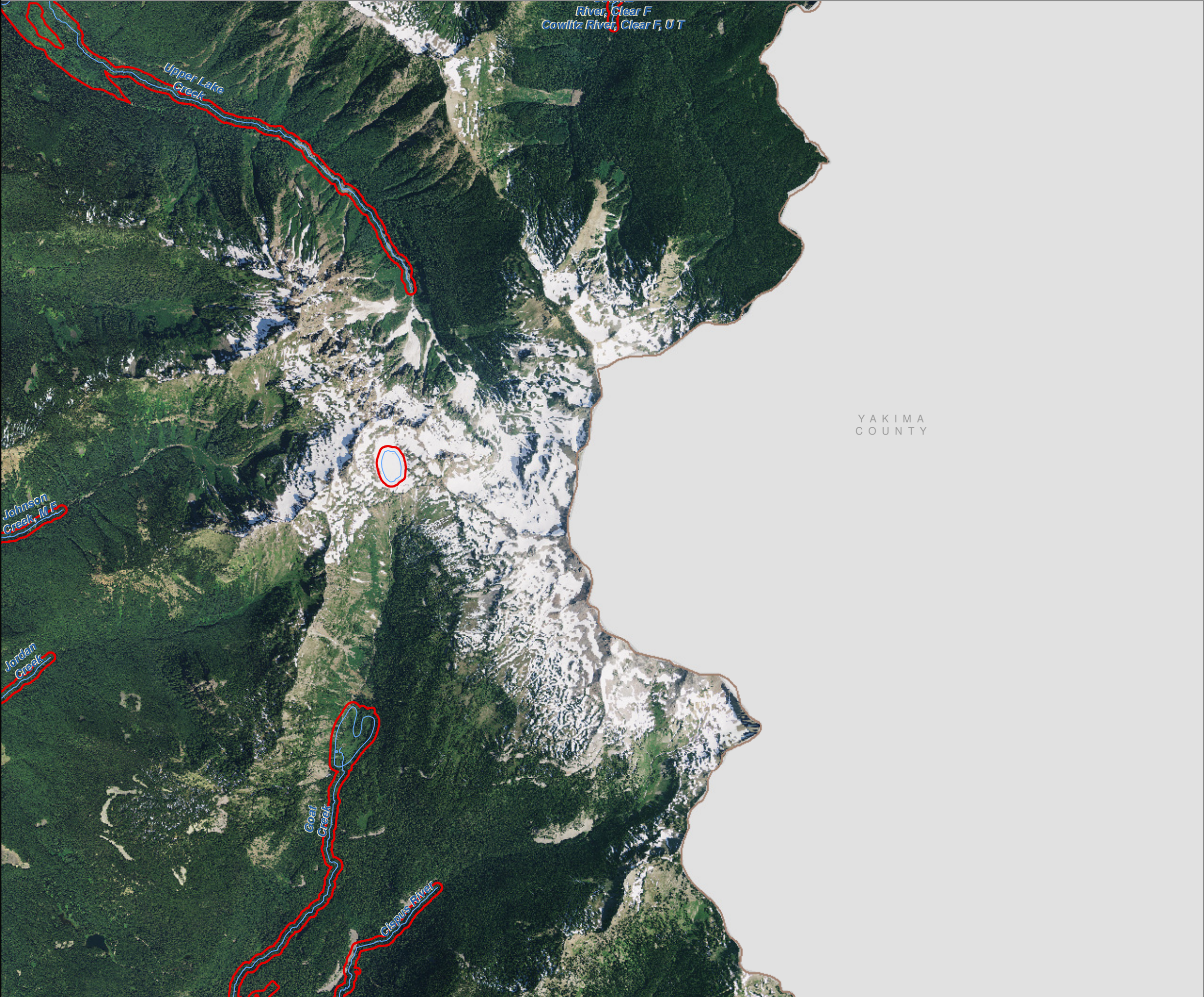
Data: Lewis County, USFWS NWI, FEMA, WA DNR, WSDOT, NRCS NAIP

Shoreline jurisdiction boundaries depicted on this map are approximate. They have not been formally delineated or surveyed and are intended for planning purposes only. Additional site-specific evaluation may be needed to confirm/verify information shown on this map.

Lewis County Coalition



City of Morton City of Winlock



Lewis County, Washington
Shoreline Master Program

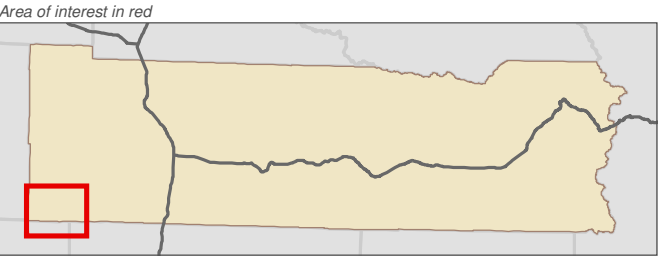
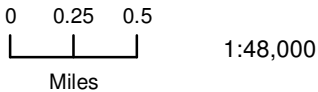
Map 7A - Sewer Systems

Figure 31

Date: 6/3/2014

Water and Sewer District

- Water/Sewer 1 Randle
- Water/Sewer 2 Onalaska
- Water/Sewer 3 Packwood
- Water/Sewer 4 Chehalis
- Water/Sewer 5 Onalaska
- Water/Sewer 6 Lake Mayfield
- Sewer Lines
- SMA Rivers & Streams
- SMA Lakes
- Highways
- Parcels
- SMA Jurisdiction
- City
- UGA



Data: Lewis County, USFWS NWI, FEMA, WA DNR, WSDOT, NRCS NAIP

Shoreline jurisdiction boundaries depicted on this map are approximate. They have not been formally delineated or surveyed and are intended for planning purposes only. Additional site-specific evaluation may be needed to confirm/verify information shown on this map.

Lewis County Coalition



City of Morton City of Winlock



WAH K I A K U M
C O U N T Y

C O W L I T Z
C O U N T Y

Map 7A - Sewer Systems

Figure 32

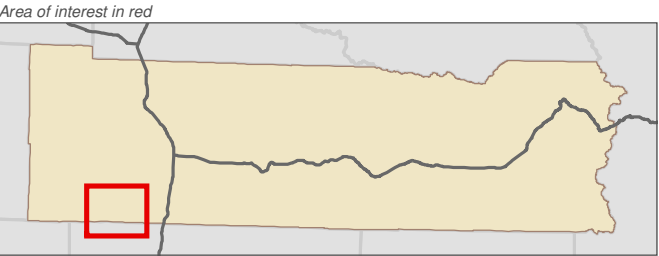
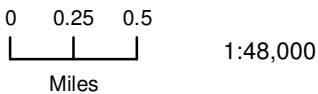
Date: 6/3/2014

Water and Sewer District

- Water/Sewer 1 Randle
- Water/Sewer 2 Onalaska
- Water/Sewer 3 Packwood
- Water/Sewer 4 Chehalis
- Water/Sewer 5 Onalaska
- Water/Sewer 6 Lake Mayfield

- Sewer Lines
- SMA Rivers & Streams
- SMA Lakes
- Highways

- Parcels
- SMA Jurisdiction
- City
- UGA



Data: Lewis County, USFWS NWI, FEMA, WA DNR, WSDOT, NRCS NAIP

Shoreline jurisdiction boundaries depicted on this map are approximate. They have not been formally delineated or surveyed and are intended for planning purposes only. Additional site-specific evaluation may be needed to confirm/verify information shown on this map.

Lewis County Coalition



City of Morton City of Winlock



COWLITZ
COUNTY

Lewis County, Washington
Shoreline Master Program

Map 7A - Sewer Systems

Figure 33

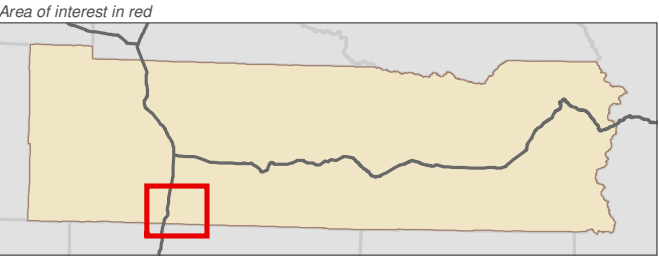
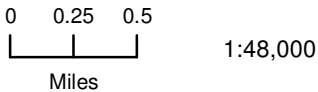
Date: 6/3/2014

Water and Sewer District

- Water/Sewer 1 Randle
- Water/Sewer 2 Onalaska
- Water/Sewer 3 Packwood
- Water/Sewer 4 Chehalis
- Water/Sewer 5 Onalaska
- Water/Sewer 6 Lake Mayfield

- Sewer Lines
- SMA Rivers & Streams
- SMA Lakes
- Highways

- Parcels
- SMA Jurisdiction
- City
- UGA



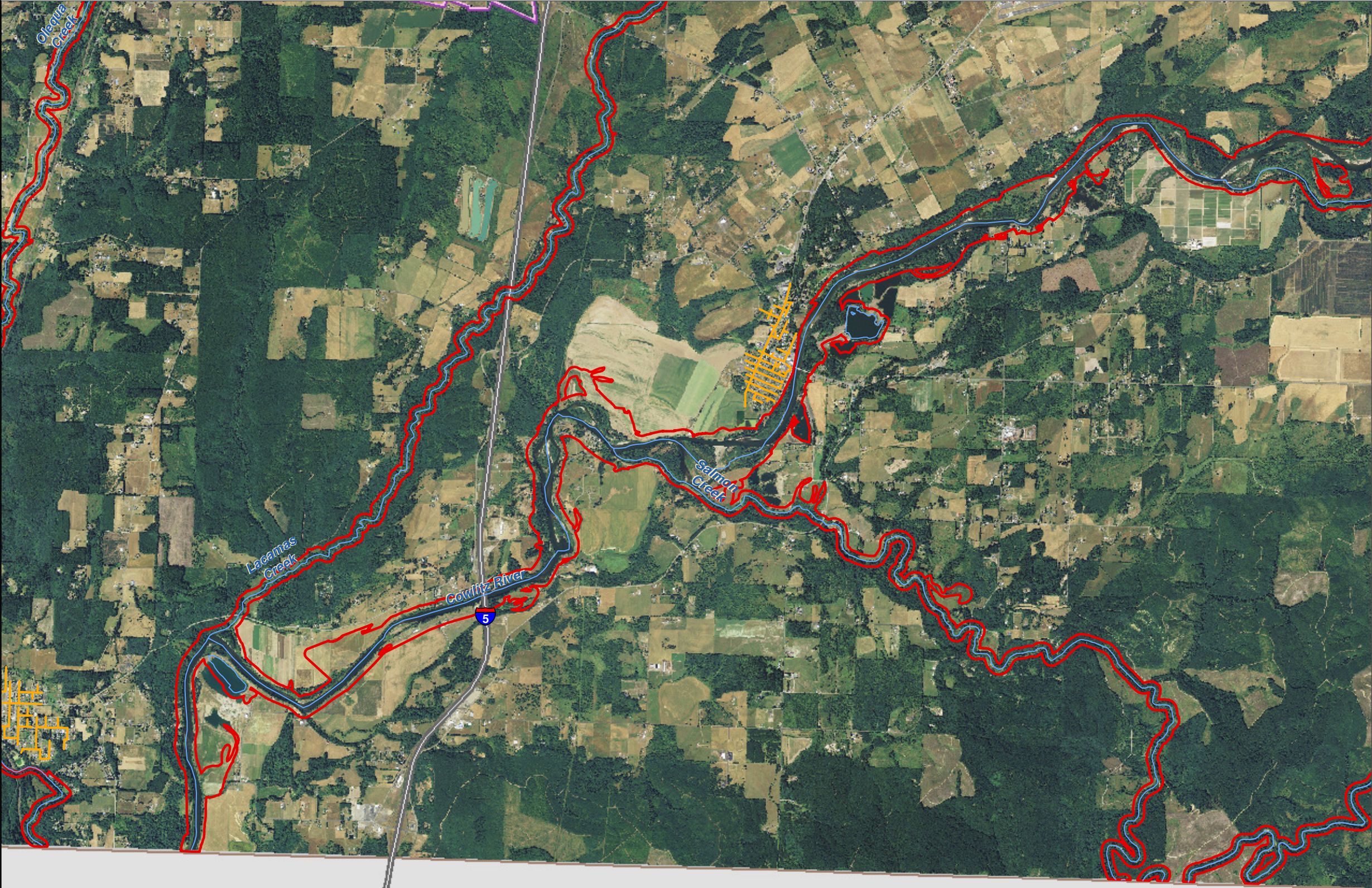
Data: Lewis County, USFWS NWI, FEMA, WA DNR, WSDOT, NRCS NAIP

Shoreline jurisdiction boundaries depicted on this map are approximate. They have not been formally delineated or surveyed and are intended for planning purposes only. Additional site-specific evaluation may be needed to confirm/verify information shown on this map.

Lewis County Coalition



City of Morton City of Winlock



COWLITZ
COUNTY

Map 7A - Sewer Systems

Figure 34

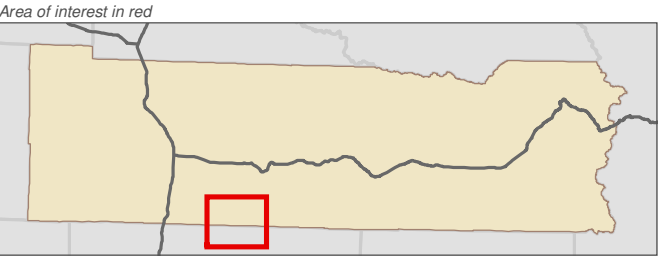
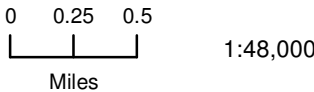
Date: 6/3/2014

Water and Sewer District

- Water/Sewer 1 Randle
- Water/Sewer 2 Onalaska
- Water/Sewer 3 Packwood
- Water/Sewer 4 Chehalis
- Water/Sewer 5 Onalaska
- Water/Sewer 6 Lake Mayfield

- Sewer Lines
- SMA Rivers & Streams
- SMA Lakes
- Highways

- Parcels
- SMA Jurisdiction
- City
- UGA



Data: Lewis County, USFWS NWI, FEMA, WA DNR, WSDOT, NRCS NAIP

Shoreline jurisdiction boundaries depicted on this map are approximate. They have not been formally delineated or surveyed and are intended for planning purposes only. Additional site-specific evaluation may be needed to confirm/verify information shown on this map.

Lewis County Coalition



City of Morton City of Winlock



COWLITZ
COUNTY

Lewis County, Washington
Shoreline Master Program

Map 7A - Sewer Systems

Figure 35

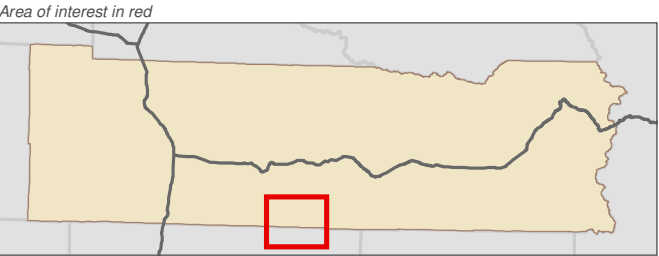
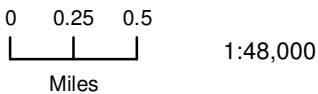
Date: 6/3/2014

Water and Sewer District

- Water/Sewer 1 Randle
- Water/Sewer 2 Onalaska
- Water/Sewer 3 Packwood
- Water/Sewer 4 Chehalis
- Water/Sewer 5 Onalaska
- Water/Sewer 6 Lake Mayfield

- Sewer Lines
- SMA Rivers & Streams
- SMA Lakes

- Highways
- Parcels
- SMA Jurisdiction
- City
- UGA



Data: Lewis County, USFWS NWI, FEMA, WA DNR, WSDOT, NRCS NAIP

Shoreline jurisdiction boundaries depicted on this map are approximate. They have not been formally delineated or surveyed and are intended for planning purposes only. Additional site-specific evaluation may be needed to confirm/verify information shown on this map.

Lewis County Coalition



City of Morton City of Winlock



COWLITZ
COUNTY

Map 7A - Sewer Systems

Figure 36

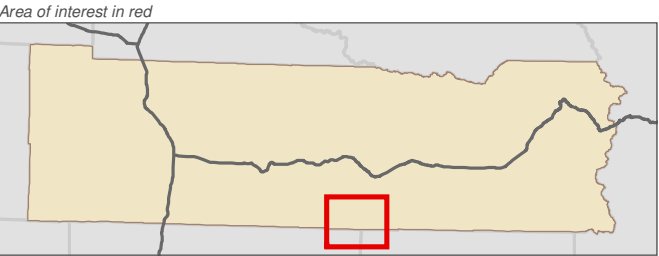
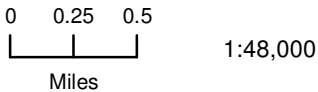
Date: 6/3/2014

Water and Sewer District

- Water/Sewer 1 Randle
- Water/Sewer 2 Onalaska
- Water/Sewer 3 Packwood
- Water/Sewer 4 Chehalis
- Water/Sewer 5 Onalaska
- Water/Sewer 6 Lake Mayfield

- Sewer Lines
- SMA Rivers & Streams
- SMA Lakes

- Highways
- Parcels
- SMA Jurisdiction
- City
- UGA



Data: Lewis County, USFWS NWI, FEMA, WA DNR, WSDOT, NRCS NAIP

Shoreline jurisdiction boundaries depicted on this map are approximate. They have not been formally delineated or surveyed and are intended for planning purposes only. Additional site-specific evaluation may be needed to confirm/verify information shown on this map.

Lewis County Coalition



City of Morton City of Winlock



COWLITZ
COUNTY

SKAMANIA
COUNTY

Map 7A - Sewer Systems

Figure 37

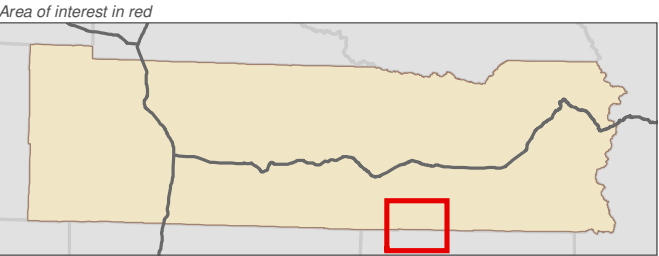
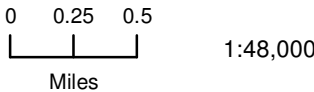
Date: 6/3/2014

Water and Sewer District

- Water/Sewer 1 Randle
- Water/Sewer 2 Onalaska
- Water/Sewer 3 Packwood
- Water/Sewer 4 Chehalis
- Water/Sewer 5 Onalaska
- Water/Sewer 6 Lake Mayfield

- Sewer Lines
- SMA Rivers & Streams
- SMA Lakes

- Highways
- Parcels
- SMA Jurisdiction
- City
- UGA



Data: Lewis County, USFWS NWI, FEMA, WA DNR, WSDOT, NRCS NAIP

Shoreline jurisdiction boundaries depicted on this map are approximate. They have not been formally delineated or surveyed and are intended for planning purposes only. Additional site-specific evaluation may be needed to confirm/verify information shown on this map.

Lewis County Coalition



City of Morton City of Winlock



SKAMANIA
COUNTY

Lewis County, Washington
Shoreline Master Program

Map 7A - Sewer Systems

Figure 38

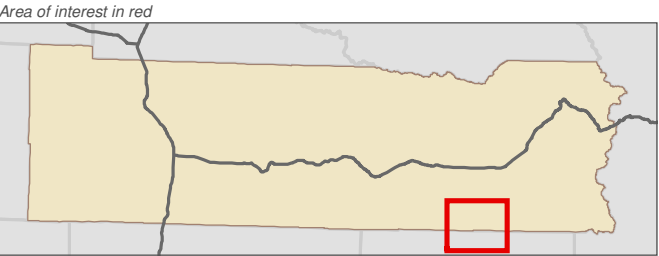
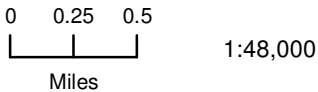
Date: 6/3/2014

Water and Sewer District

- Water/Sewer 1 Randle
- Water/Sewer 2 Onalaska
- Water/Sewer 3 Packwood
- Water/Sewer 4 Chehalis
- Water/Sewer 5 Onalaska
- Water/Sewer 6 Lake Mayfield

- Sewer Lines
- SMA Rivers & Streams
- SMA Lakes

- Highways
- Parcels
- SMA Jurisdiction
- City
- UGA



Data: Lewis County, USFWS NWI, FEMA, WA DNR, WSDOT, NRCS NAIP

Shoreline jurisdiction boundaries depicted on this map are approximate. They have not been formally delineated or surveyed and are intended for planning purposes only. Additional site-specific evaluation may be needed to confirm/verify information shown on this map.

Lewis County Coalition



City of Morton City of Winlock



SKAMANIA
COUNTY

Map 7A - Sewer Systems

Figure 39

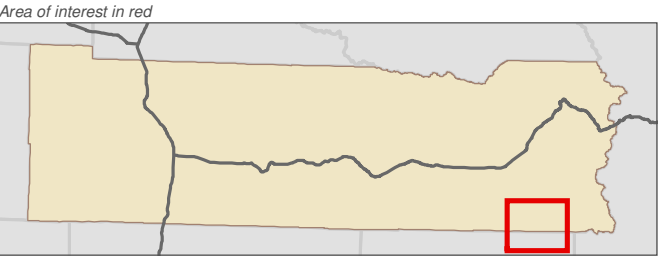
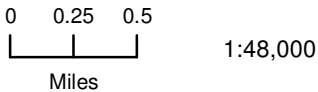
Date: 6/3/2014

Water and Sewer District

- Water/Sewer 1 Randle
- Water/Sewer 2 Onalaska
- Water/Sewer 3 Packwood
- Water/Sewer 4 Chehalis
- Water/Sewer 5 Onalaska
- Water/Sewer 6 Lake Mayfield

- Sewer Lines
- SMA Rivers & Streams
- SMA Lakes
- Highways

- Parcels
- SMA Jurisdiction
- City
- UGA



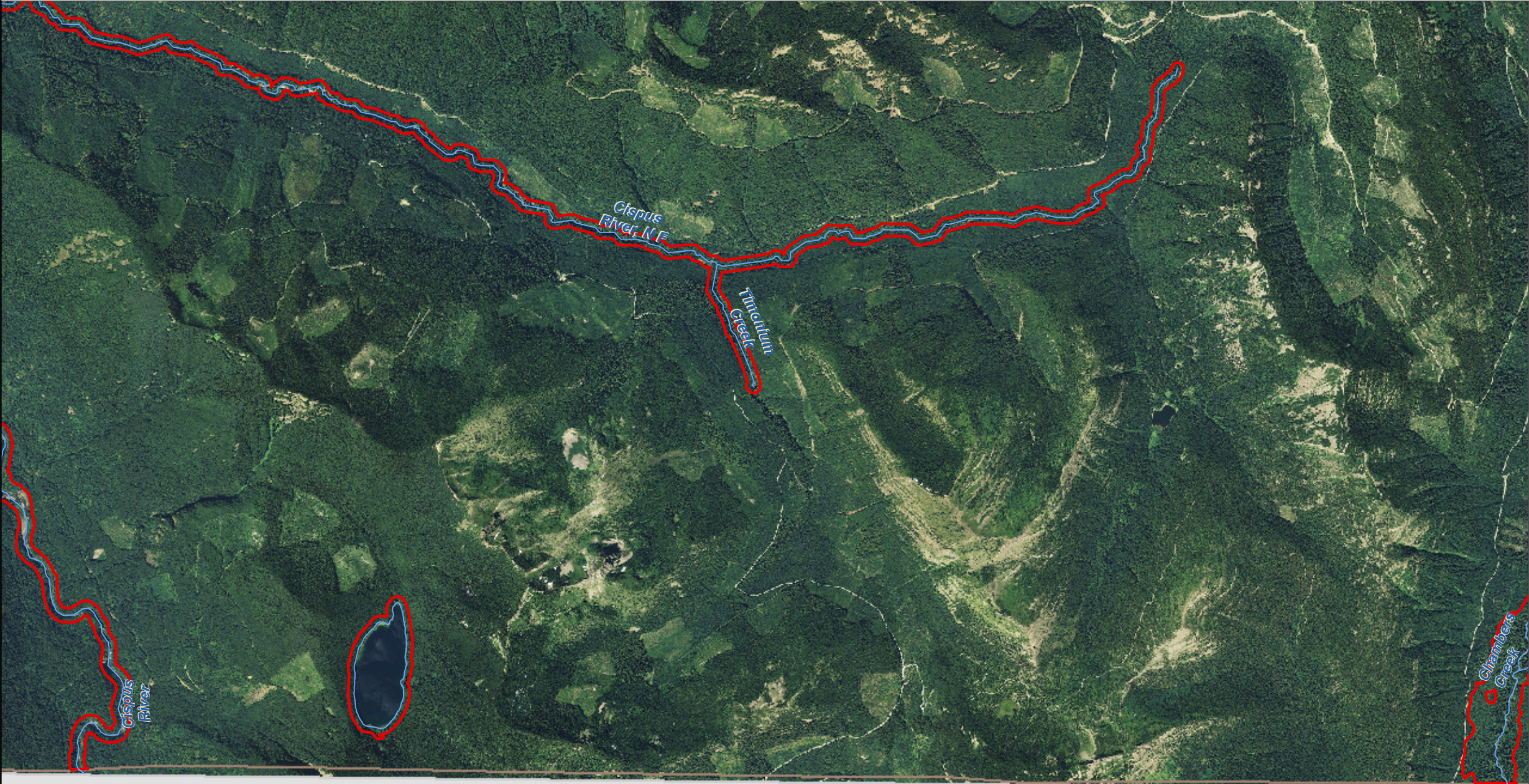
Data: Lewis County, USFWS NWI, FEMA, WA DNR, WSDOT, NRCS NAIP

Shoreline jurisdiction boundaries depicted on this map are approximate. They have not been formally delineated or surveyed and are intended for planning purposes only. Additional site-specific evaluation may be needed to confirm/verify information shown on this map.

Lewis County Coalition



City of Morton City of Winlock



SKAMANIA
COUNTY

Map 7A - Sewer Systems

Figure 40

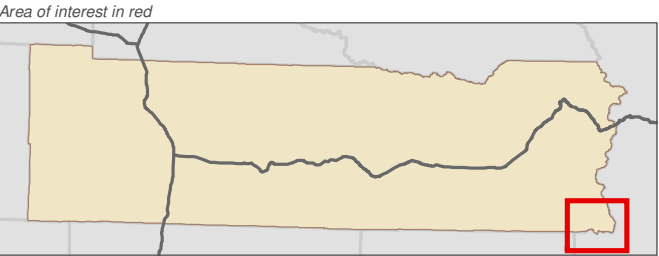
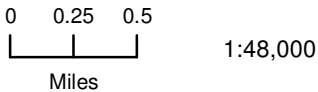
Date: 6/3/2014

Water and Sewer District

- Water/Sewer 1 Randle
- Water/Sewer 2 Onalaska
- Water/Sewer 3 Packwood
- Water/Sewer 4 Chehalis
- Water/Sewer 5 Onalaska
- Water/Sewer 6 Lake Mayfield

- Sewer Lines
- SMA Rivers & Streams
- SMA Lakes
- Highways

- Parcels
- SMA Jurisdiction
- City
- UGA



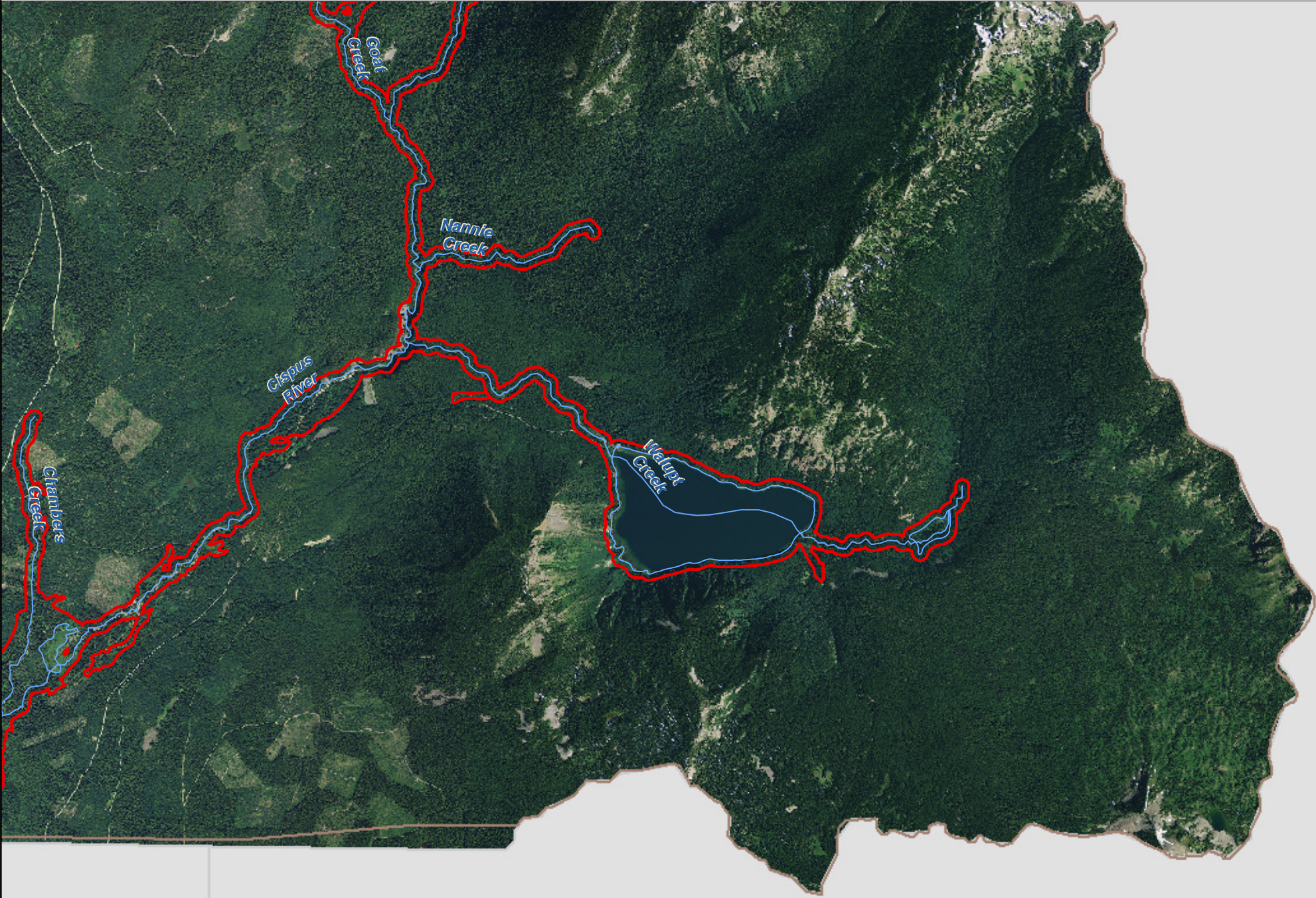
Data: Lewis County, USFWS NWI, FEMA, WA DNR, WSDOT, NRCS NAIP

Shoreline jurisdiction boundaries depicted on this map are approximate. They have not been formally delineated or surveyed and are intended for planning purposes only. Additional site-specific evaluation may be needed to confirm/verify information shown on this map.

Lewis County Coalition



City of Morton City of Winlock



SKAMANIA
COUNTY

YAKIMA
COUNTY