

Lewis County, Washington  
Shoreline Master Program

Map 7B - Sewer Systems

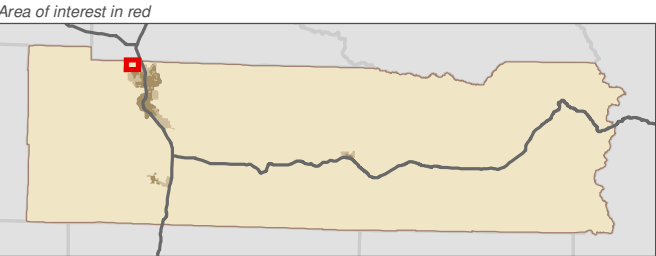
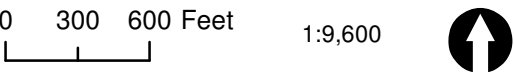
Figure: Centralia 1

Date: 6/3/2014

Water and Sewer District

- Water/Sewer 1 Randle
- Water/Sewer 2 Onalaska
- Water/Sewer 3 Packwood
- Water/Sewer 4 Chehalis
- Water/Sewer 5 Onalaska
- Water/Sewer 6 Lake Mayfield

- Sewer Lines
- SMA Rivers & Streams
- SMA Lakes
- Highways
- Parcels
- SMA Jurisdiction
- City
- UGA



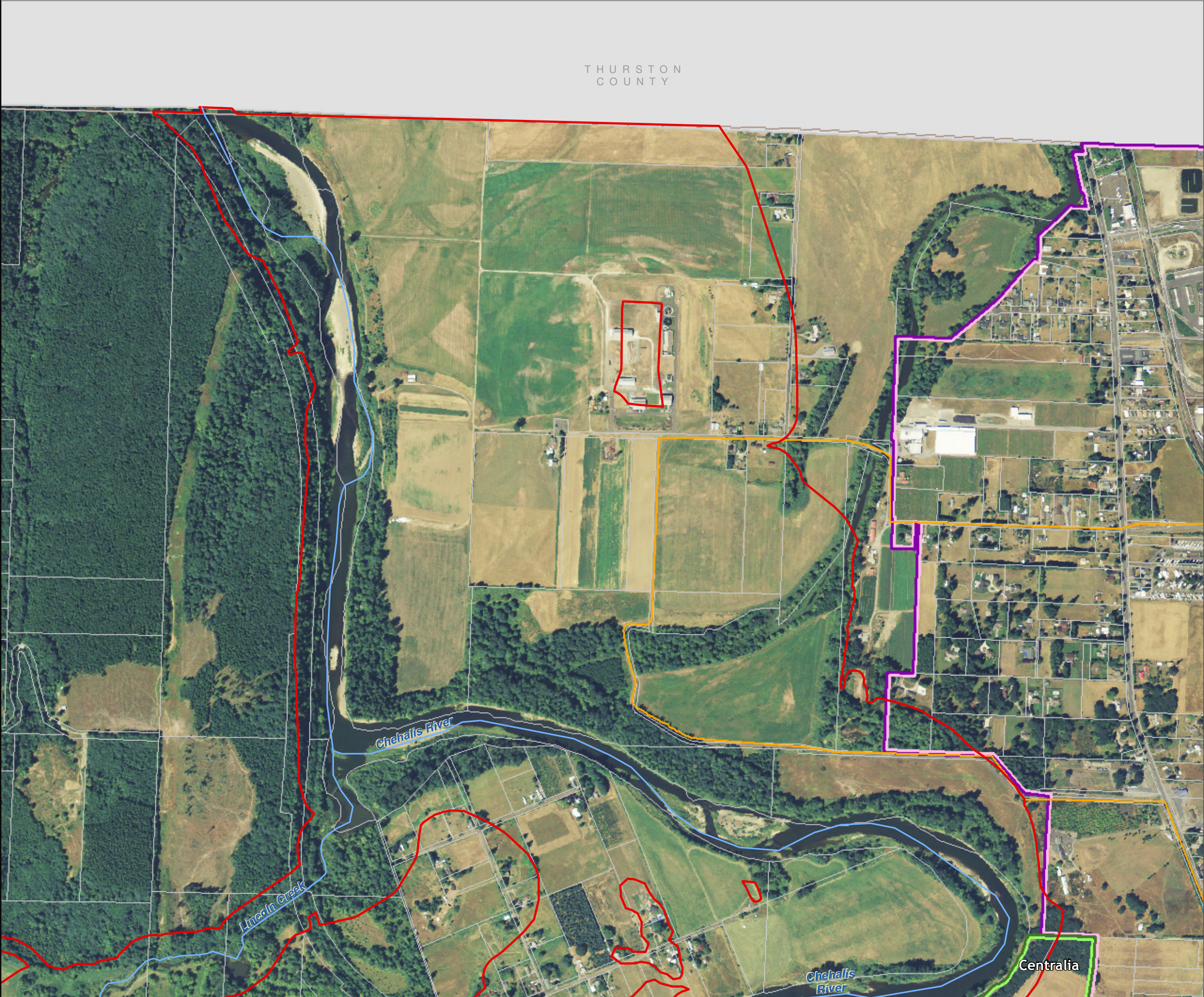
Data: Lewis County, USFWS NWI, FEMA, WA DNR, WSDOT, NRCS NAIP

Shoreline jurisdiction boundaries depicted on this map are approximate. They have not been formally delineated or surveyed and are intended for planning purposes only. Additional site-specific evaluation may be needed to confirm/verify information shown on this map.

Lewis County Coalition



City of Morton City of Winlock





Lewis County, Washington  
Shoreline Master Program

Map 7B - Sewer Systems

Figure: Chehalis 1

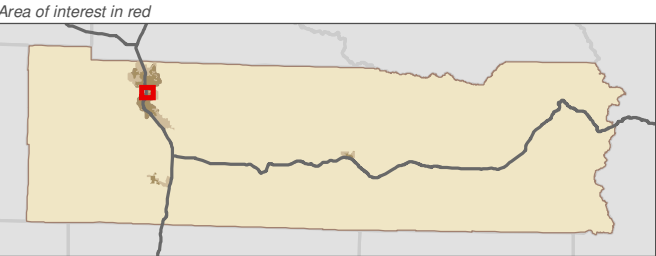
Date: 6/3/2014

Water and Sewer District

- Water/Sewer 1 Randle
- Water/Sewer 2 Onalaska
- Water/Sewer 3 Packwood
- Water/Sewer 4 Chehalis
- Water/Sewer 5 Onalaska
- Water/Sewer 6 Lake Mayfield

- Sewer Lines
- SMA Rivers & Streams
- SMA Lakes
- Highways
- Parcels
- SMA Jurisdiction
- City
- UGA

0 300 600 Feet 1:9,600



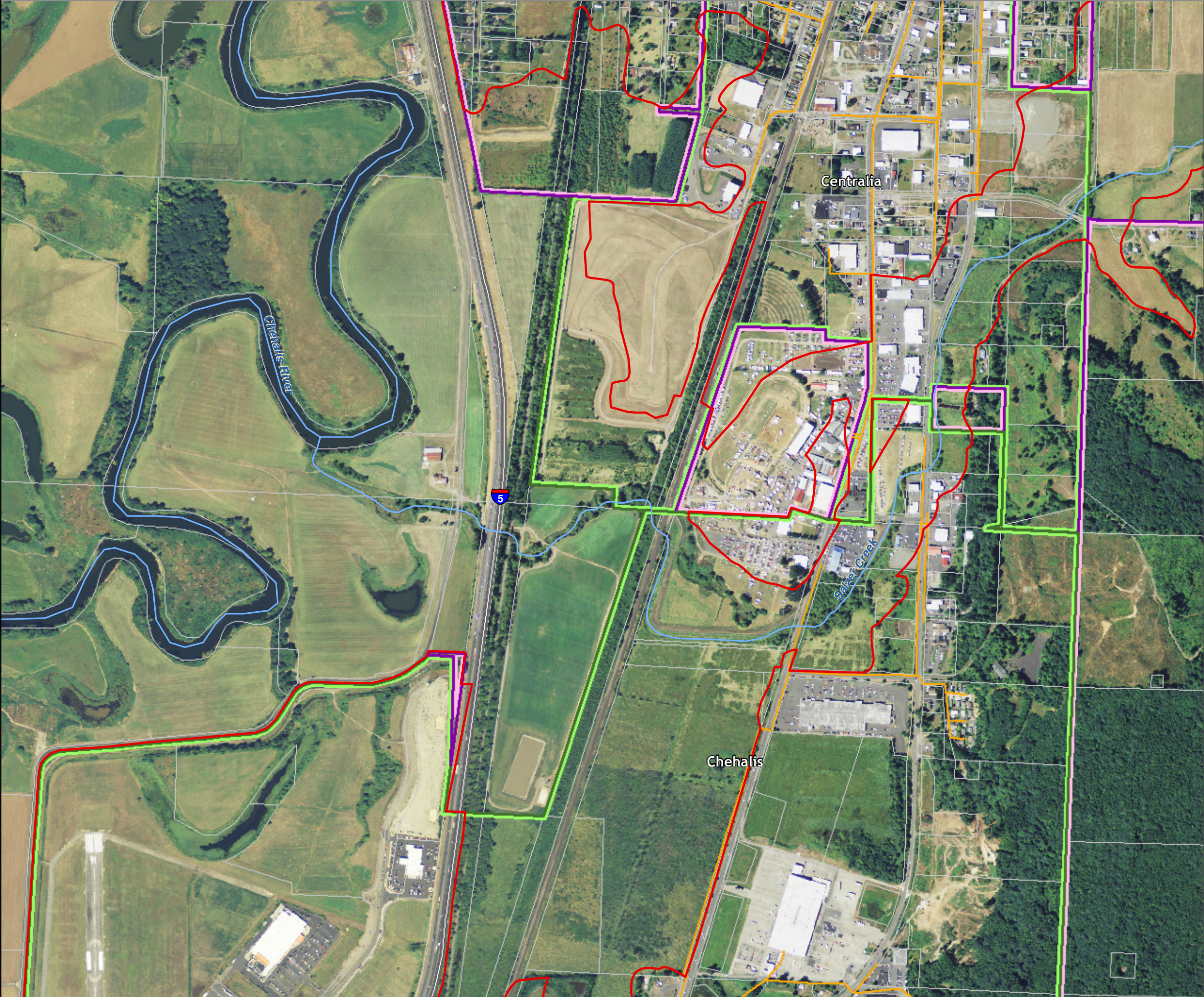
Data: Lewis County, USFWS NWI, FEMA, WA DNR, WSDOT, NRCS NAIP

Shoreline jurisdiction boundaries depicted on this map are approximate. They have not been formally delineated or surveyed and are intended for planning purposes only. Additional site-specific evaluation may be needed to confirm/verify information shown on this map.

Lewis County Coalition



City of Morton City of Winlock





Lewis County, Washington  
Shoreline Master Program

Map 7B - Sewer Systems

Figure: Morton 1

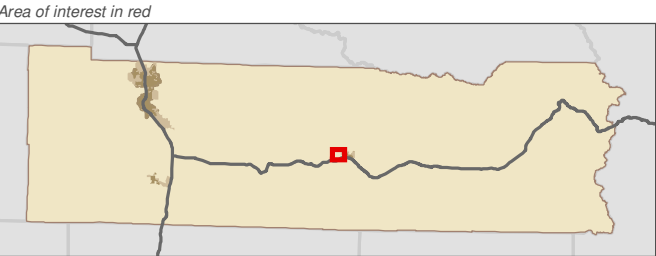
Date: 6/3/2014

Water and Sewer District

- Water/Sewer 1 Randle
- Water/Sewer 2 Onalaska
- Water/Sewer 3 Packwood
- Water/Sewer 4 Chehalis
- Water/Sewer 5 Onalaska
- Water/Sewer 6 Lake Mayfield

- Sewer Lines
- SMA Rivers & Streams
- SMA Lakes
- Highways
- Parcels
- SMA Jurisdiction
- City
- UGA

0 300 600 Feet 1:9,600



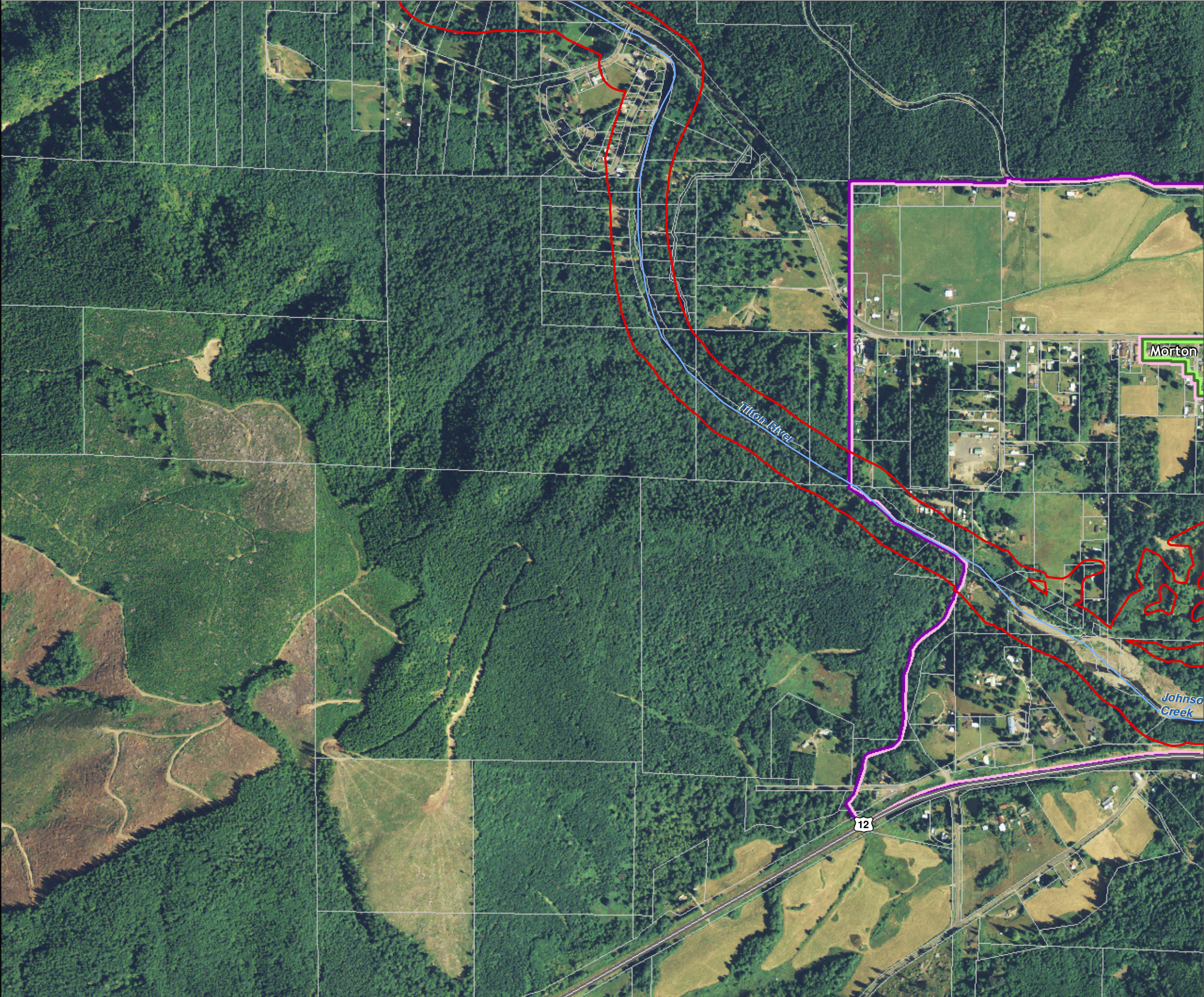
Data: Lewis County, USFWS NWI, FEMA, WA DNR, WSDOT, NRCS NAIP

Shoreline jurisdiction boundaries depicted on this map are approximate. They have not been formally delineated or surveyed and are intended for planning purposes only. Additional site-specific evaluation may be needed to confirm/verify information shown on this map.

Lewis County Coalition



City of Morton City of Winlock





Lewis County, Washington  
Shoreline Master Program

Map 7B - Sewer Systems

Figure: Packwood 1

Date: 6/3/2014

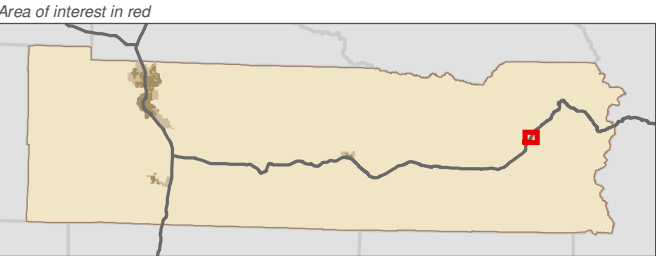
Water and Sewer District

- Water/Sewer 1 Randle
- Water/Sewer 2 Onalaska
- Water/Sewer 3 Packwood
- Water/Sewer 4 Chehalis
- Water/Sewer 5 Onalaska
- Water/Sewer 6 Lake Mayfield

- Sewer Lines
- SMA Rivers & Streams
- SMA Lakes

- Highways
- Parcels
- SMA Jurisdiction
- City
- UGA

0 300 600 Feet 1:9,600



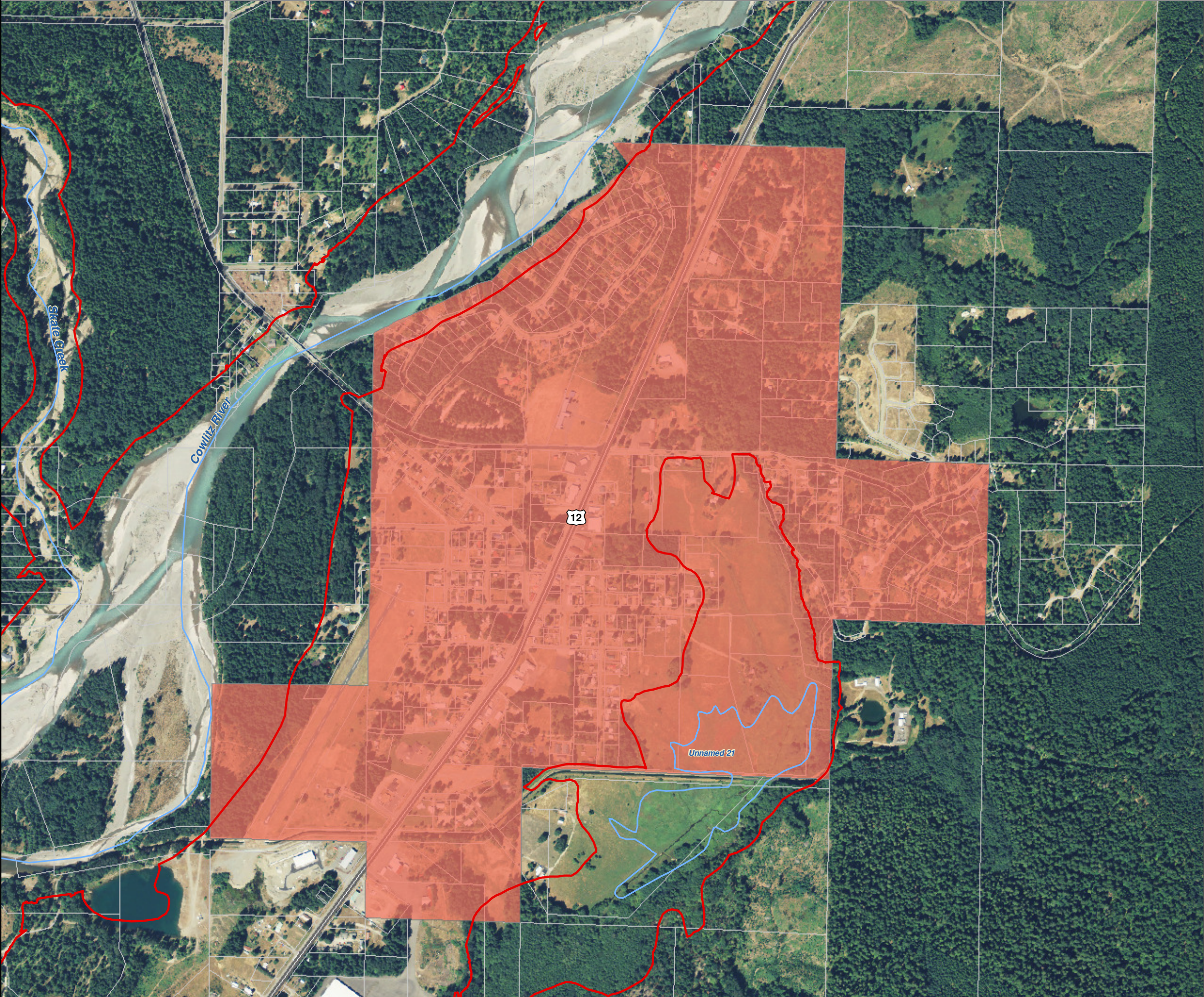
Data: Lewis County, USFWS NWI, FEMA, WA DNR, WSDOT, NRCS NAIP

Shoreline jurisdiction boundaries depicted on this map are approximate. They have not been formally delineated or surveyed and are intended for planning purposes only. Additional site-specific evaluation may be needed to confirm/verify information shown on this map.

Lewis County Coalition



City of Morton City of Winlock





Lewis County, Washington  
Shoreline Master Program

Map 7B - Sewer Systems

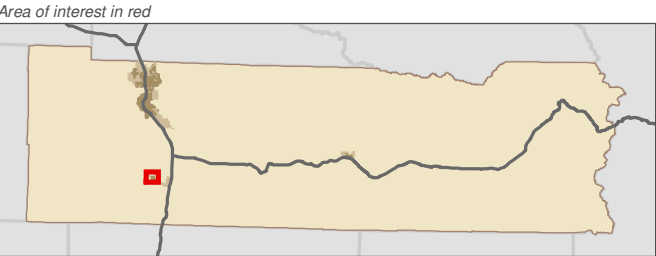
Figure: Winlock 1

Date: 6/3/2014

Water and Sewer District

- Water/Sewer 1 Randle
- Water/Sewer 2 Onalaska
- Water/Sewer 3 Packwood
- Water/Sewer 4 Chehalis
- Water/Sewer 5 Onalaska
- Water/Sewer 6 Lake Mayfield

- Sewer Lines
- SMA Rivers & Streams
- SMA Lakes
- Highways
- Parcels
- SMA Jurisdiction
- City
- UGA



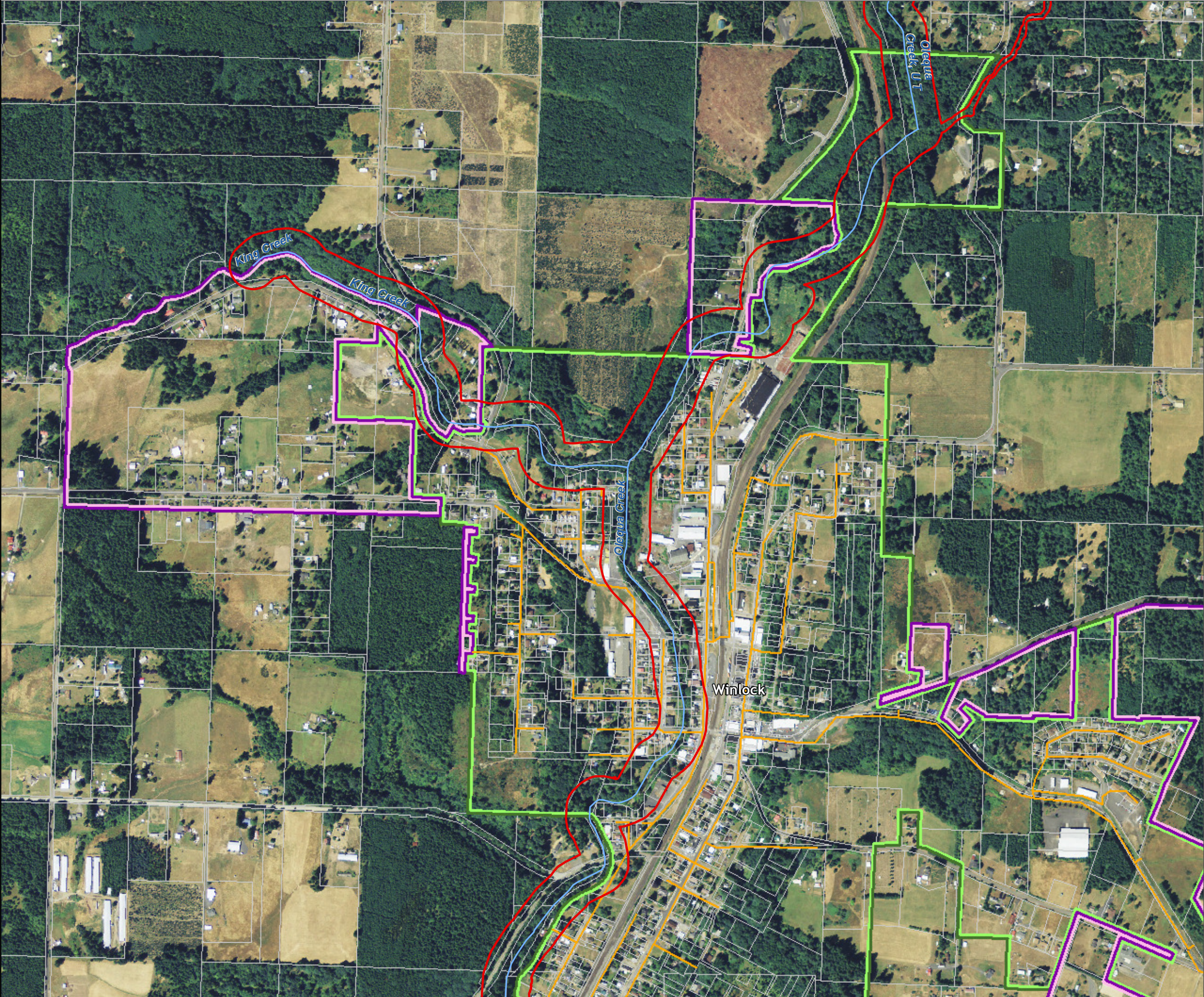
Data: Lewis County, USFWS NWI, FEMA, WA DNR, WSDOT, NRCS NAIP

Shoreline jurisdiction boundaries depicted on this map are approximate. They have not been formally delineated or surveyed and are intended for planning purposes only. Additional site-specific evaluation may be needed to confirm/verify information shown on this map.

Lewis County Coalition



City of Morton City of Winlock





Lewis County, Washington  
Shoreline Master Program

Map 7B - Sewer Systems

Figure: Centralia 2

Date: 6/3/2014

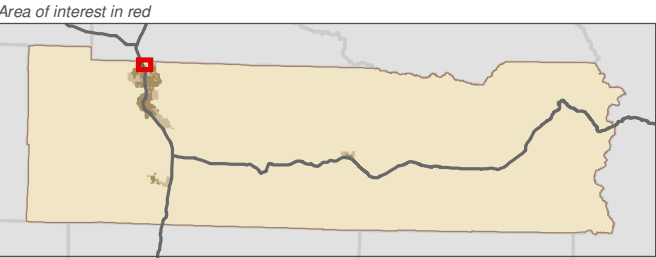
Water and Sewer District

- Water/Sewer 1 Randle
- Water/Sewer 2 Onalaska
- Water/Sewer 3 Packwood
- Water/Sewer 4 Chehalis
- Water/Sewer 5 Onalaska
- Water/Sewer 6 Lake Mayfield

- Sewer Lines
- SMA Rivers & Streams
- SMA Lakes

- Highways
- Parcels
- SMA Jurisdiction
- City
- UGA

0 300 600 Feet 1:9,600



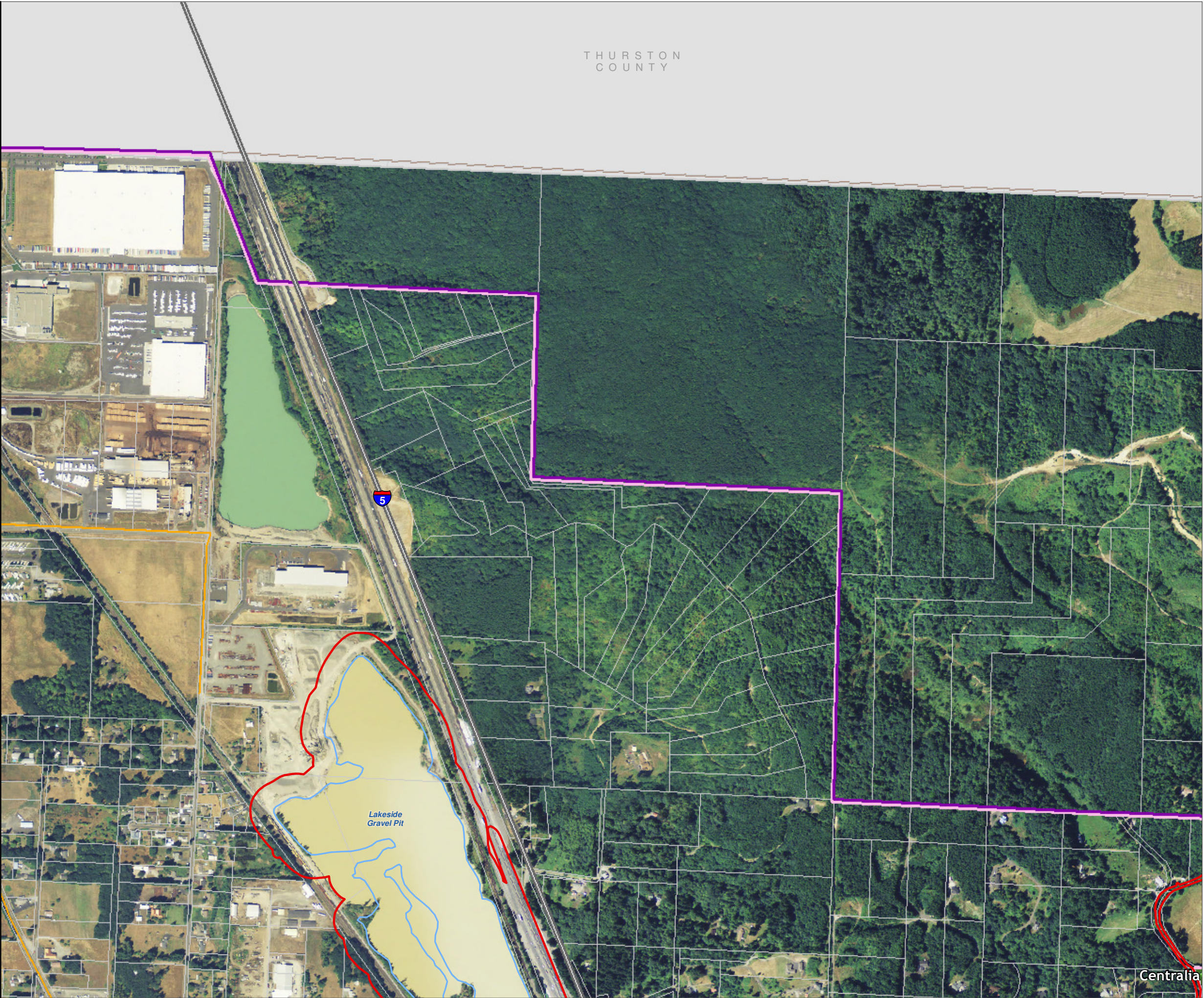
Data: Lewis County, USFWS NWI, FEMA, WA DNR, WSDOT, NRCS NAIP

Shoreline jurisdiction boundaries depicted on this map are approximate. They have not been formally delineated or surveyed and are intended for planning purposes only. Additional site-specific evaluation may be needed to confirm/verify information shown on this map.

Lewis County Coalition



City of Morton City of Winlock





Lewis County, Washington  
Shoreline Master Program

Map 7B - Sewer Systems  
Figure: Chehalis 2

Date: 6/3/2014

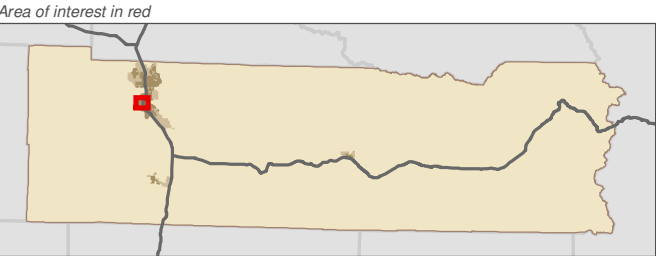
Water and Sewer District

- Water/Sewer 1 Randle
- Water/Sewer 2 Onalaska
- Water/Sewer 3 Packwood
- Water/Sewer 4 Chehalis
- Water/Sewer 5 Onalaska
- Water/Sewer 6 Lake Mayfield

- Sewer Lines
- SMA Rivers & Streams
- SMA Lakes

- Highways
- Parcels
- SMA Jurisdiction
- City
- UGA

0 300 600 Feet 1:9,600



Data: Lewis County, USFWS NWI, FEMA, WA DNR, WSDOT, NRCS NAIP

Shoreline jurisdiction boundaries depicted on this map are approximate. They have not been formally delineated or surveyed and are intended for planning purposes only. Additional site-specific evaluation may be needed to confirm/verify information shown on this map.

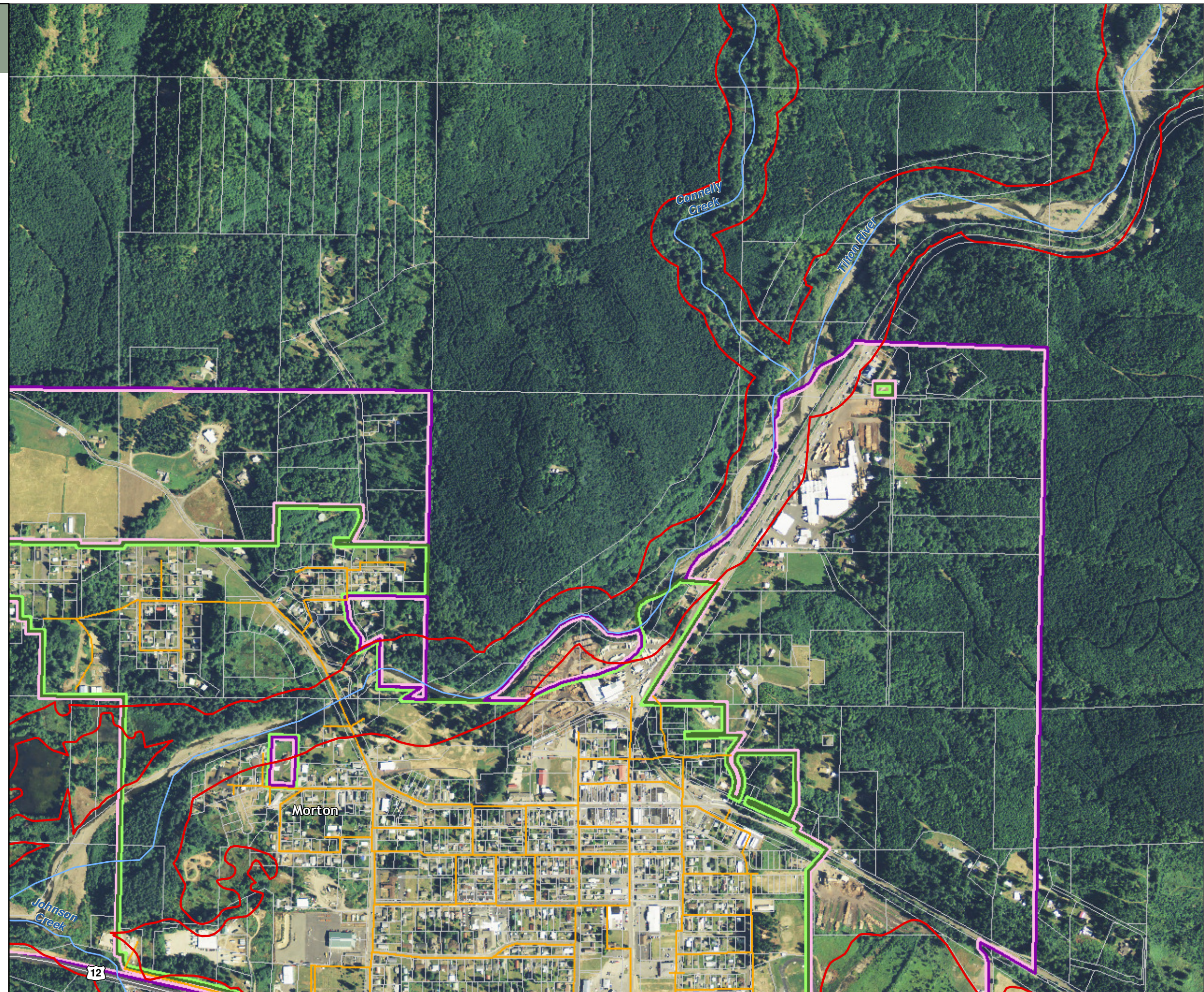
Lewis County Coalition



City of Morton City of Winlock









Map 7B - Sewer Systems

Figure: Winlock 2

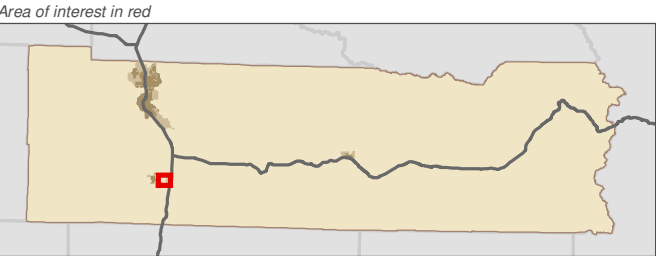
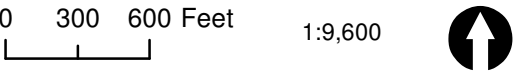
Date: 6/3/2014

Water and Sewer District

- Water/Sewer 1 Randle
- Water/Sewer 2 Onalaska
- Water/Sewer 3 Packwood
- Water/Sewer 4 Chehalis
- Water/Sewer 5 Onalaska
- Water/Sewer 6 Lake Mayfield

- Sewer Lines
- SMA Rivers & Streams
- SMA Lakes
- Highways

- Parcels
- SMA Jurisdiction
- City
- UGA



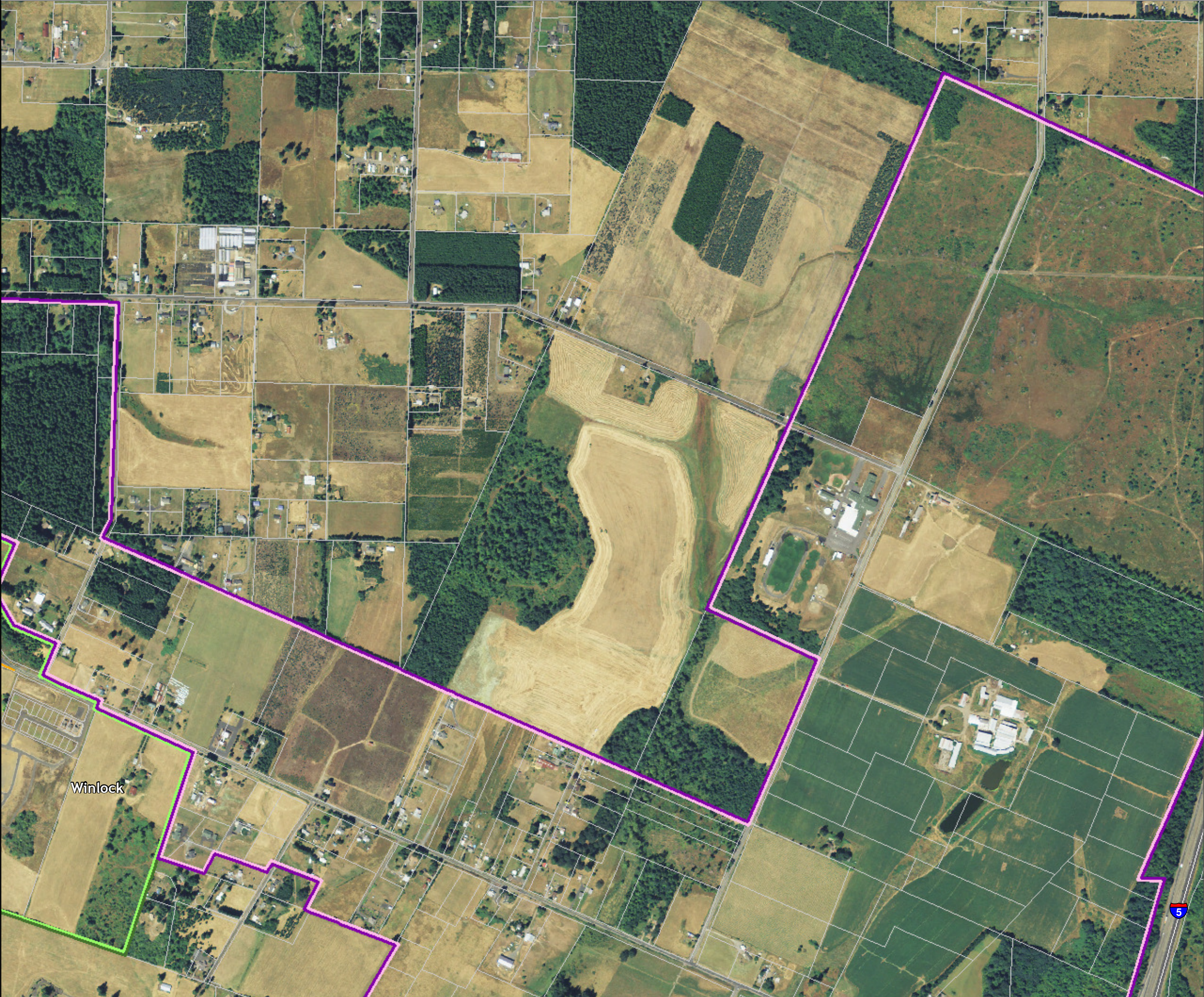
Data: Lewis County, USFWS NWI, FEMA, WA DNR, WSDOT, NRCS NAIP

Shoreline jurisdiction boundaries depicted on this map are approximate. They have not been formally delineated or surveyed and are intended for planning purposes only. Additional site-specific evaluation may be needed to confirm/verify information shown on this map.

Lewis County Coalition



City of Morton City of Winlock





Lewis County, Washington  
Shoreline Master Program

Map 7B - Sewer Systems

Figure: Centralia 3

Date: 6/3/2014

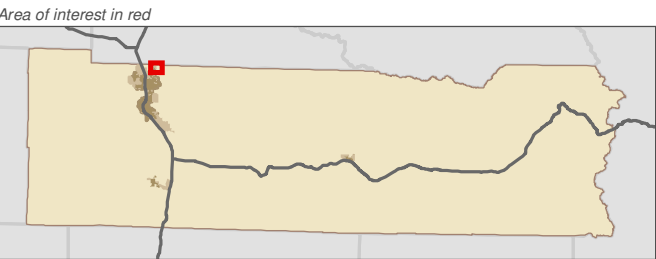
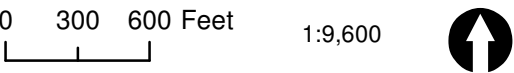
Water and Sewer District

- Water/Sewer 1 Randle
- Water/Sewer 2 Onalaska
- Water/Sewer 3 Packwood
- Water/Sewer 4 Chehalis
- Water/Sewer 5 Onalaska
- Water/Sewer 6 Lake Mayfield

- Sewer Lines
- SMA Rivers & Streams
- SMA Lakes

- Highways
- Parcels
- SMA Jurisdiction

- City
- UGA



Data: Lewis County, USFWS NWI, FEMA, WA DNR, WSDOT, NRCS NAIP

Shoreline jurisdiction boundaries depicted on this map are approximate. They have not been formally delineated or surveyed and are intended for planning purposes only. Additional site-specific evaluation may be needed to confirm/verify information shown on this map.

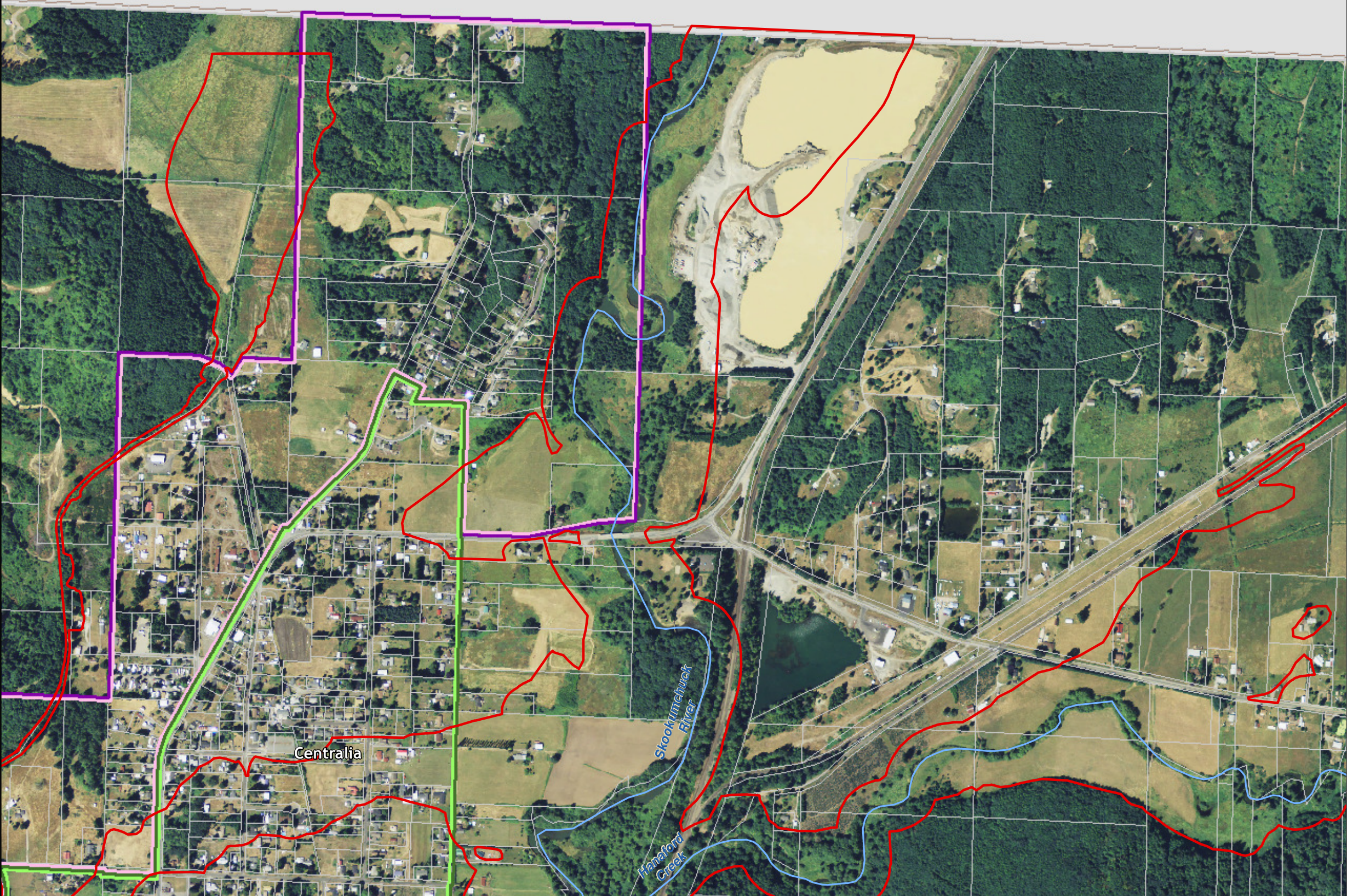
Lewis County Coalition



City of Morton City of Winlock



THURSTON  
COUNTY





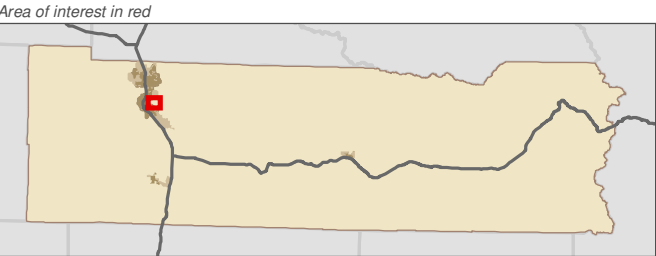
Map 7B - Sewer Systems  
Figure: Chehalis 3

Date: 6/3/2014

Water and Sewer District

- Water/Sewer 1 Randle
- Water/Sewer 2 Onalaska
- Water/Sewer 3 Packwood
- Water/Sewer 4 Chehalis
- Water/Sewer 5 Onalaska
- Water/Sewer 6 Lake Mayfield

- Sewer Lines
- SMA Rivers & Streams
- SMA Lakes
- Highways
- Parcels
- SMA Jurisdiction
- City
- UGA



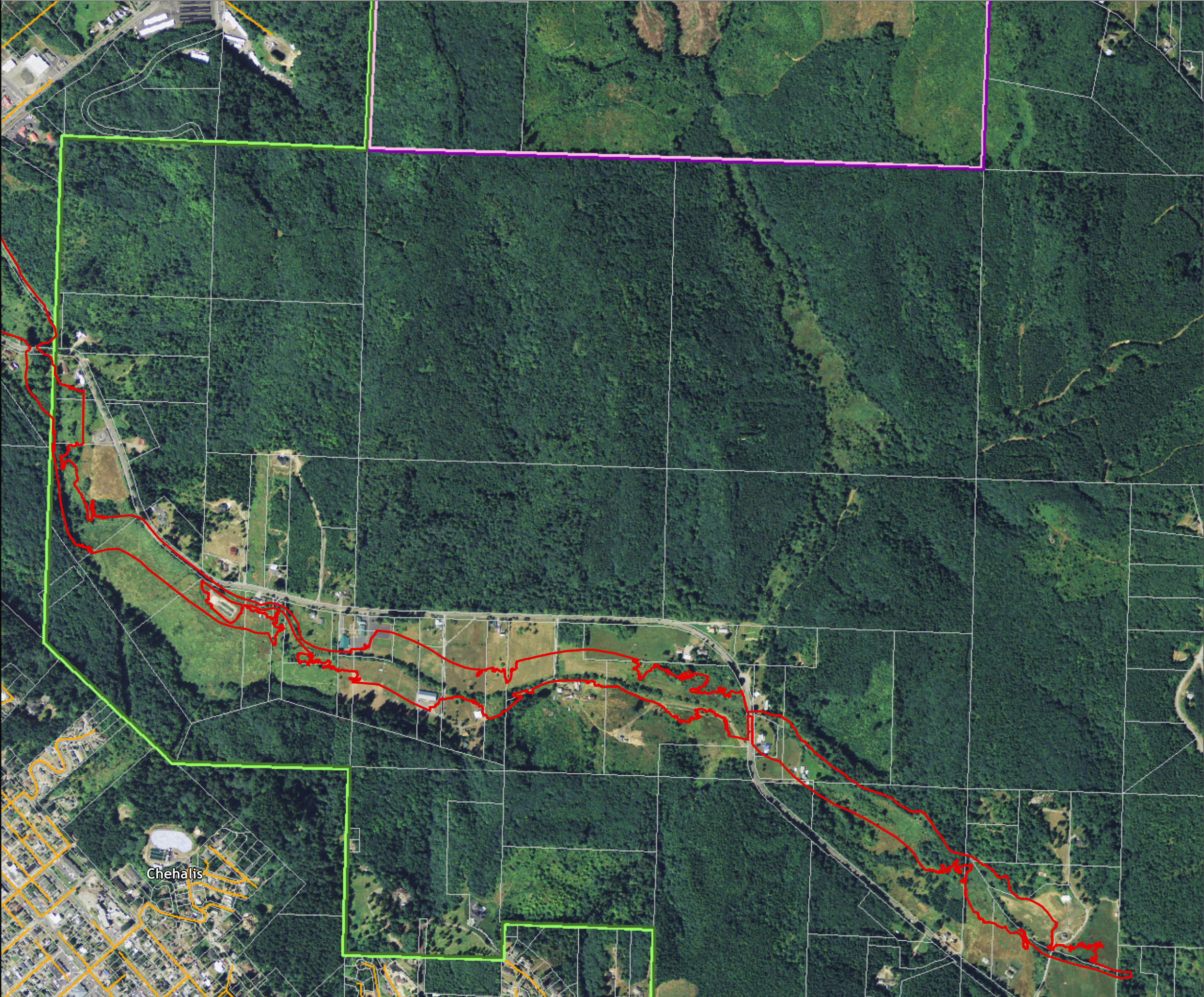
Data: Lewis County, USFWS NWI, FEMA, WA DNR, WSDOT, NRCS NAIP

Shoreline jurisdiction boundaries depicted on this map are approximate. They have not been formally delineated or surveyed and are intended for planning purposes only. Additional site-specific evaluation may be needed to confirm/verify information shown on this map.

Lewis County Coalition



City of Morton City of Winlock





Lewis County, Washington  
Shoreline Master Program

Map 7B - Sewer Systems

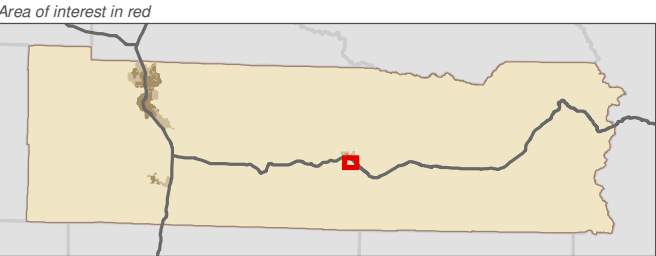
Figure: Morton 3

Date: 6/3/2014

Water and Sewer District

- Water/Sewer 1 Randle
- Water/Sewer 2 Onalaska
- Water/Sewer 3 Packwood
- Water/Sewer 4 Chehalis
- Water/Sewer 5 Onalaska
- Water/Sewer 6 Lake Mayfield

- Sewer Lines
- SMA Rivers & Streams
- SMA Lakes
- Highways
- Parcels
- SMA Jurisdiction
- City
- UGA



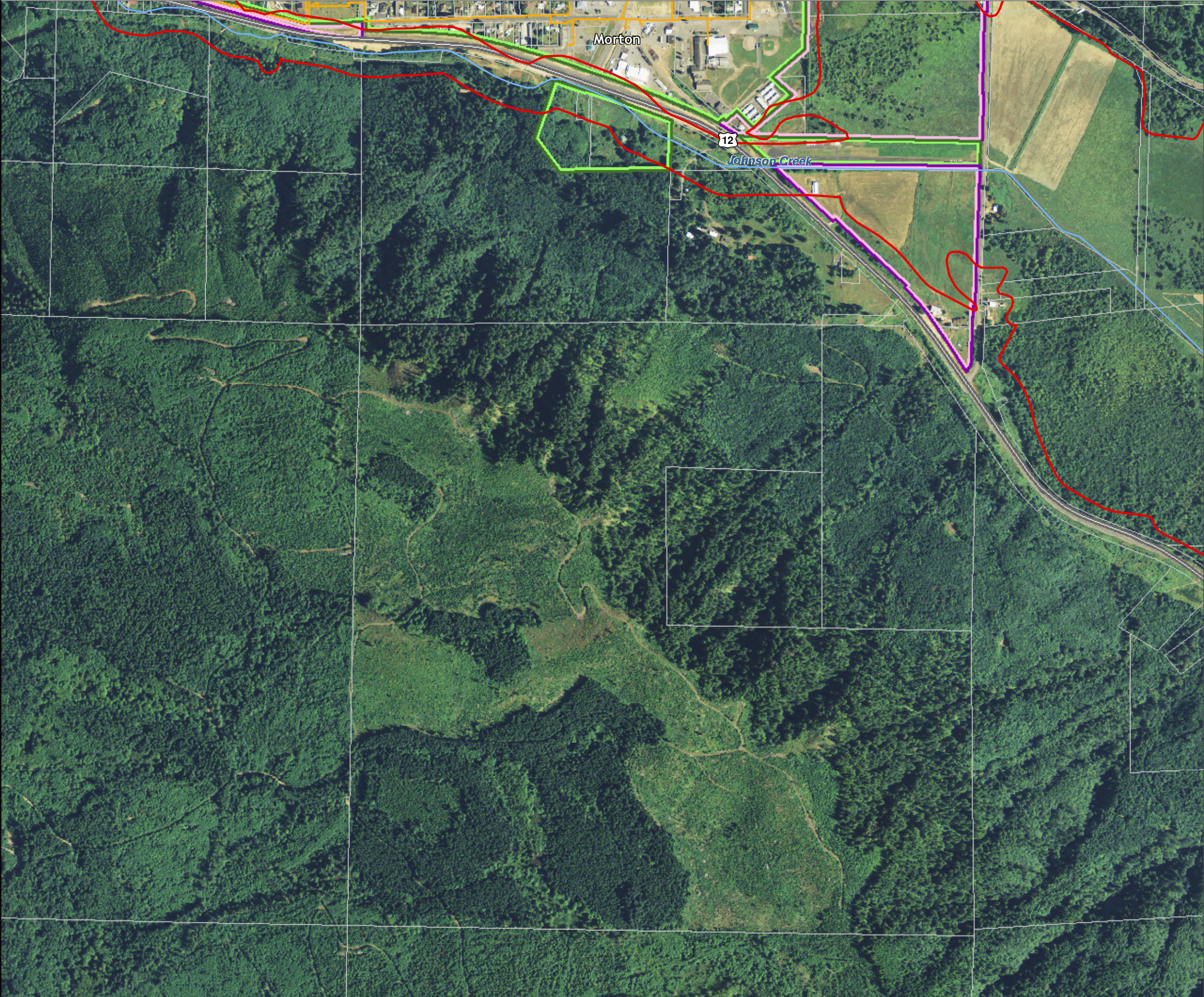
Data: Lewis County, USFWS NWI, FEMA, WA DNR, WSDOT, NRCS NAIP

Shoreline jurisdiction boundaries depicted on this map are approximate. They have not been formally delineated or surveyed and are intended for planning purposes only. Additional site-specific evaluation may be needed to confirm/verify information shown on this map.

Lewis County Coalition



City of Morton City of Winlock





Lewis County, Washington  
Shoreline Master Program

Map 7B - Sewer Systems

Figure: Winlock 3

Date: 6/3/2014

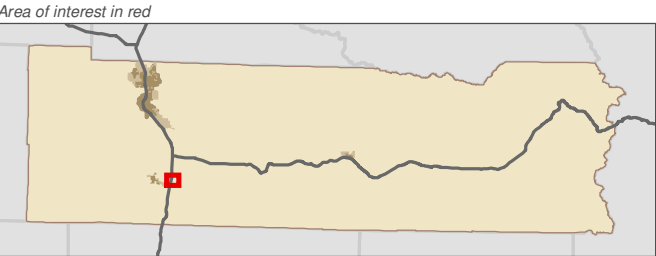
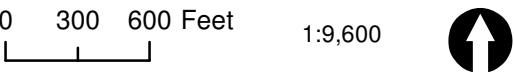
Water and Sewer District

- Water/Sewer 1 Randle
- Water/Sewer 2 Onalaska
- Water/Sewer 3 Packwood
- Water/Sewer 4 Chehalis
- Water/Sewer 5 Onalaska
- Water/Sewer 6 Lake Mayfield

- Sewer Lines
- SMA Rivers & Streams
- SMA Lakes

- Highways
- Parcels
- SMA Jurisdiction

- City
- UGA



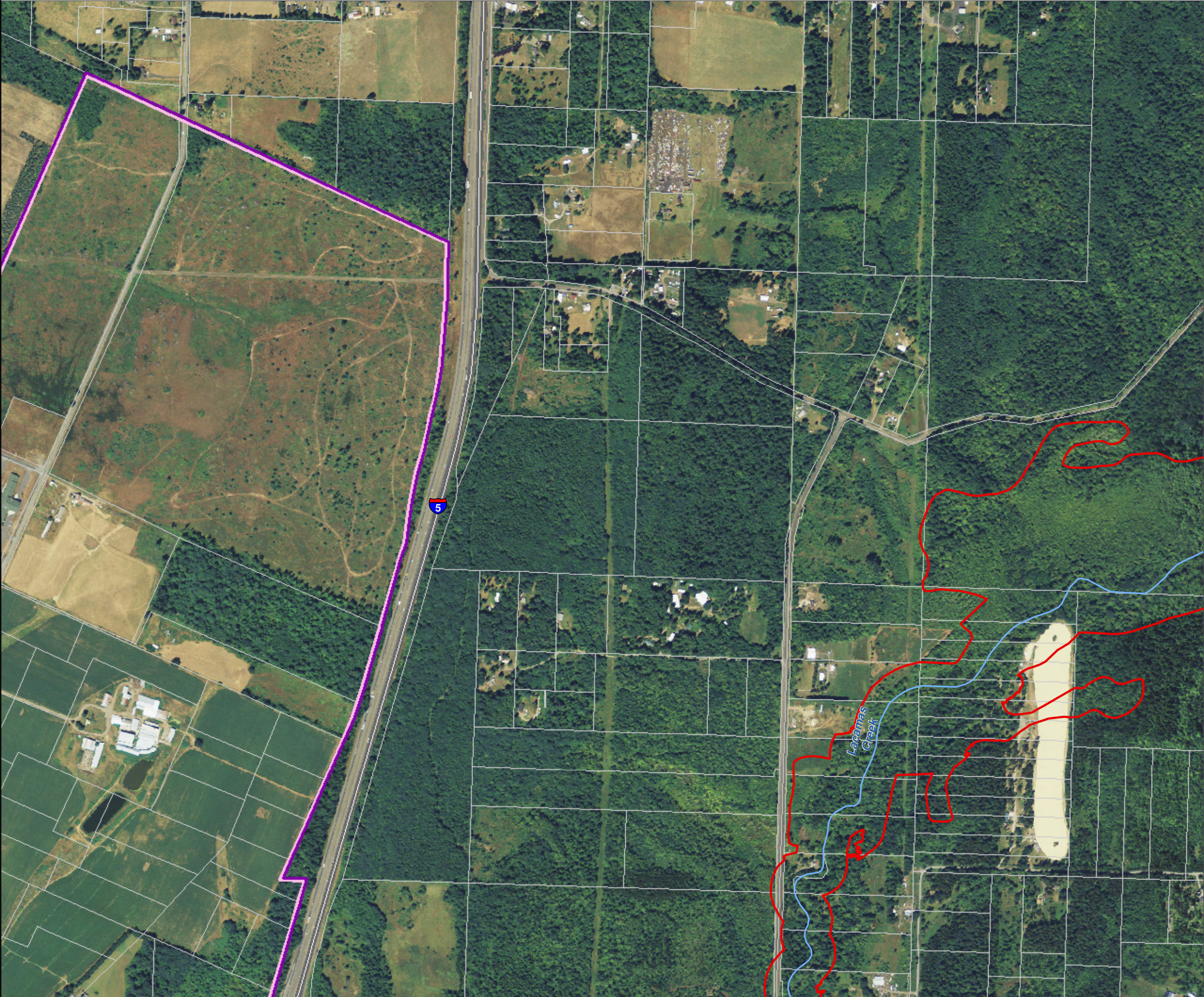
Data: Lewis County, USFWS NWI, FEMA, WA DNR, WSDOT, NRCS NAIP

Shoreline jurisdiction boundaries depicted on this map are approximate. They have not been formally delineated or surveyed and are intended for planning purposes only. Additional site-specific evaluation may be needed to confirm/verify information shown on this map.

Lewis County Coalition



City of Morton City of Winlock





Lewis County, Washington  
Shoreline Master Program

Map 7B - Sewer Systems  
Figure: Centralia 4

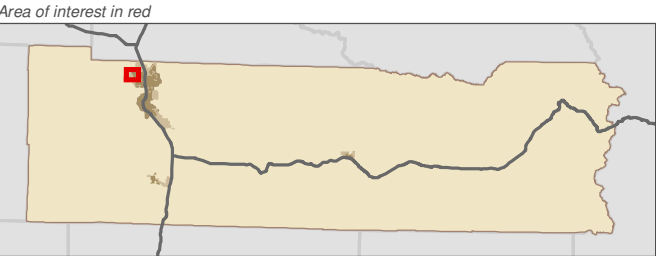
Date: 6/3/2014

Water and Sewer District

- Water/Sewer 1 Randle
- Water/Sewer 2 Onalaska
- Water/Sewer 3 Packwood
- Water/Sewer 4 Chehalis
- Water/Sewer 5 Onalaska
- Water/Sewer 6 Lake Mayfield

- Sewer Lines
- SMA Rivers & Streams
- SMA Lakes
- Highways
- Parcels
- SMA Jurisdiction
- City
- UGA

0 300 600 Feet 1:9,600



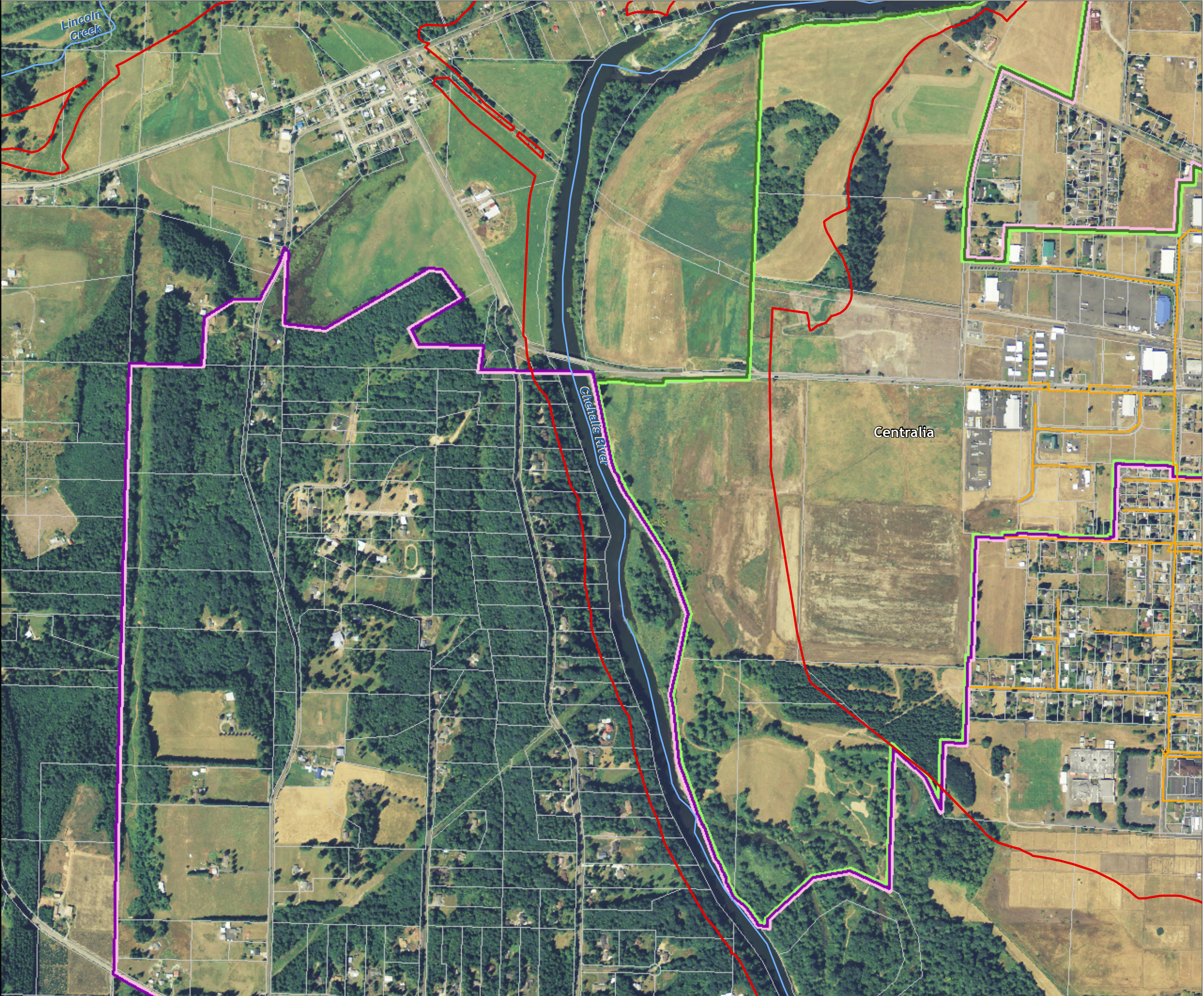
Data: Lewis County, USFWS NWI, FEMA, WA DNR, WSDOT, NRCS NAIP

Shoreline jurisdiction boundaries depicted on this map are approximate. They have not been formally delineated or surveyed and are intended for planning purposes only. Additional site-specific evaluation may be needed to confirm/verify information shown on this map.

Lewis County Coalition



City of Morton City of Winlock





Lewis County, Washington  
Shoreline Master Program

Map 7B - Sewer Systems

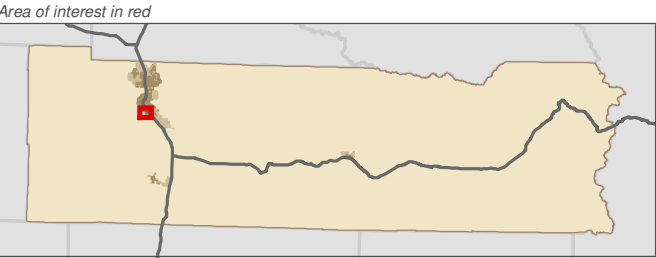
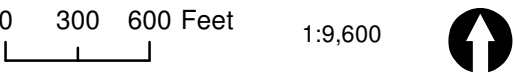
Figure: Chehalis 4

Date: 6/3/2014

Water and Sewer District

- Water/Sewer 1 Randle
- Water/Sewer 2 Onalaska
- Water/Sewer 3 Packwood
- Water/Sewer 4 Chehalis
- Water/Sewer 5 Onalaska
- Water/Sewer 6 Lake Mayfield

- Sewer Lines
- SMA Rivers & Streams
- SMA Lakes
- Highways
- Parcels
- SMA Jurisdiction
- City
- UGA



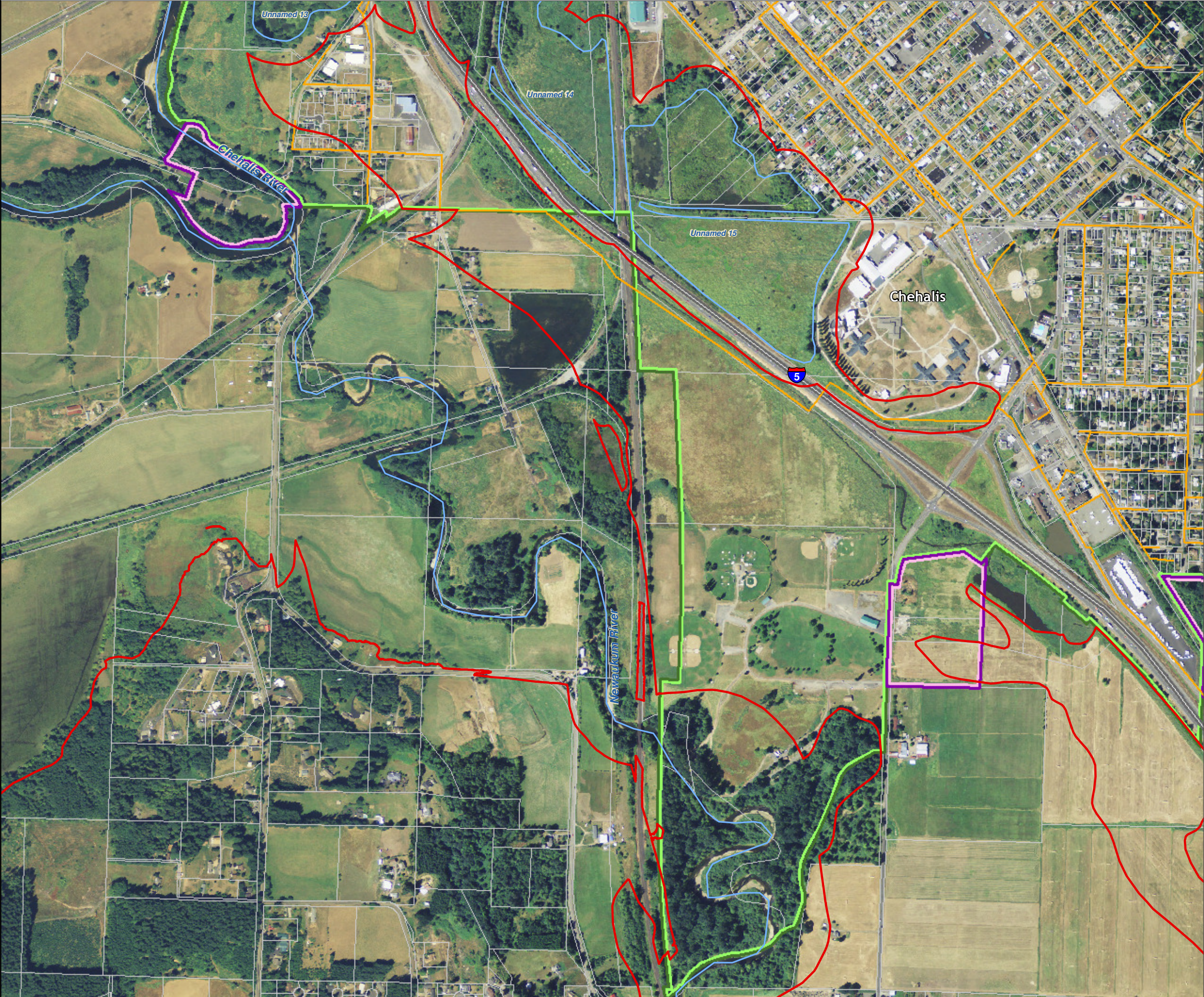
Data: Lewis County, USFWS NWI, FEMA, WA DNR, WSDOT, NRCS NAIP

Shoreline jurisdiction boundaries depicted on this map are approximate. They have not been formally delineated or surveyed and are intended for planning purposes only. Additional site-specific evaluation may be needed to confirm/verify information shown on this map.

Lewis County Coalition



City of Morton City of Winlock





Lewis County, Washington  
Shoreline Master Program

Map 7B - Sewer Systems

Figure: Winlock 4

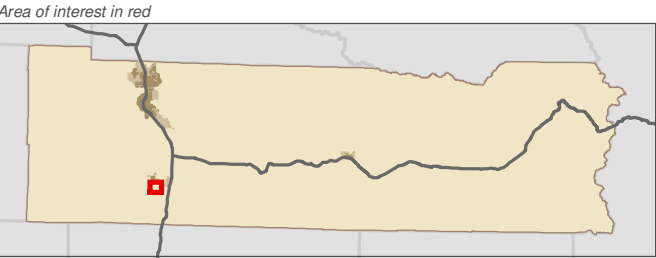
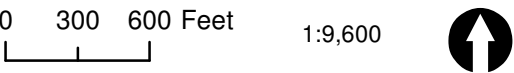
Date: 6/3/2014

Water and Sewer District

- Water/Sewer 1 Randle
- Water/Sewer 2 Onalaska
- Water/Sewer 3 Packwood
- Water/Sewer 4 Chehalis
- Water/Sewer 5 Onalaska
- Water/Sewer 6 Lake Mayfield

- Sewer Lines
- SMA Rivers & Streams
- SMA Lakes

- Highways
- Parcels
- SMA Jurisdiction
- City
- UGA



Data: Lewis County, USFWS NWI, FEMA, WA DNR, WSDOT, NRCS NAIP

Shoreline jurisdiction boundaries depicted on this map are approximate. They have not been formally delineated or surveyed and are intended for planning purposes only. Additional site-specific evaluation may be needed to confirm/verify information shown on this map.

Lewis County Coalition



City of Morton City of Winlock





Lewis County, Washington  
Shoreline Master Program

Map 7B - Sewer Systems  
Figure: Centralia 5

Date: 6/3/2014

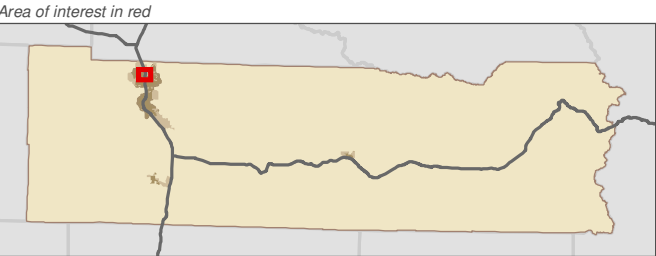
Water and Sewer District

- Water/Sewer 1 Randle
- Water/Sewer 2 Onalaska
- Water/Sewer 3 Packwood
- Water/Sewer 4 Chehalis
- Water/Sewer 5 Onalaska
- Water/Sewer 6 Lake Mayfield

- Sewer Lines
- SMA Rivers & Streams
- SMA Lakes

- Highways
- Parcels
- SMA Jurisdiction
- City
- UGA

0 300 600 Feet 1:9,600



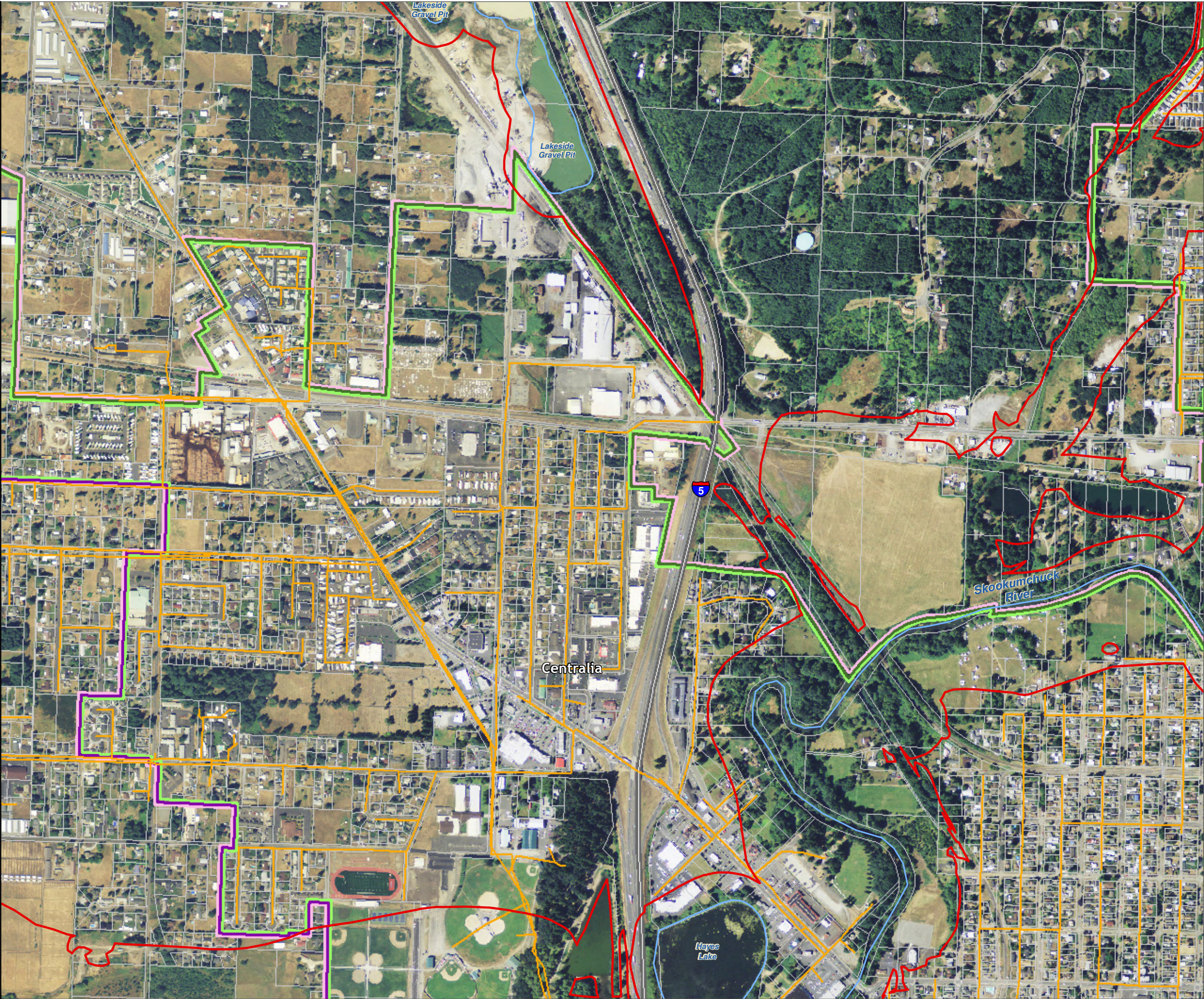
Data: Lewis County, USFWS NWI, FEMA, WA DNR, WSDOT, NRCS NAIP

Shoreline jurisdiction boundaries depicted on this map are approximate. They have not been formally delineated or surveyed and are intended for planning purposes only. Additional site-specific evaluation may be needed to confirm/verify information shown on this map.

Lewis County Coalition



City of Morton City of Winlock





Lewis County, Washington  
Shoreline Master Program

Map 7B - Sewer Systems

Figure: Chehalis 5

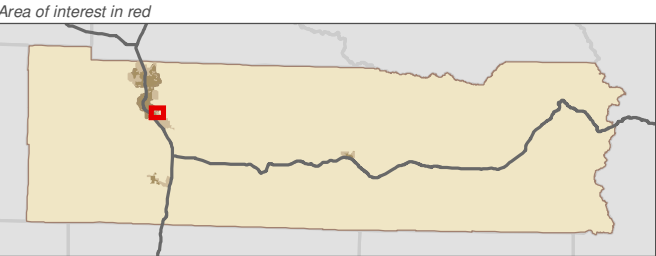
Date: 6/3/2014

Water and Sewer District

- Water/Sewer 1 Randle
- Water/Sewer 2 Onalaska
- Water/Sewer 3 Packwood
- Water/Sewer 4 Chehalis
- Water/Sewer 5 Onalaska
- Water/Sewer 6 Lake Mayfield

- Sewer Lines
- SMA Rivers & Streams
- SMA Lakes
- Highways
- Parcels
- SMA Jurisdiction
- City
- UGA

0 300 600 Feet 1:9,600



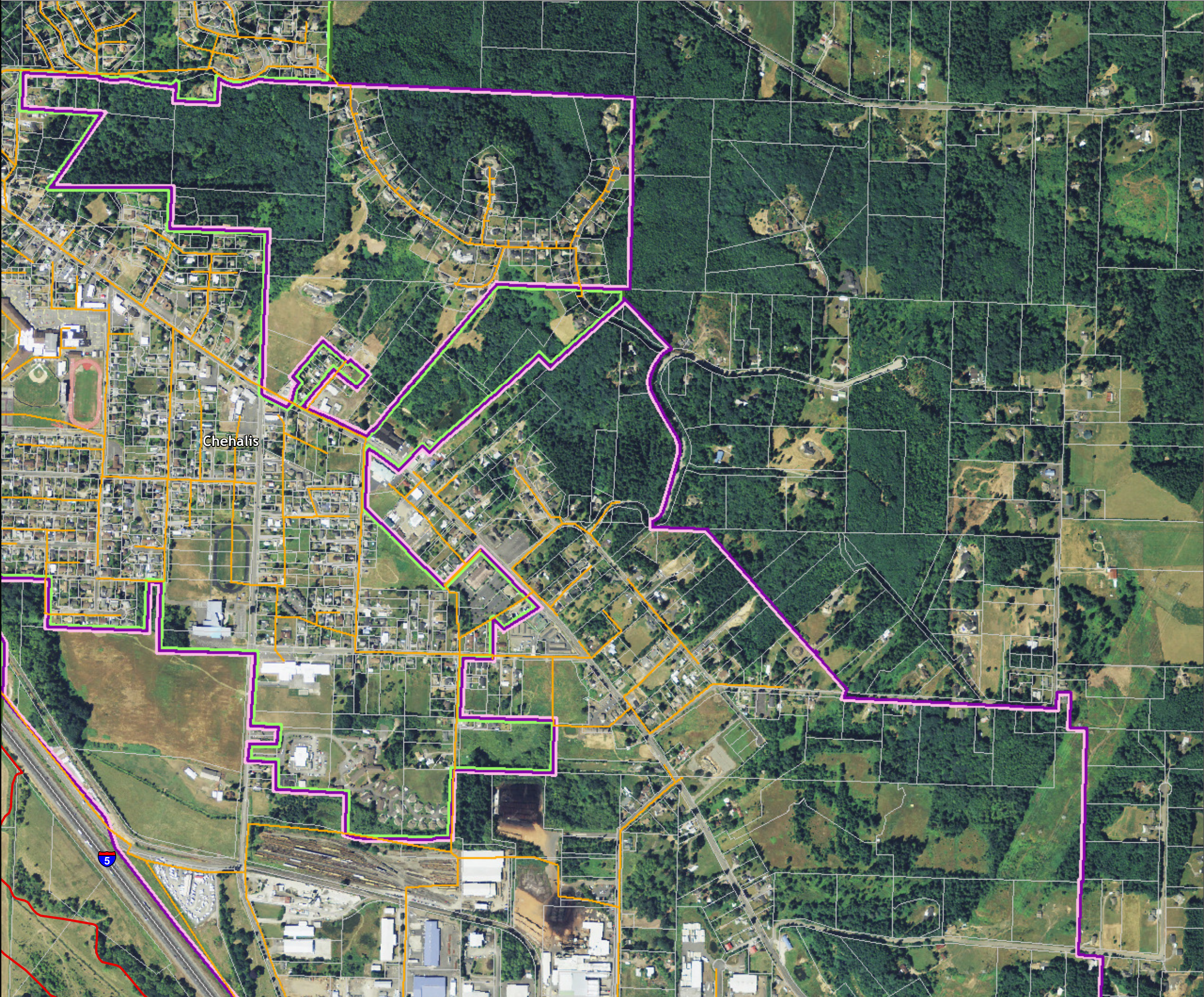
Data: Lewis County, USFWS NWI, FEMA, WA DNR, WSDOT, NRCS NAIP

Shoreline jurisdiction boundaries depicted on this map are approximate. They have not been formally delineated or surveyed and are intended for planning purposes only. Additional site-specific evaluation may be needed to confirm/verify information shown on this map.

Lewis County Coalition



City of Morton City of Winlock





Lewis County, Washington  
Shoreline Master Program

Map 7B - Sewer Systems

Figure: Winlock 5

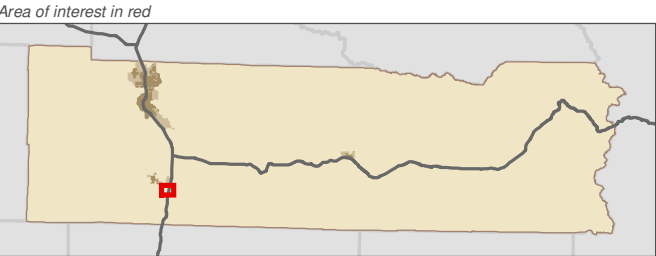
Date: 6/3/2014

Water and Sewer District

- Water/Sewer 1 Randle
- Water/Sewer 2 Onalaska
- Water/Sewer 3 Packwood
- Water/Sewer 4 Chehalis
- Water/Sewer 5 Onalaska
- Water/Sewer 6 Lake Mayfield

- Sewer Lines
- SMA Rivers & Streams
- SMA Lakes
- Highways
- Parcels
- SMA Jurisdiction
- City
- UGA

0 300 600 Feet 1:9,600



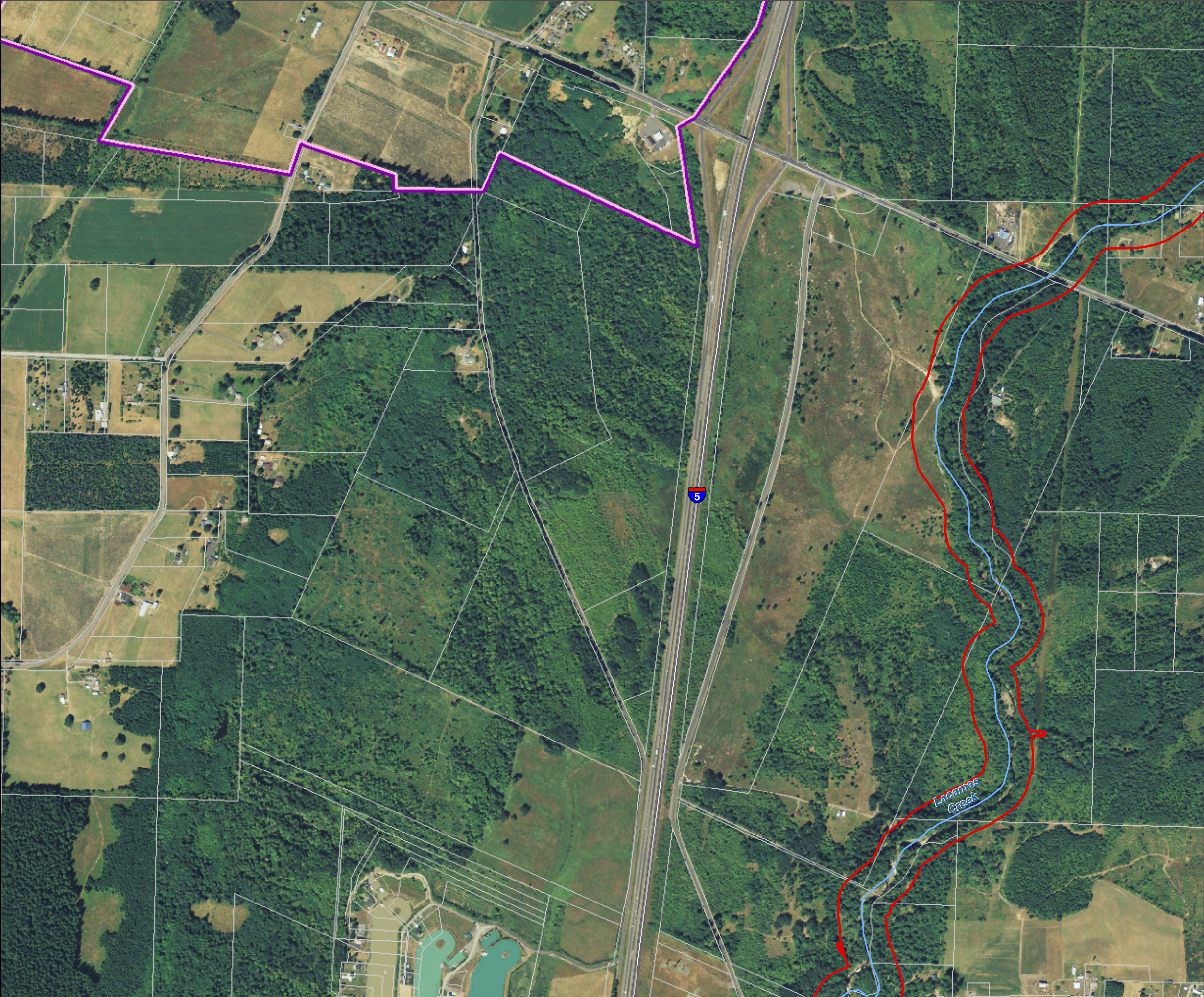
Data: Lewis County, USFWS NWI, FEMA, WA DNR, WSDOT, NRCS NAIP

Shoreline jurisdiction boundaries depicted on this map are approximate. They have not been formally delineated or surveyed and are intended for planning purposes only. Additional site-specific evaluation may be needed to confirm/verify information shown on this map.

Lewis County Coalition



City of Morton City of Winlock





Lewis County, Washington  
Shoreline Master Program

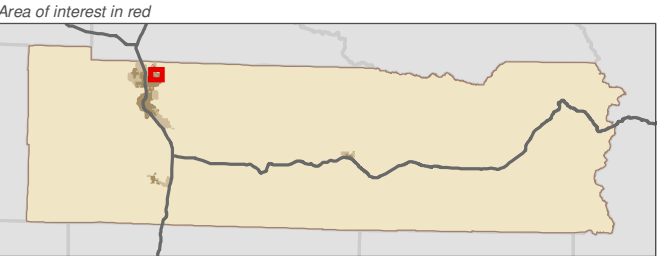
Map 7B - Sewer Systems  
Figure: Centralia 6

Date: 6/3/2014

Water and Sewer District

- Water/Sewer 1 Randle
- Water/Sewer 2 Onalaska
- Water/Sewer 3 Packwood
- Water/Sewer 4 Chehalis
- Water/Sewer 5 Onalaska
- Water/Sewer 6 Lake Mayfield

- Sewer Lines
- SMA Rivers & Streams
- SMA Lakes
- Highways
- Parcels
- SMA Jurisdiction
- City
- UGA



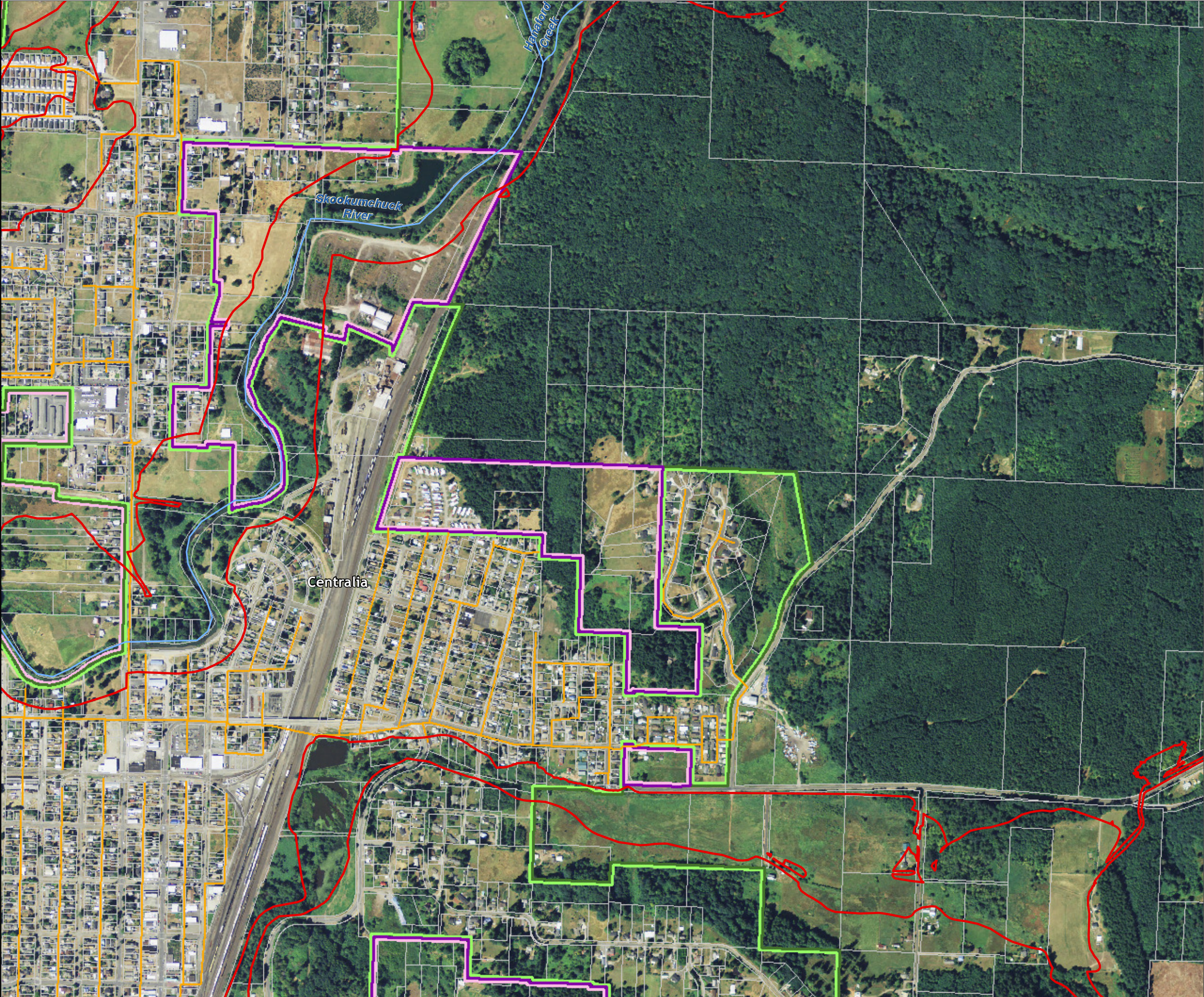
Data: Lewis County, USFWS NWI, FEMA, WA DNR, WSDOT, NRCS NAIP

Shoreline jurisdiction boundaries depicted on this map are approximate. They have not been formally delineated or surveyed and are intended for planning purposes only. Additional site-specific evaluation may be needed to confirm/verify information shown on this map.

Lewis County Coalition



City of Morton City of Winlock





Lewis County, Washington  
Shoreline Master Program

Map 7B - Sewer Systems

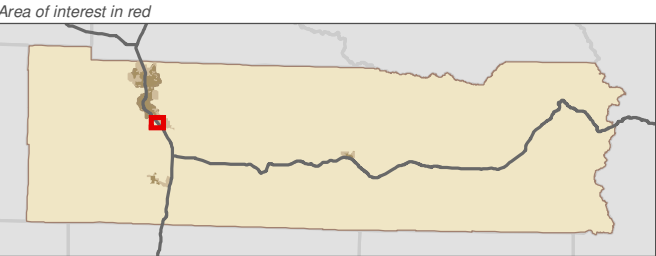
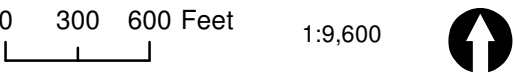
Figure: Chehalis 6

Date: 6/3/2014

Water and Sewer District

- Water/Sewer 1 Randle
- Water/Sewer 2 Onalaska
- Water/Sewer 3 Packwood
- Water/Sewer 4 Chehalis
- Water/Sewer 5 Onalaska
- Water/Sewer 6 Lake Mayfield

- Sewer Lines
- SMA Rivers & Streams
- SMA Lakes
- Highways
- Parcels
- SMA Jurisdiction
- City
- UGA



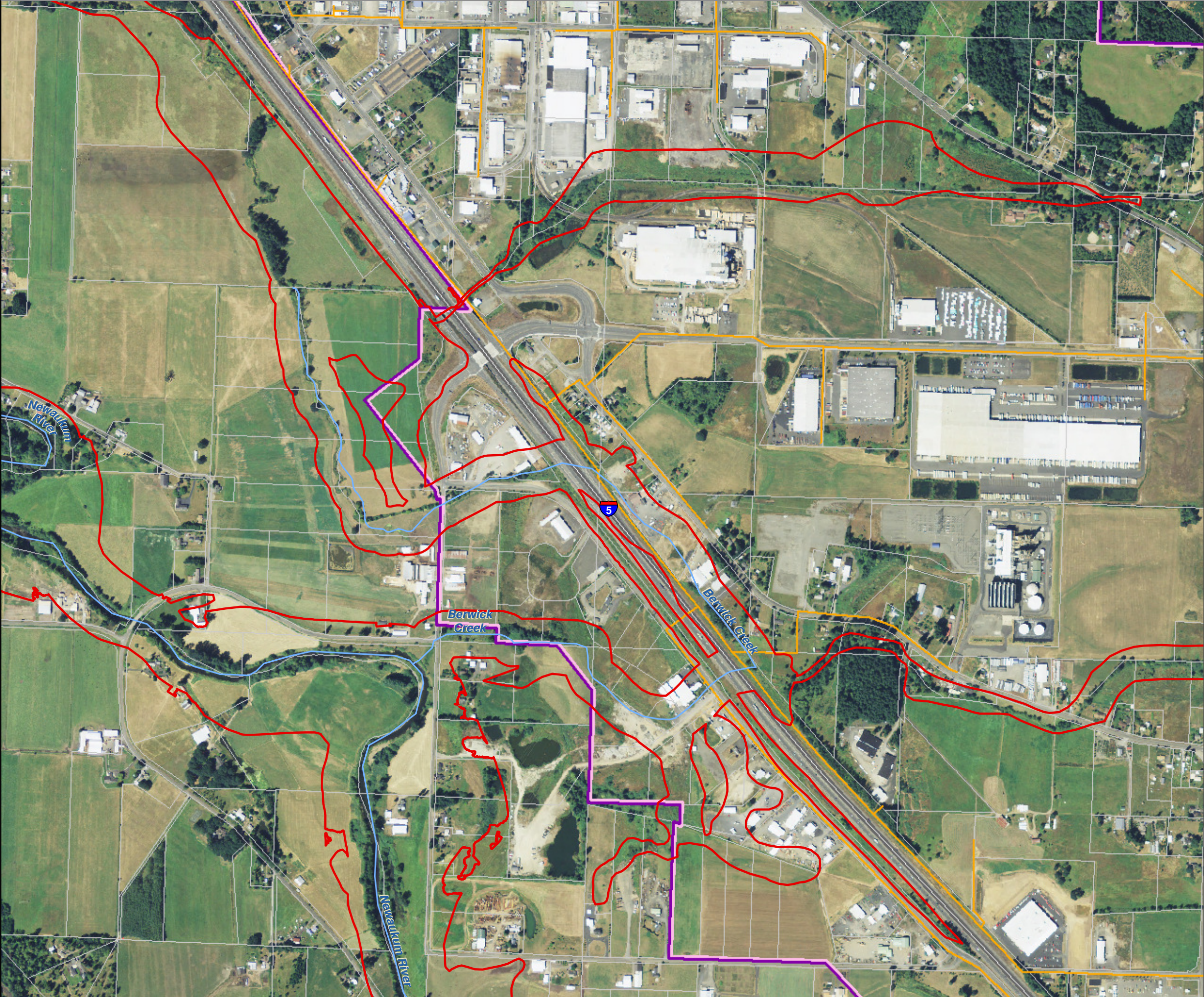
Data: Lewis County, USFWS NWI, FEMA, WA DNR, WSDOT, NRCS NAIP

Shoreline jurisdiction boundaries depicted on this map are approximate. They have not been formally delineated or surveyed and are intended for planning purposes only. Additional site-specific evaluation may be needed to confirm/verify information shown on this map.

Lewis County Coalition



City of Morton City of Winlock





Lewis County, Washington  
Shoreline Master Program

Map 7B - Sewer Systems

Figure: Centralia 7

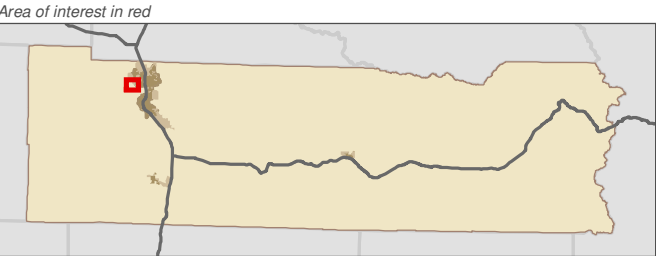
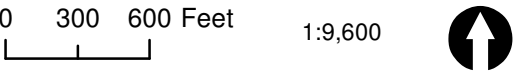
Date: 6/3/2014

Water and Sewer District

- Water/Sewer 1 Randle
- Water/Sewer 2 Onalaska
- Water/Sewer 3 Packwood
- Water/Sewer 4 Chehalis
- Water/Sewer 5 Onalaska
- Water/Sewer 6 Lake Mayfield

- Sewer Lines
- SMA Rivers & Streams
- SMA Lakes
- Highways

- Parcels
- SMA Jurisdiction
- City
- UGA



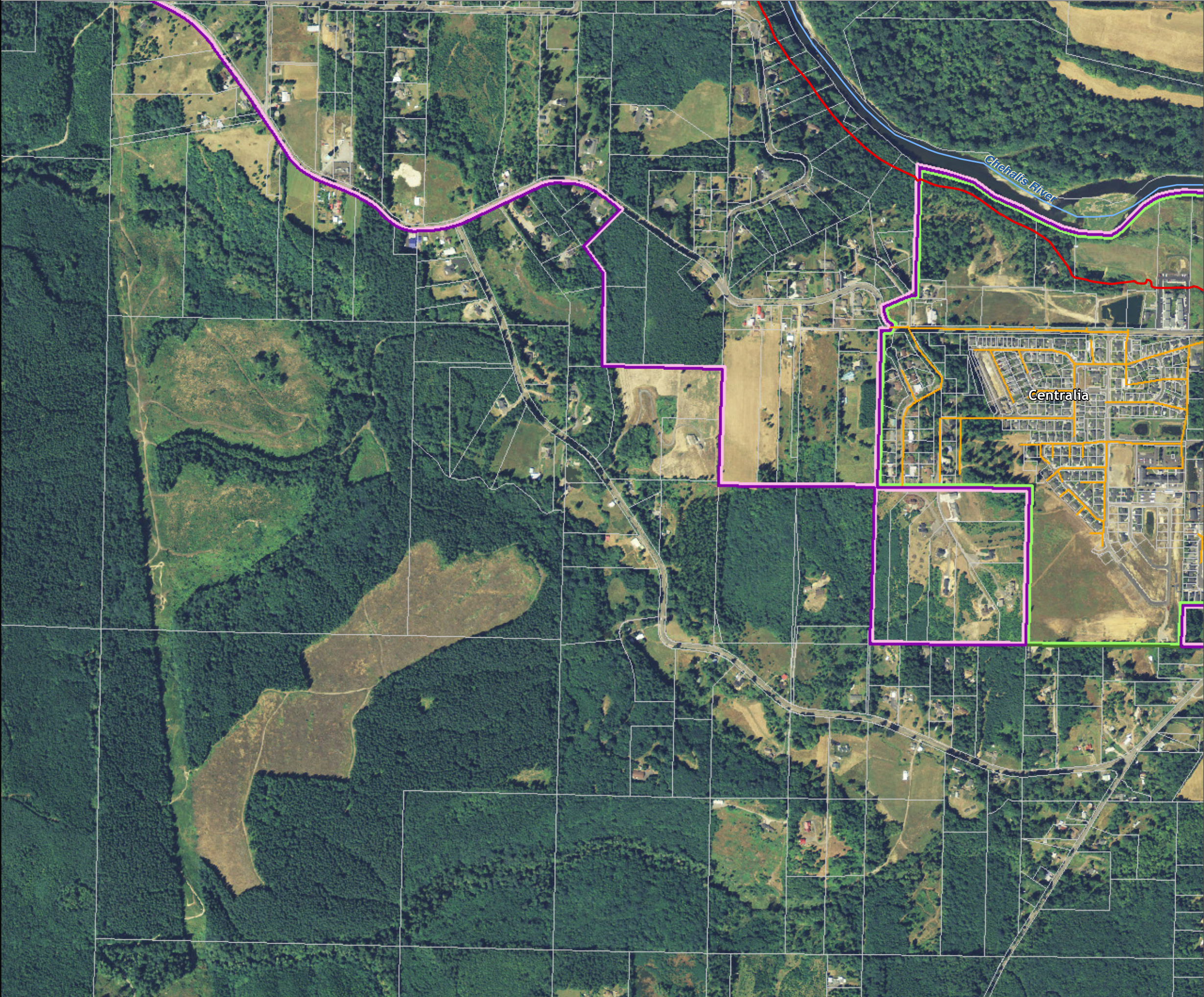
Data: Lewis County, USFWS NWI, FEMA, WA DNR, WSDOT, NRCS NAIP

Shoreline jurisdiction boundaries depicted on this map are approximate. They have not been formally delineated or surveyed and are intended for planning purposes only. Additional site-specific evaluation may be needed to confirm/verify information shown on this map.

Lewis County Coalition



City of Morton City of Winlock





Map 7B - Sewer Systems

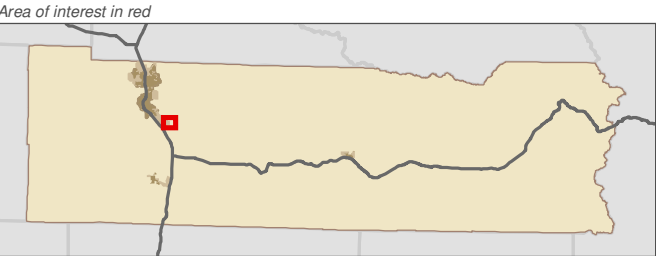
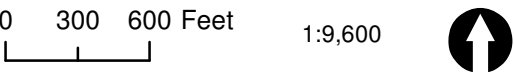
Figure: Chehalis 7

Date: 6/3/2014

Water and Sewer District

- Water/Sewer 1 Randle
- Water/Sewer 2 Onalaska
- Water/Sewer 3 Packwood
- Water/Sewer 4 Chehalis
- Water/Sewer 5 Onalaska
- Water/Sewer 6 Lake Mayfield

- Sewer Lines
- SMA Rivers & Streams
- SMA Lakes
- Highways
- Parcels
- SMA Jurisdiction
- City
- UGA



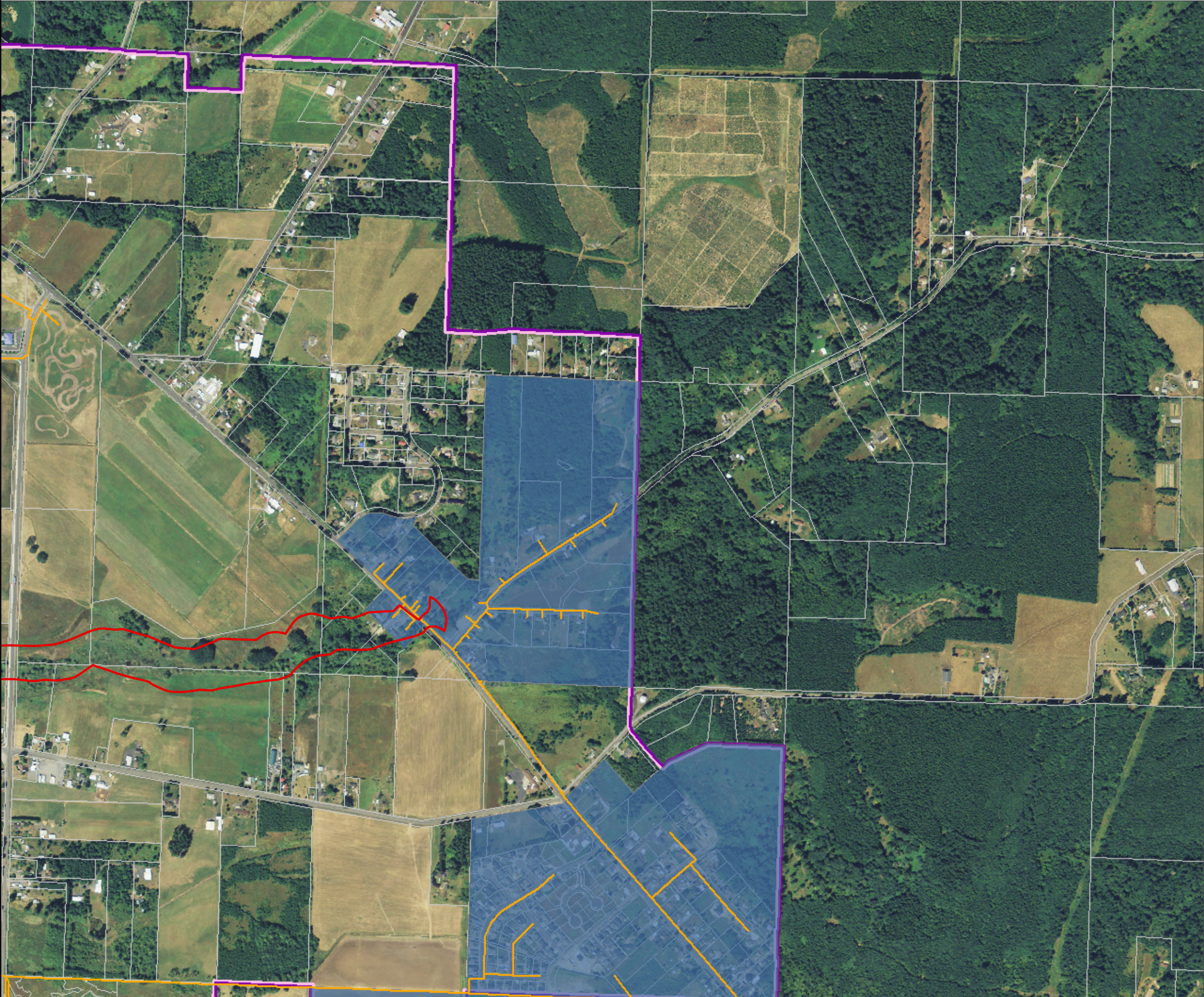
Data: Lewis County, USFWS NWI, FEMA, WA DNR, WSDOT, NRCS NAIP

Shoreline jurisdiction boundaries depicted on this map are approximate. They have not been formally delineated or surveyed and are intended for planning purposes only. Additional site-specific evaluation may be needed to confirm/verify information shown on this map.

Lewis County Coalition



City of Morton City of Winlock





Lewis County, Washington  
Shoreline Master Program

Map 7B - Sewer Systems

Figure: Centralia 8

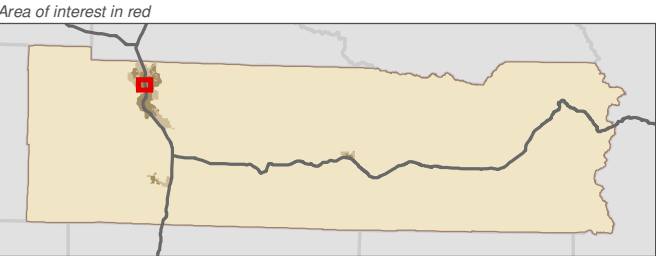
Date: 6/3/2014

Water and Sewer District

- Water/Sewer 1 Randle
- Water/Sewer 2 Onalaska
- Water/Sewer 3 Packwood
- Water/Sewer 4 Chehalis
- Water/Sewer 5 Onalaska
- Water/Sewer 6 Lake Mayfield

- Sewer Lines
- SMA Rivers & Streams
- SMA Lakes
- Highways
- Parcels
- SMA Jurisdiction
- City
- UGA

0 300 600 Feet 1:9,600



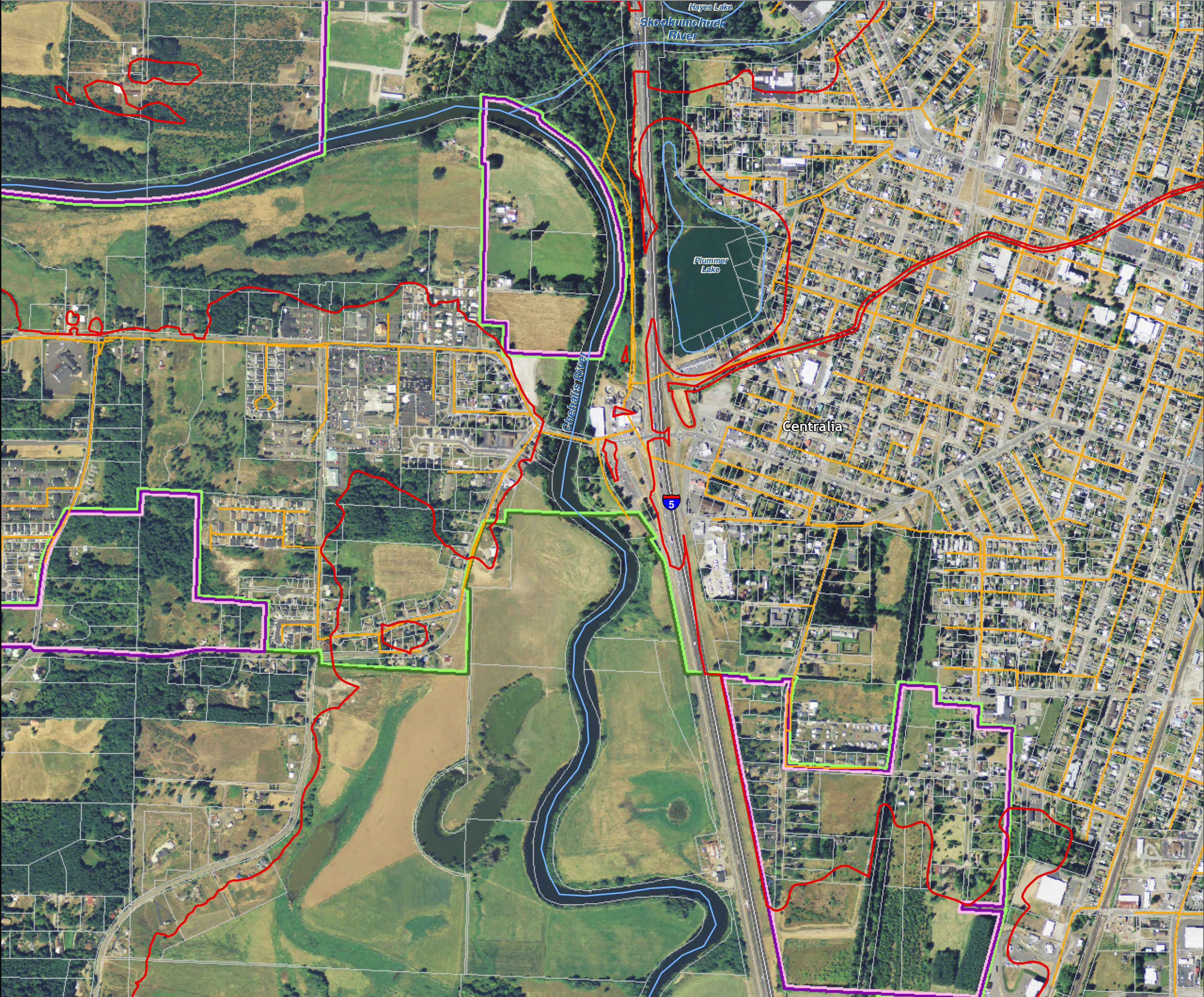
Data: Lewis County, USFWS NWI, FEMA, WA DNR, WSDOT, NRCS NAIP

Shoreline jurisdiction boundaries depicted on this map are approximate. They have not been formally delineated or surveyed and are intended for planning purposes only. Additional site-specific evaluation may be needed to confirm/verify information shown on this map.

Lewis County Coalition



City of Morton City of Winlock





Lewis County, Washington  
Shoreline Master Program

Map 7B - Sewer Systems

Figure: Chehalis 8

Date: 6/3/2014

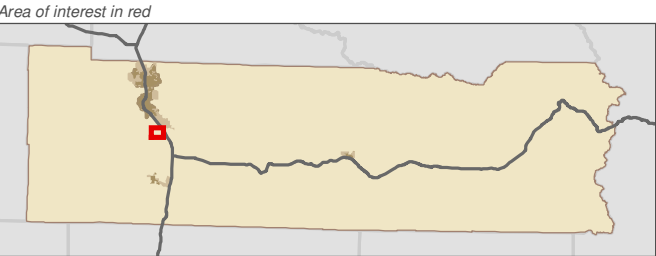
Water and Sewer District

- Water/Sewer 1 Randle
- Water/Sewer 2 Onalaska
- Water/Sewer 3 Packwood
- Water/Sewer 4 Chehalis
- Water/Sewer 5 Onalaska
- Water/Sewer 6 Lake Mayfield

- Sewer Lines
- SMA Rivers & Streams
- SMA Lakes

- Highways
- Parcels
- SMA Jurisdiction
- City
- UGA

0 300 600 Feet 1:9,600



Data: Lewis County, USFWS NWI, FEMA, WA DNR, WSDOT, NRCS NAIP

Shoreline jurisdiction boundaries depicted on this map are approximate. They have not been formally delineated or surveyed and are intended for planning purposes only. Additional site-specific evaluation may be needed to confirm/verify information shown on this map.

Lewis County Coalition



City of Morton City of Winlock





Lewis County, Washington  
Shoreline Master Program

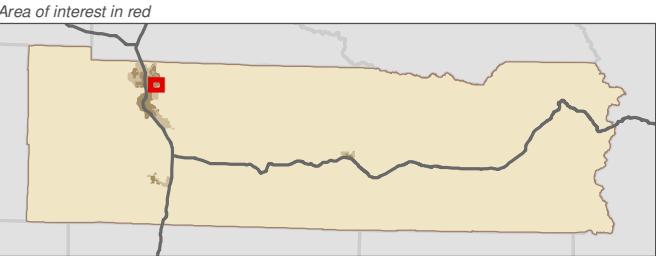
Map 7B - Sewer Systems  
Figure: Centralia 9

Date: 6/3/2014

Water and Sewer District

- Water/Sewer 1 Randle
- Water/Sewer 2 Onalaska
- Water/Sewer 3 Packwood
- Water/Sewer 4 Chehalis
- Water/Sewer 5 Onalaska
- Water/Sewer 6 Lake Mayfield

- Sewer Lines
- SMA Rivers & Streams
- SMA Lakes
- Highways
- Parcels
- SMA Jurisdiction
- City
- UGA



Data: Lewis County, USFWS NWI, FEMA, WA DNR, WSDOT, NRCS NAIP

Shoreline jurisdiction boundaries depicted on this map are approximate. They have not been formally delineated or surveyed and are intended for planning purposes only. Additional site-specific evaluation may be needed to confirm/verify information shown on this map.

Lewis County Coalition



City of Morton City of Winlock





Lewis County, Washington  
Shoreline Master Program

Map 7B - Sewer Systems

Figure: Chehalis 9

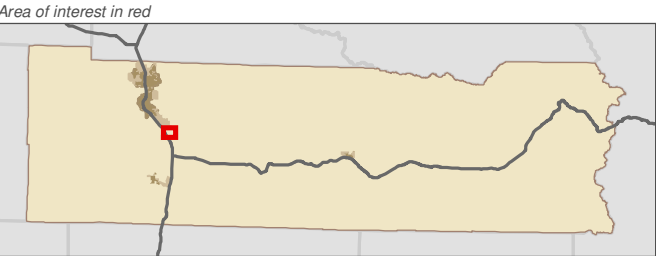
Date: 6/3/2014

Water and Sewer District

- Water/Sewer 1 Randle
- Water/Sewer 2 Onalaska
- Water/Sewer 3 Packwood
- Water/Sewer 4 Chehalis
- Water/Sewer 5 Onalaska
- Water/Sewer 6 Lake Mayfield

- Sewer Lines
- SMA Rivers & Streams
- SMA Lakes
- Highways
- Parcels
- SMA Jurisdiction
- City
- UGA

0 300 600 Feet 1:9,600



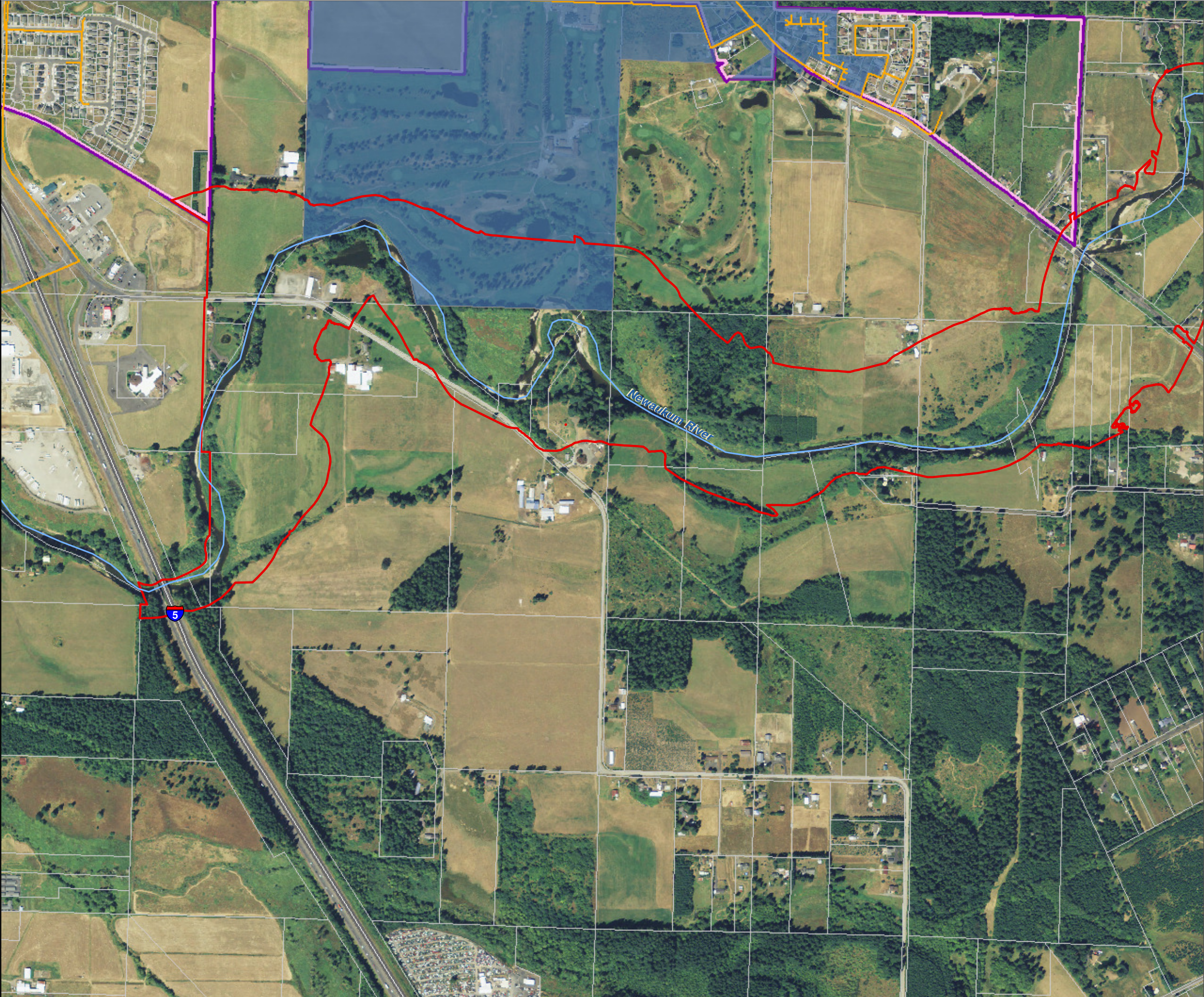
Data: Lewis County, USFWS NWI, FEMA, WA DNR, WSDOT, NRCS NAIP

Shoreline jurisdiction boundaries depicted on this map are approximate. They have not been formally delineated or surveyed and are intended for planning purposes only. Additional site-specific evaluation may be needed to confirm/verify information shown on this map.

Lewis County Coalition



City of Morton City of Winlock





Lewis County, Washington  
Shoreline Master Program

Map 7B - Sewer Systems

Figure: Centralia 10

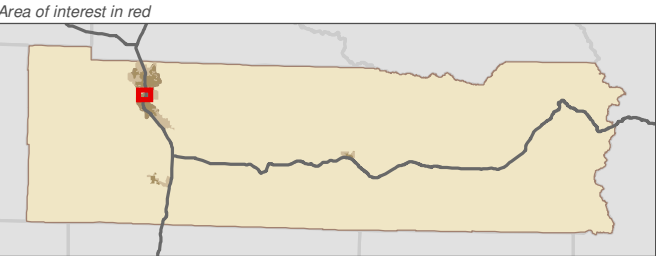
Date: 6/3/2014

Water and Sewer District

- Water/Sewer 1 Randle
- Water/Sewer 2 Onalaska
- Water/Sewer 3 Packwood
- Water/Sewer 4 Chehalis
- Water/Sewer 5 Onalaska
- Water/Sewer 6 Lake Mayfield

- Sewer Lines
- SMA Rivers & Streams
- SMA Lakes
- Highways
- Parcels
- SMA Jurisdiction
- City
- UGA

0 300 600 Feet 1:9,600



Data: Lewis County, USFWS NWI, FEMA, WA DNR, WSDOT, NRCS NAIP

Shoreline jurisdiction boundaries depicted on this map are approximate. They have not been formally delineated or surveyed and are intended for planning purposes only. Additional site-specific evaluation may be needed to confirm/verify information shown on this map.

Lewis County Coalition



City of Morton City of Winlock





Lewis County, Washington  
Shoreline Master Program

Map 7B - Sewer Systems

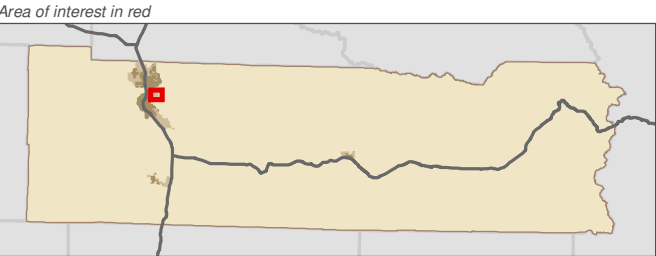
Figure: Centralia 11

Date: 6/3/2014

Water and Sewer District

- Water/Sewer 1 Randle
- Water/Sewer 2 Onalaska
- Water/Sewer 3 Packwood
- Water/Sewer 4 Chehalis
- Water/Sewer 5 Onalaska
- Water/Sewer 6 Lake Mayfield

- Sewer Lines
- SMA Rivers & Streams
- SMA Lakes
- Highways
- Parcels
- SMA Jurisdiction
- City
- UGA



Data: Lewis County, USFWS NWI, FEMA, WA DNR, WSDOT, NRCS NAIP

Shoreline jurisdiction boundaries depicted on this map are approximate. They have not been formally delineated or surveyed and are intended for planning purposes only. Additional site-specific evaluation may be needed to confirm/verify information shown on this map.

Lewis County Coalition



City of Morton City of Winlock

