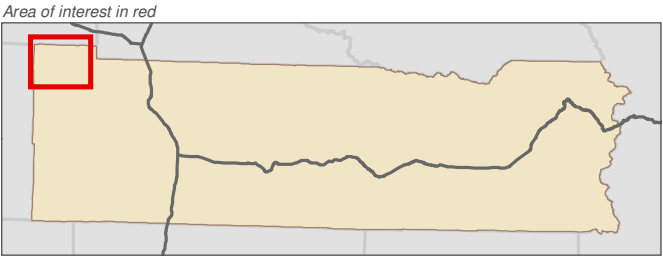
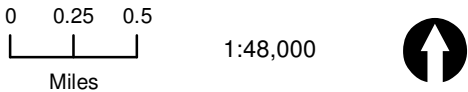


Lewis County, Washington
Shoreline Master Program

Map 8A
Floodplains, Floodway, and Wetlands
Figure 1
Date: 6/3/2014

- NWI Wetlands
- SMP Flood Course
- FEMA 100 Year Floodplain
- SMA Rivers & Streams
- SMA Lakes
- Highways
- SMA Jurisdiction
- City
- UGA



Data: Lewis County, USFWS NWI, FEMA, WA DNR, WSDOT, NRCS NAIP


Shoreline jurisdiction boundaries depicted on this map are approximate. They have not been formally delineated or surveyed and are intended for planning purposes only. Additional site-specific evaluation may be needed to confirm/verify information shown on this map.

Lewis County Coalition



GRAYS
HARBOR
COUNTY

PACIFIC
COUNTY



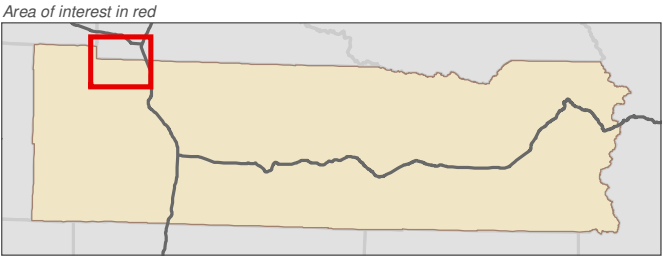
Lewis County, Washington
Shoreline Master Program

Map 8A
Floodplains, Floodway, and Wetlands
Figure 2

Date: 6/3/2014

- NWI Wetlands
- SMP Flood Course
- FEMA 100 Year Floodplain
- SMA Rivers & Streams
- SMA Lakes
- Highways
- SMA Jurisdiction
- City
- UGA

0 0.25 0.5
Miles
1:48,000



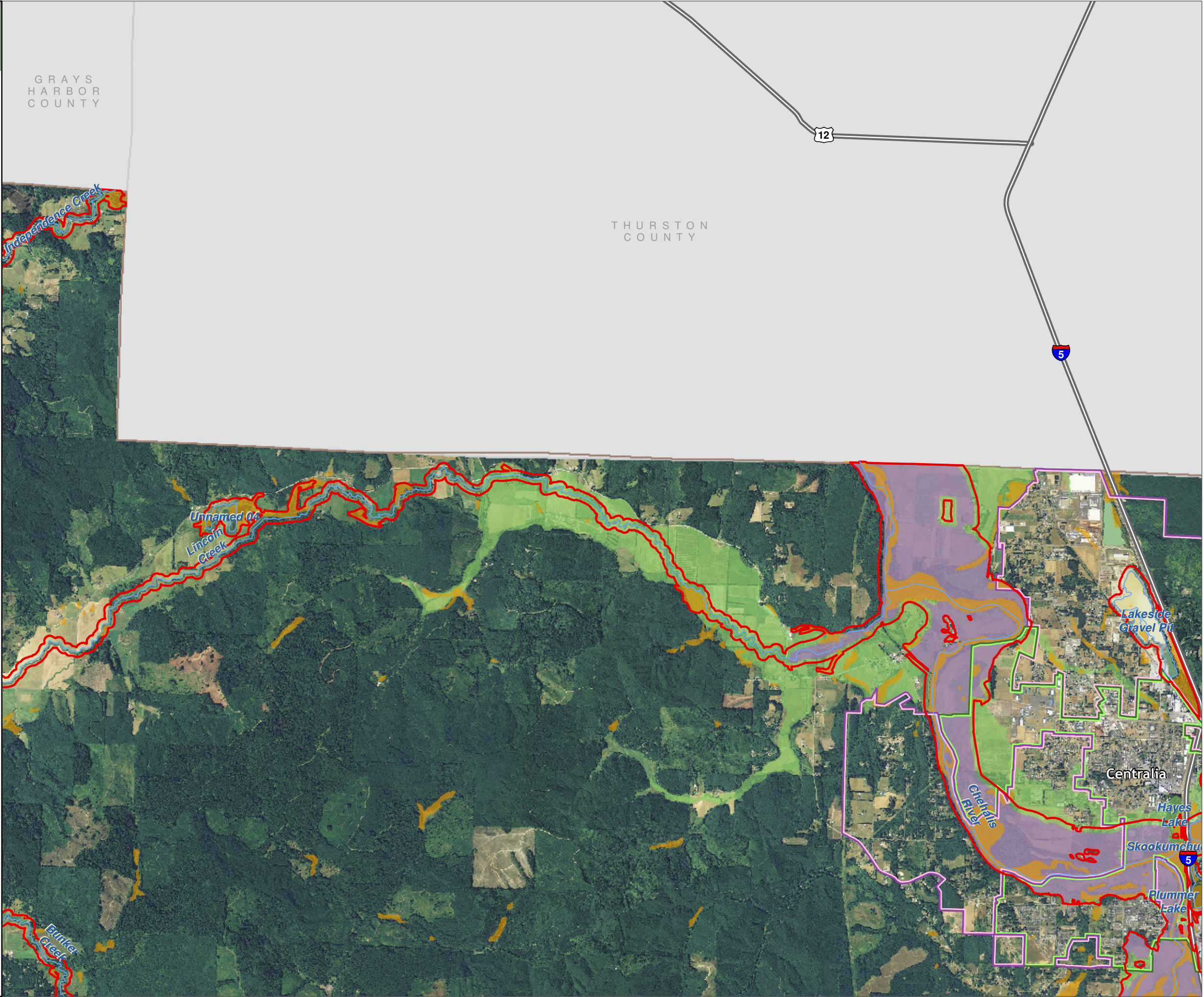
Data: Lewis County, USFWS NWI, FEMA, WA DNR, WSDOT, NRCS NAIP

Shoreline jurisdiction boundaries depicted on this map are approximate. They have not been formally delineated or surveyed and are intended for planning purposes only. Additional site-specific evaluation may be needed to confirm/verify information shown on this map.

Lewis County Coalition



City of Morton City of Winlock



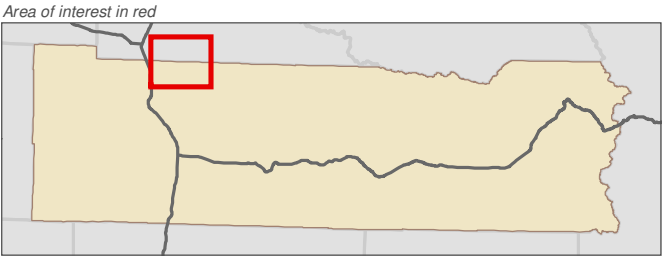
Lewis County, Washington
Shoreline Master Program

Map 8A
Floodplains, Floodway, and Wetlands
Figure 3

Date: 6/3/2014

- NWI Wetlands
- SMP Flood Course
- FEMA 100 Year Floodplain
- SMA Rivers & Streams
- SMA Lakes
- Highways
- SMA Jurisdiction
- City
- UGA

0 0.25 0.5
Miles
1:48,000



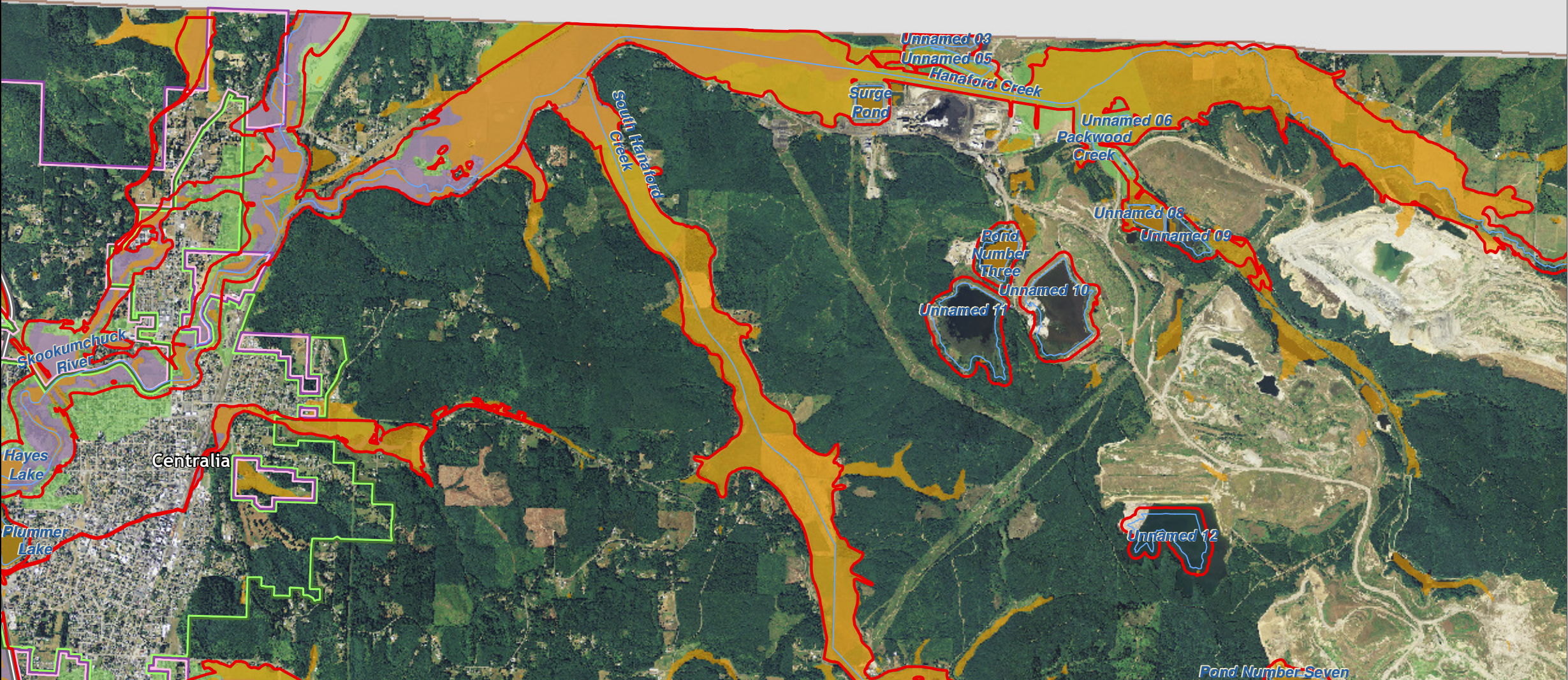
Data: Lewis County, USFWS NWI, FEMA, WA DNR, WSDOT, NRCS NAIP

Shoreline jurisdiction boundaries depicted on this map are approximate. They have not been formally delineated or surveyed and are intended for planning purposes only. Additional site-specific evaluation may be needed to confirm/verify information shown on this map.

Lewis County Coalition



City of Morton City of Winlock



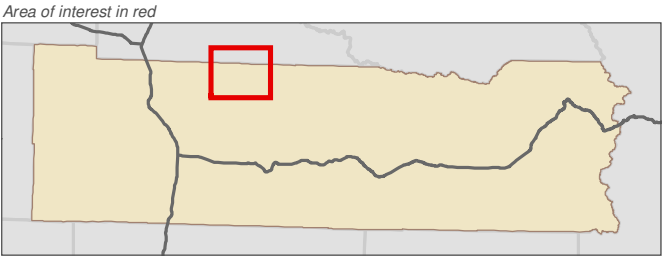
Lewis County, Washington
Shoreline Master Program

Map 8A
Floodplains, Floodway, and Wetlands
Figure 4

Date: 6/3/2014

- NWI Wetlands
- SMP Flood Course
- FEMA 100 Year Floodplain
- SMA Rivers & Streams
- SMA Lakes
- Highways
- SMA Jurisdiction
- City
- UGA

0 0.25 0.5
Miles
1:48,000



Data: Lewis County, USFWS NWI, FEMA, WA DNR, WSDOT, NRCS NAIP

Shoreline jurisdiction boundaries depicted on this map are approximate. They have not been formally delineated or surveyed and are intended for planning purposes only. Additional site-specific evaluation may be needed to confirm/verify information shown on this map.

Lewis County Coalition



City of Morton City of Winlock












THURSTON
COUNTY



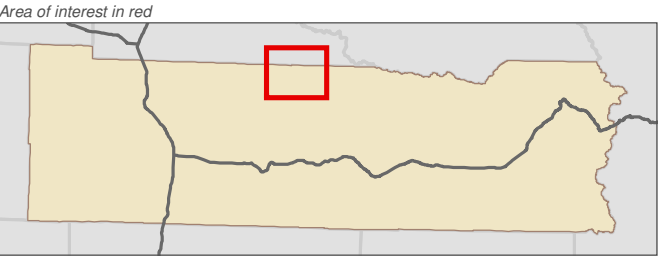
Lewis County, Washington
Shoreline Master Program

Map 8A
Floodplains, Floodway, and Wetlands
Figure 5

Date: 6/3/2014

-  NWI Wetlands
-  SMP Flood Course
-  FEMA 100 Year Floodplain
-  SMA Rivers & Streams
-  SMA Lakes
-  Highways
-  SMA Jurisdiction
-  City
-  UGA

0 0.25 0.5
Miles
1:48,000



Data: Lewis County, USFWS NWI, FEMA,
WA DNR, WSDOT, NRCS NAIP

Shoreline jurisdiction boundaries depicted on this map are approximate. They have not been formally delineated or surveyed and are intended for planning purposes only. Additional site-specific evaluation may be needed to confirm/verify information shown on this map.

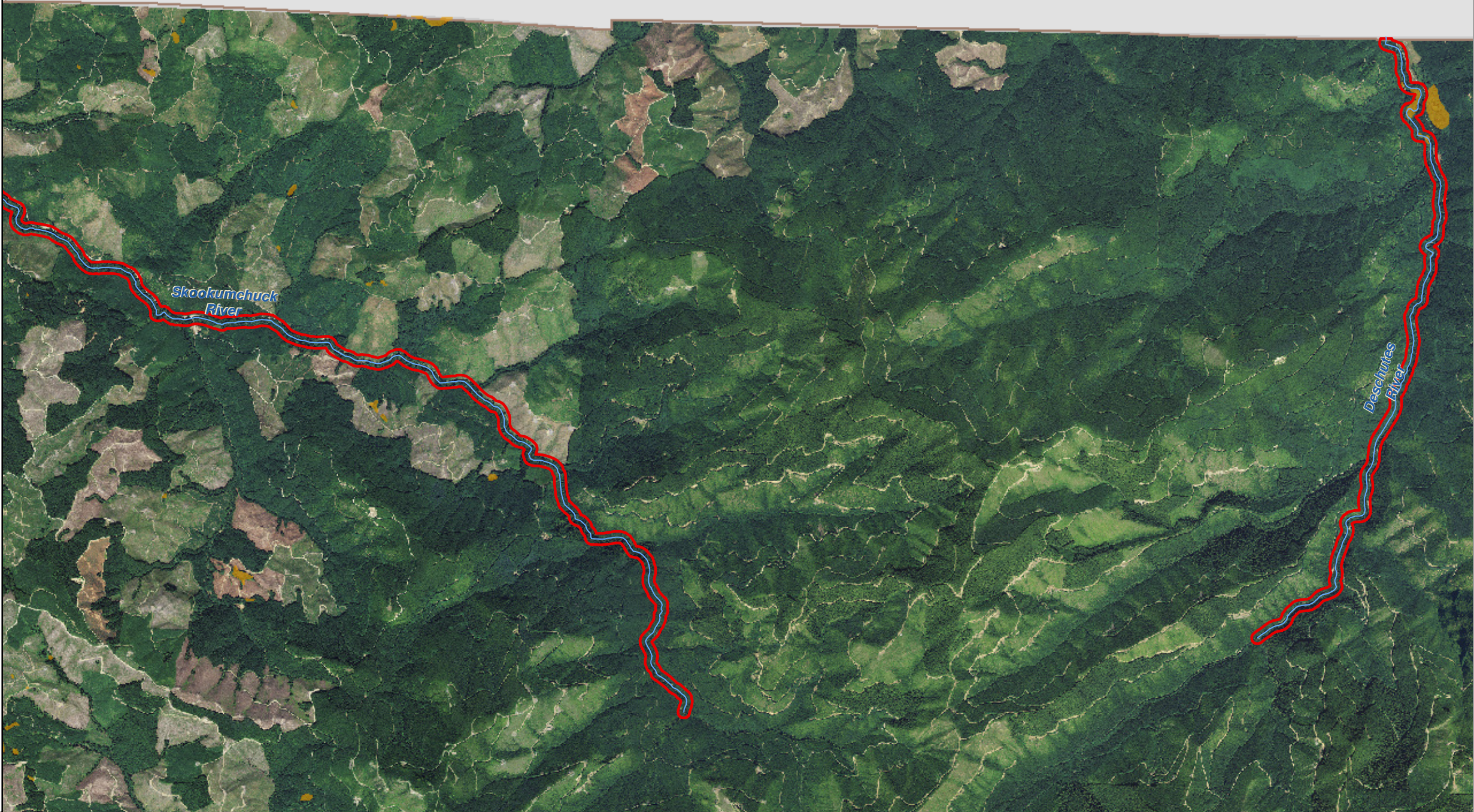
Lewis County Coalition



City of Morton City of Winlock












THURSTON
COUNTY



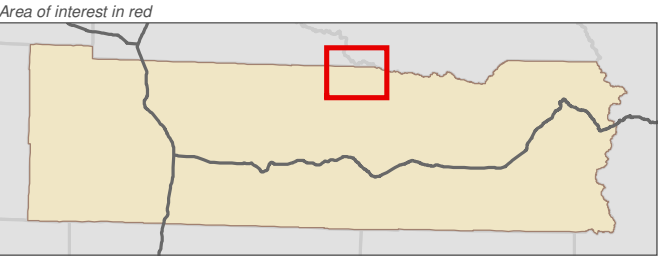
Lewis County, Washington
Shoreline Master Program

Map 8A
Floodplains, Floodway, and Wetlands
Figure 6

Date: 6/3/2014

-  NWI Wetlands
-  SMP Flood Course
-  FEMA 100 Year Floodplain
-  SMA Rivers & Streams
-  SMA Lakes
-  Highways
-  SMA Jurisdiction
-  City
-  UGA

0 0.25 0.5
Miles
1:48,000



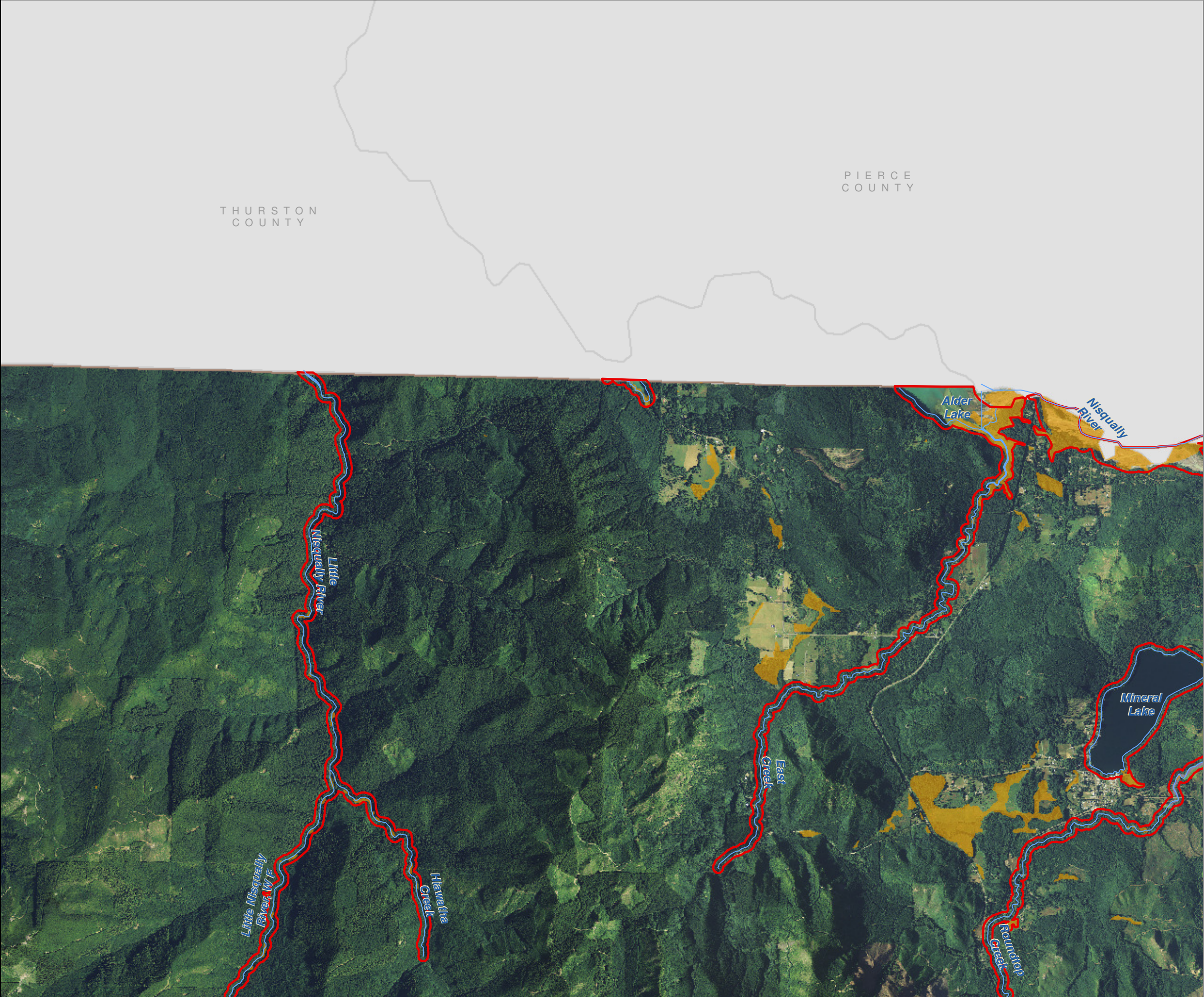
Data: Lewis County, USFWS NWI, FEMA,
WA DNR, WSDOT, NRCS NAIP

Shoreline jurisdiction boundaries depicted on this map are approximate. They have not been formally delineated or surveyed and are intended for planning purposes only. Additional site-specific evaluation may be needed to confirm/verify information shown on this map.

Lewis County Coalition



City of Morton City of Winlock



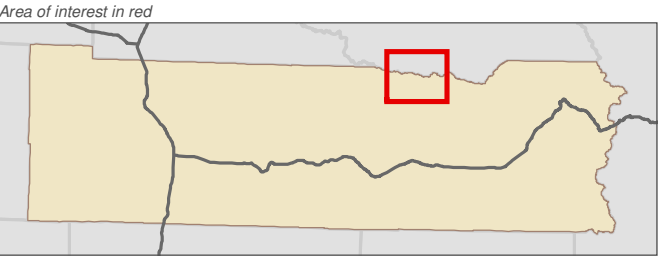
Lewis County, Washington
Shoreline Master Program

Map 8A
Floodplains, Floodway, and Wetlands
Figure 7

Date: 6/3/2014

- NWI Wetlands
- SMP Flood Course
- FEMA 100 Year Floodplain
- SMA Rivers & Streams
- SMA Lakes
- Highways
- SMA Jurisdiction
- City
- UGA

0 0.25 0.5
Miles
1:48,000



Data: Lewis County, USFWS NWI, FEMA, WA DNR, WSDOT, NRCS NAIP

Shoreline jurisdiction boundaries depicted on this map are approximate. They have not been formally delineated or surveyed and are intended for planning purposes only. Additional site-specific evaluation may be needed to confirm/verify information shown on this map.

Lewis County Coalition



City of Morton City of Winlock

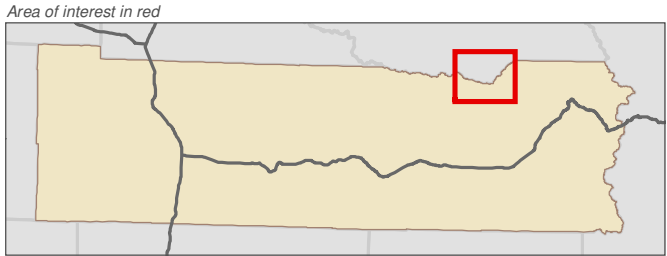


Lewis County, Washington
Shoreline Master Program

Map 8A
Floodplains, Floodway, and Wetlands
Figure 8

Date: 6/3/2014

- NWI Wetlands
- SMP Flood Course
- FEMA 100 Year Floodplain
- SMA Rivers & Streams
- SMA Lakes
- Highways
- SMA Jurisdiction
- City
- UGA



Data: Lewis County, USFWS NWI, FEMA, WA DNR, WSDOT, NRCS NAIP

Shoreline jurisdiction boundaries depicted on this map are approximate. They have not been formally delineated or surveyed and are intended for planning purposes only. Additional site-specific evaluation may be needed to confirm/verify information shown on this map.

Lewis County Coalition



City of Morton City of Winlock



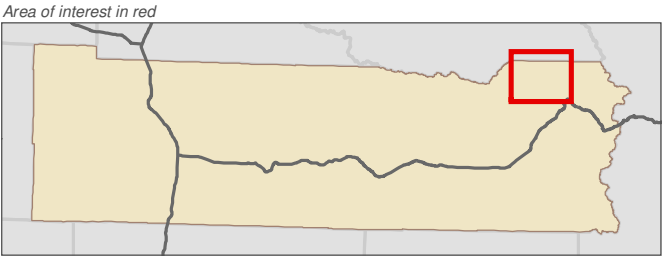
Lewis County, Washington
Shoreline Master Program

Map 8A
Floodplains, Floodway, and Wetlands
Figure 9

Date: 6/3/2014

- NWI Wetlands
- SMP Flood Course
- FEMA 100 Year Floodplain
- SMA Rivers & Streams
- SMA Lakes
- Highways
- SMA Jurisdiction
- City
- UGA

0 0.25 0.5
Miles
1:48,000



Data: Lewis County, USFWS NWI, FEMA, WA DNR, WSDOT, NRCS NAIP

Shoreline jurisdiction boundaries depicted on this map are approximate. They have not been formally delineated or surveyed and are intended for planning purposes only. Additional site-specific evaluation may be needed to confirm/verify information shown on this map.

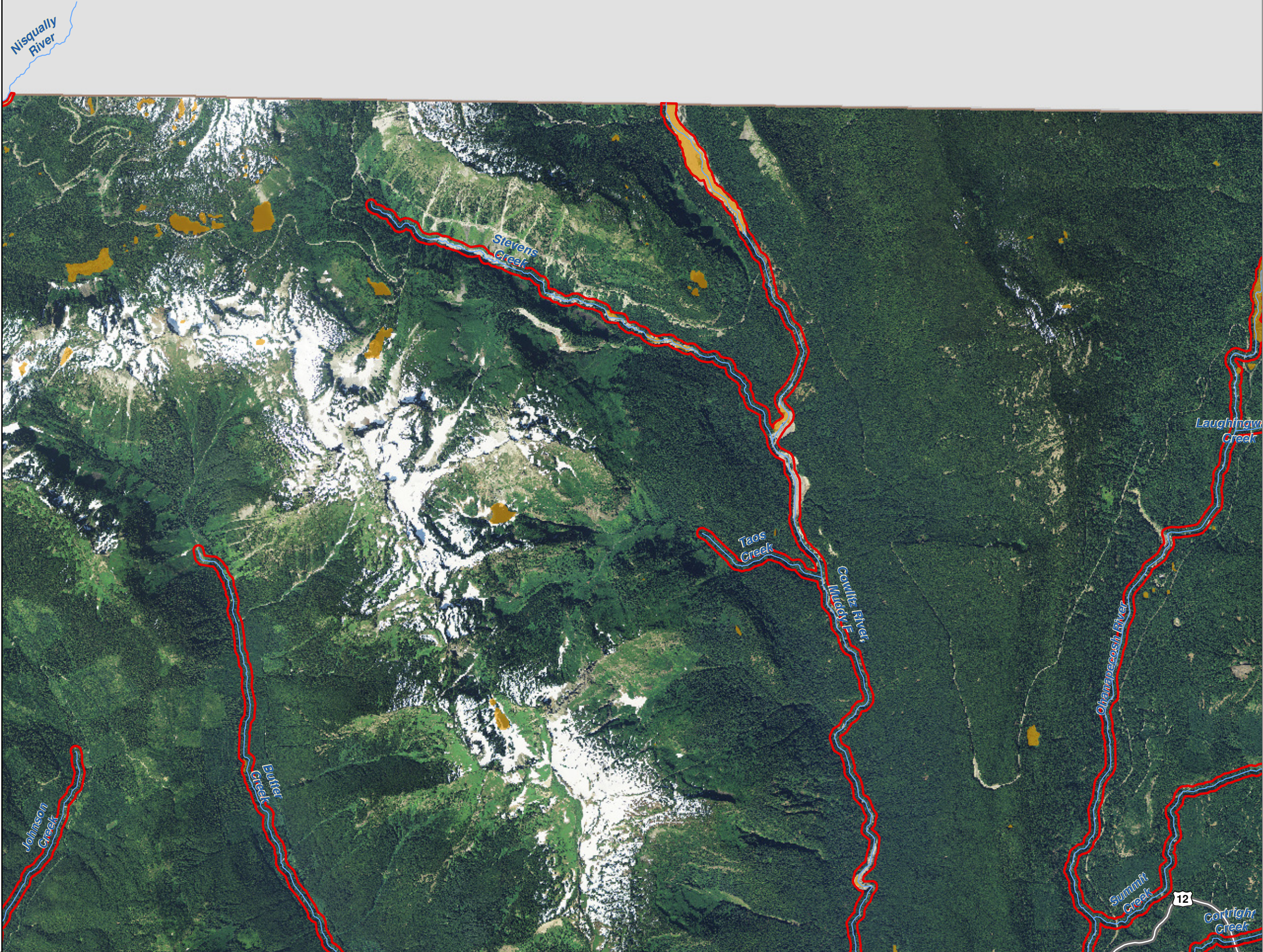
Lewis County Coalition



City of Morton City of Winlock



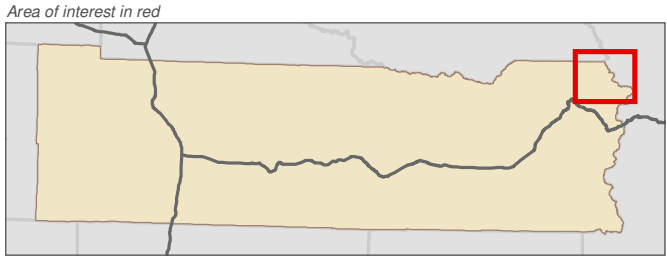
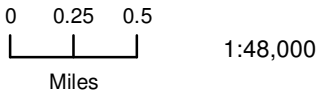
PIERCE
COUNTY



Lewis County, Washington
Shoreline Master Program

Map 8A
Floodplains, Floodway, and Wetlands
Figure 10
Date: 6/3/2014

- NWI Wetlands
- SMP Flood Course
- FEMA 100 Year Floodplain
- SMA Rivers & Streams
- SMA Lakes
- Highways
- SMA Jurisdiction
- City
- UGA



Data: Lewis County, USFWS NWI, FEMA, WA DNR, WSDOT, NRCS NAIP

Shoreline jurisdiction boundaries depicted on this map are approximate. They have not been formally delineated or surveyed and are intended for planning purposes only. Additional site-specific evaluation may be needed to confirm/verify information shown on this map.

Lewis County Coalition



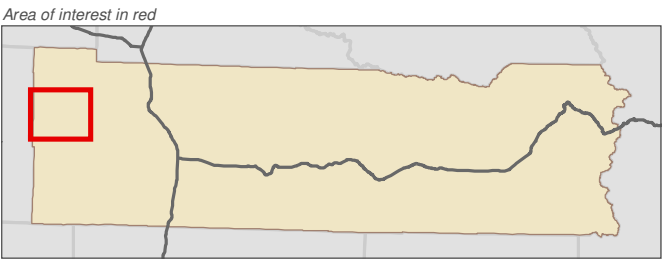
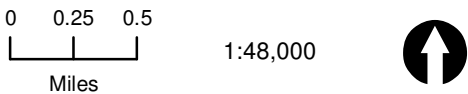
City of Morton City of Winlock



Lewis County, Washington
Shoreline Master Program

Map 8A
Floodplains, Floodway, and Wetlands
Figure 11
Date: 6/3/2014

- NWI Wetlands
- SMP Flood Course
- FEMA 100 Year Floodplain
- SMA Rivers & Streams
- SMA Lakes
- Highways
- SMA Jurisdiction
- City
- UGA



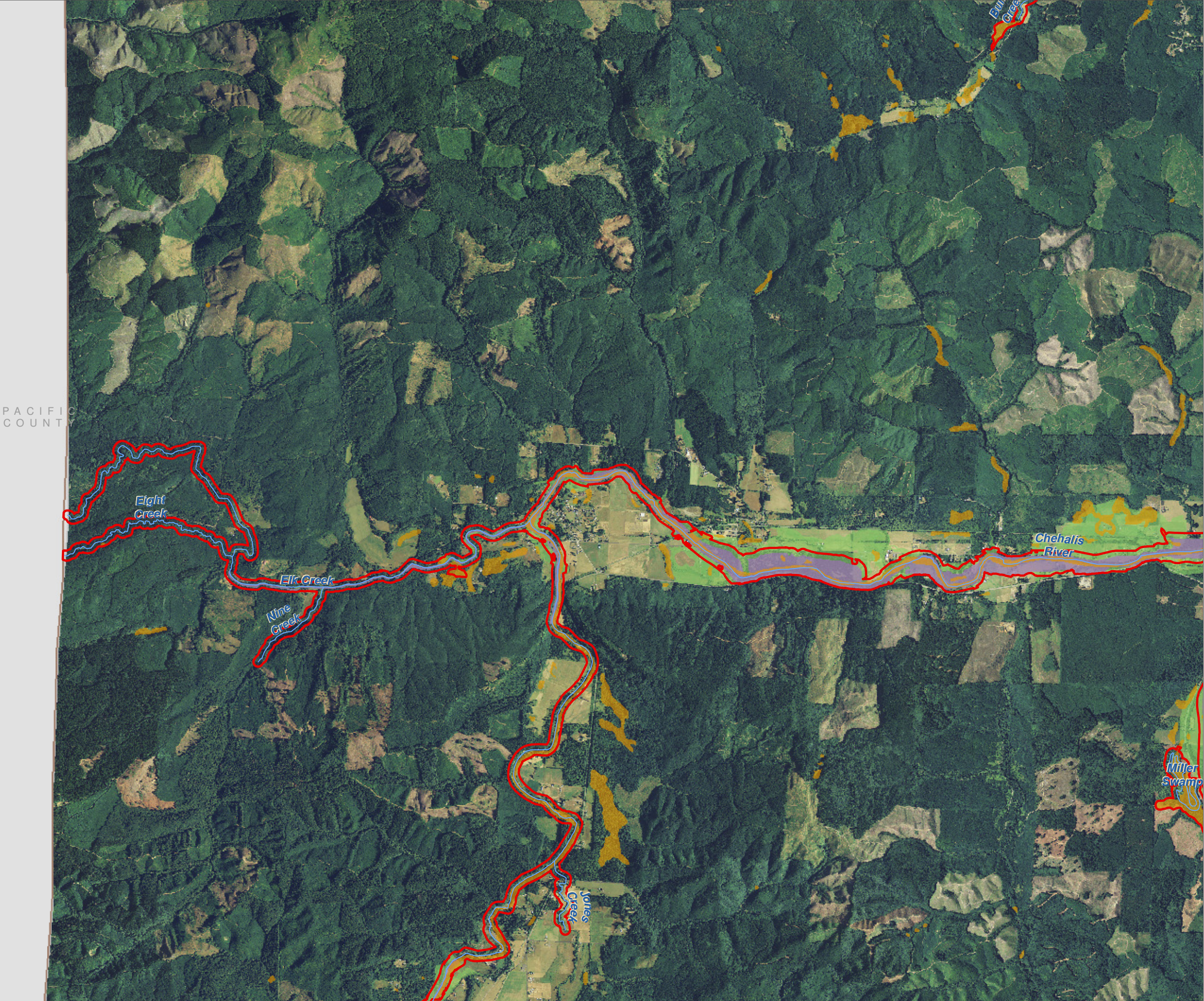
Data: Lewis County, USFWS NWI, FEMA, WA DNR, WSDOT, NRCS NAIP

Shoreline jurisdiction boundaries depicted on this map are approximate. They have not been formally delineated or surveyed and are intended for planning purposes only. Additional site-specific evaluation may be needed to confirm/verify information shown on this map.

Lewis County Coalition



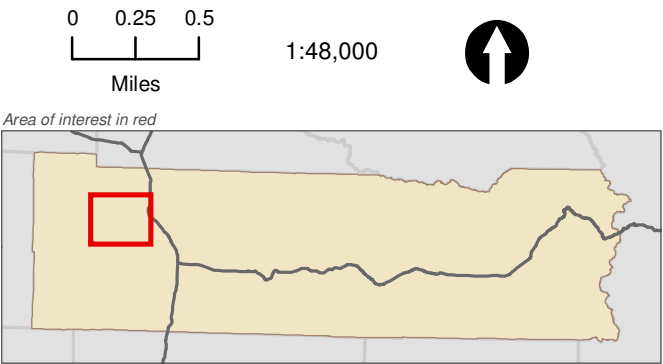
City of Morton City of Winlock



Lewis County, Washington
Shoreline Master Program

Map 8A
Floodplains, Floodway, and Wetlands
Figure 12
Date: 6/3/2014

- NWI Wetlands
- SMP Flood Course
- FEMA 100 Year Floodplain
- SMA Rivers & Streams
- SMA Lakes
- Highways
- SMA Jurisdiction
- City
- UGA



Data: Lewis County, USFWS NWI, FEMA, WA DNR, WSDOT, NRCS NAIP

Shoreline jurisdiction boundaries depicted on this map are approximate. They have not been formally delineated or surveyed and are intended for planning purposes only. Additional site-specific evaluation may be needed to confirm/verify information shown on this map.



Lewis County
Washington's First County
est. 1854



CENTRALIA



CHEHALIS, WASHINGTON
1883

City of Morton

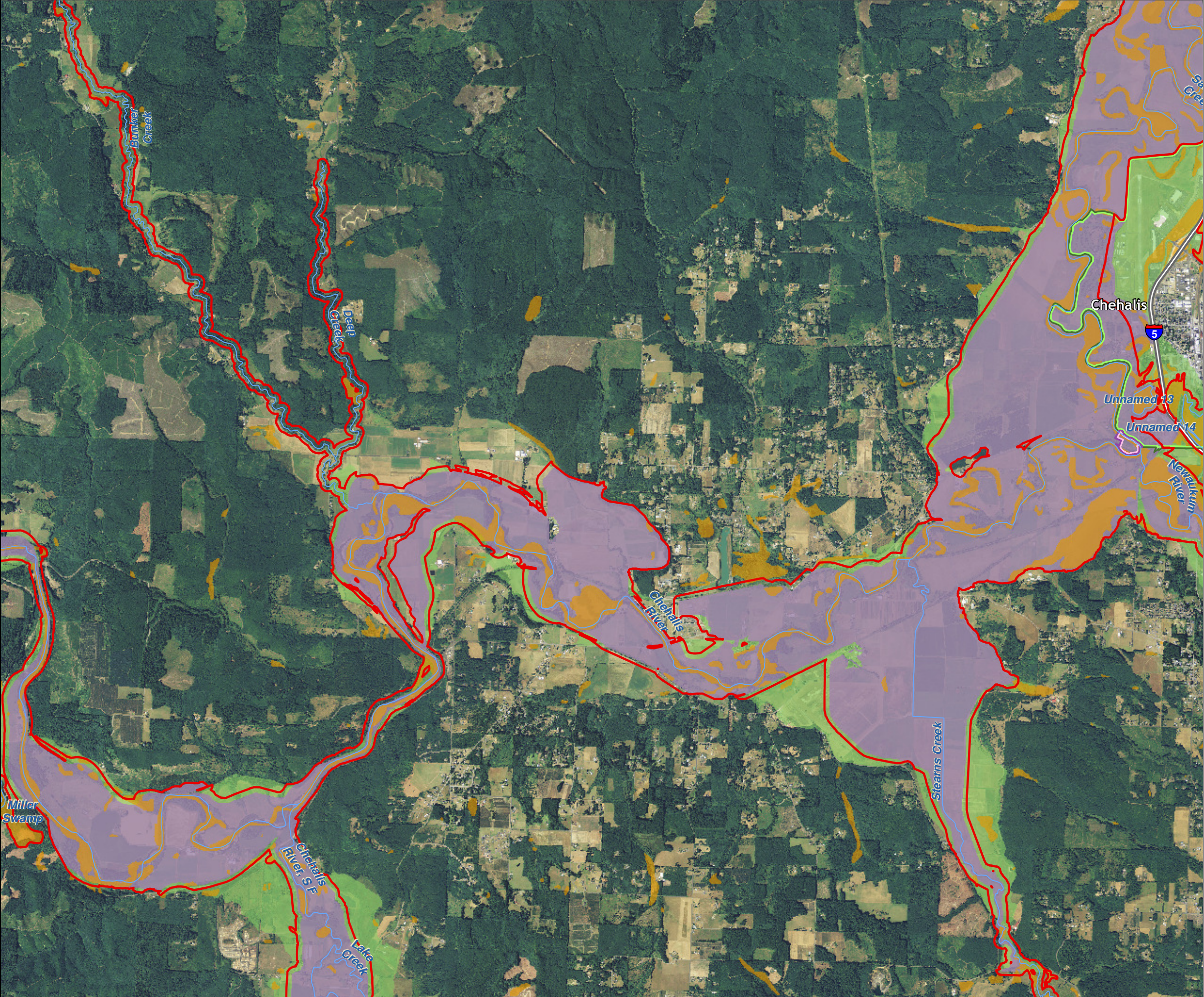
City of Winlock



AHBL



core
GIS
COMMUNITY, REGIONAL & ENVIRONMENTAL

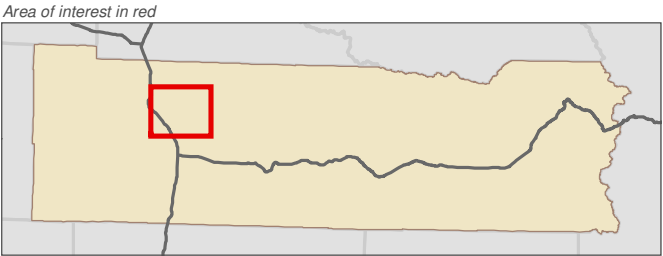


Lewis County, Washington
Shoreline Master Program

Map 8A
Floodplains, Floodway, and Wetlands
Figure 13
Date: 6/3/2014

- NWI Wetlands
- SMP Flood Course
- FEMA 100 Year Floodplain
- SMA Rivers & Streams
- SMA Lakes
- Highways
- SMA Jurisdiction
- City
- UGA

0 0.25 0.5
Miles
1:48,000



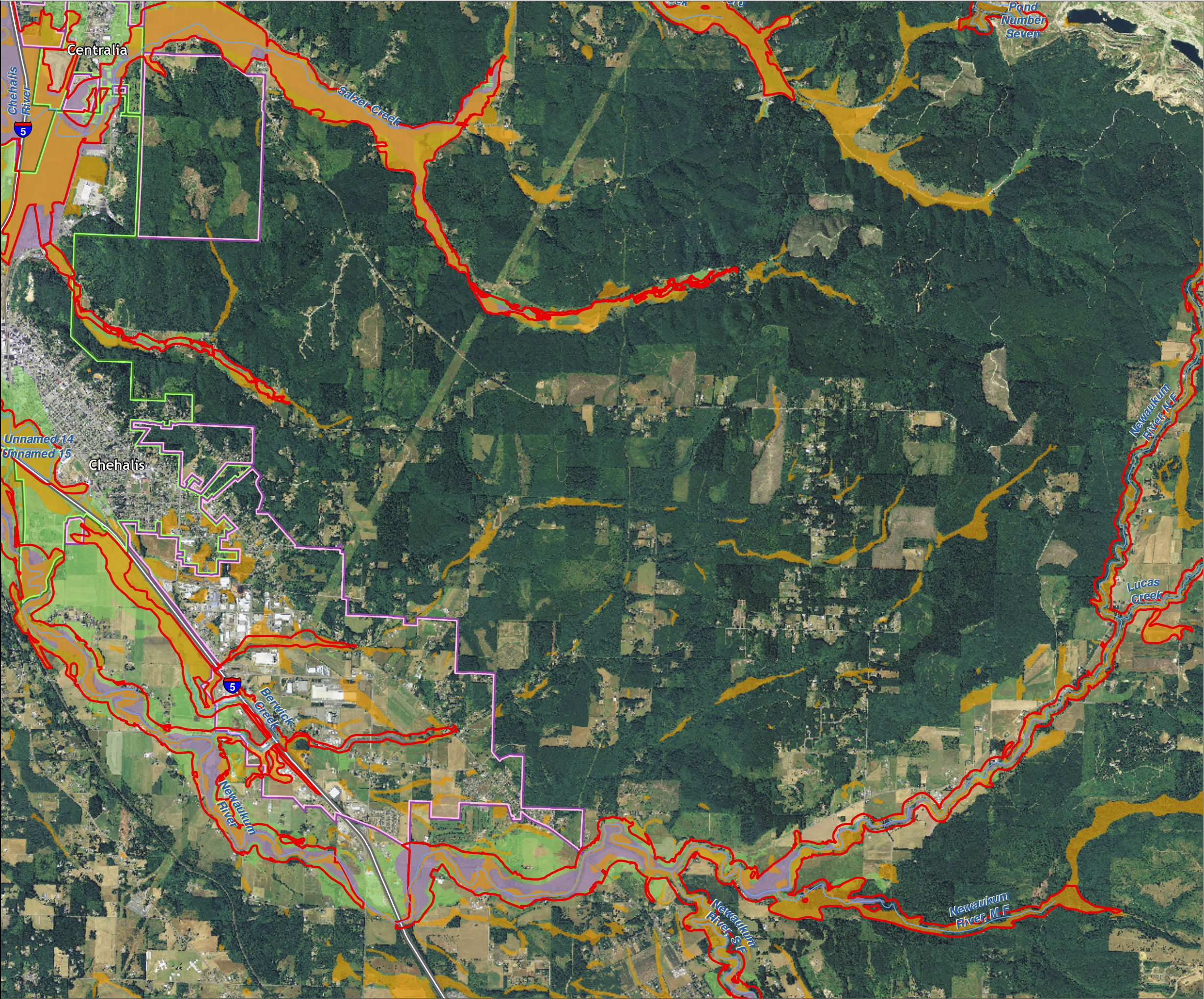
Data: Lewis County, USFWS NWI, FEMA, WA DNR, WSDOT, NRCS NAIP

Shoreline jurisdiction boundaries depicted on this map are approximate. They have not been formally delineated or surveyed and are intended for planning purposes only. Additional site-specific evaluation may be needed to confirm/verify information shown on this map.

Lewis County Coalition



City of Morton City of Winlock



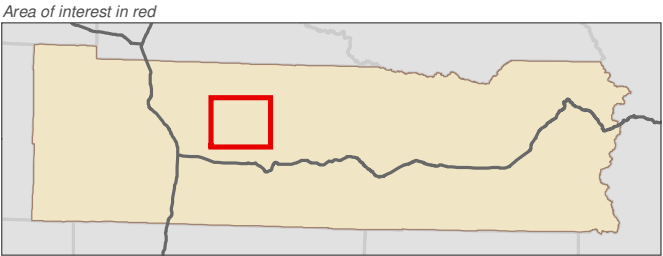
Lewis County, Washington
Shoreline Master Program

Map 8A
Floodplains, Floodway, and Wetlands
Figure 14

Date: 6/3/2014

- NWI Wetlands
- SMP Flood Course
- FEMA 100 Year Floodplain
- SMA Rivers & Streams
- SMA Lakes
- Highways
- SMA Jurisdiction
- City
- UGA

0 0.25 0.5
Miles
1:48,000



Data: Lewis County, USFWS NWI, FEMA, WA DNR, WSDOT, NRCS NAIP

Shoreline jurisdiction boundaries depicted on this map are approximate. They have not been formally delineated or surveyed and are intended for planning purposes only. Additional site-specific evaluation may be needed to confirm/verify information shown on this map.

Lewis County Coalition



City of Morton City of Winlock

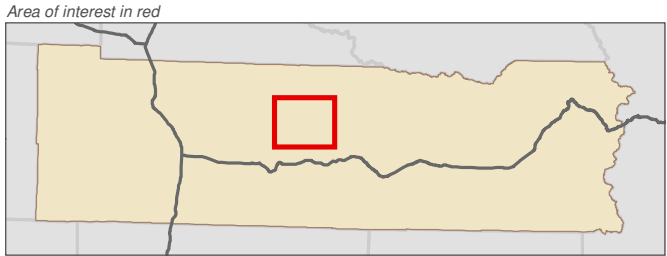


Lewis County, Washington
Shoreline Master Program

Map 8A
Floodplains, Floodway, and Wetlands
Figure 15

Date: 6/3/2014

- NWI Wetlands
- SMP Flood Course
- FEMA 100 Year Floodplain
- SMA Rivers & Streams
- SMA Lakes
- Highways
- SMA Jurisdiction
- City
- UGA



Data: Lewis County, USFWS NWI, FEMA, WA DNR, WSDOT, NRCS NAIP

Shoreline jurisdiction boundaries depicted on this map are approximate. They have not been formally delineated or surveyed and are intended for planning purposes only. Additional site-specific evaluation may be needed to confirm/verify information shown on this map.

Lewis County Coalition



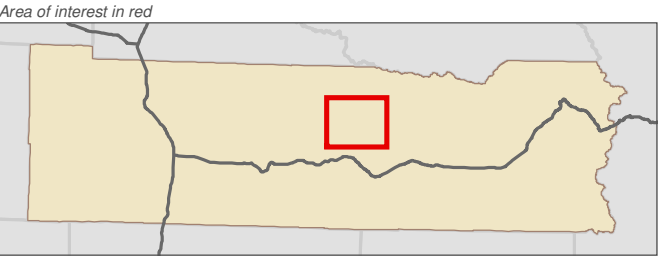
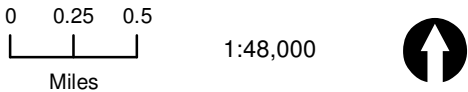
City of Morton City of Winlock



Lewis County, Washington
Shoreline Master Program

Map 8A
Floodplains, Floodway, and Wetlands
Figure 16
Date: 6/3/2014

- NWI Wetlands
- SMP Flood Course
- FEMA 100 Year Floodplain
- SMA Rivers & Streams
- SMA Lakes
- Highways
- SMA Jurisdiction
- City
- UGA



Data: Lewis County, USFWS NWI, FEMA, WA DNR, WSDOT, NRCS NAIP

Shoreline jurisdiction boundaries depicted on this map are approximate. They have not been formally delineated or surveyed and are intended for planning purposes only. Additional site-specific evaluation may be needed to confirm/verify information shown on this map.

Lewis County Coalition



City of Morton City of Winlock

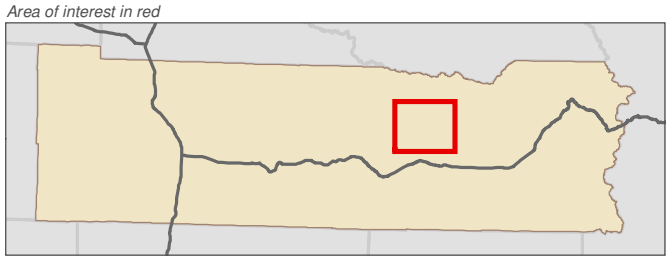


Lewis County, Washington
Shoreline Master Program

Map 8A
Floodplains, Floodway, and Wetlands
Figure 17

Date: 6/3/2014

- NWI Wetlands
- SMP Flood Course
- FEMA 100 Year Floodplain
- SMA Rivers & Streams
- SMA Lakes
- Highways
- SMA Jurisdiction
- City
- UGA



Data: Lewis County, USFWS NWI, FEMA, WA DNR, WSDOT, NRCS NAIP

Shoreline jurisdiction boundaries depicted on this map are approximate. They have not been formally delineated or surveyed and are intended for planning purposes only. Additional site-specific evaluation may be needed to confirm/verify information shown on this map.

Lewis County Coalition



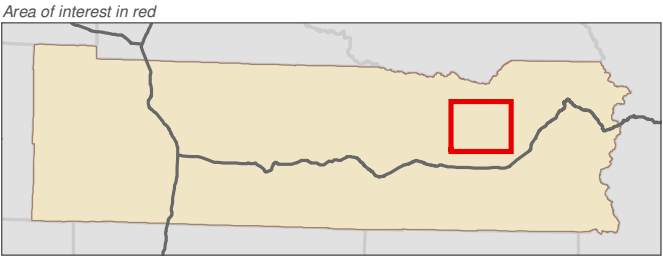
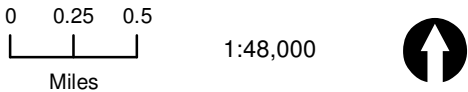
City of Morton City of Winlock



Lewis County, Washington
Shoreline Master Program

Map 8A
Floodplains, Floodway, and Wetlands
Figure 18
Date: 6/3/2014

- NWI Wetlands
- SMP Flood Course
- FEMA 100 Year Floodplain
- SMA Rivers & Streams
- SMA Lakes
- Highways
- SMA Jurisdiction
- City
- UGA



Data: Lewis County, USFWS NWI, FEMA, WA DNR, WSDOT, NRCS NAIP

Shoreline jurisdiction boundaries depicted on this map are approximate. They have not been formally delineated or surveyed and are intended for planning purposes only. Additional site-specific evaluation may be needed to confirm/verify information shown on this map.

Lewis County Coalition



City of Morton City of Winlock

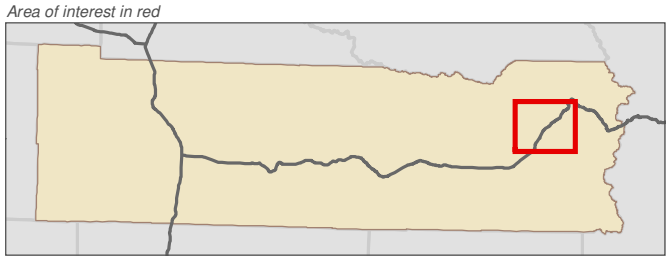


Lewis County, Washington
Shoreline Master Program

Map 8A
Floodplains, Floodway, and Wetlands
Figure 19

Date: 6/3/2014

- NWI Wetlands
- SMP Flood Course
- FEMA 100 Year Floodplain
- SMA Rivers & Streams
- SMA Lakes
- Highways
- SMA Jurisdiction
- City
- UGA



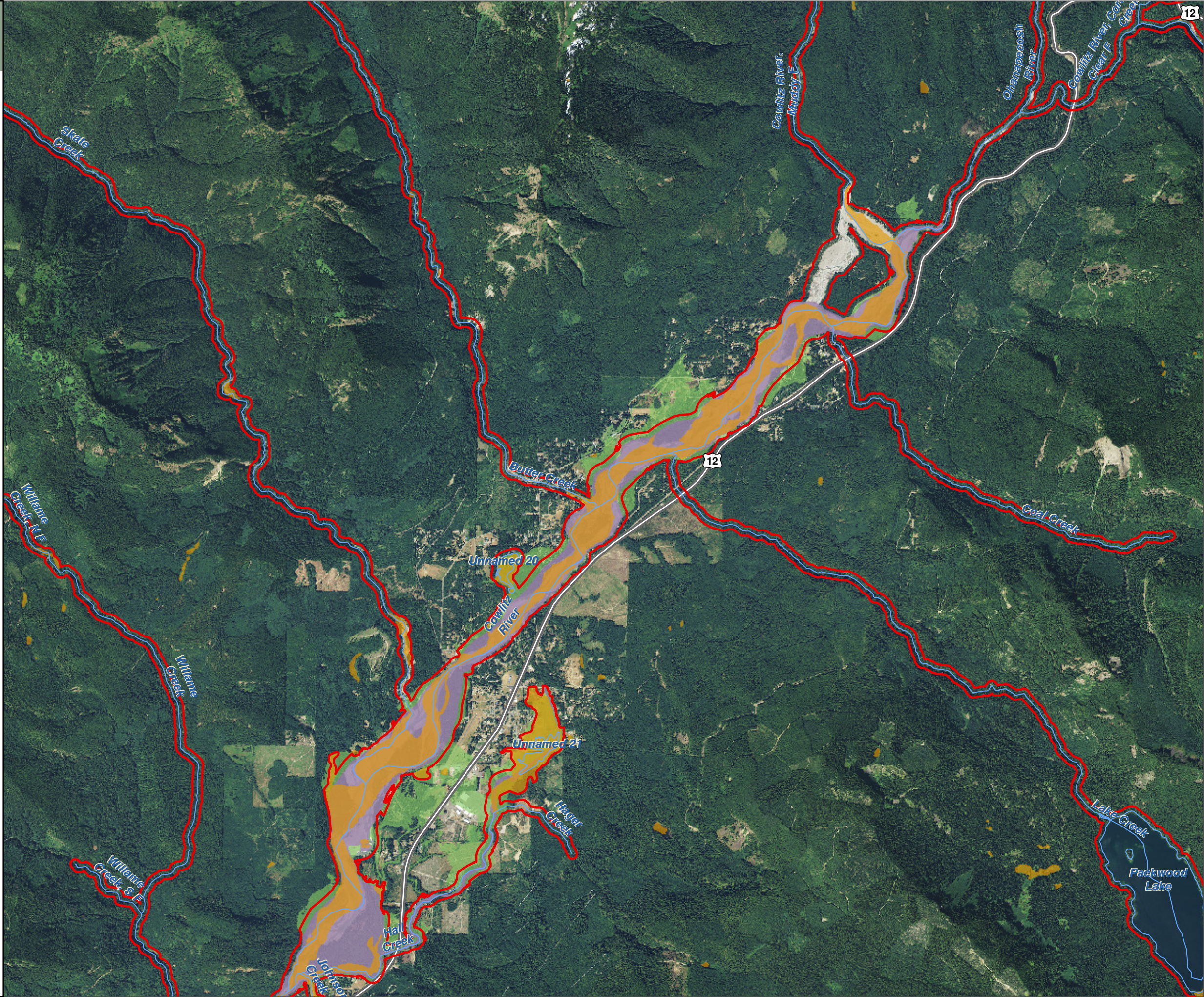
Data: Lewis County, USFWS NWI, FEMA, WA DNR, WSDOT, NRCS NAIP

Shoreline jurisdiction boundaries depicted on this map are approximate. They have not been formally delineated or surveyed and are intended for planning purposes only. Additional site-specific evaluation may be needed to confirm/verify information shown on this map.

Lewis County Coalition



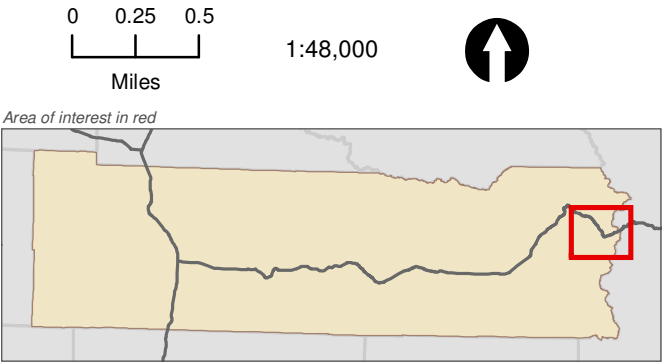
City of Morton City of Winlock



Lewis County, Washington
Shoreline Master Program

Map 8A
Floodplains, Floodway, and Wetlands
Figure 20
Date: 6/3/2014

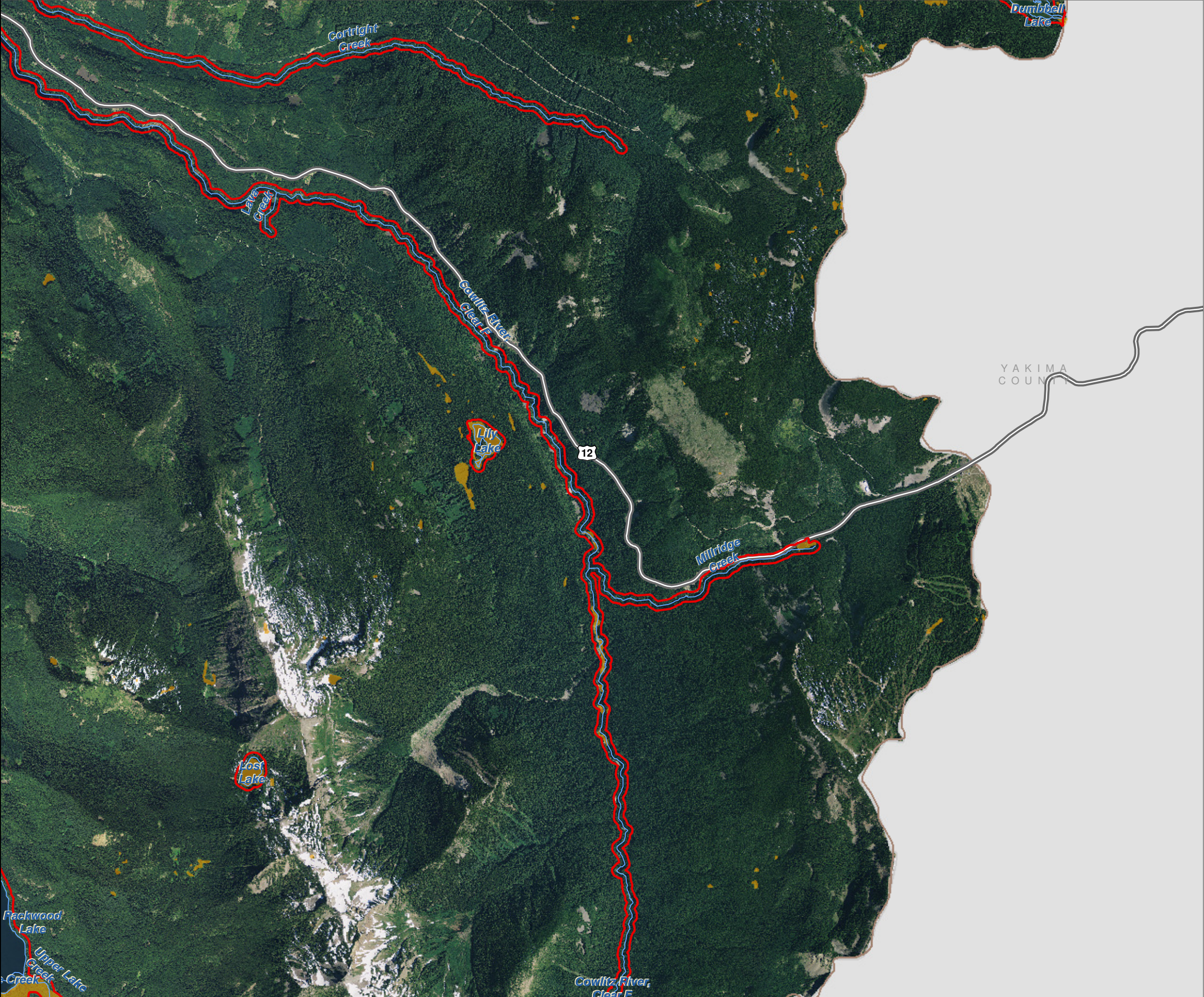
- NWI Wetlands
- SMP Flood Course
- FEMA 100 Year Floodplain
- SMA Rivers & Streams
- SMA Lakes
- Highways
- SMA Jurisdiction
- City
- UGA



Data: Lewis County, USFWS NWI, FEMA, WA DNR, WSDOT, NRCS NAIP

Shoreline jurisdiction boundaries depicted on this map are approximate. They have not been formally delineated or surveyed and are intended for planning purposes only. Additional site-specific evaluation may be needed to confirm/verify information shown on this map.

Lewis County Coalition

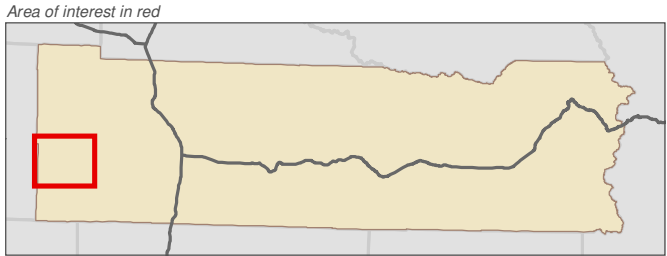


Lewis County, Washington
Shoreline Master Program

Map 8A
Floodplains, Floodway, and Wetlands
Figure 21

Date: 6/3/2014

- NWI Wetlands
- SMP Flood Course
- FEMA 100 Year Floodplain
- SMA Rivers & Streams
- SMA Lakes
- Highways
- SMA Jurisdiction
- City
- UGA



Data: Lewis County, USFWS NWI, FEMA, WA DNR, WSDOT, NRCS NAIP

Shoreline jurisdiction boundaries depicted on this map are approximate. They have not been formally delineated or surveyed and are intended for planning purposes only. Additional site-specific evaluation may be needed to confirm/verify information shown on this map.

Lewis County Coalition



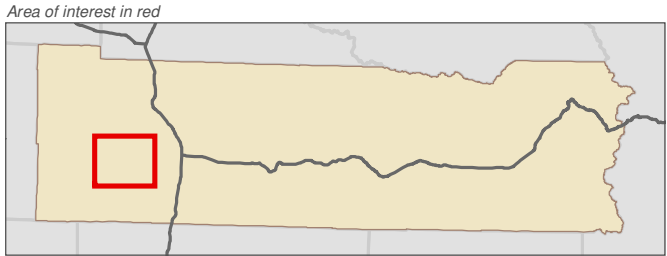
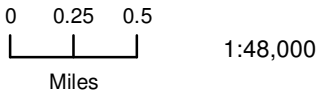
City of Morton City of Winlock



Lewis County, Washington
Shoreline Master Program

Map 8A
Floodplains, Floodway, and Wetlands
Figure 22
Date: 6/3/2014

- NWI Wetlands
- SMP Flood Course
- FEMA 100 Year Floodplain
- SMA Rivers & Streams
- SMA Lakes
- Highways
- SMA Jurisdiction
- City
- UGA



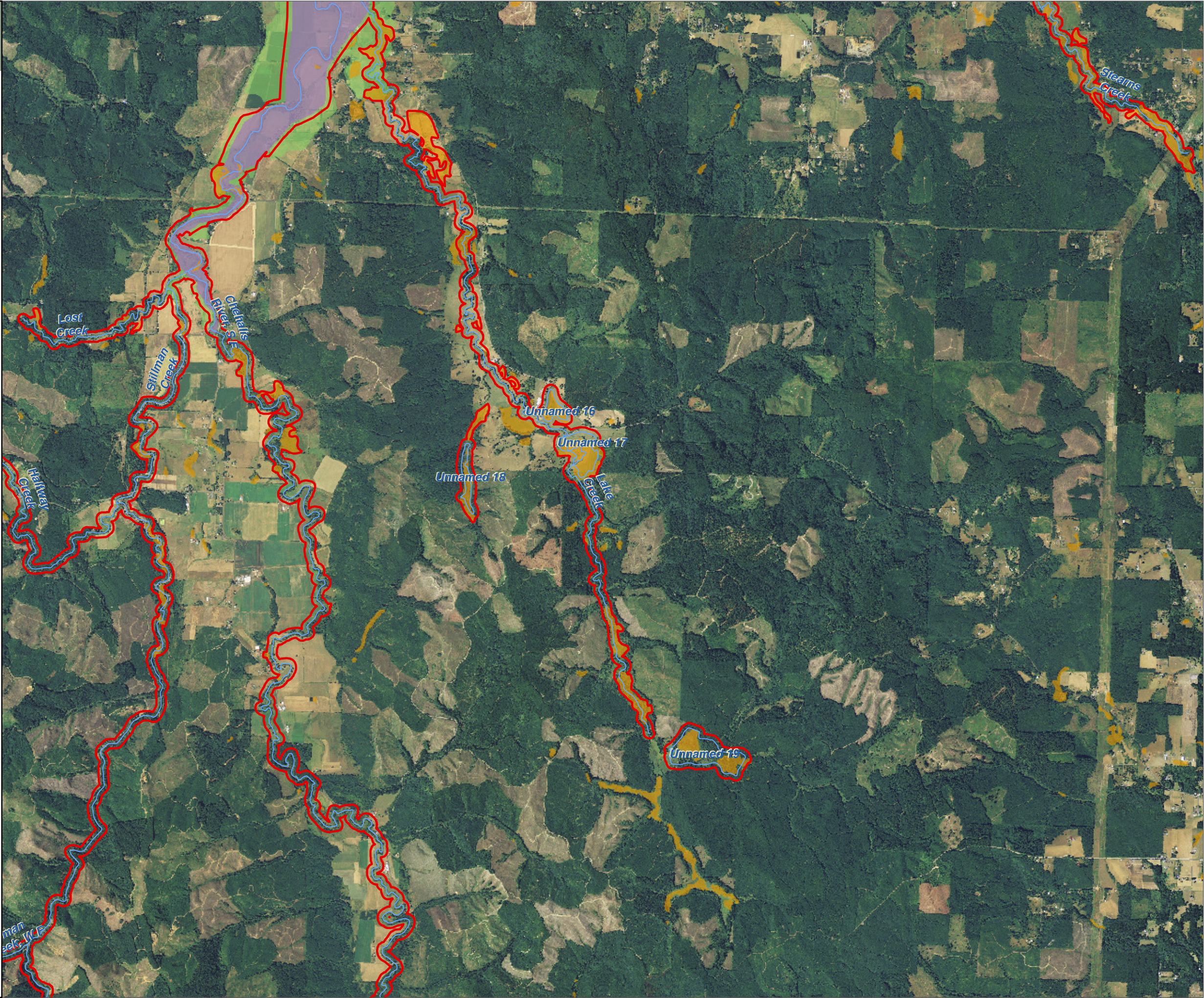
Data: Lewis County, USFWS NWI, FEMA, WA DNR, WSDOT, NRCS NAIP

Shoreline jurisdiction boundaries depicted on this map are approximate. They have not been formally delineated or surveyed and are intended for planning purposes only. Additional site-specific evaluation may be needed to confirm/verify information shown on this map.

Lewis County Coalition



City of Morton City of Winlock

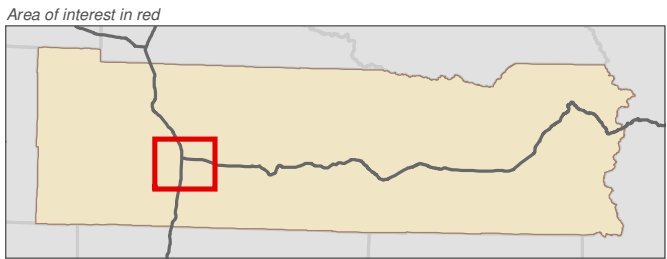


Lewis County, Washington
Shoreline Master Program

Map 8A
Floodplains, Floodway, and Wetlands
Figure 23

Date: 6/3/2014

- NWI Wetlands
- SMP Flood Course
- FEMA 100 Year Floodplain
- SMA Rivers & Streams
- SMA Lakes
- Highways
- SMA Jurisdiction
- City
- UGA



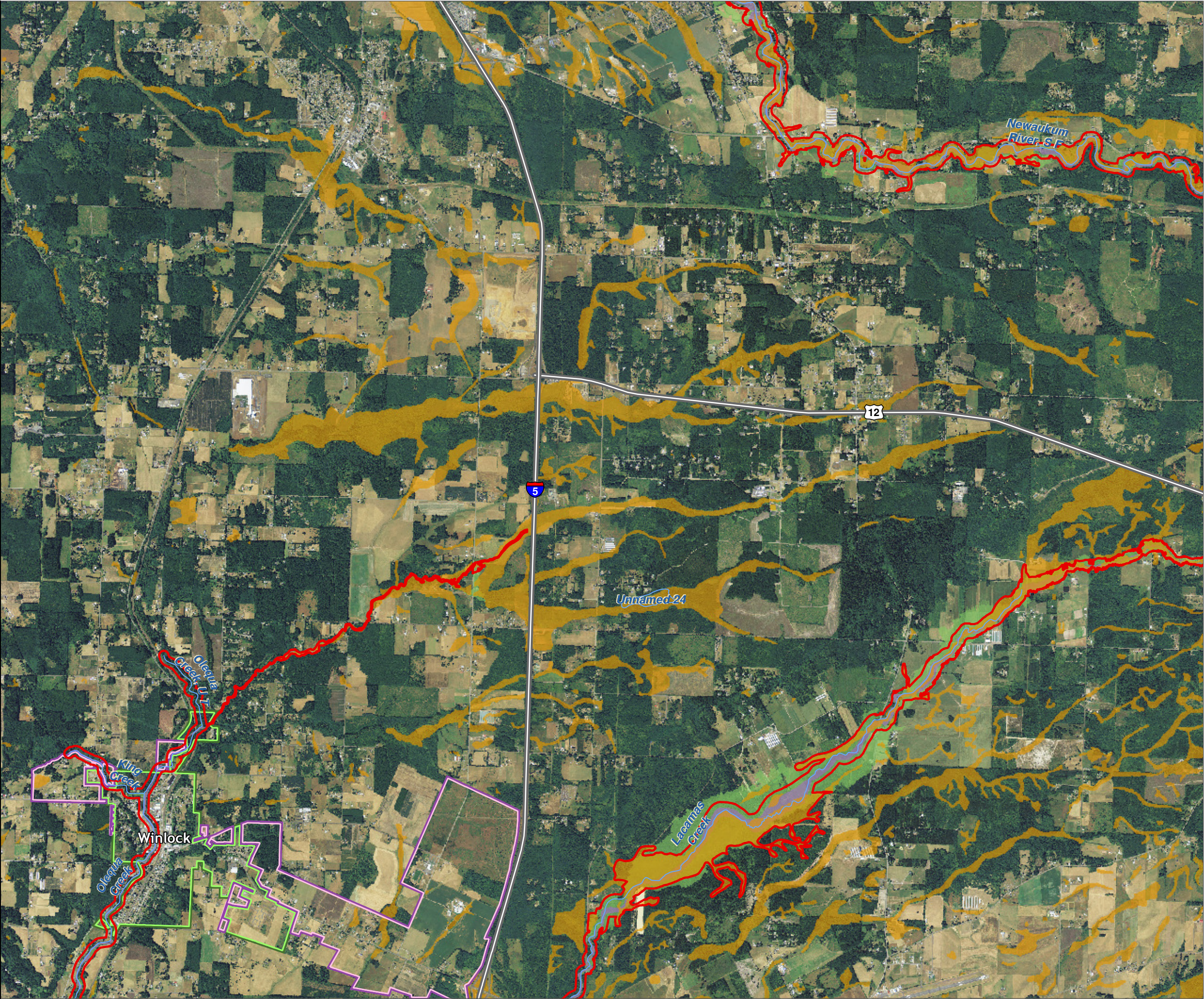
Data: Lewis County, USFWS NWI, FEMA, WA DNR, WSDOT, NRCS NAIP

Shoreline jurisdiction boundaries depicted on this map are approximate. They have not been formally delineated or surveyed and are intended for planning purposes only. Additional site-specific evaluation may be needed to confirm/verify information shown on this map.

Lewis County Coalition



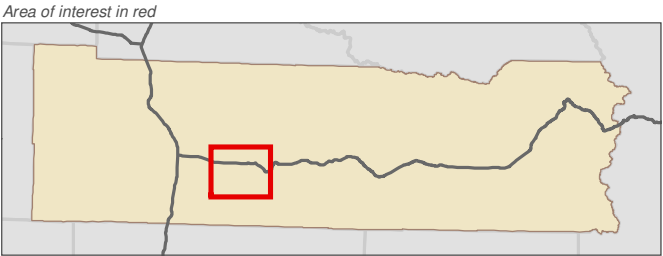
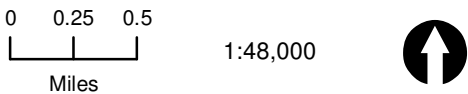
City of Morton City of Winlock



Lewis County, Washington
Shoreline Master Program

Map 8A
Floodplains, Floodway, and Wetlands
Figure 24
Date: 6/3/2014

- NWI Wetlands
- SMP Flood Course
- FEMA 100 Year Floodplain
- SMA Rivers & Streams
- SMA Lakes
- Highways
- SMA Jurisdiction
- City
- UGA



Data: Lewis County, USFWS NWI, FEMA, WA DNR, WSDOT, NRCS NAIP

Shoreline jurisdiction boundaries depicted on this map are approximate. They have not been formally delineated or surveyed and are intended for planning purposes only. Additional site-specific evaluation may be needed to confirm/verify information shown on this map.

Lewis County Coalition



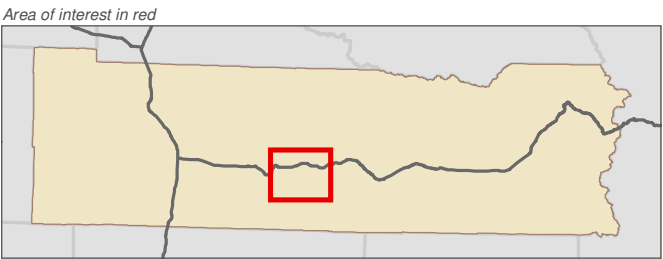
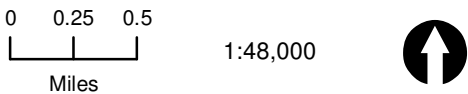
City of Morton City of Winlock



Lewis County, Washington
Shoreline Master Program

Map 8A
Floodplains, Floodway, and Wetlands
Figure 25
Date: 6/3/2014

- NWI Wetlands
- SMP Flood Course
- FEMA 100 Year Floodplain
- SMA Rivers & Streams
- SMA Lakes
- Highways
- SMA Jurisdiction
- City
- UGA



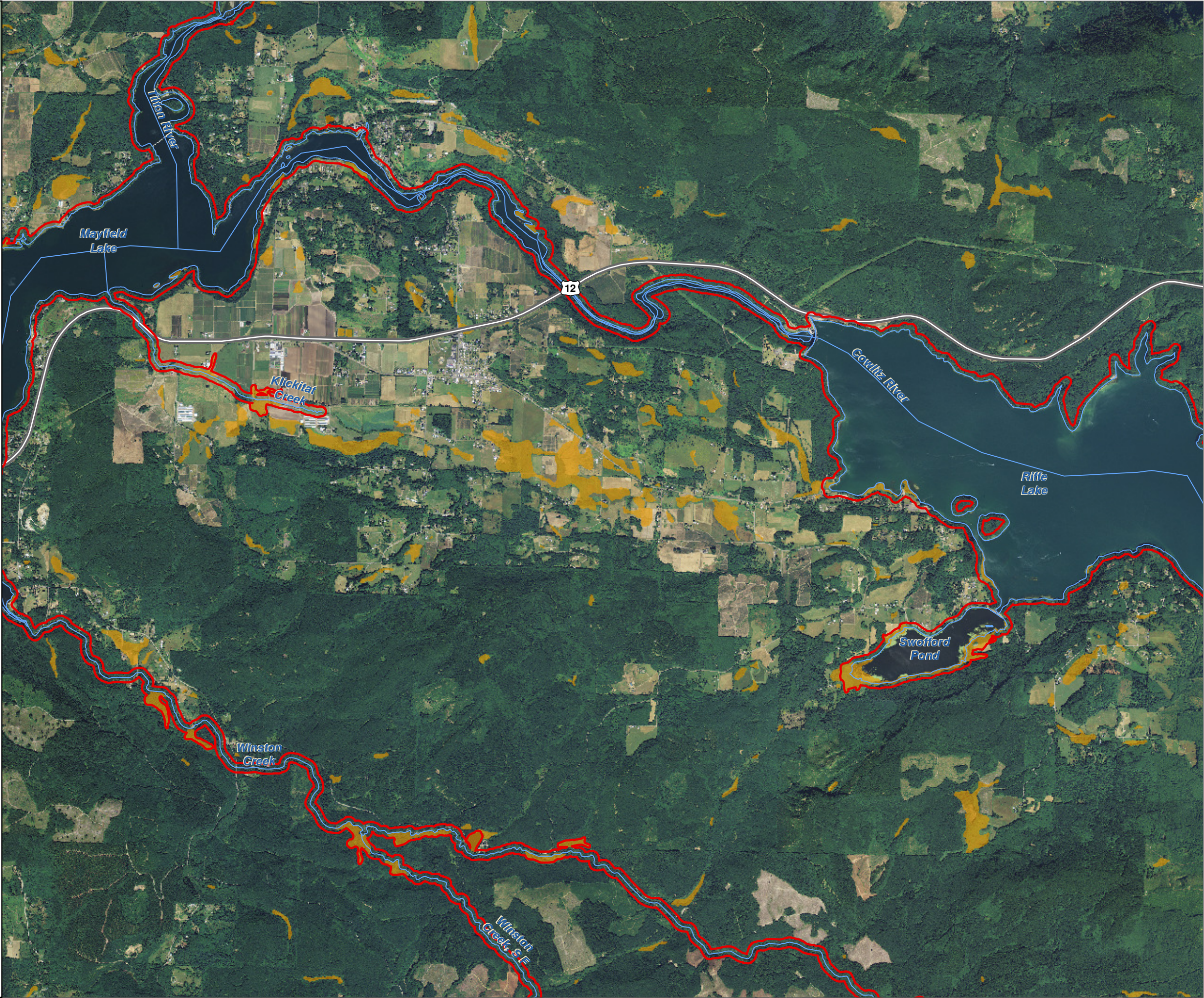
Data: Lewis County, USFWS NWI, FEMA, WA DNR, WSDOT, NRCS NAIP

Shoreline jurisdiction boundaries depicted on this map are approximate. They have not been formally delineated or surveyed and are intended for planning purposes only. Additional site-specific evaluation may be needed to confirm/verify information shown on this map.

Lewis County Coalition



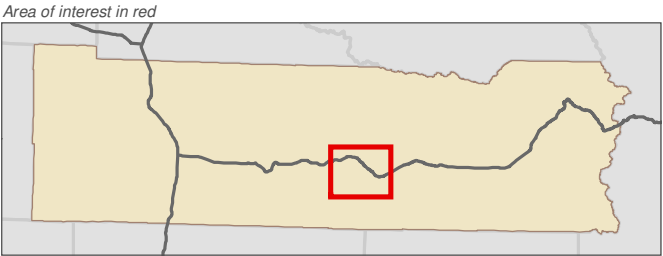
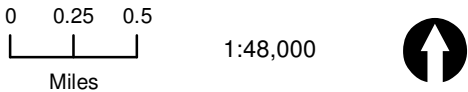
City of Morton City of Winlock



Lewis County, Washington
Shoreline Master Program

Map 8A
Floodplains, Floodway, and Wetlands
Figure 26
Date: 6/3/2014

- NWI Wetlands
- SMP Flood Course
- FEMA 100 Year Floodplain
- SMA Rivers & Streams
- SMA Lakes
- Highways
- SMA Jurisdiction
- City
- UGA



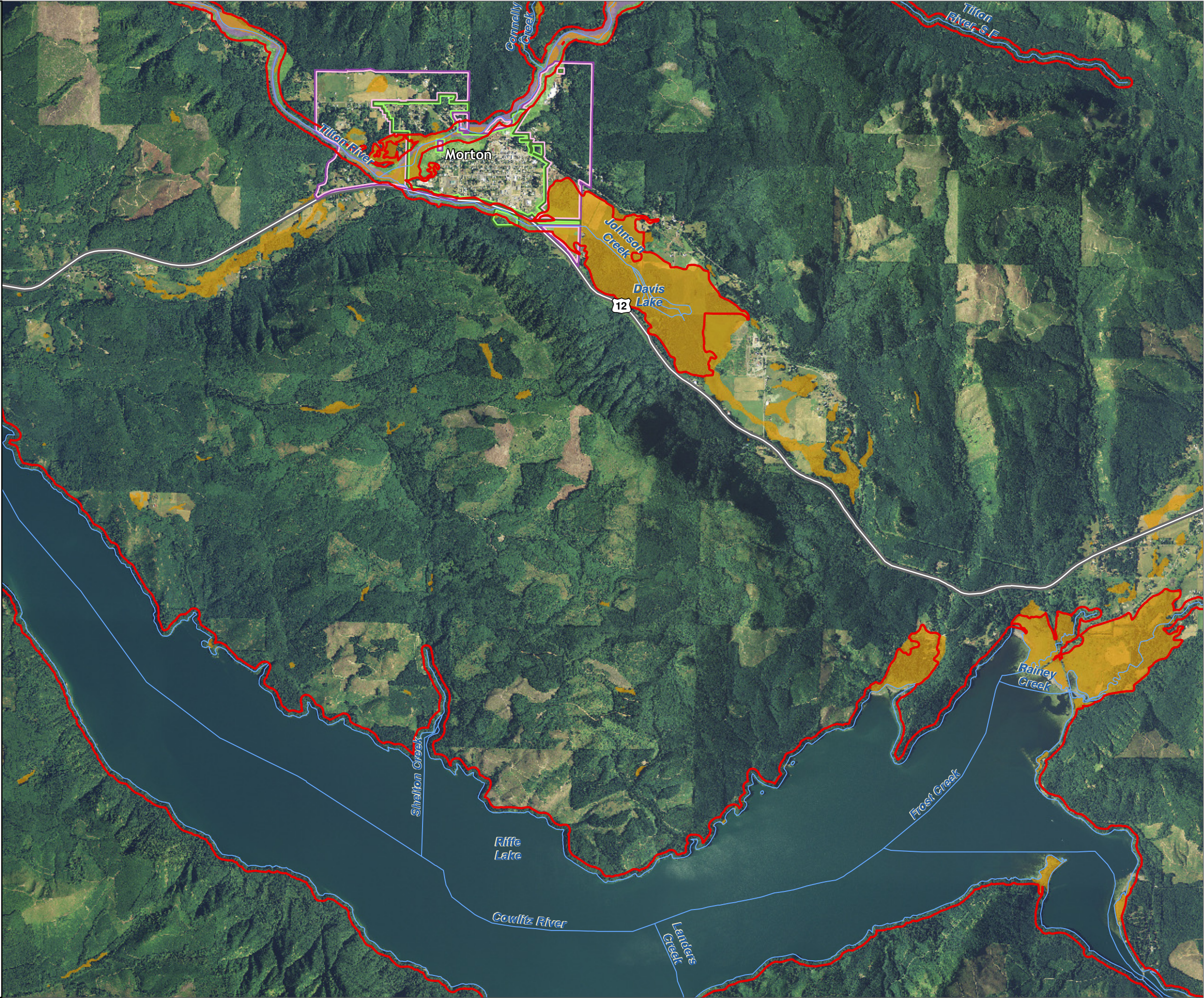
Data: Lewis County, USFWS NWI, FEMA, WA DNR, WSDOT, NRCS NAIP

Shoreline jurisdiction boundaries depicted on this map are approximate. They have not been formally delineated or surveyed and are intended for planning purposes only. Additional site-specific evaluation may be needed to confirm/verify information shown on this map.

Lewis County Coalition



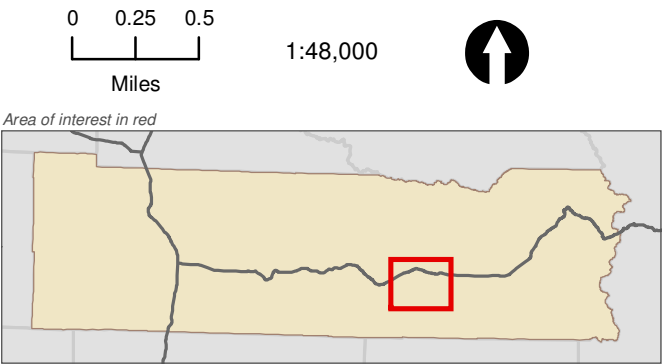
City of Morton City of Winlock



Lewis County, Washington
Shoreline Master Program

Map 8A
Floodplains, Floodway, and Wetlands
Figure 27
Date: 6/3/2014

- NWI Wetlands
- SMP Flood Course
- FEMA 100 Year Floodplain
- SMA Rivers & Streams
- SMA Lakes
- Highways
- SMA Jurisdiction
- City
- UGA



Data: Lewis County, USFWS NWI, FEMA, WA DNR, WSDOT, NRCS NAIP

Shoreline jurisdiction boundaries depicted on this map are approximate. They have not been formally delineated or surveyed and are intended for planning purposes only. Additional site-specific evaluation may be needed to confirm/verify information shown on this map.

Lewis County Coalition



City of Morton City of Winlock

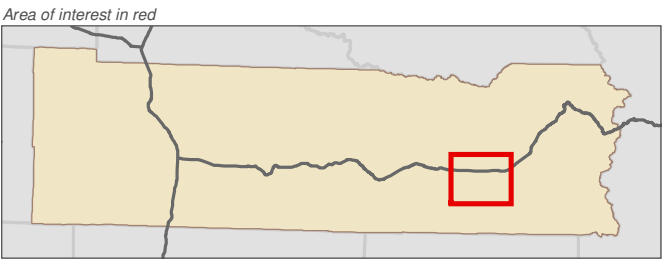
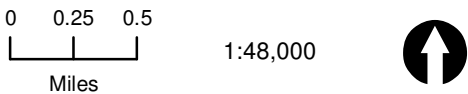




Lewis County, Washington
Shoreline Master Program

Map 8A
Floodplains, Floodway, and Wetlands
Figure 28
Date: 6/3/2014

- NWI Wetlands
- SMP Flood Course
- FEMA 100 Year Floodplain
- SMA Rivers & Streams
- SMA Lakes
- Highways
- SMA Jurisdiction
- City
- UGA



Data: Lewis County, USFWS NWI, FEMA, WA DNR, WSDOT, NRCS NAIP

Shoreline jurisdiction boundaries depicted on this map are approximate. They have not been formally delineated or surveyed and are intended for planning purposes only. Additional site-specific evaluation may be needed to confirm/verify information shown on this map.

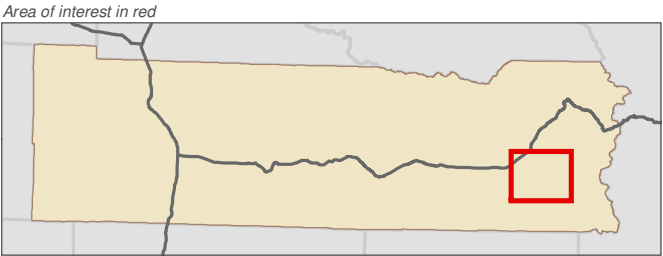
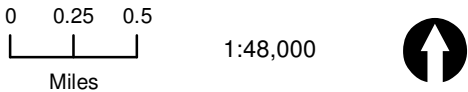
Lewis County Coalition



Lewis County, Washington
Shoreline Master Program

Map 8A
Floodplains, Floodway, and Wetlands
Figure 29
Date: 6/3/2014

- NWI Wetlands
- SMP Flood Course
- FEMA 100 Year Floodplain
- SMA Rivers & Streams
- SMA Lakes
- Highways
- SMA Jurisdiction
- City
- UGA



Data: Lewis County, USFWS NWI, FEMA, WA DNR, WSDOT, NRCS NAIP

Shoreline jurisdiction boundaries depicted on this map are approximate. They have not been formally delineated or surveyed and are intended for planning purposes only. Additional site-specific evaluation may be needed to confirm/verify information shown on this map.

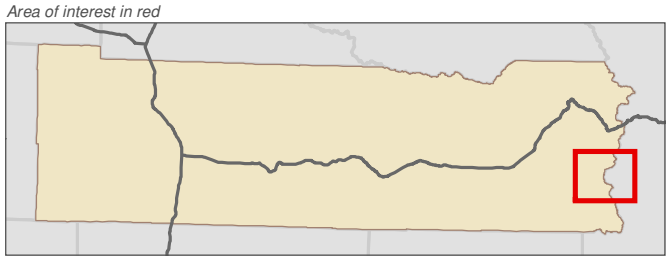
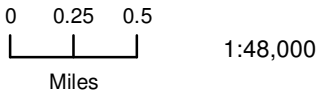
Lewis County Coalition



Lewis County, Washington
Shoreline Master Program

Map 8A
Floodplains, Floodway, and Wetlands
Figure 30
Date: 6/3/2014

- NWI Wetlands
- SMP Flood Course
- FEMA 100 Year Floodplain
- SMA Rivers & Streams
- SMA Lakes
- Highways
- SMA Jurisdiction
- City
- UGA



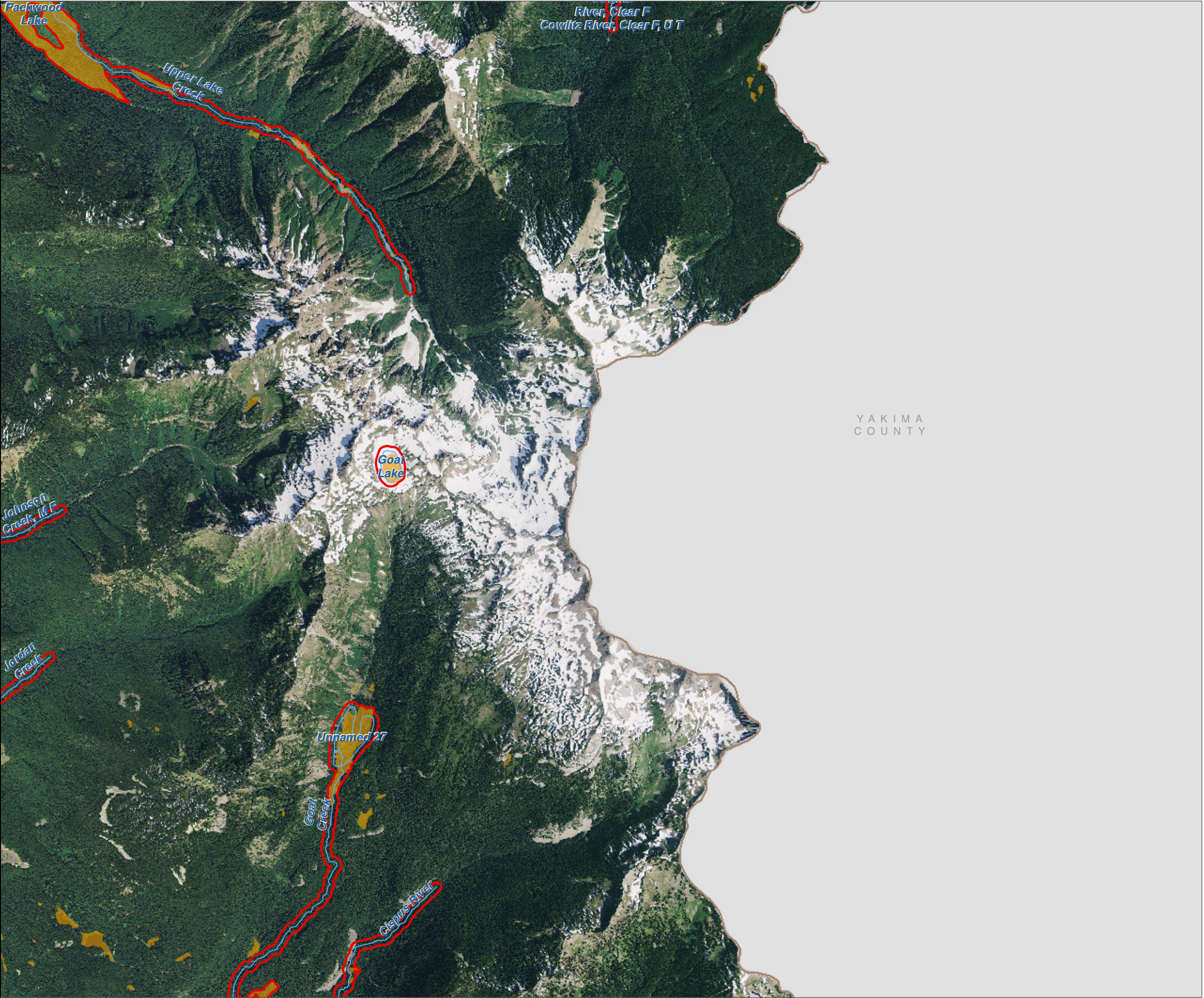
Data: Lewis County, USFWS NWI, FEMA, WA DNR, WSDOT, NRCS NAIP

Shoreline jurisdiction boundaries depicted on this map are approximate. They have not been formally delineated or surveyed and are intended for planning purposes only. Additional site-specific evaluation may be needed to confirm/verify information shown on this map.

Lewis County Coalition



City of Morton City of Winlock



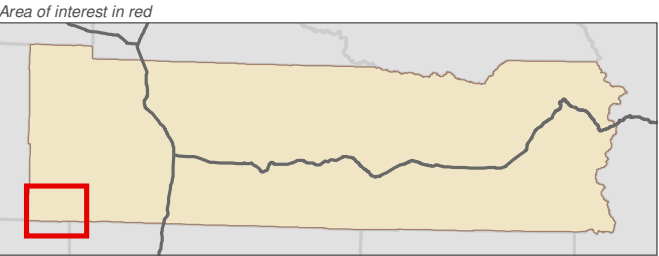
Lewis County, Washington
Shoreline Master Program

Map 8A
Floodplains, Floodway, and Wetlands
Figure 31

Date: 6/3/2014

- NWI Wetlands
- SMP Flood Course
- FEMA 100 Year Floodplain
- SMA Rivers & Streams
- SMA Lakes
- Highways
- SMA Jurisdiction
- City
- UGA

0 0.25 0.5
Miles
1:48,000



Data: Lewis County, USFWS NWI, FEMA, WA DNR, WSDOT, NRCS NAIP

Shoreline jurisdiction boundaries depicted on this map are approximate. They have not been formally delineated or surveyed and are intended for planning purposes only. Additional site-specific evaluation may be needed to confirm/verify information shown on this map.

Lewis County Coalition



City of Morton City of Winlock



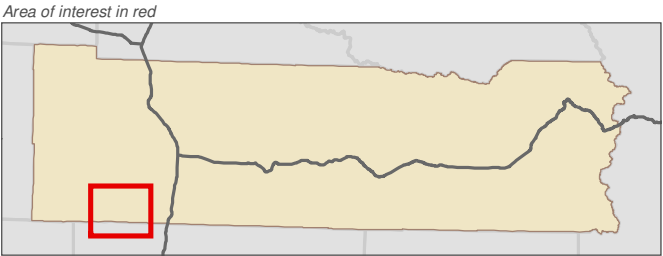
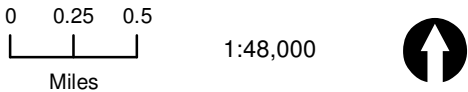
WAH K I A K U M
C O U N T Y

C O W L I T Z
C O U N T Y

Lewis County, Washington
Shoreline Master Program

Map 8A
Floodplains, Floodway, and Wetlands
Figure 32
Date: 6/3/2014

- NWI Wetlands
- SMP Flood Course
- FEMA 100 Year Floodplain
- SMA Rivers & Streams
- SMA Lakes
- Highways
- SMA Jurisdiction
- City
- UGA



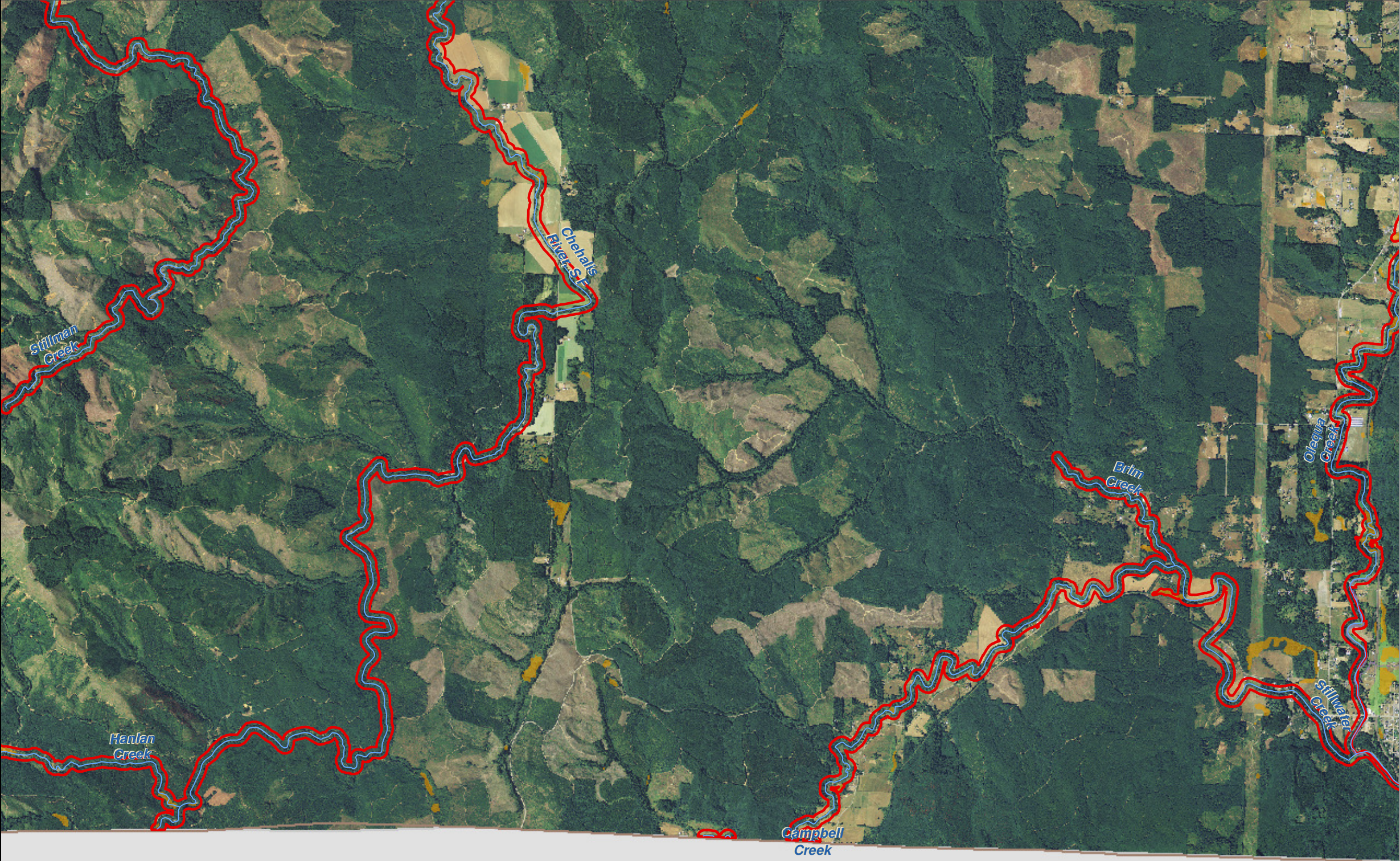
Data: Lewis County, USFWS NWI, FEMA, WA DNR, WSDOT, NRCS NAIP

Shoreline jurisdiction boundaries depicted on this map are approximate. They have not been formally delineated or surveyed and are intended for planning purposes only. Additional site-specific evaluation may be needed to confirm/verify information shown on this map.

Lewis County Coalition



City of Morton City of Winlock

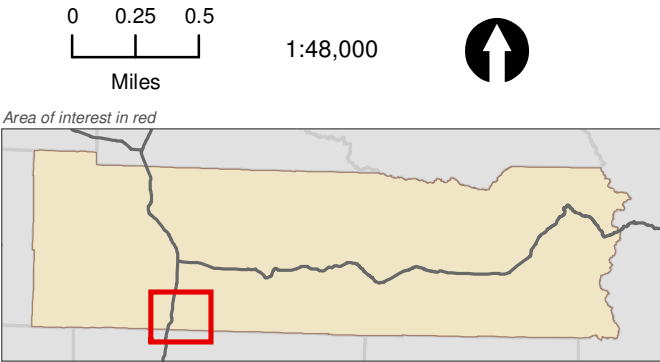


COWLITZ
COUNTY

Lewis County, Washington
Shoreline Master Program

Map 8A
Floodplains, Floodway, and Wetlands
Figure 33
Date: 6/3/2014

- NWI Wetlands
- SMP Flood Course
- FEMA 100 Year Floodplain
- SMA Rivers & Streams
- SMA Lakes
- Highways
- SMA Jurisdiction
- City
- UGA



Data: Lewis County, USFWS NWI, FEMA, WA DNR, WSDOT, NRCS NAIP

Shoreline jurisdiction boundaries depicted on this map are approximate. They have not been formally delineated or surveyed and are intended for planning purposes only. Additional site-specific evaluation may be needed to confirm/verify information shown on this map.

Lewis County Coalition



City of Morton City of Winlock



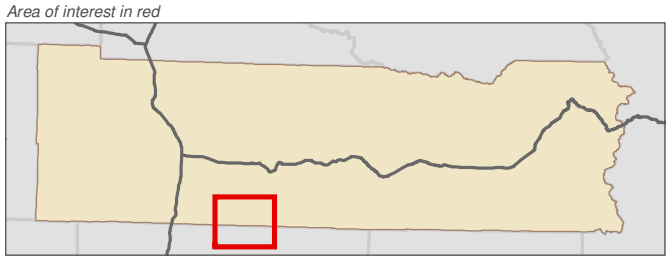
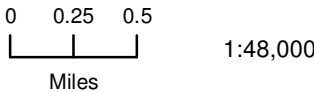
COWLITZ
COUNTY

Lewis County, Washington
Shoreline Master Program

Map 8A
Floodplains, Floodway, and Wetlands
Figure 34

Date: 6/3/2014

- NWI Wetlands
- SMP Flood Course
- FEMA 100 Year Floodplain
- SMA Rivers & Streams
- SMA Lakes
- Highways
- SMA Jurisdiction
- City
- UGA



Data: Lewis County, USFWS NWI, FEMA, WA DNR, WSDOT, NRCS NAIP

Shoreline jurisdiction boundaries depicted on this map are approximate. They have not been formally delineated or surveyed and are intended for planning purposes only. Additional site-specific evaluation may be needed to confirm/verify information shown on this map.

Lewis County Coalition



City of Morton City of Winlock



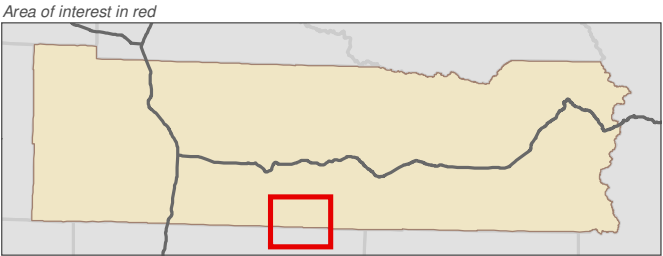
COWLITZ
COUNTY

Lewis County, Washington
Shoreline Master Program

Map 8A
Floodplains, Floodway, and Wetlands
Figure 35
Date: 6/3/2014

- NWI Wetlands
- SMP Flood Course
- FEMA 100 Year Floodplain
- SMA Rivers & Streams
- SMA Lakes
- Highways
- SMA Jurisdiction
- City
- UGA

0 0.25 0.5
Miles
1:48,000



Data: Lewis County, USFWS NWI, FEMA, WA DNR, WSDOT, NRCS NAIP

Shoreline jurisdiction boundaries depicted on this map are approximate. They have not been formally delineated or surveyed and are intended for planning purposes only. Additional site-specific evaluation may be needed to confirm/verify information shown on this map.

Lewis County Coalition



City of Morton City of Winlock












COWLITZ
COUNTY

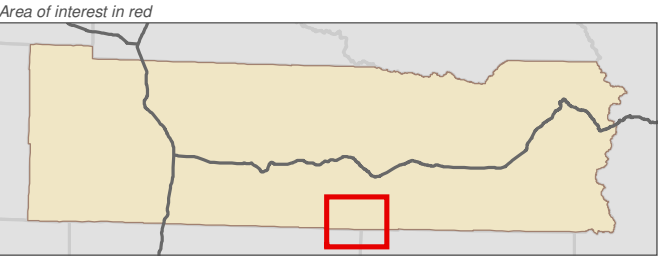
Lewis County, Washington
Shoreline Master Program

Map 8A
Floodplains, Floodway, and Wetlands
Figure 36

Date: 6/3/2014

-  NWI Wetlands
-  SMP Flood Course
-  FEMA 100 Year Floodplain
-  SMA Rivers & Streams
-  SMA Lakes
-  Highways
-  SMA Jurisdiction
-  City
-  UGA

0 0.25 0.5
Miles
1:48,000



Data: Lewis County, USFWS NWI, FEMA, WA DNR, WSDOT, NRCS NAIP

Shoreline jurisdiction boundaries depicted on this map are approximate. They have not been formally delineated or surveyed and are intended for planning purposes only. Additional site-specific evaluation may be needed to confirm/verify information shown on this map.

Lewis County Coalition



City of Morton City of Winlock



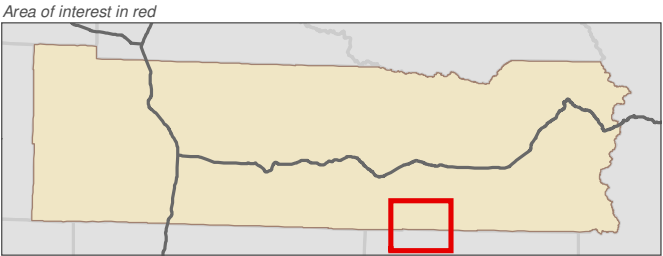
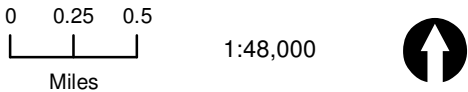
COWLITZ
COUNTY

SKAMANIA
COUNTY

Lewis County, Washington
Shoreline Master Program

Map 8A
Floodplains, Floodway, and Wetlands
Figure 37
Date: 6/3/2014

- NWI Wetlands
- SMP Flood Course
- FEMA 100 Year Floodplain
- SMA Rivers & Streams
- SMA Lakes
- Highways
- SMA Jurisdiction
- City
- UGA



Data: Lewis County, USFWS NWI, FEMA, WA DNR, WSDOT, NRCS NAIP

Shoreline jurisdiction boundaries depicted on this map are approximate. They have not been formally delineated or surveyed and are intended for planning purposes only. Additional site-specific evaluation may be needed to confirm/verify information shown on this map.

Lewis County Coalition



City of Morton City of Winlock



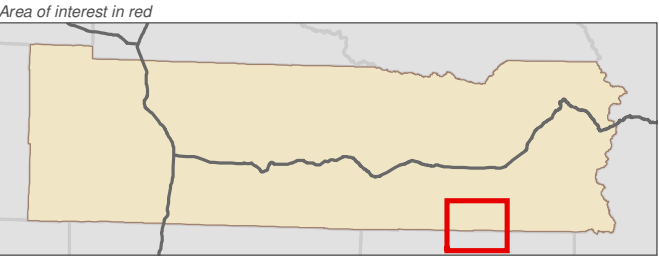
SKAMANIA
COUNTY

Lewis County, Washington
Shoreline Master Program

Map 8A
Floodplains, Floodway, and Wetlands
Figure 38
Date: 6/3/2014

- NWI Wetlands
- SMP Flood Course
- FEMA 100 Year Floodplain
- SMA Rivers & Streams
- SMA Lakes
- Highways
- SMA Jurisdiction
- City
- UGA

0 0.25 0.5
Miles
1:48,000



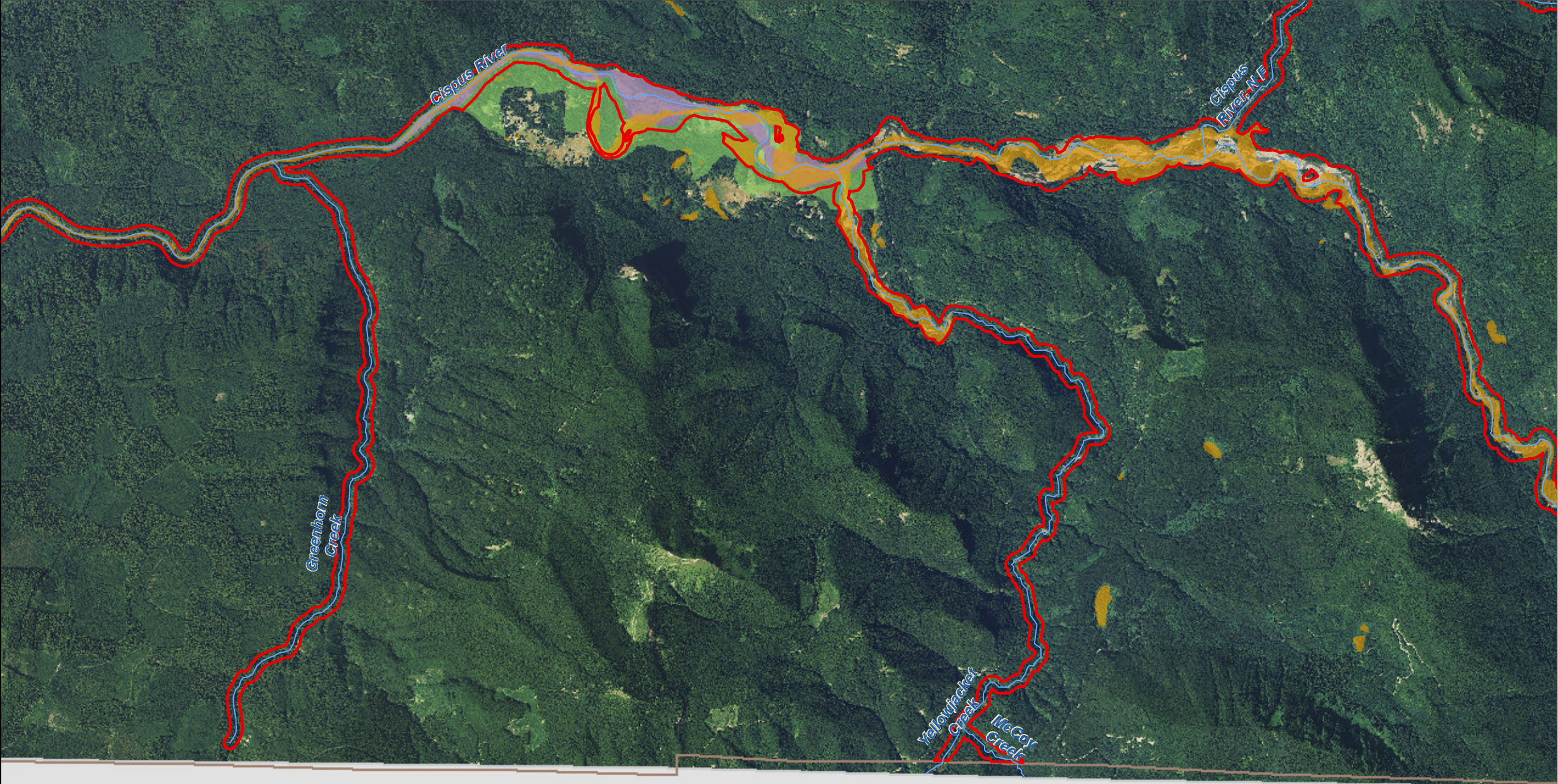
Data: Lewis County, USFWS NWI, FEMA, WA DNR, WSDOT, NRCS NAIP

Shoreline jurisdiction boundaries depicted on this map are approximate. They have not been formally delineated or surveyed and are intended for planning purposes only. Additional site-specific evaluation may be needed to confirm/verify information shown on this map.

Lewis County Coalition



City of Morton City of Winlock

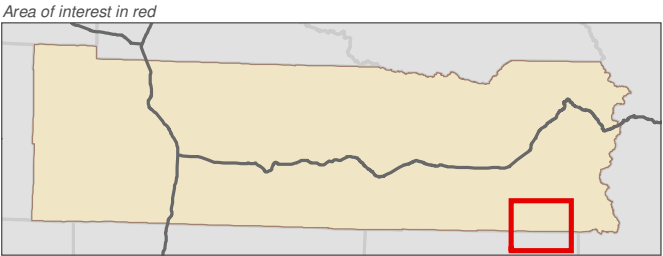
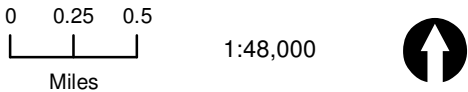


SKAMANIA
COUNTY

Lewis County, Washington
Shoreline Master Program

Map 8A
Floodplains, Floodway, and Wetlands
Figure 39
Date: 6/3/2014

- NWI Wetlands
- SMP Flood Course
- FEMA 100 Year Floodplain
- SMA Rivers & Streams
- SMA Lakes
- Highways
- SMA Jurisdiction
- City
- UGA



Data: Lewis County, USFWS NWI, FEMA, WA DNR, WSDOT, NRCS NAIP

Shoreline jurisdiction boundaries depicted on this map are approximate. They have not been formally delineated or surveyed and are intended for planning purposes only. Additional site-specific evaluation may be needed to confirm/verify information shown on this map.

Lewis County Coalition



City of Morton City of Winlock

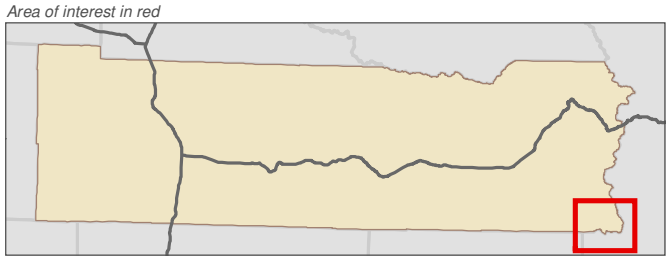
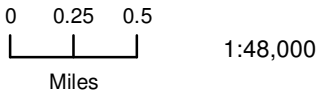


SKAMANIA
COUNTY

Lewis County, Washington
Shoreline Master Program

Map 8A
Floodplains, Floodway, and Wetlands
Figure 40
Date: 6/3/2014

- NWI Wetlands
- SMP Flood Course
- FEMA 100 Year Floodplain
- SMA Rivers & Streams
- SMA Lakes
- Highways
- SMA Jurisdiction
- City
- UGA



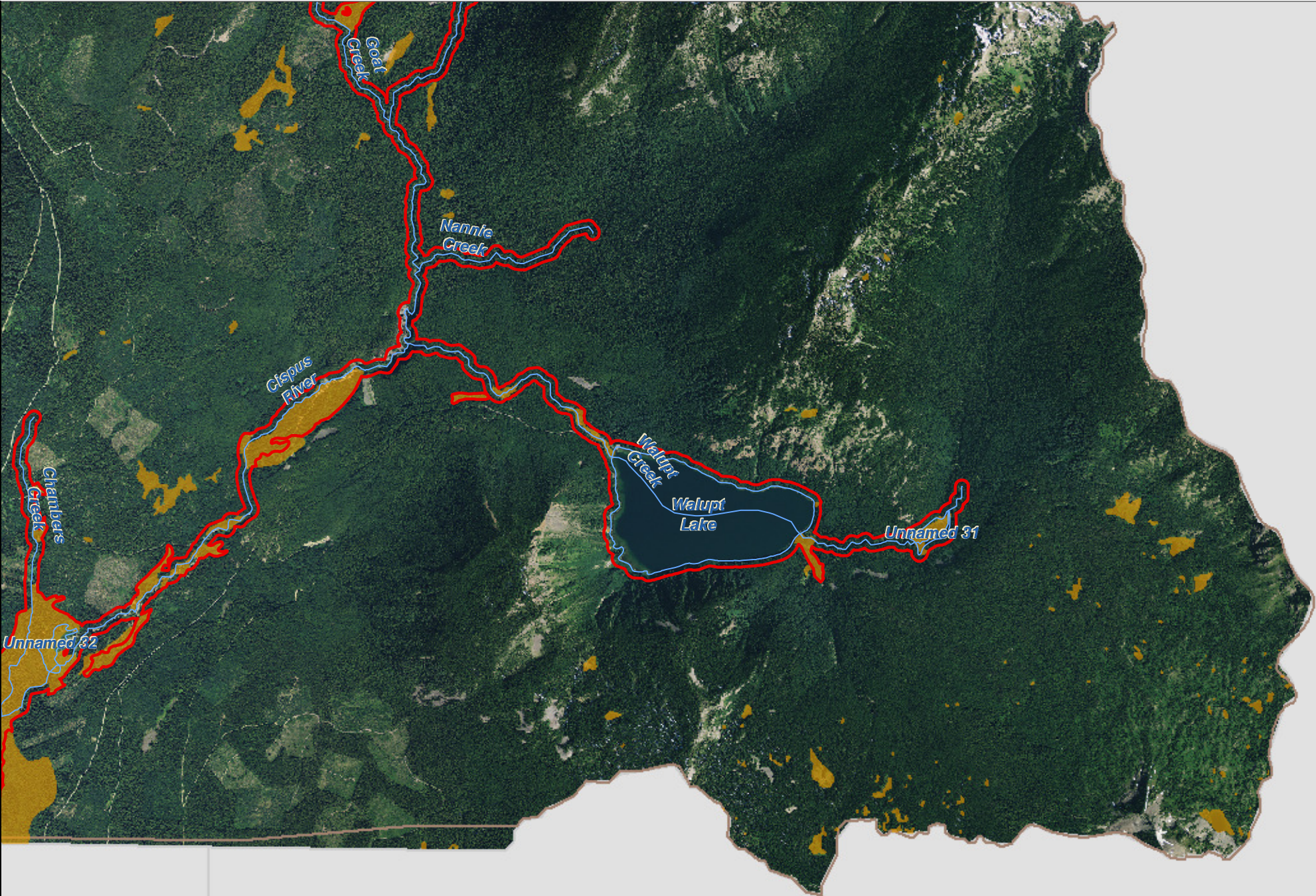
Data: Lewis County, USFWS NWI, FEMA, WA DNR, WSDOT, NRCS NAIP

Shoreline jurisdiction boundaries depicted on this map are approximate. They have not been formally delineated or surveyed and are intended for planning purposes only. Additional site-specific evaluation may be needed to confirm/verify information shown on this map.

Lewis County Coalition



City of Morton City of Winlock



SKAMANIA
COUNTY

YAKIMA
COUNTY