

Map 13A - Erosion Hazard

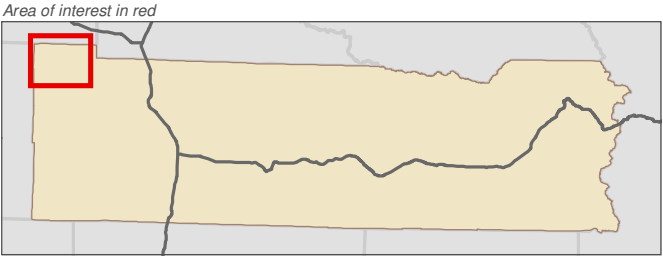
Figure 1

Date: 6/3/2014

Soil Erosion Hazard

- Very severe
- Severe
- Moderate
- Slight
- Not rated or not available
- SMA Rivers & Streams
- SMA Lakes
- Highways
- Parcels
- SMA Jurisdiction
- City
- UGA

0 0.25 0.5
Miles
1:48,000



Data: Lewis County, USFWS NWI, FEMA, WA DNR, WSDOT, NRCS NAIP


Shoreline jurisdiction boundaries depicted on this map are approximate. They have not been formally delineated or surveyed and are intended for planning purposes only. Additional site-specific evaluation may be needed to confirm/verify information shown on this map.

Lewis County Coalition



GRAYS
HARBOR
COUNTY

PACIFIC
COUNTY



Lewis County, Washington
Shoreline Master Program

Map 13A - Erosion Hazard

Figure 2

Date: 6/3/2014

Soil Erosion Hazard

- Very severe
- Severe
- Moderate
- Slight
- Not rated or not available

SMA Rivers & Streams

SMA Lakes

Highways

Parcels

SMA Jurisdiction

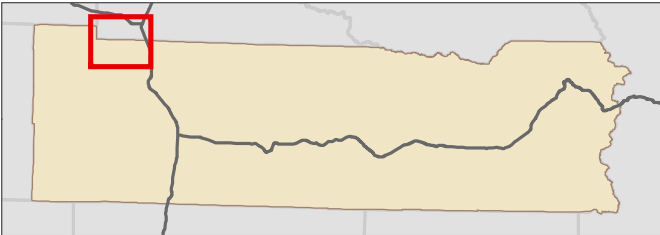
City

UGA

0 0.25 0.5
Miles
1:48,000



Area of interest in red



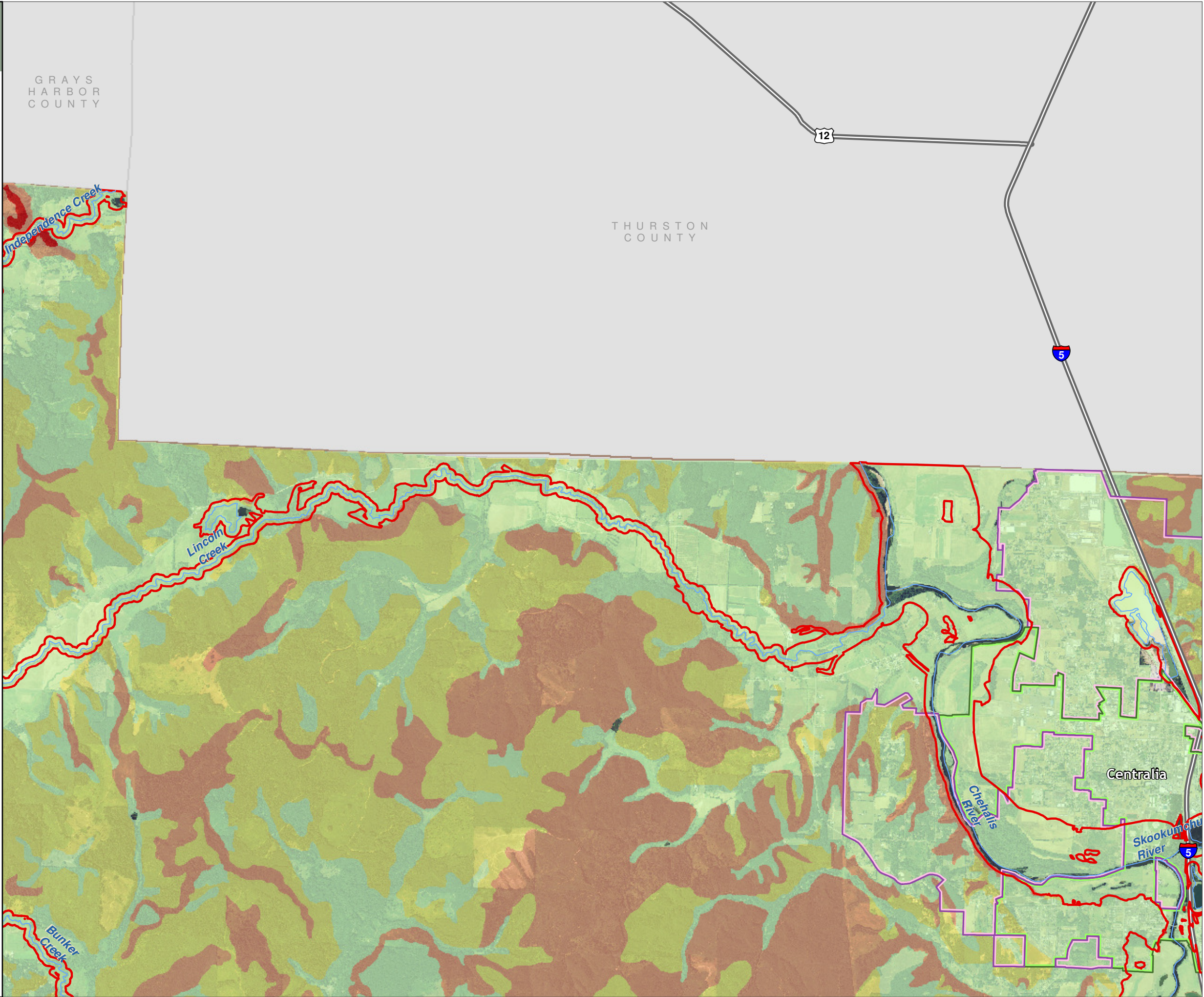
Data: Lewis County, USFWS NWI, FEMA,
WA DNR, WSDOT, NRCS NAIP

Shoreline jurisdiction boundaries depicted on this map are approximate. They have not been formally delineated or surveyed and are intended for planning purposes only. Additional site-specific evaluation may be needed to confirm/verify information shown on this map.

Lewis County Coalition



City of Morton City of Winlock



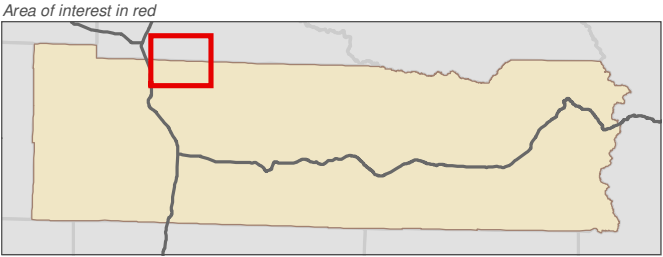
Map 13A - Erosion Hazard
Figure 3

Date: 6/3/2014

Soil Erosion Hazard

- Very severe
- Severe
- Moderate
- Slight
- Not rated or not available
- SMA Rivers & Streams
- SMA Lakes
- Highways
- Parcels
- SMA Jurisdiction
- City
- UGA

0 0.25 0.5
Miles
1:48,000



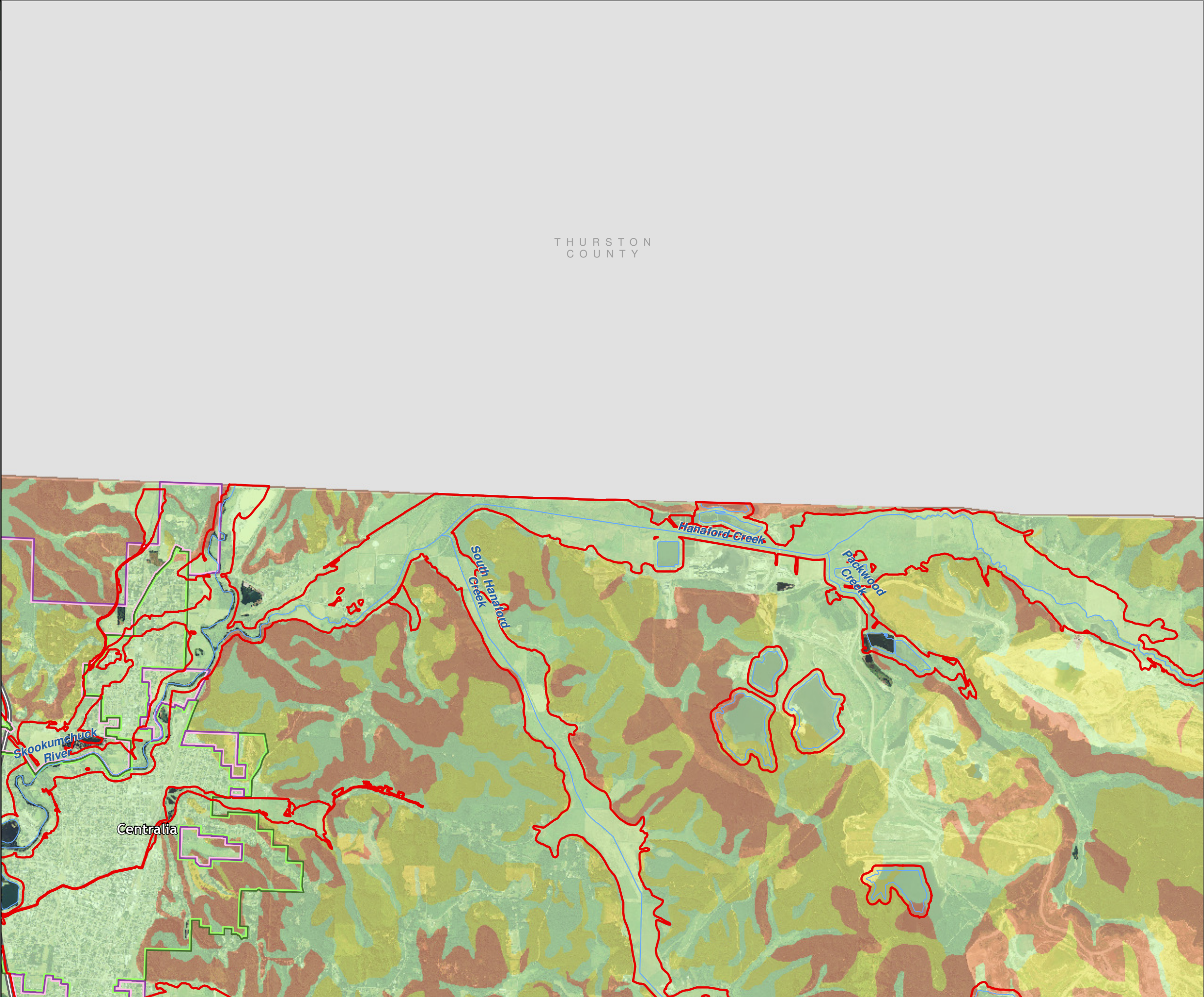
Data: Lewis County, USFWS NWI, FEMA, WA DNR, WSDOT, NRCS NAIP

Shoreline jurisdiction boundaries depicted on this map are approximate. They have not been formally delineated or surveyed and are intended for planning purposes only. Additional site-specific evaluation may be needed to confirm/verify information shown on this map.

Lewis County Coalition



City of Morton City of Winlock



Map 13A - Erosion Hazard
Figure 4

Date: 6/3/2014

Soil Erosion Hazard

- Very severe
- Severe
- Moderate
- Slight
- Not rated or not available

SMA Rivers & Streams

SMA Lakes

Highways

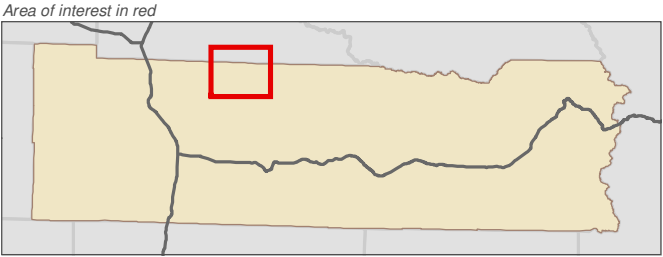
Parcels

SMA Jurisdiction

City

UGA

0 0.25 0.5
Miles
1:48,000



Data: Lewis County, USFWS NWI, FEMA,
WA DNR, WSDOT, NRCS NAIP

Shoreline jurisdiction boundaries depicted on this map are approximate. They have not been formally delineated or surveyed and are intended for planning purposes only. Additional site-specific evaluation may be needed to confirm/verify information shown on this map.

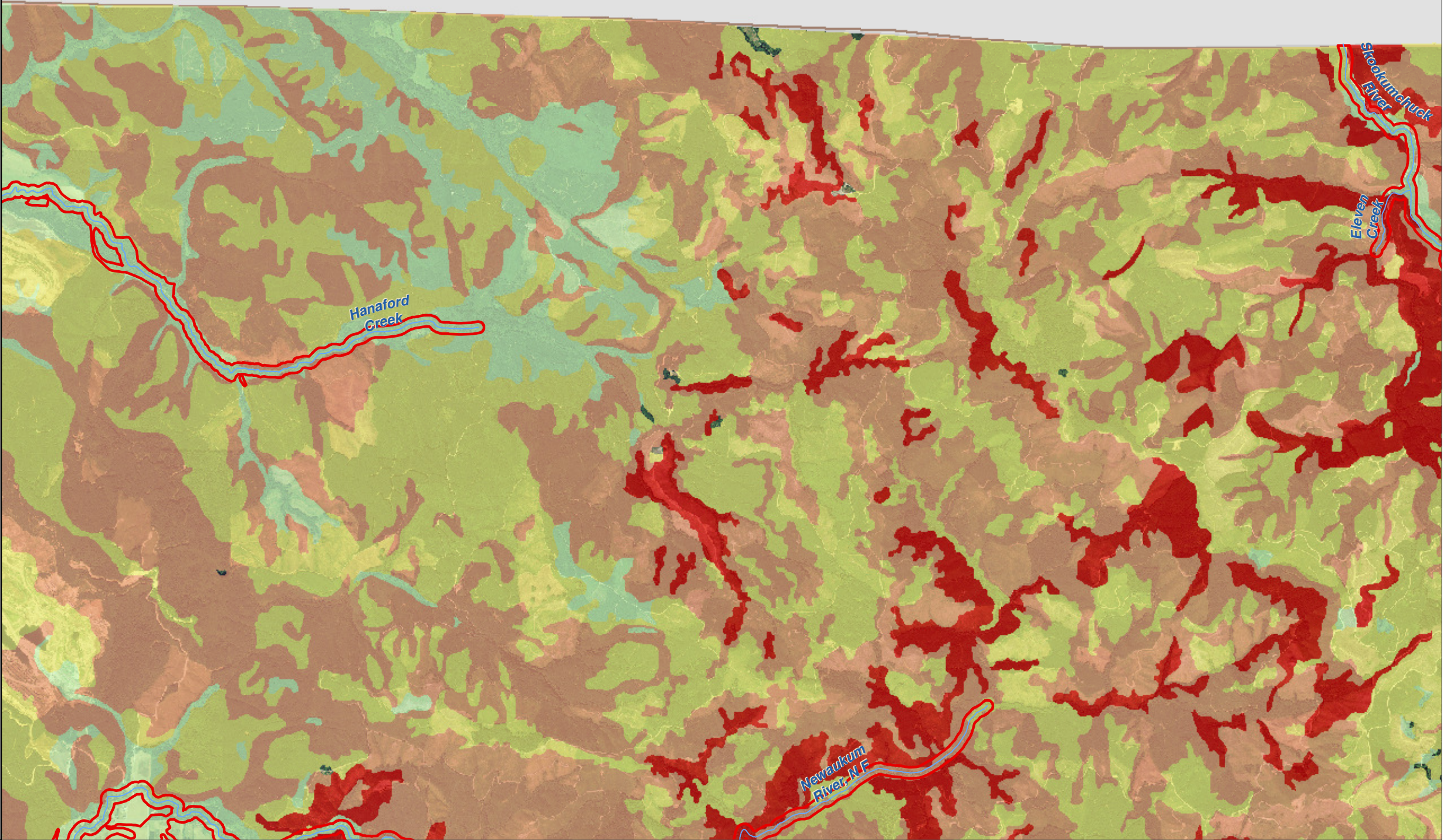
Lewis County Coalition



City of Morton City of Winlock



THURSTON
COUNTY



Map 13A - Erosion Hazard
Figure 5

Date: 6/3/2014

Soil Erosion Hazard

- Very severe
- Severe
- Moderate
- Slight
- Not rated or not available

SMA Rivers & Streams

SMA Lakes

Highways

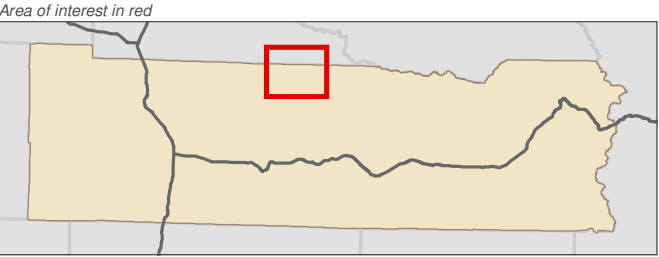
Parcels

SMA Jurisdiction

City

UGA

0 0.25 0.5
Miles
1:48,000



Data: Lewis County, USFWS NWI, FEMA,
WA DNR, WSDOT, NRCS NAIP

Shoreline jurisdiction boundaries depicted on this map are approximate. They have not been formally delineated or surveyed and are intended for planning purposes only. Additional site-specific evaluation may be needed to confirm/verify information shown on this map.


Lewis County Coalition



City of Morton City of Winlock



THURSTON
COUNTY



Lewis County, Washington
Shoreline Master Program

Map 13A - Erosion Hazard

Figure 6

Date: 6/3/2014

Soil Erosion Hazard

- Very severe
- Severe
- Moderate
- Slight
- Not rated or not available

SMA Rivers & Streams

SMA Lakes

Highways

Parcels

SMA Jurisdiction

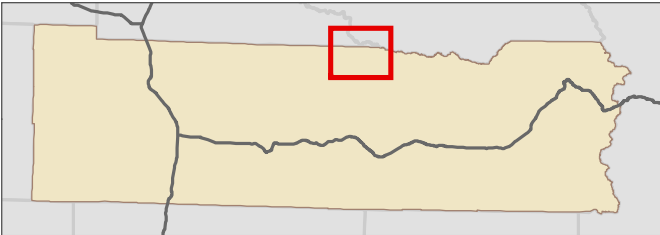
City

UGA

0 0.25 0.5
Miles
1:48,000



Area of interest in red



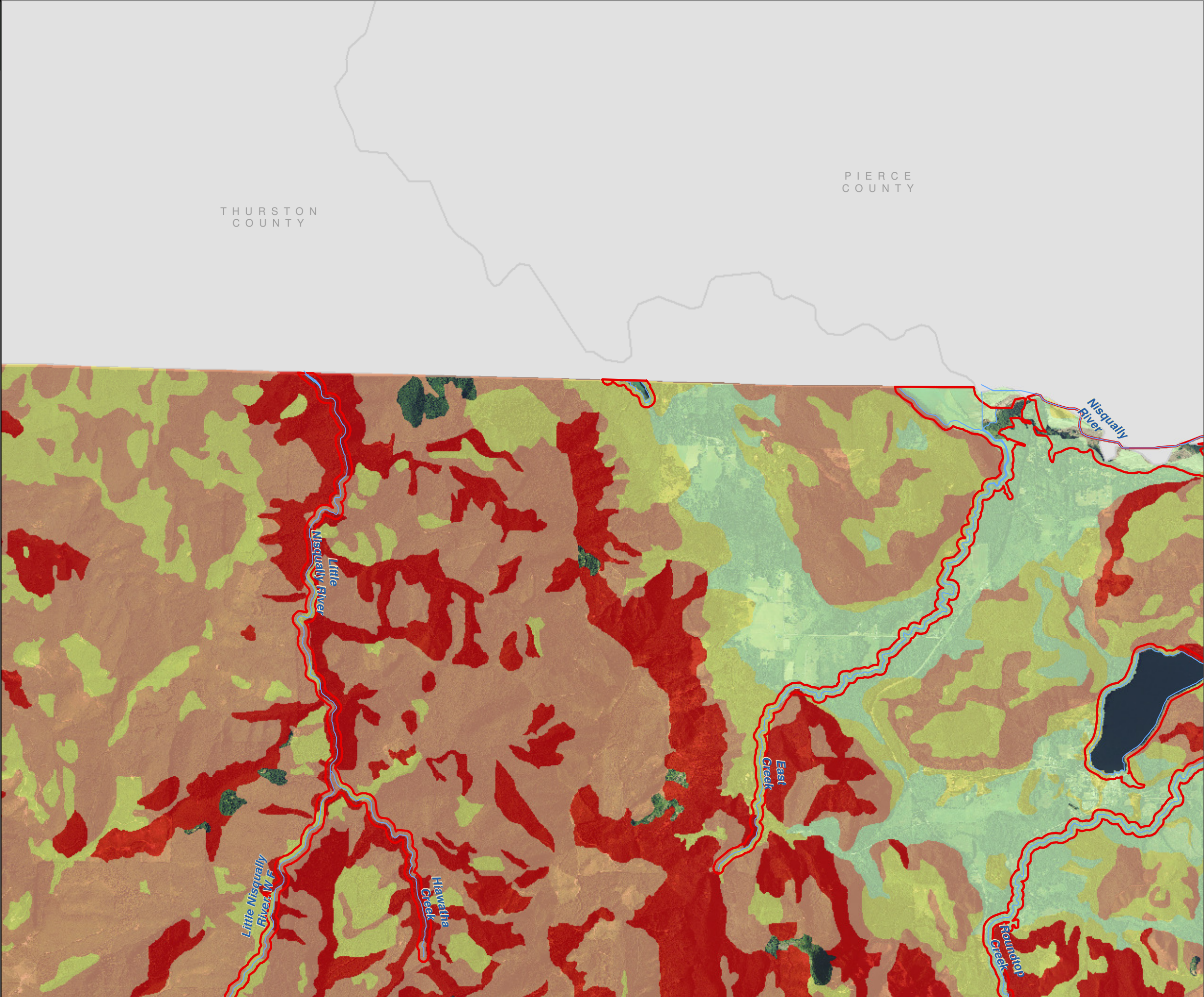
Data: Lewis County, USFWS NWI, FEMA,
WA DNR, WSDOT, NRCS NAIP

Shoreline jurisdiction boundaries depicted on this map are approximate. They have not been formally delineated or surveyed and are intended for planning purposes only. Additional site-specific evaluation may be needed to confirm/verify information shown on this map.

Lewis County Coalition



City of Morton City of Winlock



Lewis County, Washington
Shoreline Master Program

Map 13A - Erosion Hazard
Figure 7

Date: 6/3/2014

Soil Erosion Hazard

- Very severe
- Severe
- Moderate
- Slight
- Not rated or not available

SMA Rivers & Streams

SMA Lakes

Highways

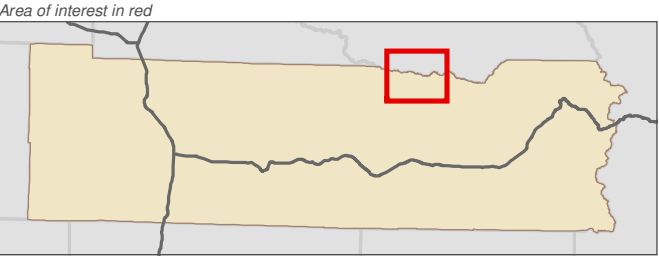
Parcels

SMA Jurisdiction

City

UGA

0 0.25 0.5
Miles
1:48,000



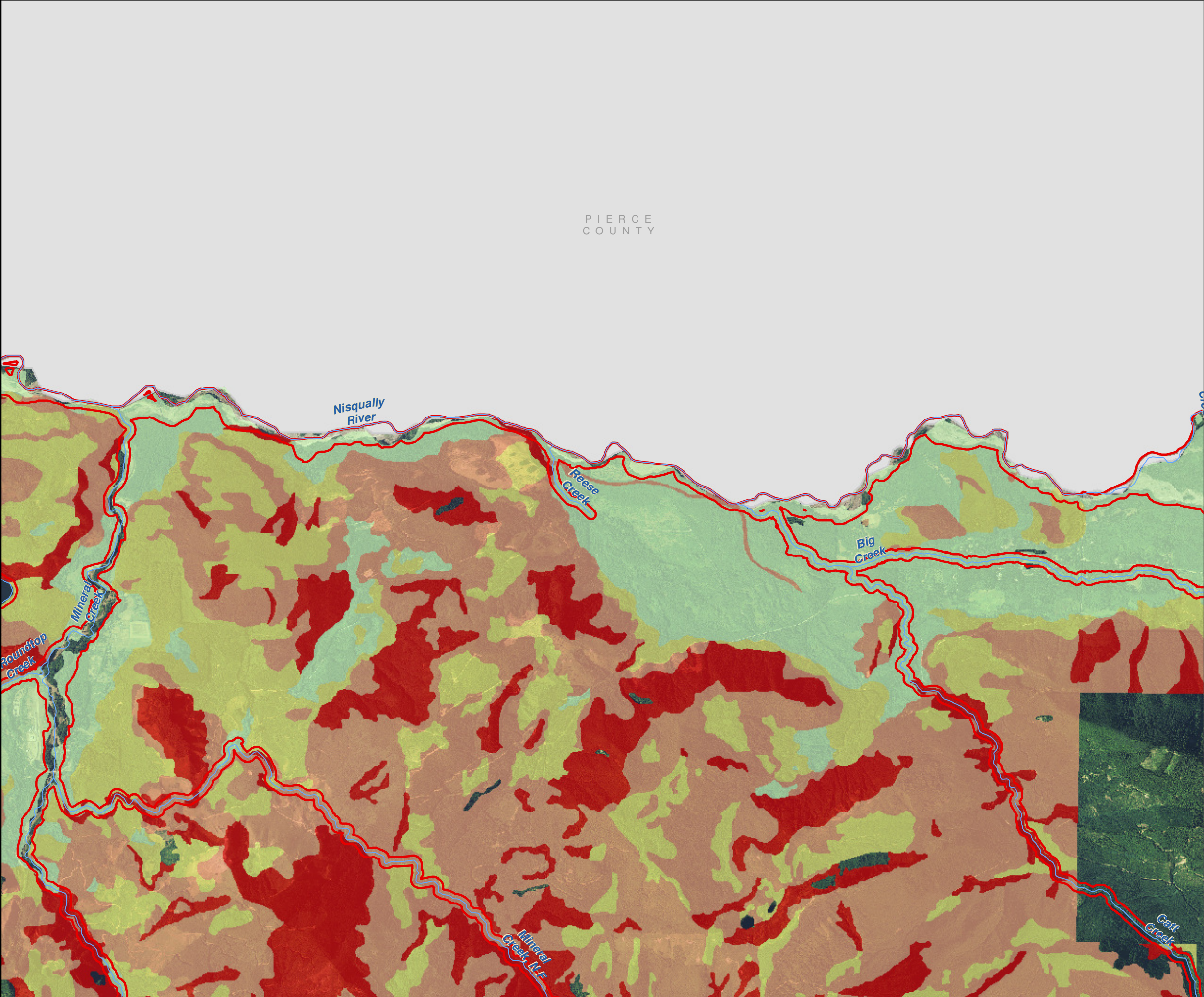
Data: Lewis County, USFWS NWI, FEMA,
WA DNR, WSDOT, NRCS NAIP

Shoreline jurisdiction boundaries depicted on this map are approximate. They have not been formally delineated or surveyed and are intended for planning purposes only. Additional site-specific evaluation may be needed to confirm/verify information shown on this map.

Lewis County Coalition



City of Morton City of Winlock



Lewis County, Washington
Shoreline Master Program

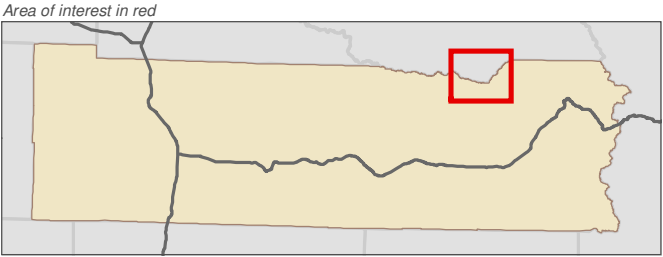
Map 13A - Erosion Hazard
Figure 8

Date: 6/3/2014

Soil Erosion Hazard

- Very severe
- Severe
- Moderate
- Slight
- Not rated or not available
- SMA Rivers & Streams
- SMA Lakes
- Highways
- Parcels
- SMA Jurisdiction
- City
- UGA

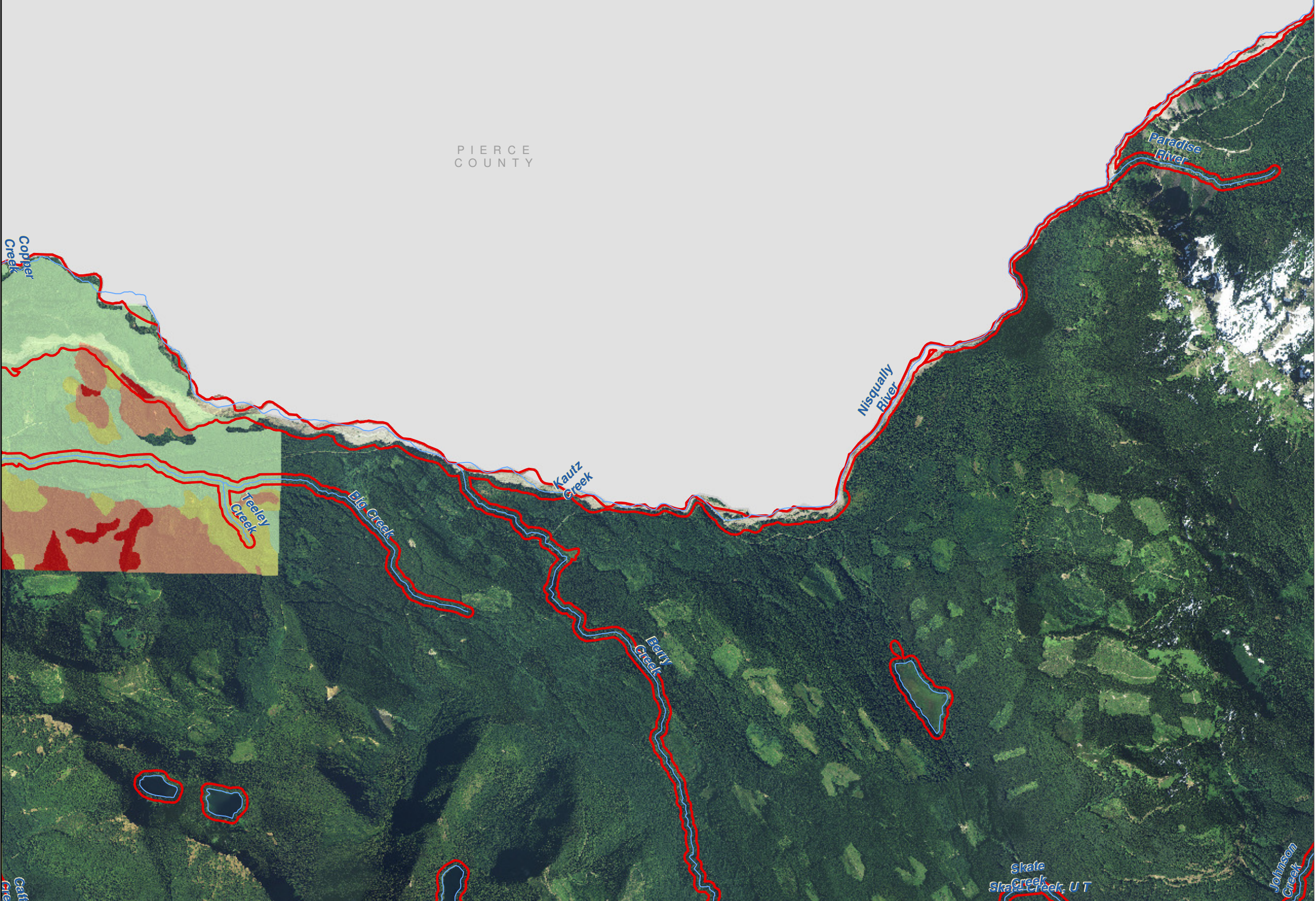
0 0.25 0.5
Miles
1:48,000



Data: Lewis County, USFWS NWI, FEMA, WA DNR, WSDOT, NRCS NAIP

Shoreline jurisdiction boundaries depicted on this map are approximate. They have not been formally delineated or surveyed and are intended for planning purposes only. Additional site-specific evaluation may be needed to confirm/verify information shown on this map.

Lewis County Coalition



Lewis County, Washington
Shoreline Master Program

Map 13A - Erosion Hazard

Figure 9

Date: 6/3/2014

Soil Erosion Hazard

- Very severe
- Severe
- Moderate
- Slight
- Not rated or not available

SMA Rivers & Streams

SMA Lakes

Highways

Parcels

SMA Jurisdiction

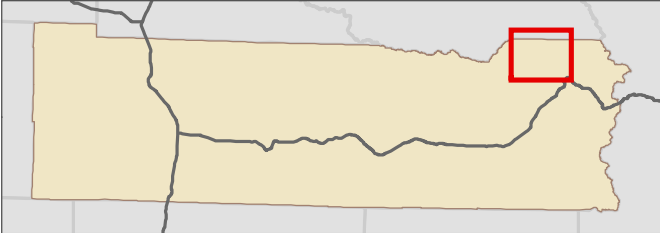
City

UGA

0 0.25 0.5
Miles
1:48,000



Area of interest in red



Data: Lewis County, USFWS NWI, FEMA,
WA DNR, WSDOT, NRCS NAIP

Shoreline jurisdiction boundaries depicted on this map are approximate. They have not been formally delineated or surveyed and are intended for planning purposes only. Additional site-specific evaluation may be needed to confirm/verify information shown on this map.

Lewis County Coalition



City of Morton City of Winlock



PIERCE
COUNTY

Nisqually
River

Stevens
Creek

Taos
Creek

Goulds River
Lucky F

Ohanapeosh River

Laughing
Creek

Johnson
Creek

Butler
Creek

Summit
Creek

12

Cortright
Creek

Lewis County, Washington
Shoreline Master Program

Map 13A - Erosion Hazard

Figure 10

Date: 6/3/2014

Soil Erosion Hazard

- Very severe
- Severe
- Moderate
- Slight
- Not rated or not available

SMA Rivers & Streams

SMA Lakes

Highways

Parcels

SMA Jurisdiction

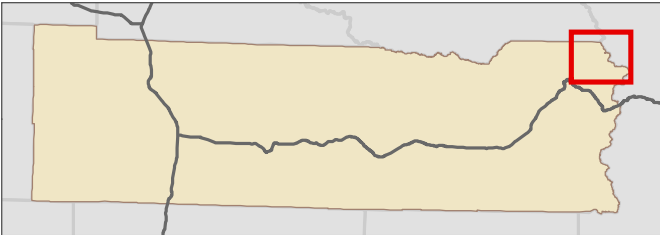
City

UGA

0 0.25 0.5
Miles
1:48,000



Area of interest in red



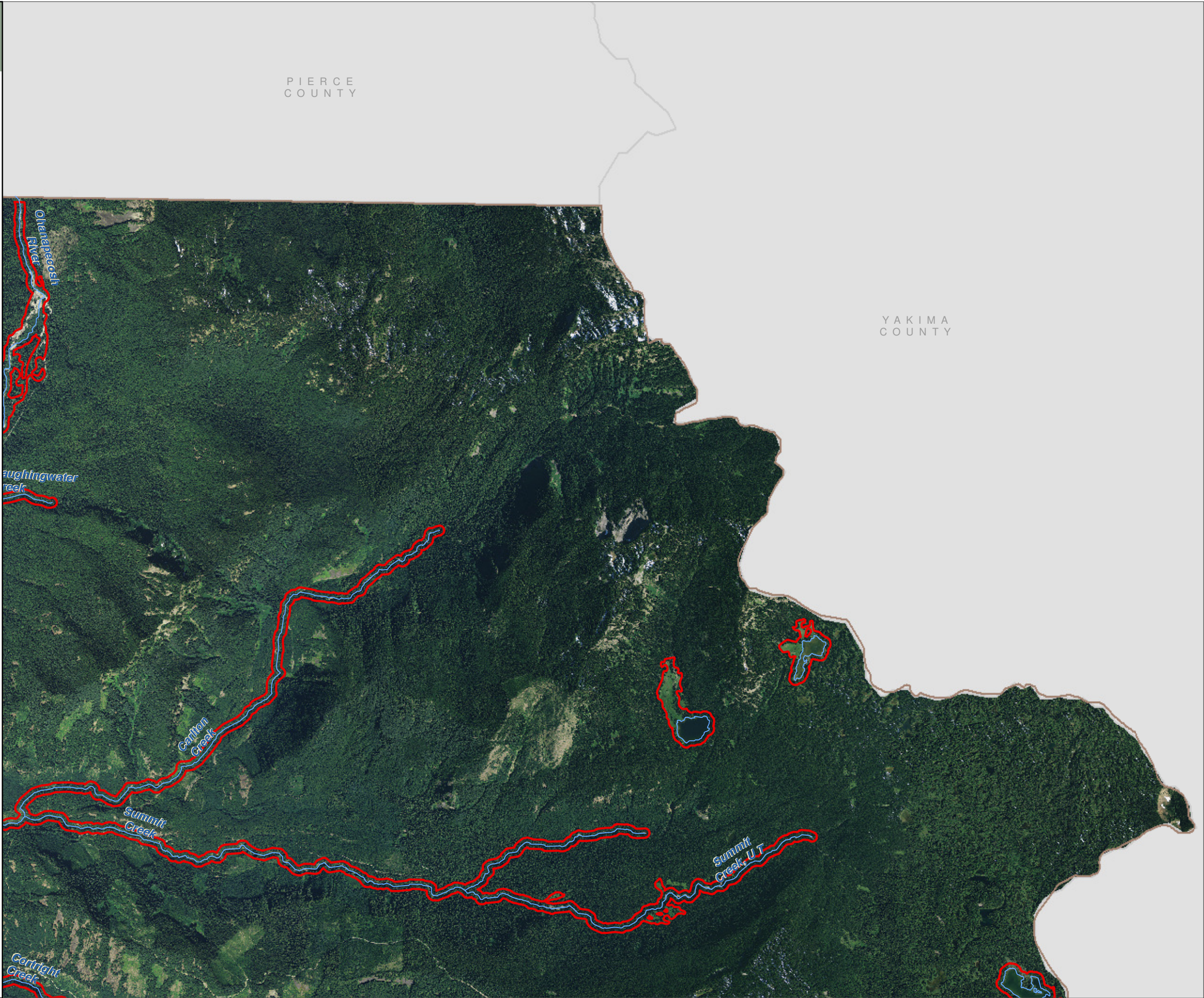
Data: Lewis County, USFWS NWI, FEMA,
WA DNR, WSDOT, NRCS NAIP

Shoreline jurisdiction boundaries depicted on this map are approximate. They have not been formally delineated or surveyed and are intended for planning purposes only. Additional site-specific evaluation may be needed to confirm/verify information shown on this map.

Lewis County Coalition



City of Morton City of Winlock



Lewis County, Washington
Shoreline Master Program

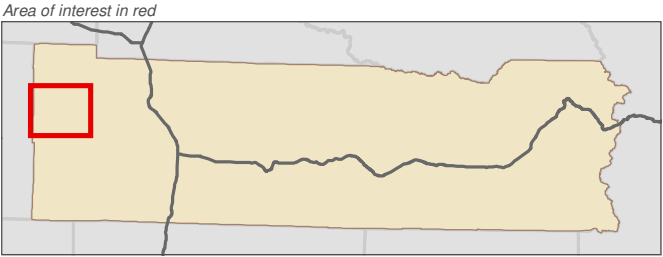
Map 13A - Erosion Hazard
Figure 11

Date: 6/3/2014

Soil Erosion Hazard


- Very severe
- Severe
- Moderate
- Slight
- Not rated or not available
- SMA Rivers & Streams
- SMA Lakes
- Highways
- Parcels
- SMA Jurisdiction
- City
- UGA

0 0.25 0.5
Miles
1:48,000



Data: Lewis County, USFWS NWI, FEMA, WA DNR, WSDOT, NRCS NAIP
Shoreline jurisdiction boundaries depicted on this map are approximate. They have not been formally delineated or surveyed and are intended for planning purposes only. Additional site-specific evaluation may be needed to confirm/verify information shown on this map.

Lewis County Coalition



Lewis County, Washington
Shoreline Master Program

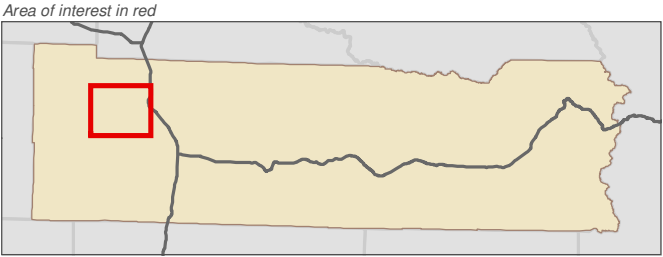
Map 13A - Erosion Hazard
Figure 12

Date: 6/3/2014

Soil Erosion Hazard

- Very severe
- Severe
- Moderate
- Slight
- Not rated or not available
- SMA Rivers & Streams
- SMA Lakes
- Highways
- Parcels
- SMA Jurisdiction
- City
- UGA

0 0.25 0.5
Miles
1:48,000



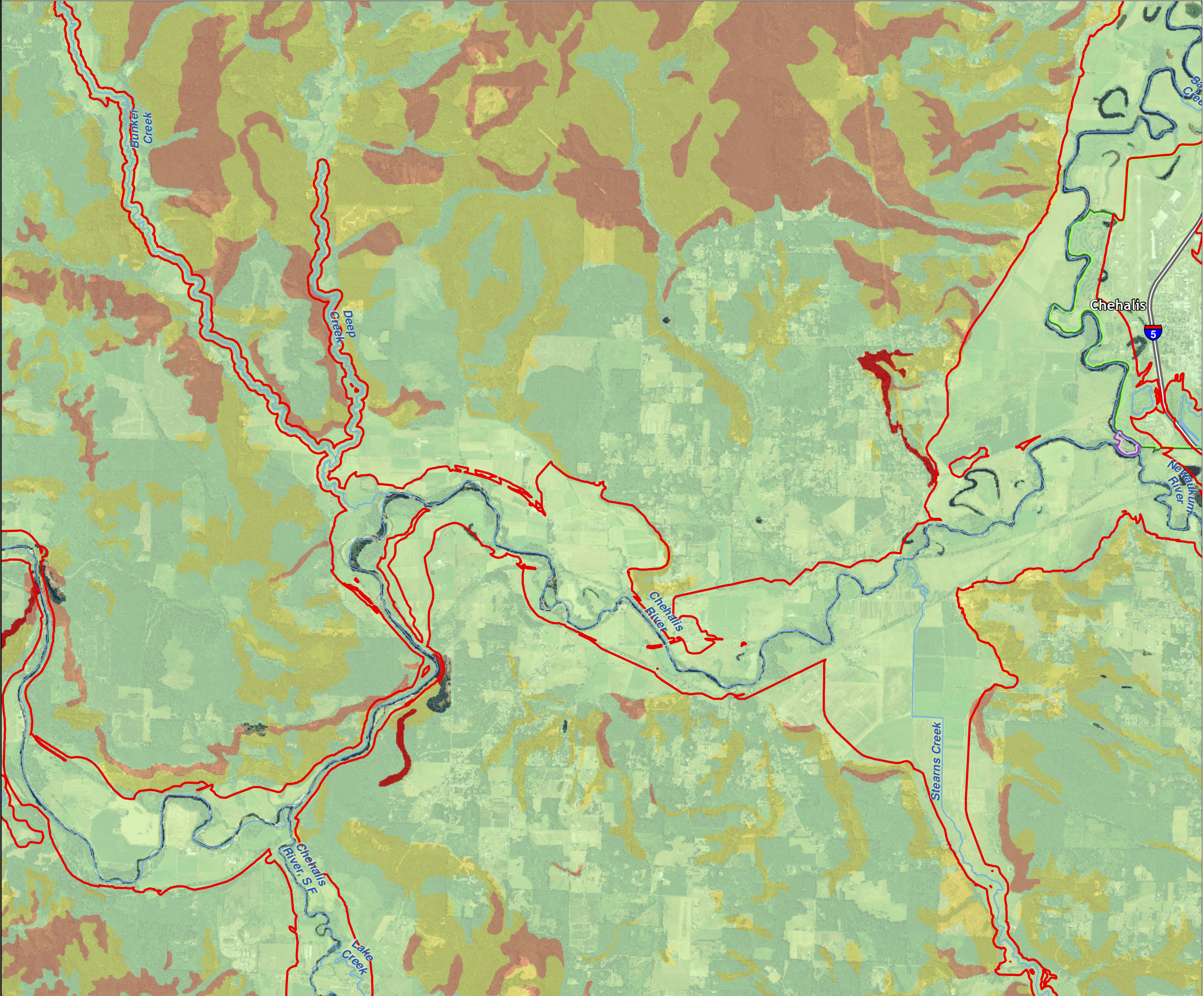
Data: Lewis County, USFWS NWI, FEMA, WA DNR, WSDOT, NRCS NAIP

Shoreline jurisdiction boundaries depicted on this map are approximate. They have not been formally delineated or surveyed and are intended for planning purposes only. Additional site-specific evaluation may be needed to confirm/verify information shown on this map.

Lewis County Coalition



City of Morton City of Winlock



Lewis County, Washington
Shoreline Master Program

Map 13A - Erosion Hazard
Figure 13

Date: 6/3/2014

Soil Erosion Hazard

- Very severe
- Severe
- Moderate
- Slight
- Not rated or not available

SMA Rivers & Streams

SMA Lakes

Highways

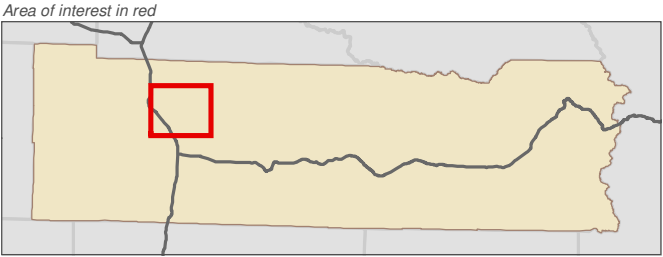
Parcels

SMA Jurisdiction

City

UGA

0 0.25 0.5
Miles
1:48,000



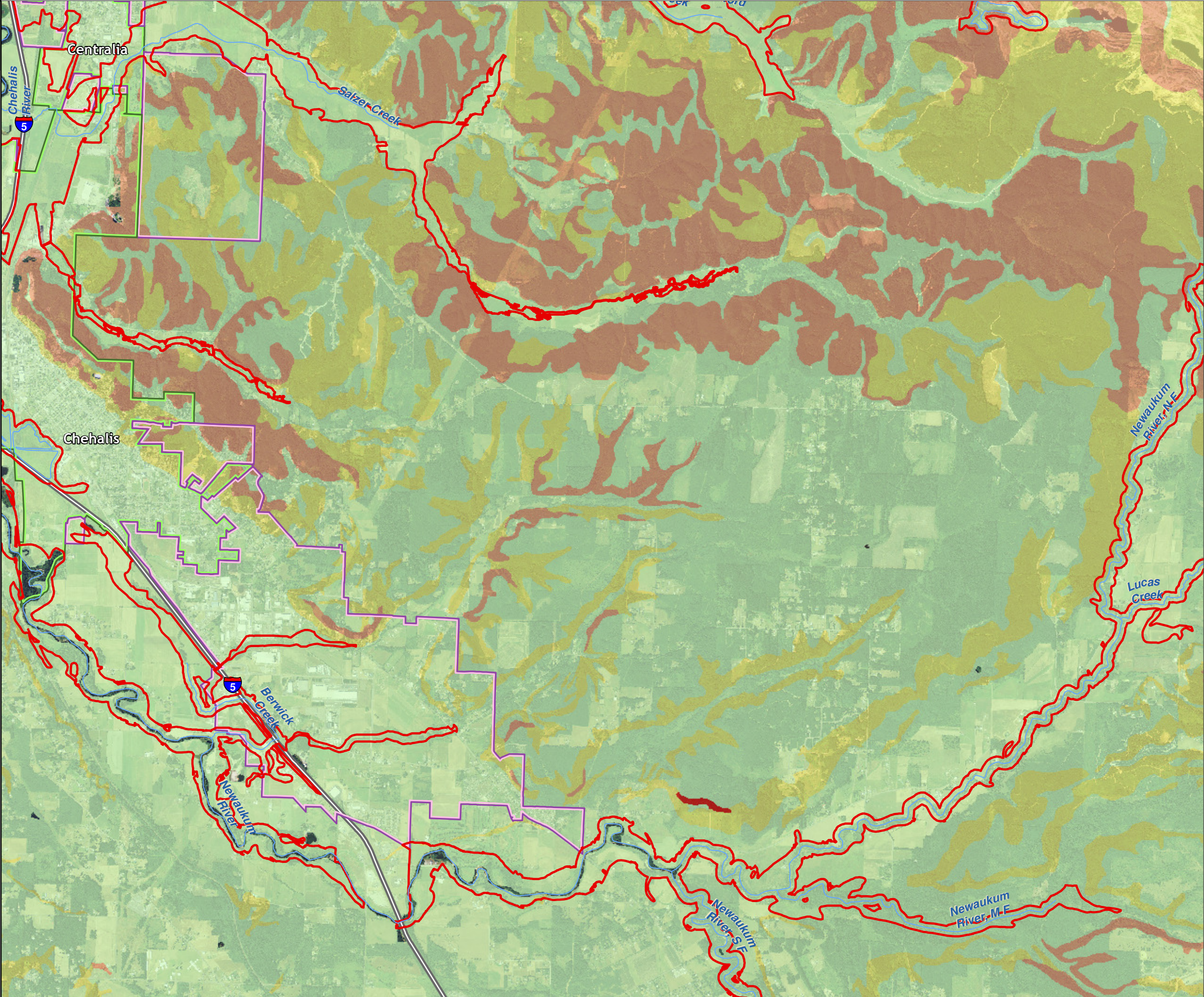
Data: Lewis County, USFWS NWI, FEMA,
WA DNR, WSDOT, NRCS NAIP

Shoreline jurisdiction boundaries depicted on this map are approximate. They have not been formally delineated or surveyed and are intended for planning purposes only. Additional site-specific evaluation may be needed to confirm/verify information shown on this map.

Lewis County Coalition



City of Morton City of Winlock



Lewis County, Washington
Shoreline Master Program

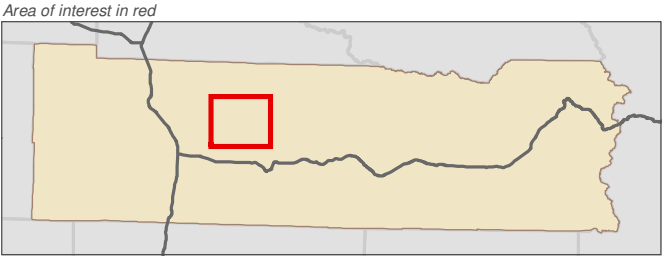
Map 13A - Erosion Hazard
Figure 14

Date: 6/3/2014

Soil Erosion Hazard

- Very severe
- Severe
- Moderate
- Slight
- Not rated or not available
- SMA Rivers & Streams
- SMA Lakes
- Highways
- Parcels
- SMA Jurisdiction
- City
- UGA

0 0.25 0.5
Miles
1:48,000




Data: Lewis County, USFWS NWI, FEMA, WA DNR, WSDOT, NRCS NAIP

Shoreline jurisdiction boundaries depicted on this map are approximate. They have not been formally delineated or surveyed and are intended for planning purposes only. Additional site-specific evaluation may be needed to confirm/verify information shown on this map.

Lewis County Coalition



City of Morton City of Winlock



Lewis County, Washington
Shoreline Master Program

Map 13A - Erosion Hazard
Figure 15

Date: 6/3/2014

Soil Erosion Hazard

- Very severe
- Severe
- Moderate
- Slight
- Not rated or not available

SMA Rivers & Streams

SMA Lakes

Highways

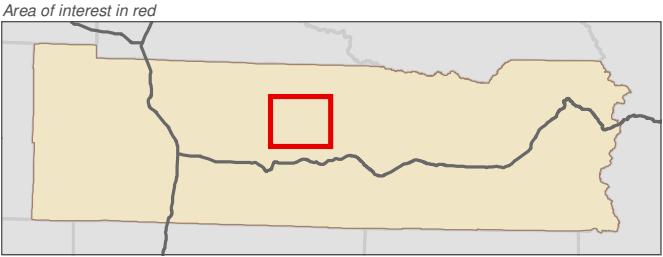
Parcels

SMA Jurisdiction

City

UGA

0 0.25 0.5
Miles
1:48,000



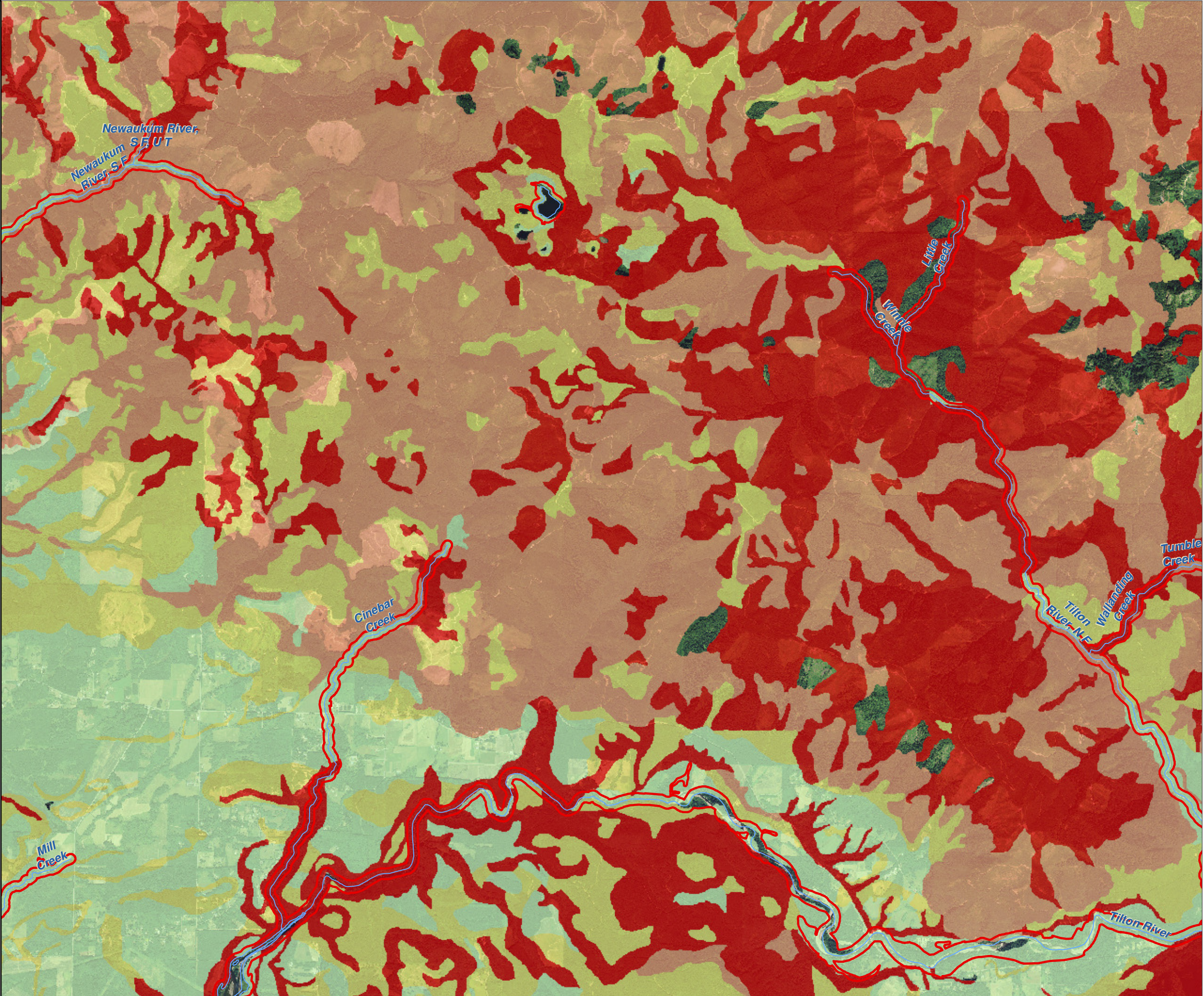
Data: Lewis County, USFWS NWI, FEMA, WA DNR, WSDOT, NRCS NAIP

Shoreline jurisdiction boundaries depicted on this map are approximate. They have not been formally delineated or surveyed and are intended for planning purposes only. Additional site-specific evaluation may be needed to confirm/verify information shown on this map.

Lewis County Coalition



City of Morton City of Winlock



Lewis County, Washington
Shoreline Master Program

Map 13A - Erosion Hazard
Figure 16

Date: 6/3/2014

Soil Erosion Hazard

- Very severe
- Severe
- Moderate
- Slight
- Not rated or not available

SMA Rivers & Streams

SMA Lakes

Highways

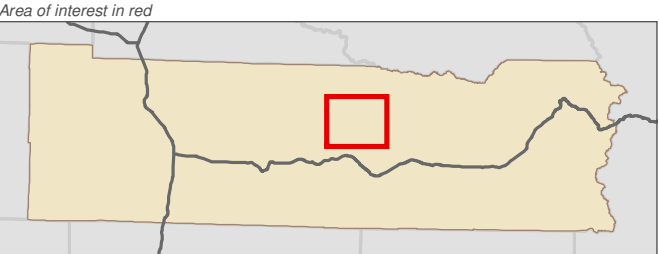
Parcels

SMA Jurisdiction

City

UGA

0 0.25 0.5
Miles
1:48,000




Data: Lewis County, USFWS NWI, FEMA,
WA DNR, WSDOT, NRCS NAIP

Shoreline jurisdiction boundaries depicted on this map are approximate. They have not been formally delineated or surveyed and are intended for planning purposes only. Additional site-specific evaluation may be needed to confirm/verify information shown on this map.

Lewis County Coalition



City of Morton City of Winlock



Lewis County, Washington
Shoreline Master Program

Map 13A - Erosion Hazard

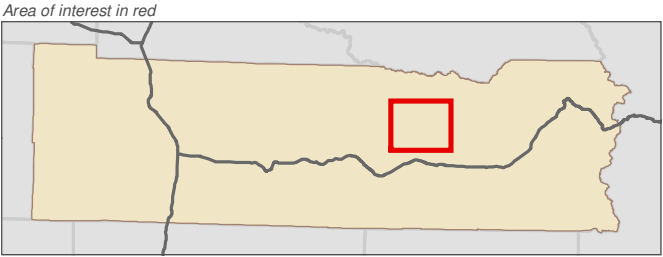
Figure 17

Date: 6/3/2014

Soil Erosion Hazard

- Very severe
- Severe
- Moderate
- Slight
- Not rated or not available
- SMA Rivers & Streams
- SMA Lakes
- Highways
- Parcels
- SMA Jurisdiction
- City
- UGA

0 0.25 0.5
Miles
1:48,000



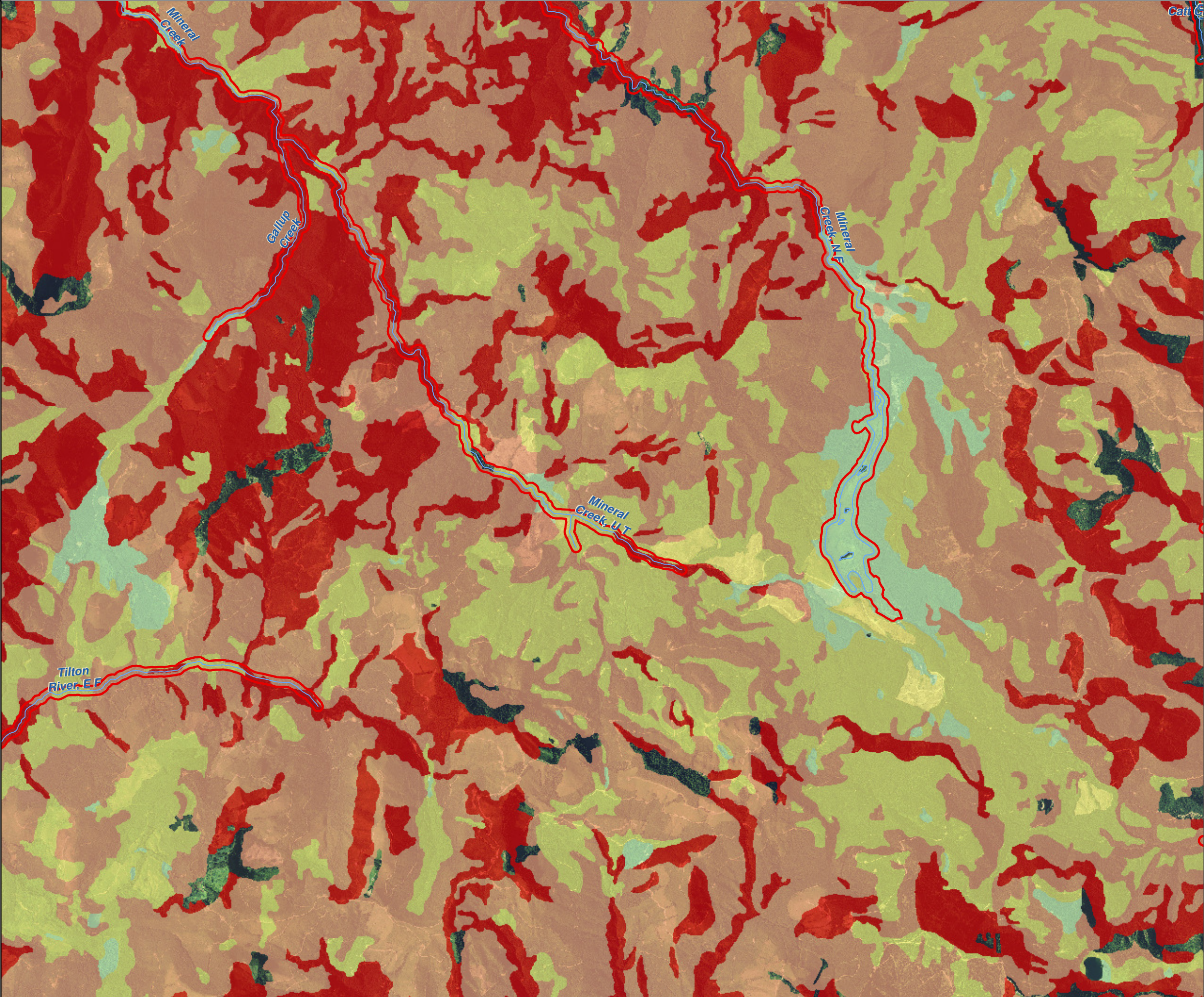
Data: Lewis County, USFWS NWI, FEMA, WA DNR, WSDOT, NRCS NAIP

Shoreline jurisdiction boundaries depicted on this map are approximate. They have not been formally delineated or surveyed and are intended for planning purposes only. Additional site-specific evaluation may be needed to confirm/verify information shown on this map.

Lewis County Coalition



City of Morton City of Winlock



Lewis County, Washington
Shoreline Master Program

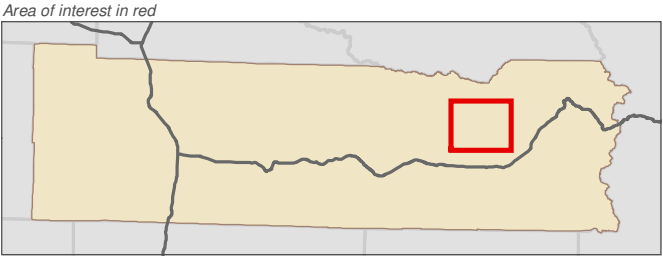
Map 13A - Erosion Hazard
Figure 18

Date: 6/3/2014

Soil Erosion Hazard

- Very severe
- Severe
- Moderate
- Slight
- Not rated or not available
- SMA Rivers & Streams
- SMA Lakes
- Highways
- Parcels
- SMA Jurisdiction
- City
- UGA

0 0.25 0.5
Miles
1:48,000



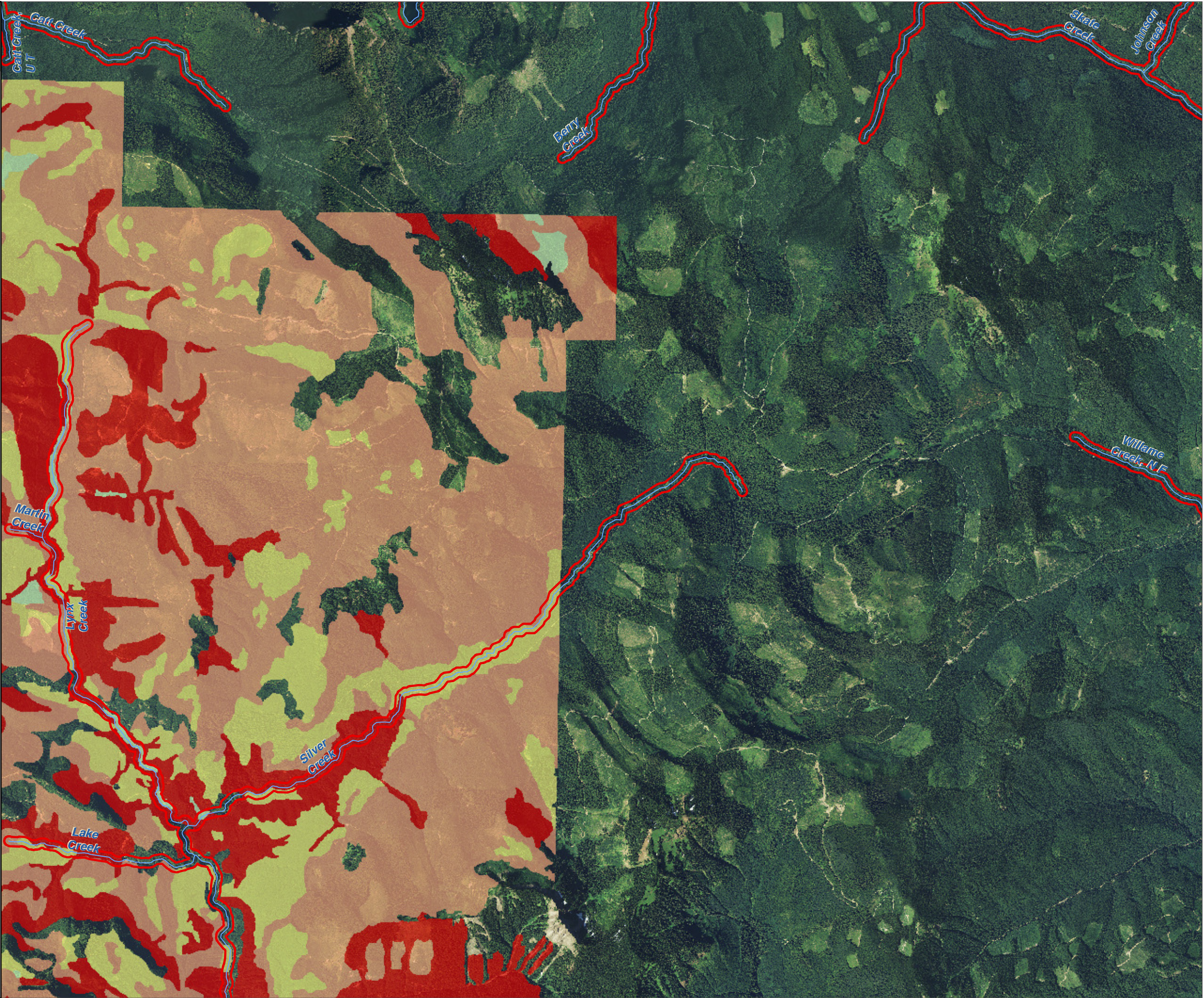
Data: Lewis County, USFWS NWI, FEMA, WA DNR, WSDOT, NRCS NAIP

Shoreline jurisdiction boundaries depicted on this map are approximate. They have not been formally delineated or surveyed and are intended for planning purposes only. Additional site-specific evaluation may be needed to confirm/verify information shown on this map.

Lewis County Coalition



City of Morton City of Winlock



Lewis County, Washington
Shoreline Master Program

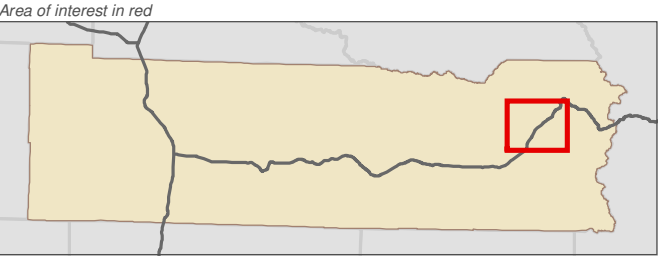
Map 13A - Erosion Hazard
Figure 19

Date: 6/3/2014

Soil Erosion Hazard

- Very severe
- Severe
- Moderate
- Slight
- Not rated or not available
- SMA Rivers & Streams
- SMA Lakes
- Highways
- Parcels
- SMA Jurisdiction
- City
- UGA

0 0.25 0.5
Miles
1:48,000

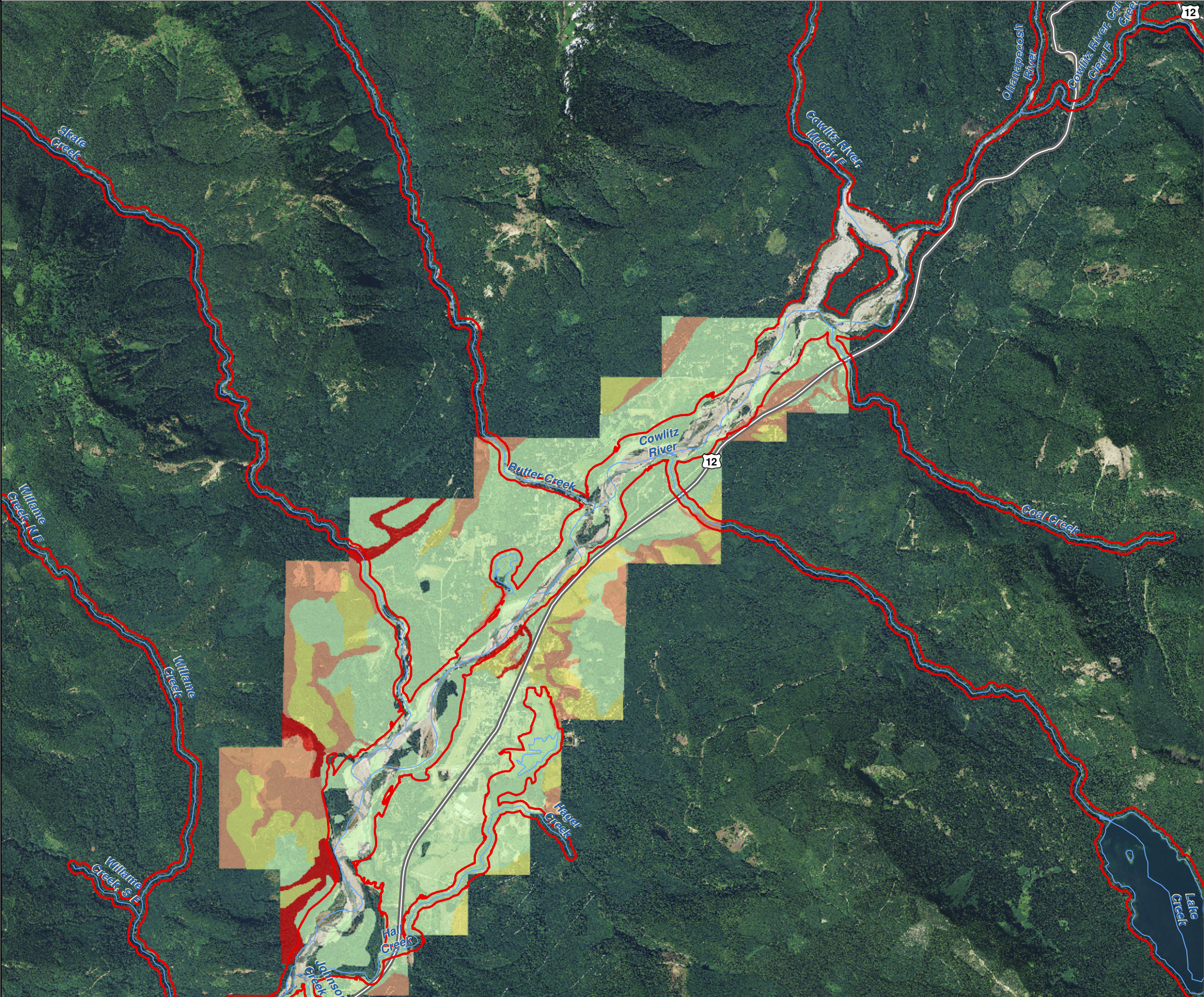


Data: Lewis County, USFWS NWI, FEMA, WA DNR, WSDOT, NRCS NAIP
Shoreline jurisdiction boundaries depicted on this map are approximate. They have not been formally delineated or surveyed and are intended for planning purposes only. Additional site-specific evaluation may be needed to confirm/verify information shown on this map.

Lewis County Coalition



City of Morton City of Winlock



Map 13A - Erosion Hazard
Figure 20

Date: 6/3/2014

Soil Erosion Hazard

- Very severe
- Severe
- Moderate
- Slight
- Not rated or not available

SMA Rivers & Streams

SMA Lakes

Highways

Parcels

SMA Jurisdiction

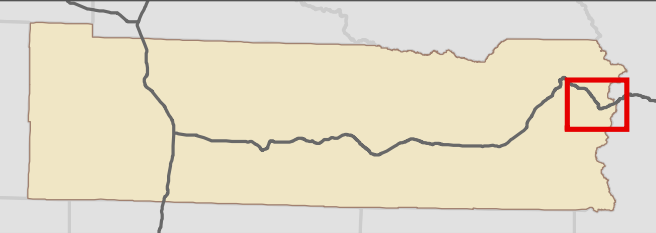
City

UGA

0 0.25 0.5
Miles
1:48,000



Area of interest in red



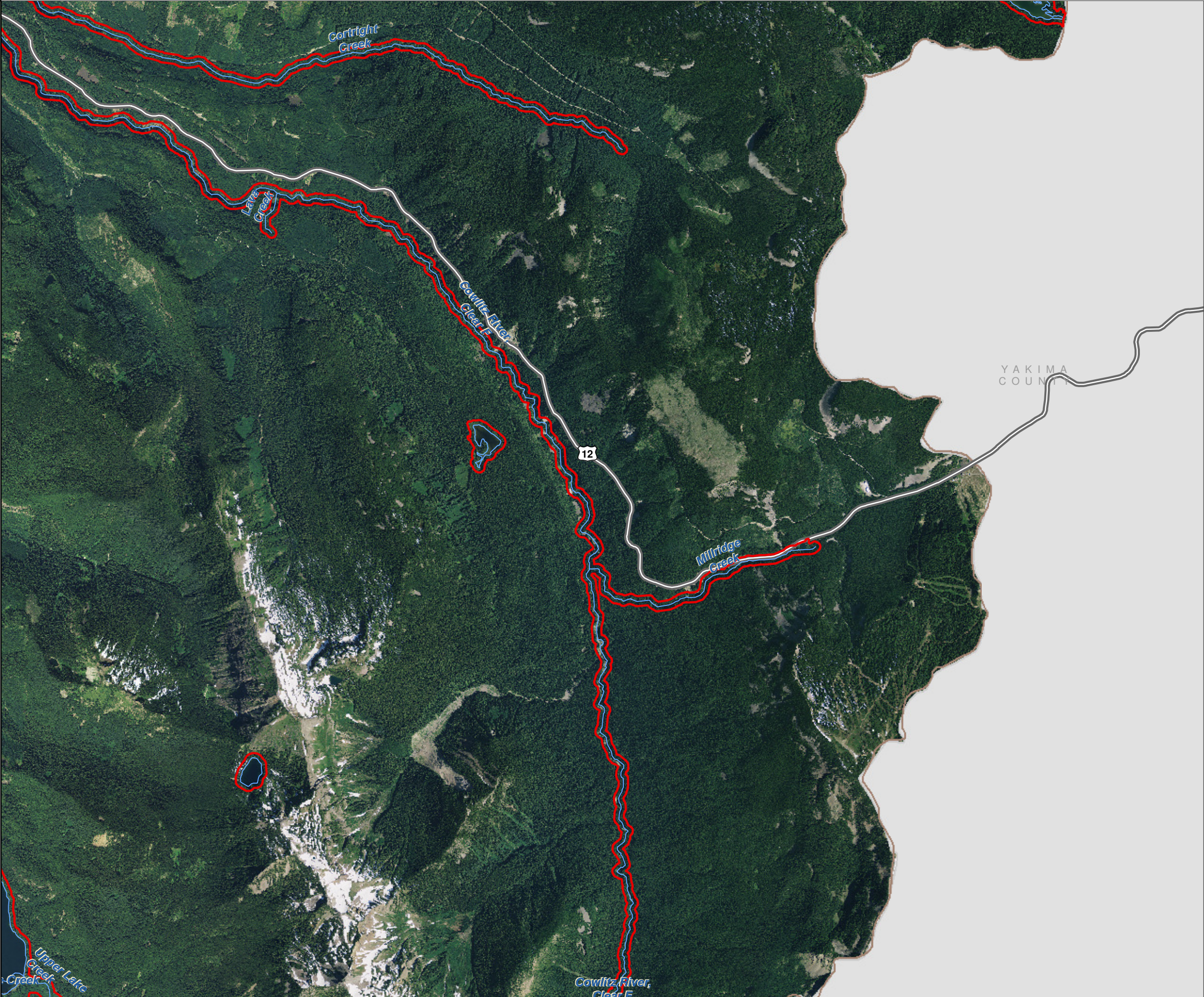
Data: Lewis County, USFWS NWI, FEMA,
WA DNR, WSDOT, NRCS NAIP

Shoreline jurisdiction boundaries depicted on this map are approximate. They have not been formally delineated or surveyed and are intended for planning purposes only. Additional site-specific evaluation may be needed to confirm/verify information shown on this map.

Lewis County Coalition



City of Morton City of Winlock



Lewis County, Washington
Shoreline Master Program

Map 13A - Erosion Hazard
Figure 21

Date: 6/3/2014

Soil Erosion Hazard

- Very severe
- Severe
- Moderate
- Slight
- Not rated or not available

SMA Rivers & Streams

SMA Lakes

Highways

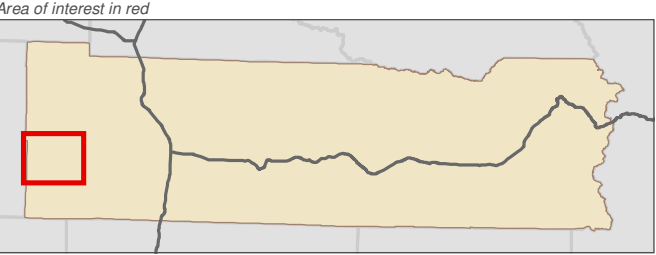
Parcels

SMA Jurisdiction

City

UGA

0 0.25 0.5
Miles
1:48,000



Data: Lewis County, USFWS NWI, FEMA, WA DNR, WSDOT, NRCS NAIP

Shoreline jurisdiction boundaries depicted on this map are approximate. They have not been formally delineated or surveyed and are intended for planning purposes only. Additional site-specific evaluation may be needed to confirm/verify information shown on this map.

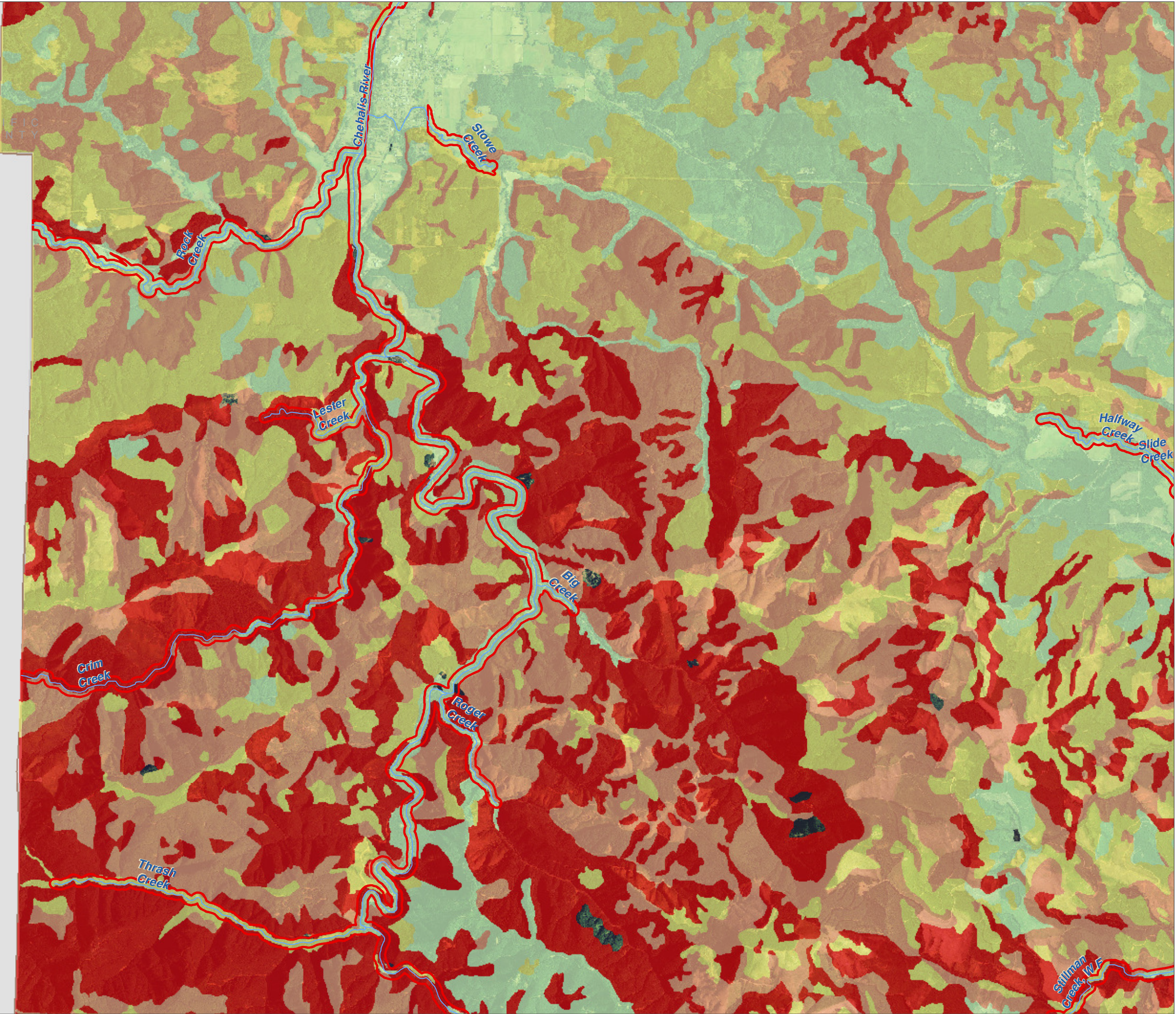
Lewis County Coalition



City of Morton City of Winlock



PACIFIC
COUNTY



Lewis County, Washington
Shoreline Master Program

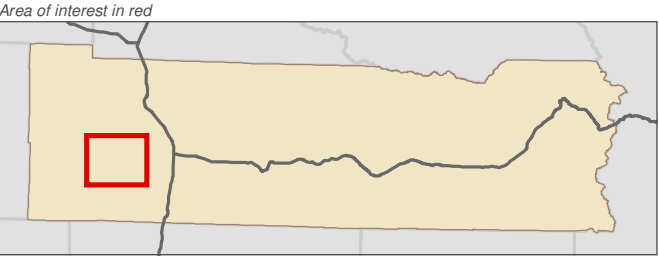
Map 13A - Erosion Hazard
Figure 22

Date: 6/3/2014

Soil Erosion Hazard

- Very severe
- Severe
- Moderate
- Slight
- Not rated or not available
- SMA Rivers & Streams
- SMA Lakes
- Highways
- Parcels
- SMA Jurisdiction
- City
- UGA

0 0.25 0.5
Miles
1:48,000



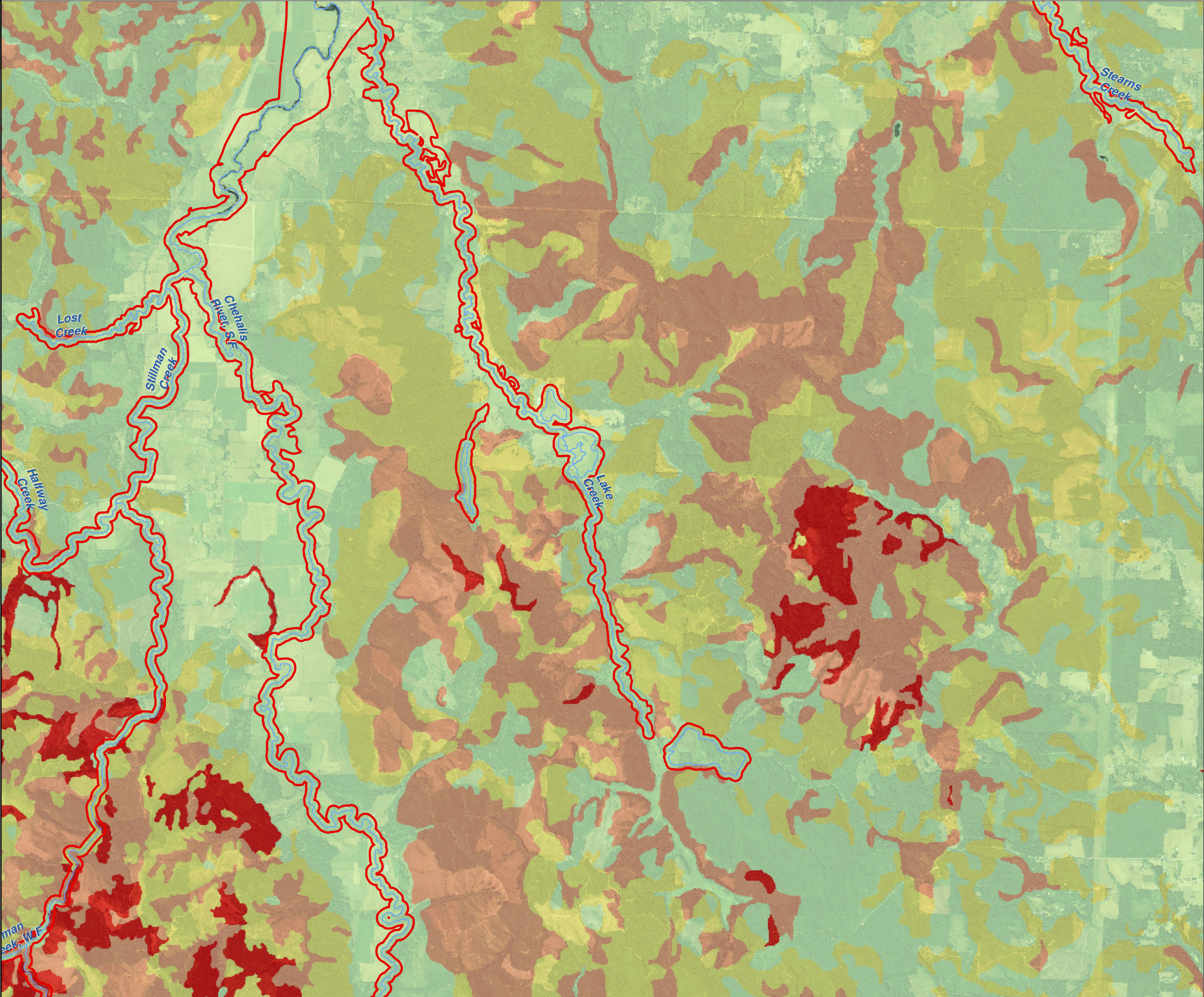
Data: Lewis County, USFWS NWI, FEMA, WA DNR, WSDOT, NRCS NAIP

Shoreline jurisdiction boundaries depicted on this map are approximate. They have not been formally delineated or surveyed and are intended for planning purposes only. Additional site-specific evaluation may be needed to confirm/verify information shown on this map.

Lewis County Coalition



City of Morton City of Winlock



Lewis County, Washington
Shoreline Master Program

Map 13A - Erosion Hazard
Figure 23

Date: 6/3/2014

Soil Erosion Hazard

- Very severe
- Severe
- Moderate
- Slight
- Not rated or not available

SMA Rivers & Streams

SMA Lakes

Highways

Parcels

SMA Jurisdiction

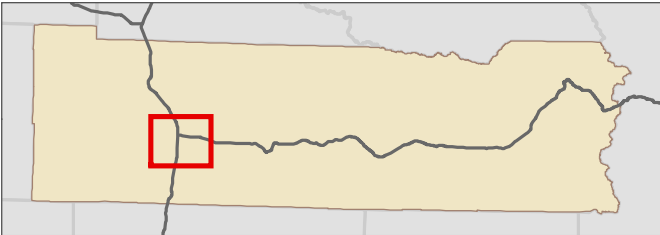
City

UGA

0 0.25 0.5
Miles
1:48,000



Area of interest in red



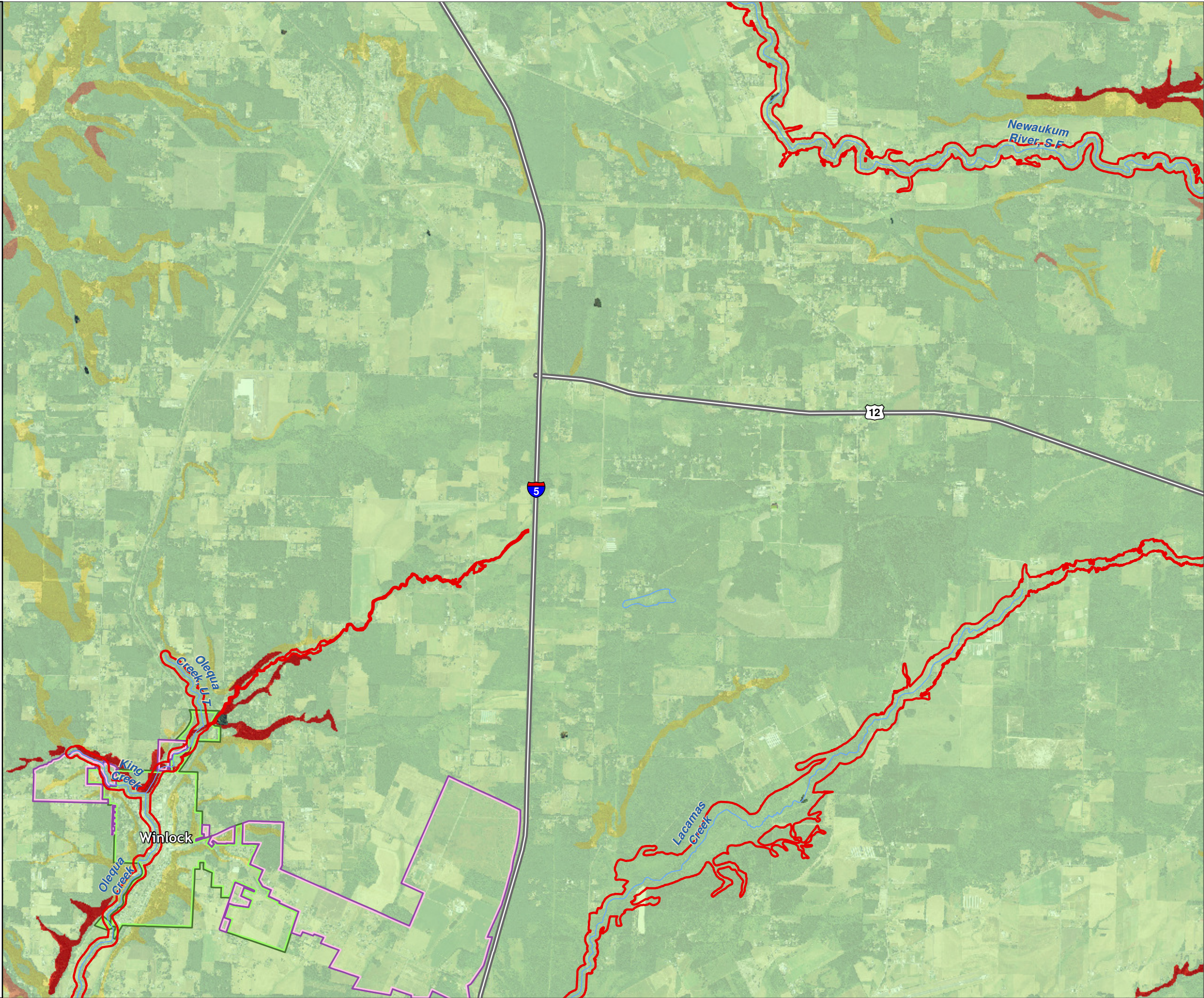
Data: Lewis County, USFWS NWI, FEMA,
WA DNR, WSDOT, NRCS NAIP

Shoreline jurisdiction boundaries depicted on this map are approximate. They have not been formally delineated or surveyed and are intended for planning purposes only. Additional site-specific evaluation may be needed to confirm/verify information shown on this map.

Lewis County Coalition



City of Morton City of Winlock



Lewis County, Washington
Shoreline Master Program

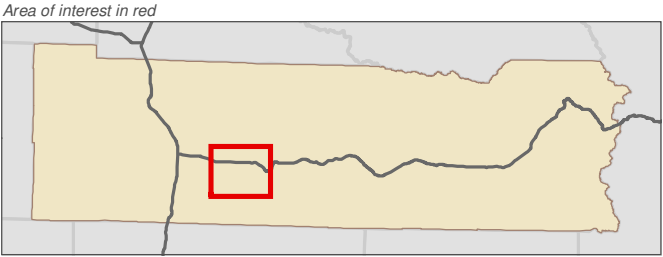
Map 13A - Erosion Hazard
Figure 24

Date: 6/3/2014

Soil Erosion Hazard

- Very severe
- Severe
- Moderate
- Slight
- Not rated or not available
- SMA Rivers & Streams
- SMA Lakes
- Highways
- Parcels
- SMA Jurisdiction
- City
- UGA

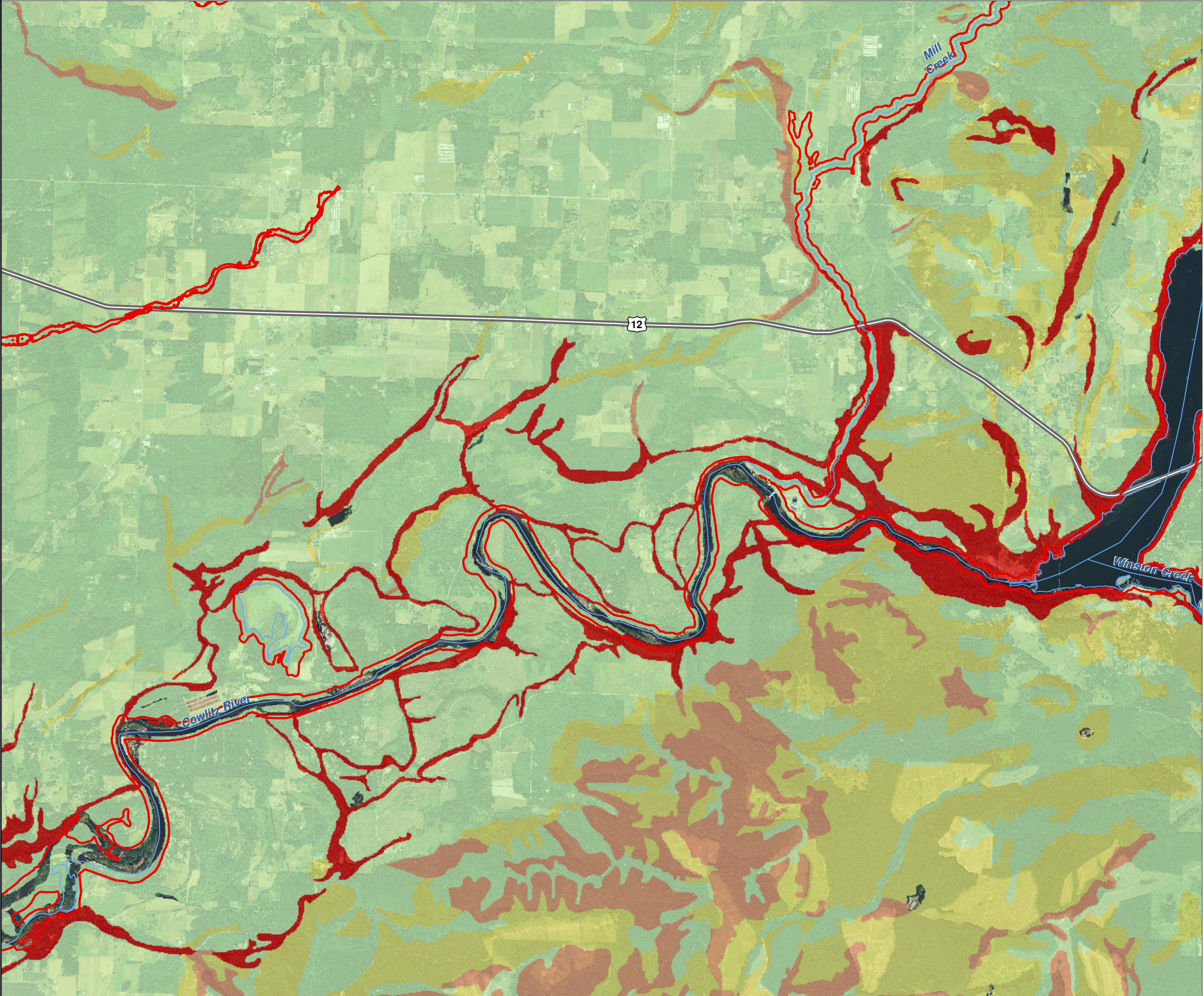
0 0.25 0.5
Miles
1:48,000



Data: Lewis County, USFWS NWI, FEMA, WA DNR, WSDOT, NRCS NAIP

Shoreline jurisdiction boundaries depicted on this map are approximate. They have not been formally delineated or surveyed and are intended for planning purposes only. Additional site-specific evaluation may be needed to confirm/verify information shown on this map.

Lewis County Coalition



Lewis County, Washington
Shoreline Master Program

Map 13A - Erosion Hazard

Figure 25

Date: 6/3/2014

Soil Erosion Hazard

- Very severe
- Severe
- Moderate
- Slight
- Not rated or not available

SMA Rivers & Streams

SMA Lakes

Highways

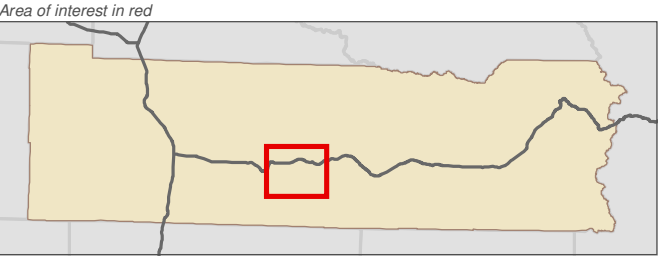
Parcels

SMA Jurisdiction

City

UGA

0 0.25 0.5
Miles
1:48,000



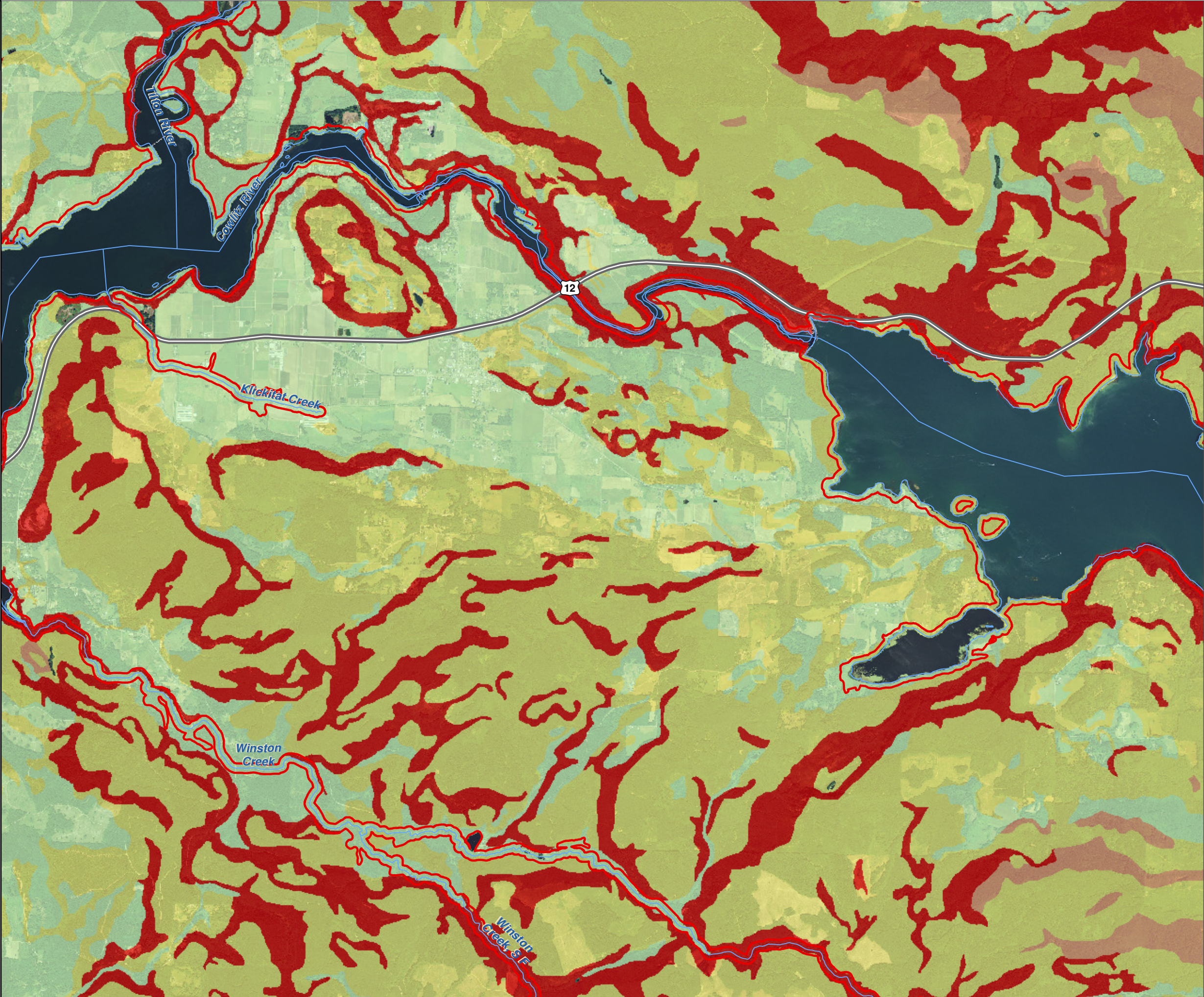
Data: Lewis County, USFWS NWI, FEMA,
WA DNR, WSDOT, NRCS NAIP

Shoreline jurisdiction boundaries depicted on this map are approximate. They have not been formally delineated or surveyed and are intended for planning purposes only. Additional site-specific evaluation may be needed to confirm/verify information shown on this map.

Lewis County Coalition



City of Morton City of Winlock



Lewis County, Washington
Shoreline Master Program

Map 13A - Erosion Hazard
Figure 26

Date: 6/3/2014

Soil Erosion Hazard

- Very severe
- Severe
- Moderate
- Slight
- Not rated or not available

SMA Rivers & Streams

SMA Lakes

Highways

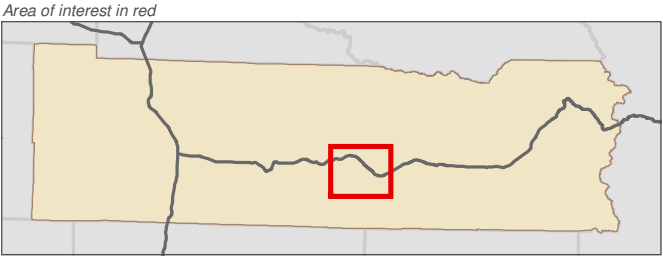
Parcels

SMA Jurisdiction

City

UGA

0 0.25 0.5
Miles
1:48,000



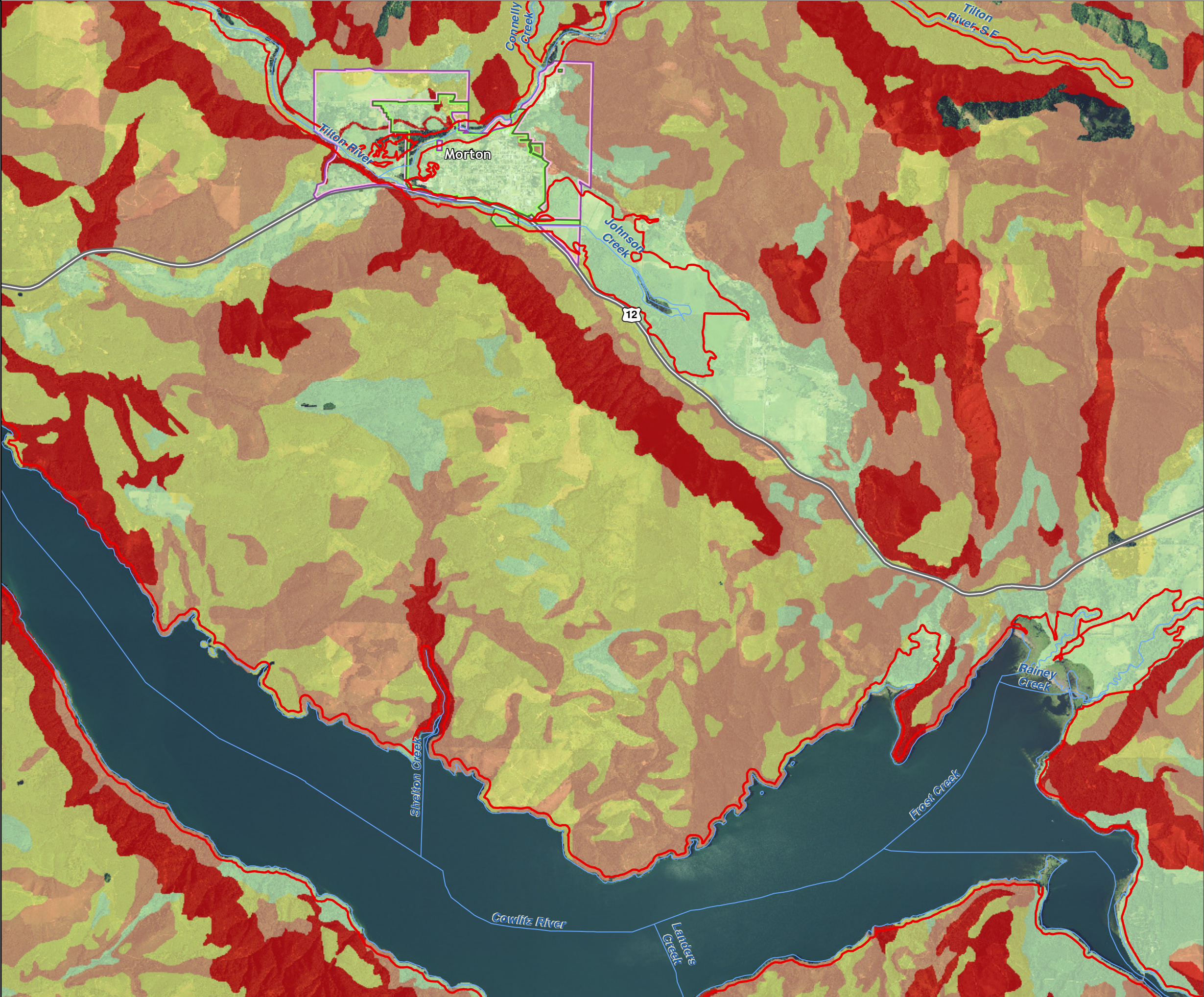
Data: Lewis County, USFWS NWI, FEMA,
WA DNR, WSDOT, NRCS NAIP

Shoreline jurisdiction boundaries depicted on this map are approximate. They have not been formally delineated or surveyed and are intended for planning purposes only. Additional site-specific evaluation may be needed to confirm/verify information shown on this map.

Lewis County Coalition



City of Morton City of Winlock



Lewis County, Washington
Shoreline Master Program

Map 13A - Erosion Hazard

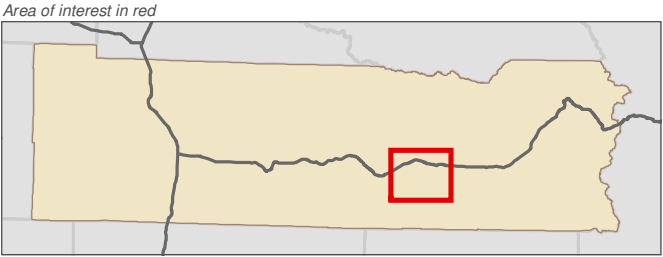
Figure 27

Date: 6/3/2014

Soil Erosion Hazard

- Very severe
- Severe
- Moderate
- Slight
- Not rated or not available
- SMA Rivers & Streams
- SMA Lakes
- Highways
- Parcels
- SMA Jurisdiction
- City
- UGA

0 0.25 0.5
Miles
1:48,000




Data: Lewis County, USFWS NWI, FEMA, WA DNR, WSDOT, NRCS NAIP

Shoreline jurisdiction boundaries depicted on this map are approximate. They have not been formally delineated or surveyed and are intended for planning purposes only. Additional site-specific evaluation may be needed to confirm/verify information shown on this map.

Lewis County Coalition



City of Morton City of Winlock



Lewis County, Washington
Shoreline Master Program

Map 13A - Erosion Hazard
Figure 28

Date: 6/3/2014

Soil Erosion Hazard

- Very severe
- Severe
- Moderate
- Slight
- Not rated or not available

SMA Rivers & Streams

SMA Lakes

Highways

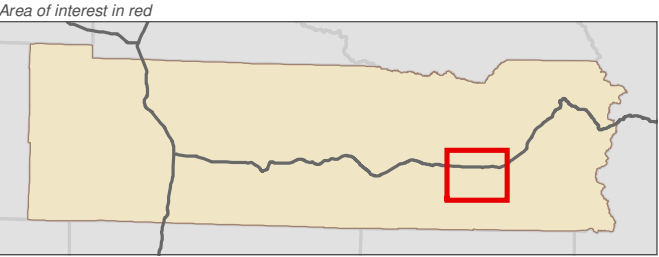
Parcels

SMA Jurisdiction

City

UGA

0 0.25 0.5
Miles
1:48,000



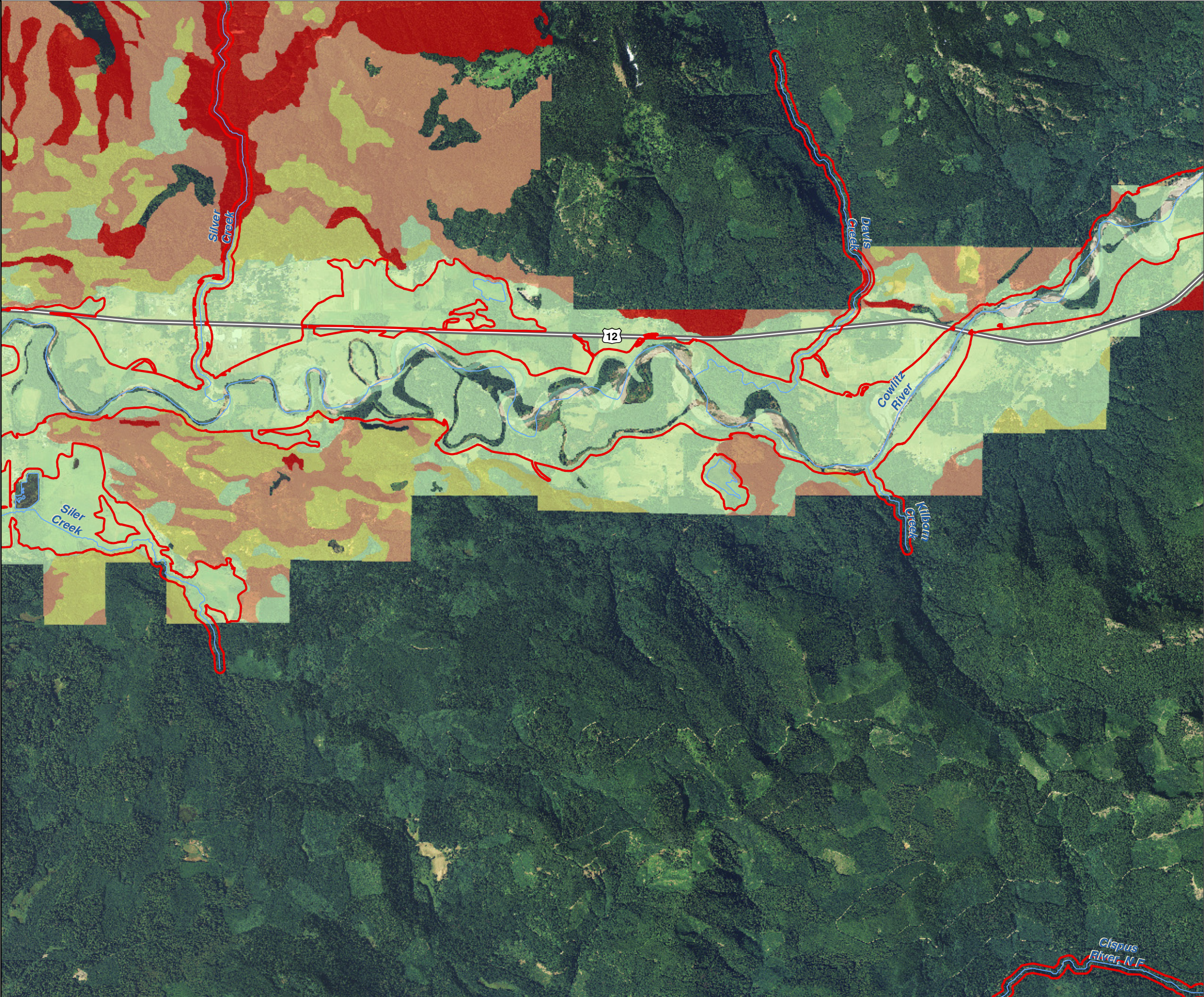
Data: Lewis County, USFWS NWI, FEMA,
WA DNR, WSDOT, NRCS NAIP

Shoreline jurisdiction boundaries depicted on this map are approximate. They have not been formally delineated or surveyed and are intended for planning purposes only. Additional site-specific evaluation may be needed to confirm/verify information shown on this map.

Lewis County Coalition



City of Morton City of Winlock



Lewis County, Washington
Shoreline Master Program

Map 13A - Erosion Hazard
Figure 29

Date: 6/3/2014

Soil Erosion Hazard

- Very severe
- Severe
- Moderate
- Slight
- Not rated or not available

SMA Rivers & Streams

SMA Lakes

Highways

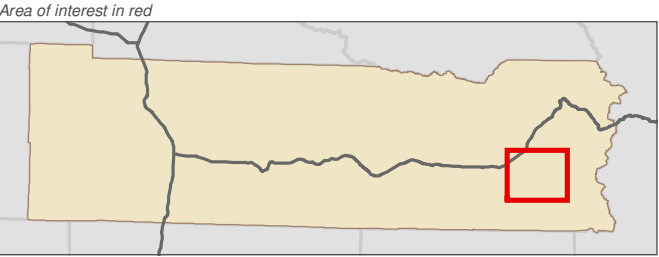
Parcels

SMA Jurisdiction

City

UGA

0 0.25 0.5
Miles
1:48,000



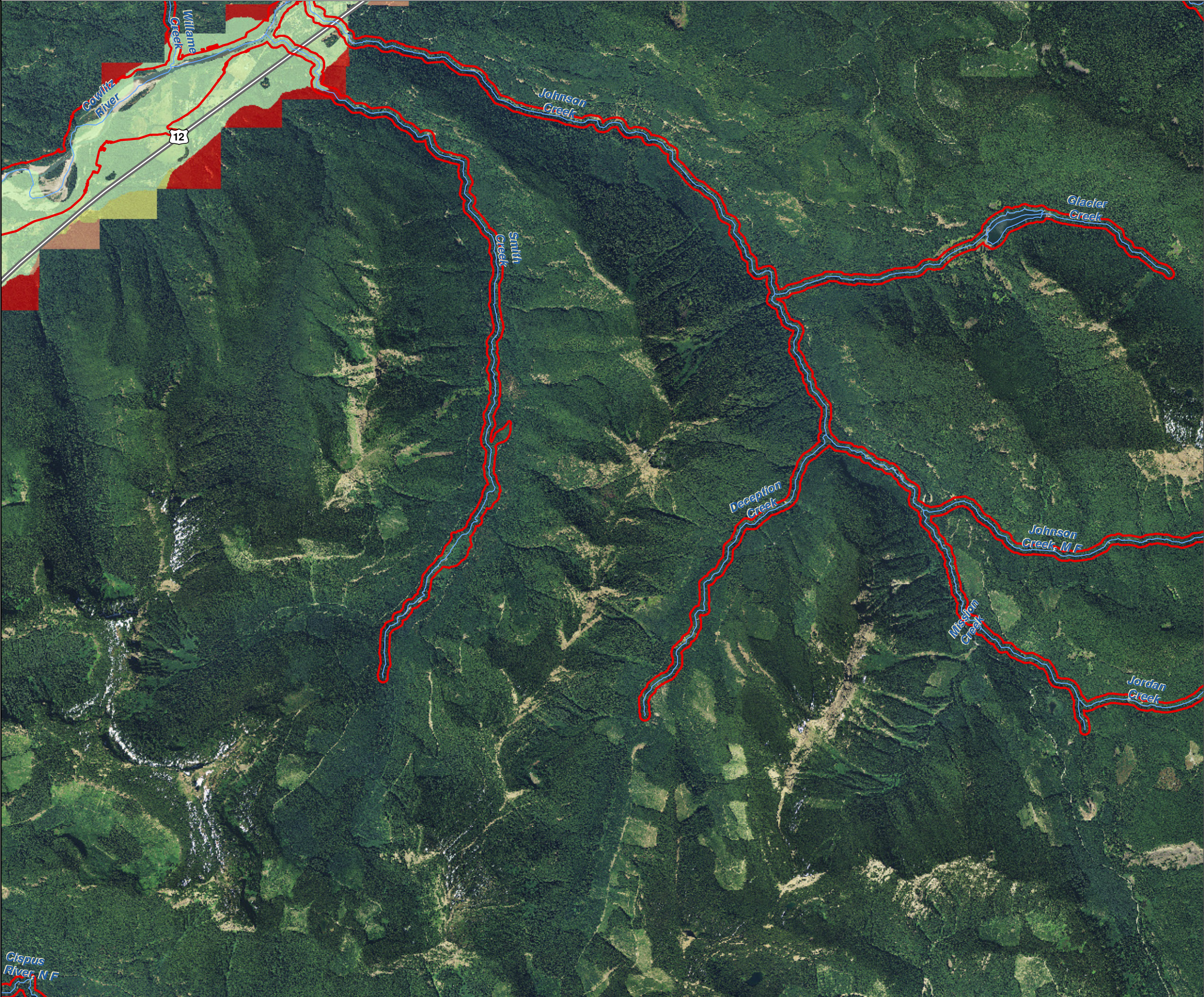
Data: Lewis County, USFWS NWI, FEMA,
WA DNR, WSDOT, NRCS NAIP

Shoreline jurisdiction boundaries depicted on this map are approximate. They have not been formally delineated or surveyed and are intended for planning purposes only. Additional site-specific evaluation may be needed to confirm/verify information shown on this map.

Lewis County Coalition



City of Morton City of Winlock



Lewis County, Washington
Shoreline Master Program

Map 13A - Erosion Hazard
Figure 30

Date: 6/3/2014

Soil Erosion Hazard

- Very severe
- Severe
- Moderate
- Slight
- Not rated or not available

SMA Rivers & Streams

SMA Lakes

Highways

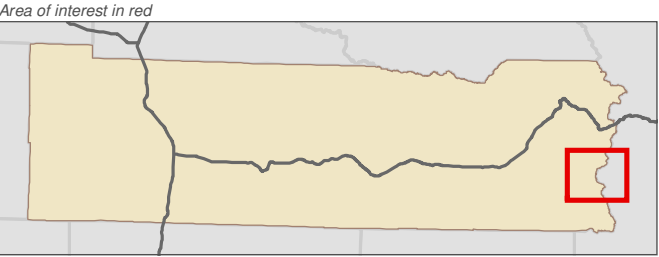
Parcels

SMA Jurisdiction

City

UGA

0 0.25 0.5
Miles
1:48,000



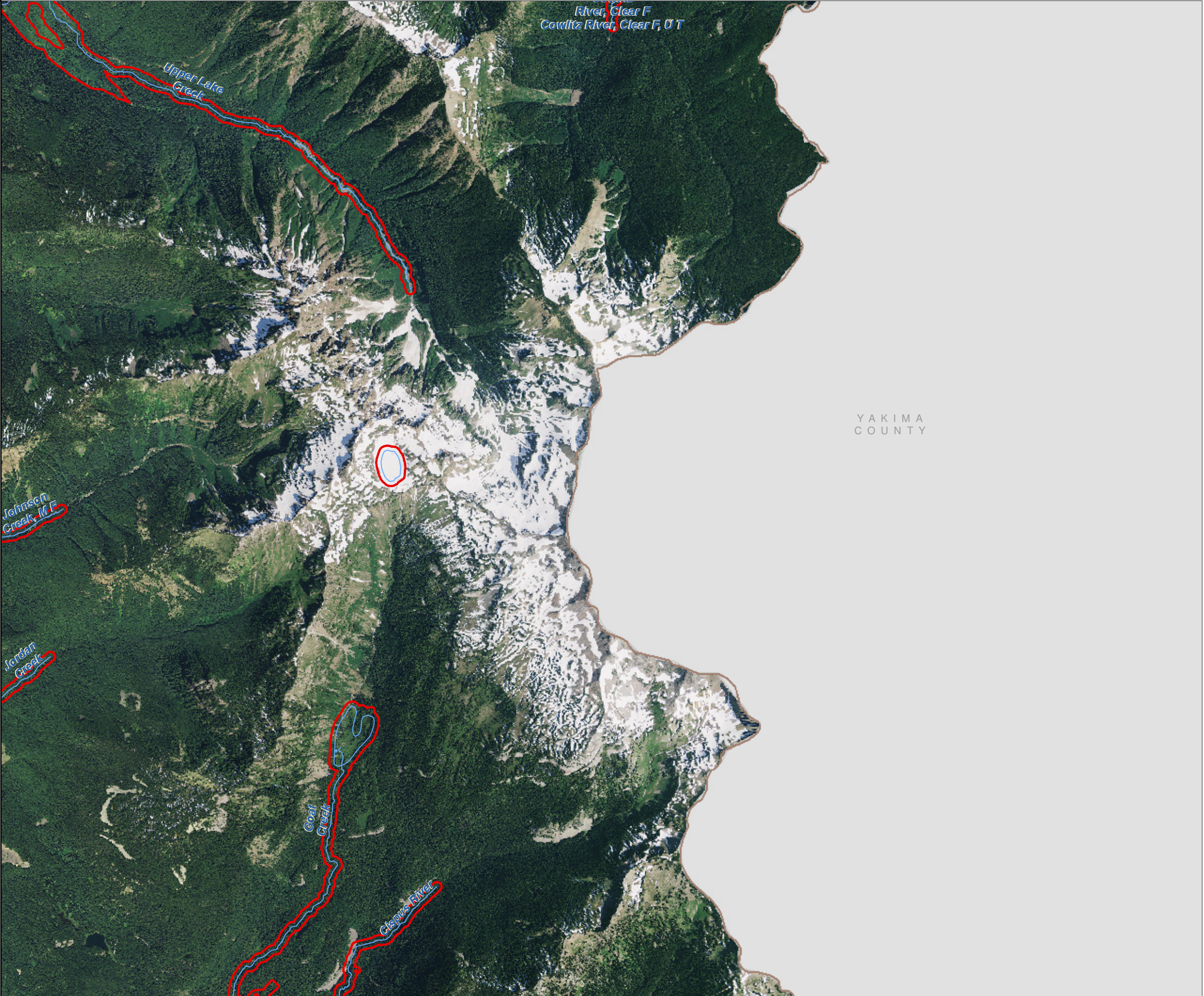
Data: Lewis County, USFWS NWI, FEMA, WA DNR, WSDOT, NRCS NAIP

Shoreline jurisdiction boundaries depicted on this map are approximate. They have not been formally delineated or surveyed and are intended for planning purposes only. Additional site-specific evaluation may be needed to confirm/verify information shown on this map.

Lewis County Coalition



City of Morton City of Winlock



Lewis County, Washington
Shoreline Master Program

Map 13A - Erosion Hazard
Figure 31

Date: 6/3/2014

Soil Erosion Hazard

- Very severe
- Severe
- Moderate
- Slight
- Not rated or not available

SMA Rivers & Streams

SMA Lakes

Highways

Parcels

SMA Jurisdiction

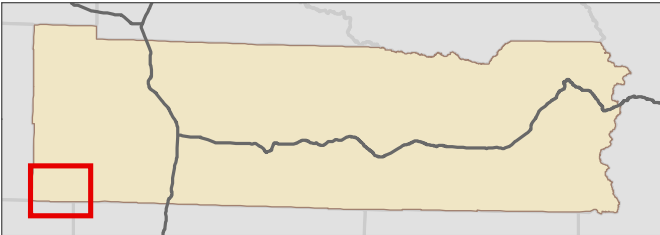
City

UGA

0 0.25 0.5
Miles
1:48,000



Area of interest in red



Data: Lewis County, USFWS NWI, FEMA,
WA DNR, WSDOT, NRCS NAIP

Shoreline jurisdiction boundaries depicted on this map are approximate. They have not been formally delineated or surveyed and are intended for planning purposes only. Additional site-specific evaluation may be needed to confirm/verify information shown on this map.

Lewis County Coalition



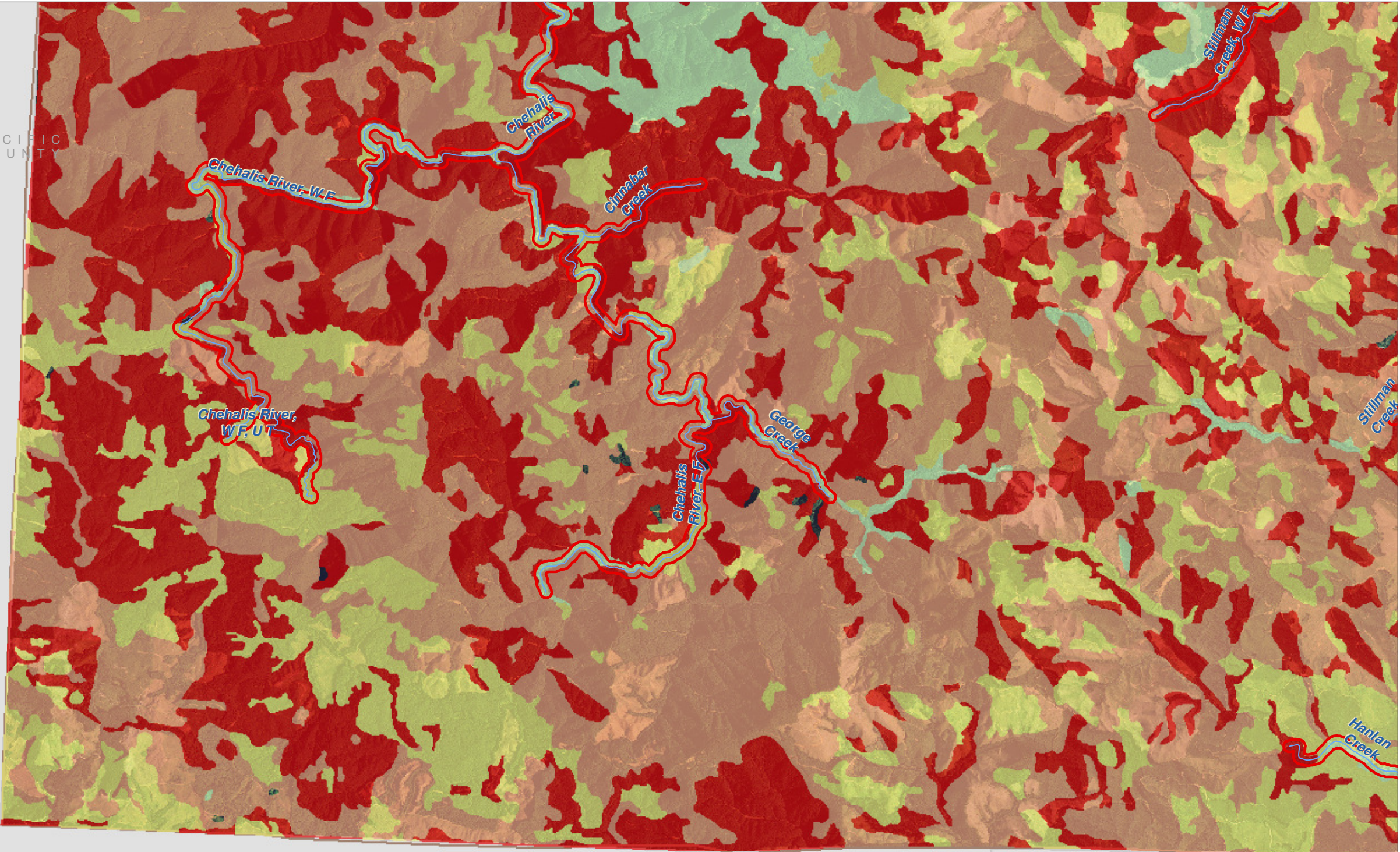
City of Morton City of Winlock



PACIFIC
COUNTY

WAH K I A K U M
COUNTY

C O W L I T Z
COUNTY



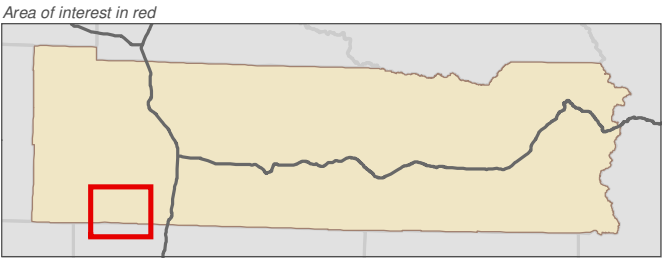
Map 13A - Erosion Hazard
Figure 32

Date: 6/3/2014

Soil Erosion Hazard

- Very severe
- Severe
- Moderate
- Slight
- Not rated or not available
- SMA Rivers & Streams
- SMA Lakes
- Highways
- Parcels
- SMA Jurisdiction
- City
- UGA

0 0.25 0.5
Miles
1:48,000



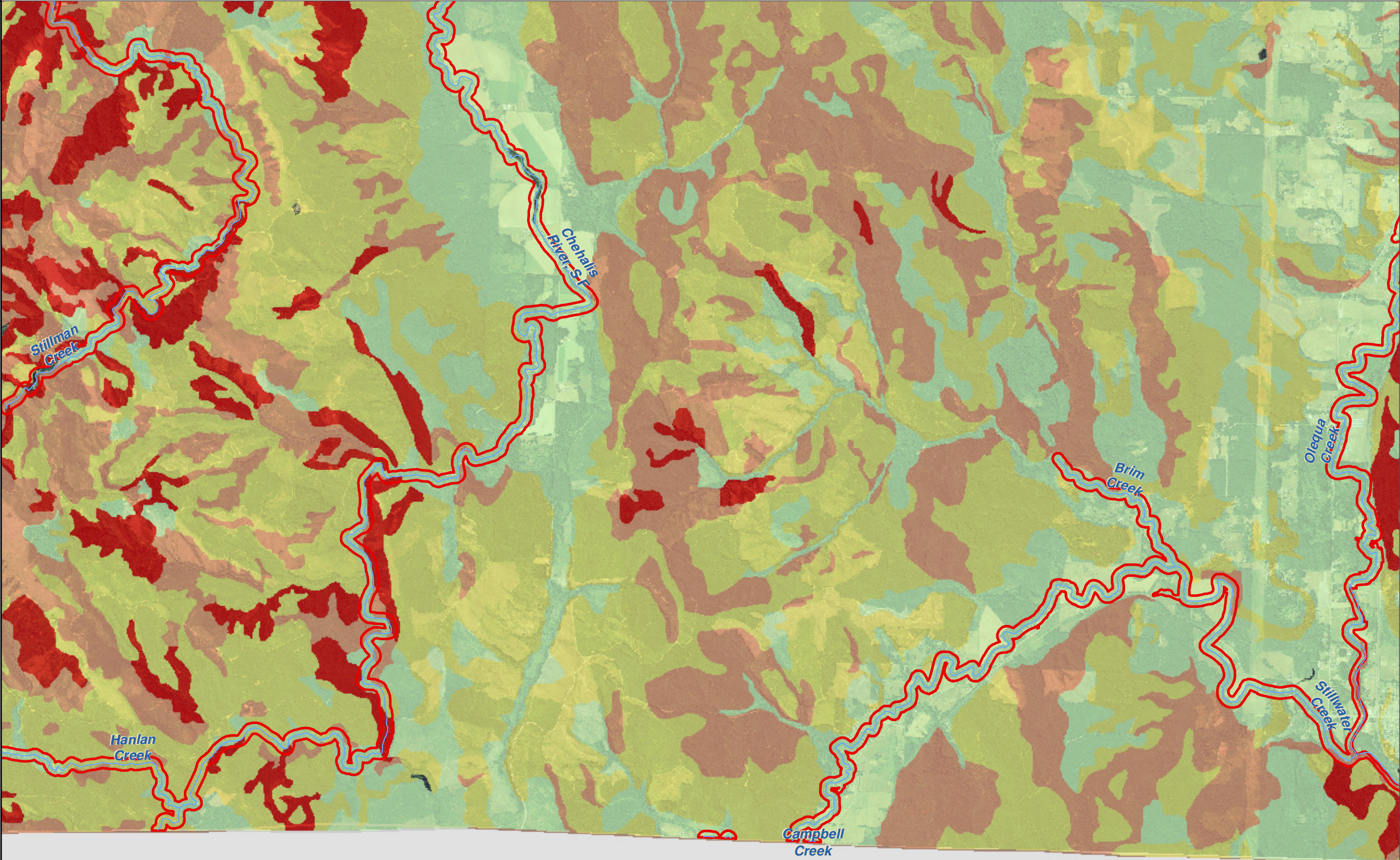
Data: Lewis County, USFWS NWI, FEMA,
WA DNR, WSDOT, NRCS NAIP

Shoreline jurisdiction boundaries depicted on this map are approximate. They have not been formally delineated or surveyed and are intended for planning purposes only. Additional site-specific evaluation may be needed to confirm/verify information shown on this map.

Lewis County Coalition



City of Morton City of Winlock



COWLITZ
COUNTY

Lewis County, Washington
Shoreline Master Program

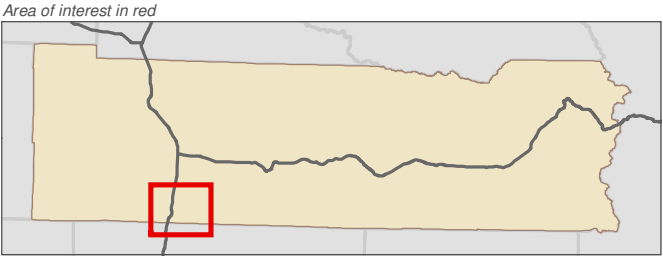
Map 13A - Erosion Hazard
Figure 33

Date: 6/3/2014

Soil Erosion Hazard

- Very severe
- Severe
- Moderate
- Slight
- Not rated or not available
- SMA Rivers & Streams
- SMA Lakes
- Highways
- Parcels
- SMA Jurisdiction
- City
- UGA

0 0.25 0.5
Miles
1:48,000



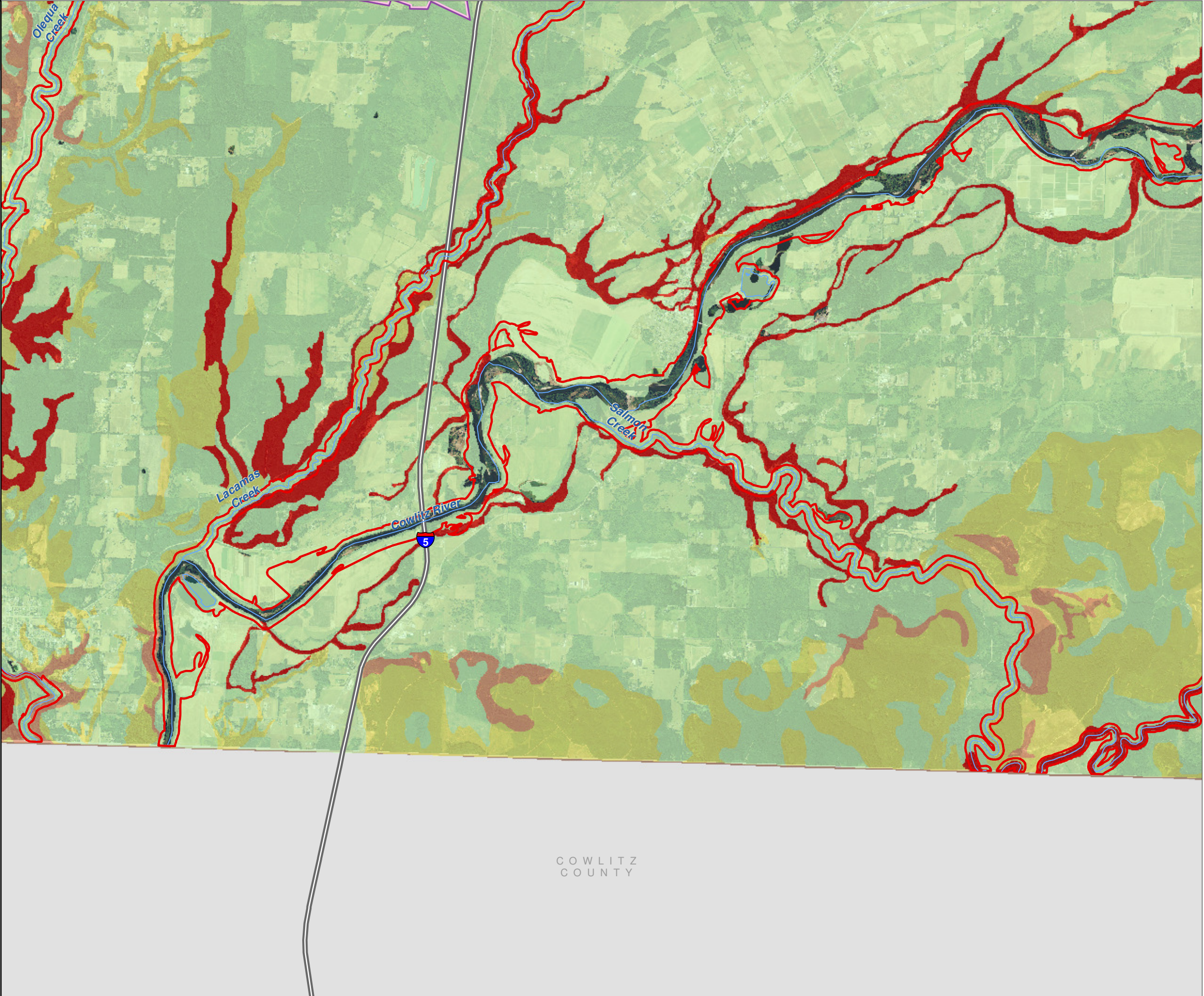
Data: Lewis County, USFWS NWI, FEMA,
WA DNR, WSDOT, NRCS NAIP

Shoreline jurisdiction boundaries depicted on this map are approximate. They have not been formally delineated or surveyed and are intended for planning purposes only. Additional site-specific evaluation may be needed to confirm/verify information shown on this map.

Lewis County Coalition



City of Morton City of Winlock



COWLITZ
COUNTY

Lewis County, Washington
Shoreline Master Program

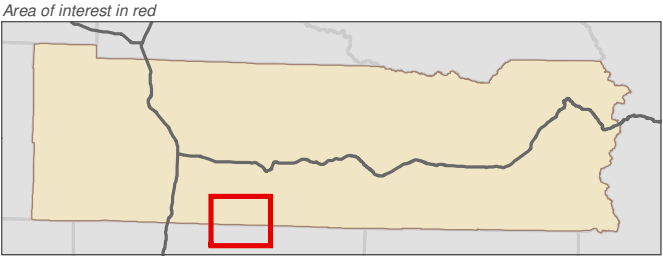
Map 13A - Erosion Hazard
Figure 34

Date: 6/3/2014

Soil Erosion Hazard

- Very severe
- Severe
- Moderate
- Slight
- Not rated or not available
- SMA Rivers & Streams
- SMA Lakes
- Highways
- Parcels
- SMA Jurisdiction
- City
- UGA

0 0.25 0.5
Miles
1:48,000



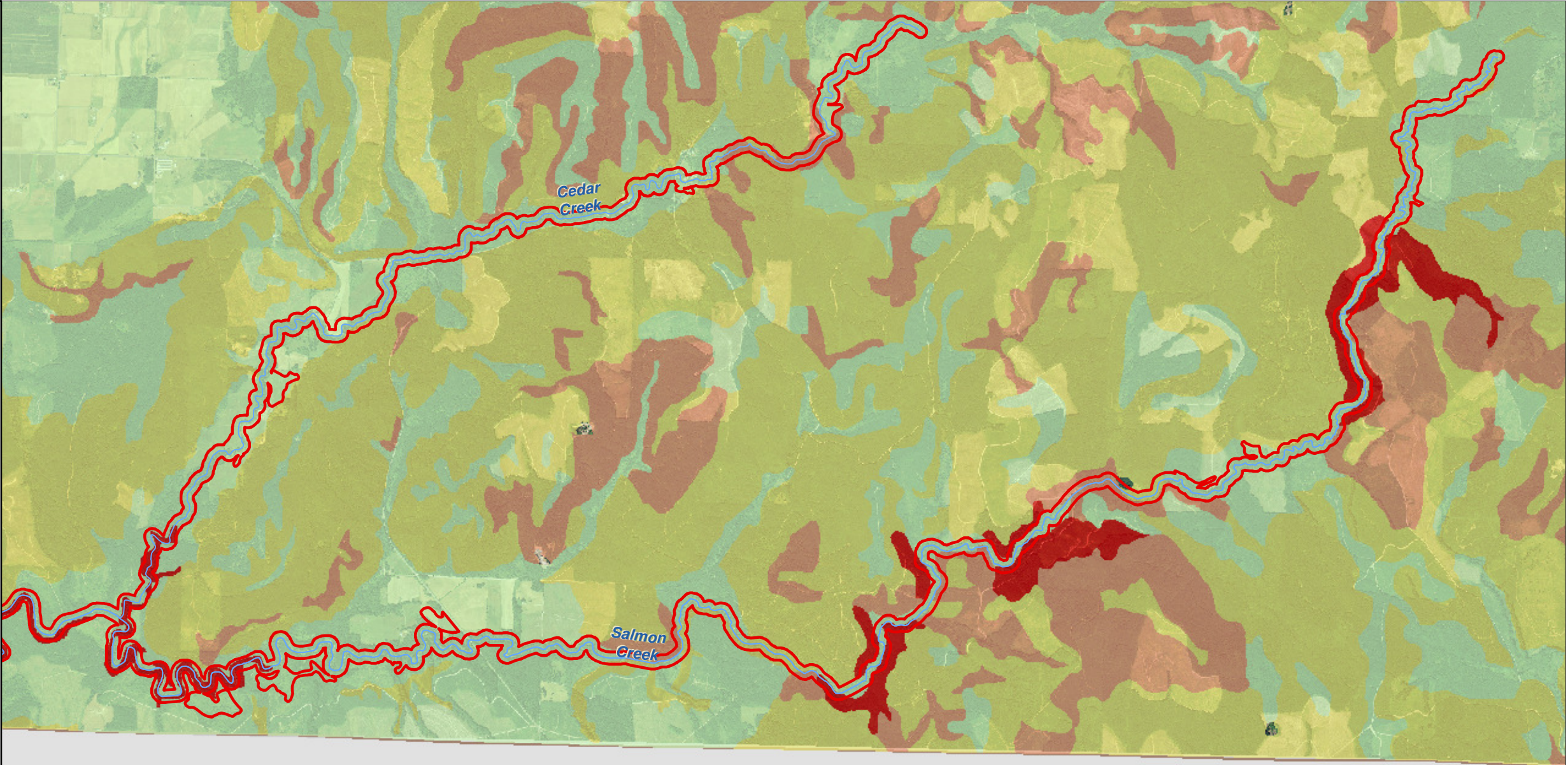
Data: Lewis County, USFWS NWI, FEMA, WA DNR, WSDOT, NRCS NAIP

Shoreline jurisdiction boundaries depicted on this map are approximate. They have not been formally delineated or surveyed and are intended for planning purposes only. Additional site-specific evaluation may be needed to confirm/verify information shown on this map.

Lewis County Coalition



City of Morton City of Winlock



COWLITZ
COUNTY

Lewis County, Washington
Shoreline Master Program

Map 13A - Erosion Hazard
Figure 35

Date: 6/3/2014

Soil Erosion Hazard

- Very severe
- Severe
- Moderate
- Slight
- Not rated or not available

SMA Rivers & Streams

SMA Lakes

Highways

Parcels

SMA Jurisdiction

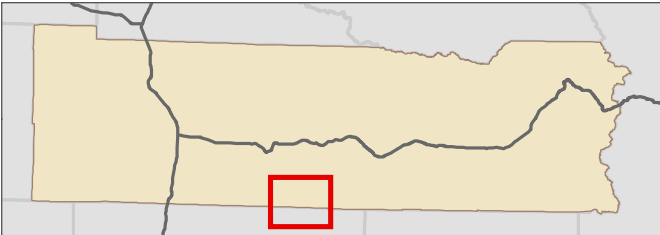
City

UGA

0 0.25 0.5
Miles
1:48,000



Area of interest in red



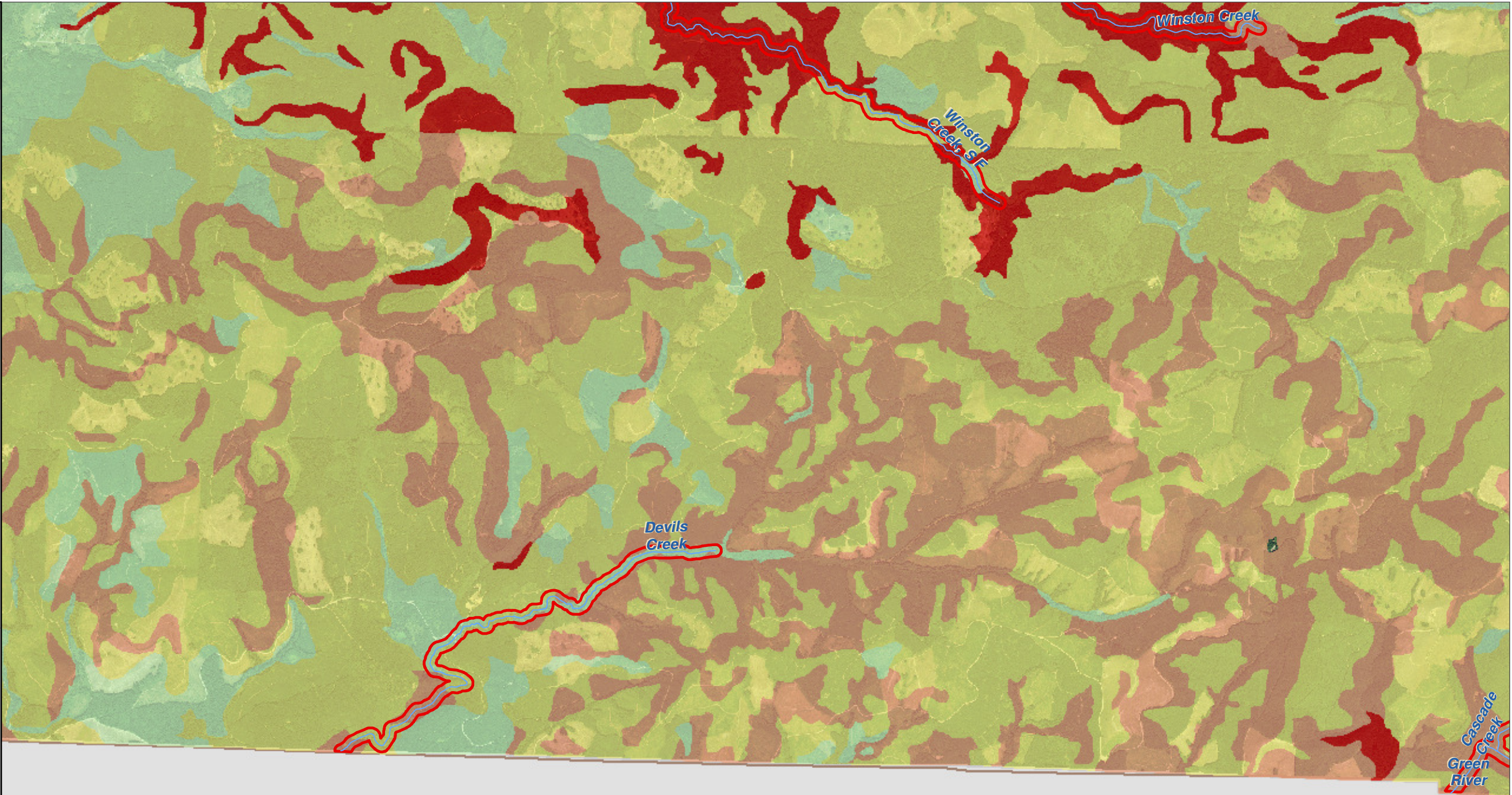
Data: Lewis County, USFWS NWI, FEMA,
WA DNR, WSDOT, NRCS NAIP

Shoreline jurisdiction boundaries depicted on this map are approximate. They have not been formally delineated or surveyed and are intended for planning purposes only. Additional site-specific evaluation may be needed to confirm/verify information shown on this map.

Lewis County Coalition



City of Morton City of Winlock



COWLITZ
COUNTY

Lewis County, Washington
Shoreline Master Program

Map 13A - Erosion Hazard
Figure 36

Date: 6/3/2014

Soil Erosion Hazard

- Very severe
- Severe
- Moderate
- Slight
- Not rated or not available

SMA Rivers & Streams

SMA Lakes

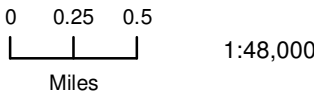
Highways

Parcels

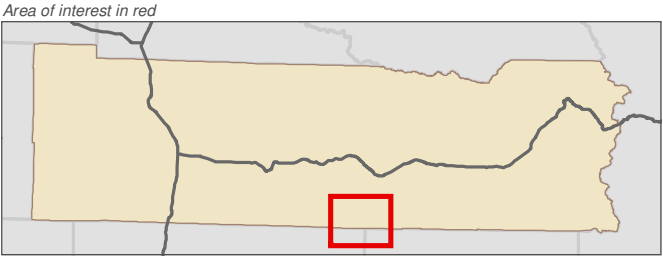
SMA Jurisdiction

City

UGA



1:48,000



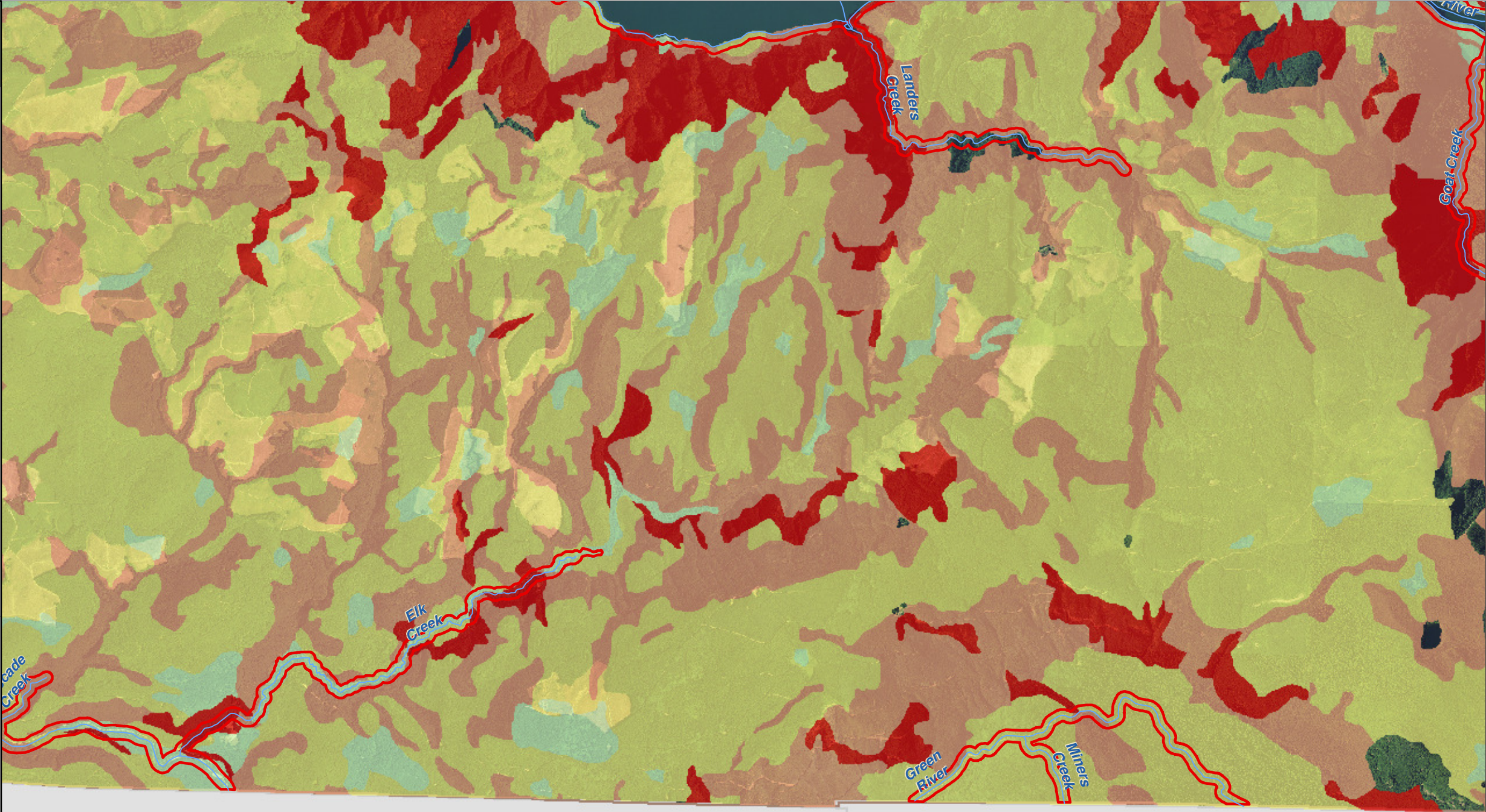
Data: Lewis County, USFWS NWI, FEMA,
WA DNR, WSDOT, NRCS NAIP

Shoreline jurisdiction boundaries depicted on this map are approximate. They have not been formally delineated or surveyed and are intended for planning purposes only. Additional site-specific evaluation may be needed to confirm/verify information shown on this map.

Lewis County Coalition



City of Morton City of Winlock



Lewis County, Washington
Shoreline Master Program

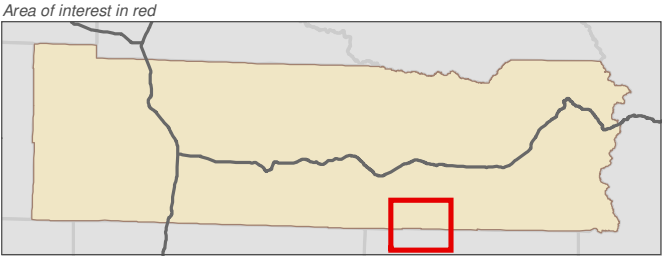
Map 13A - Erosion Hazard
Figure 37

Date: 6/3/2014

Soil Erosion Hazard

- Very severe
- Severe
- Moderate
- Slight
- Not rated or not available
- SMA Rivers & Streams
- SMA Lakes
- Highways
- Parcels
- SMA Jurisdiction
- City
- UGA

0 0.25 0.5
Miles
1:48,000



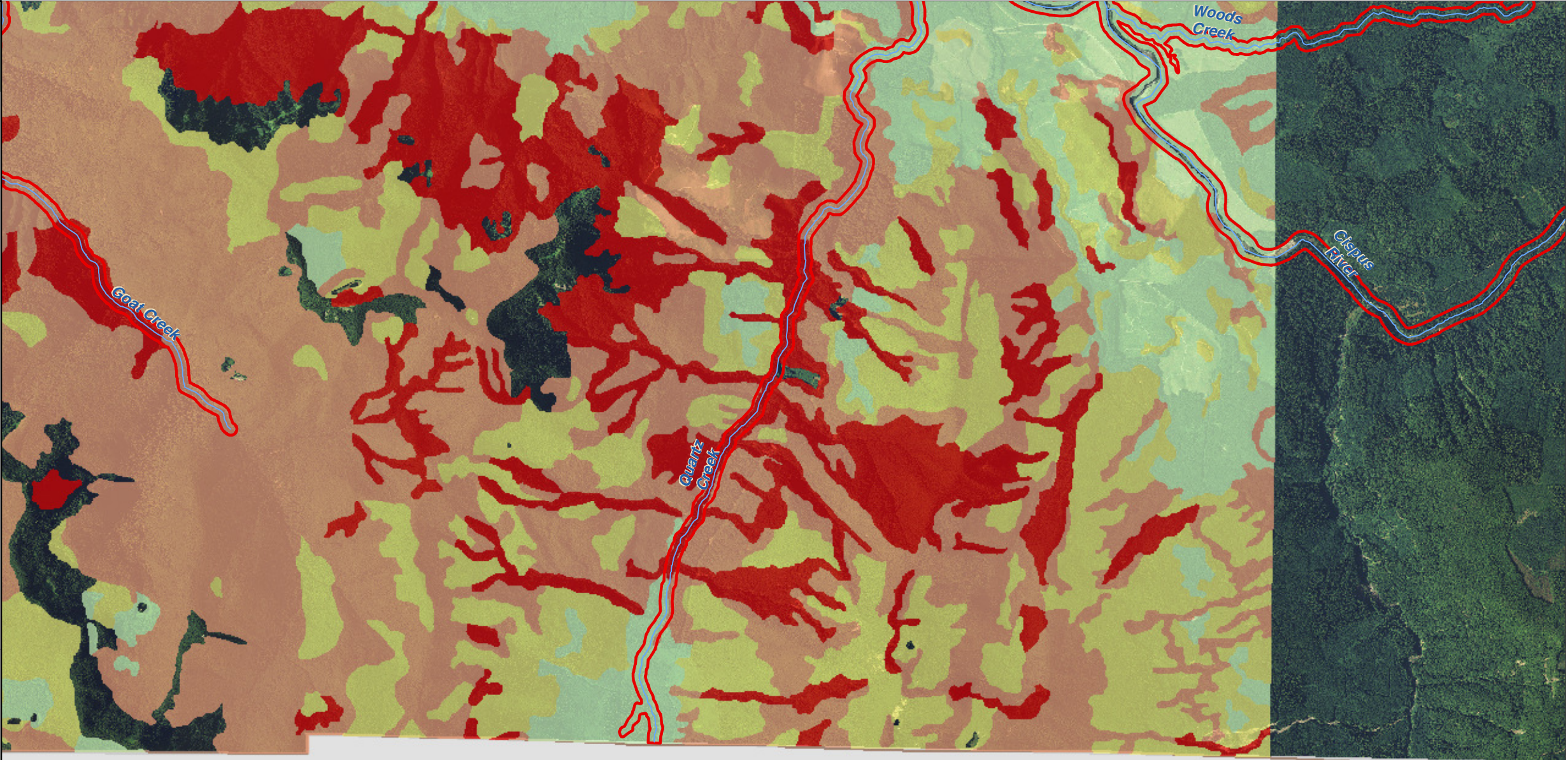
Data: Lewis County, USFWS NWI, FEMA, WA DNR, WSDOT, NRCS NAIP

Shoreline jurisdiction boundaries depicted on this map are approximate. They have not been formally delineated or surveyed and are intended for planning purposes only. Additional site-specific evaluation may be needed to confirm/verify information shown on this map.

Lewis County Coalition



City of Morton City of Winlock



Lewis County, Washington
Shoreline Master Program

Map 13A - Erosion Hazard
Figure 38

Date: 6/3/2014

Soil Erosion Hazard

- Very severe
- Severe
- Moderate
- Slight
- Not rated or not available

SMA Rivers & Streams

SMA Lakes

Highways

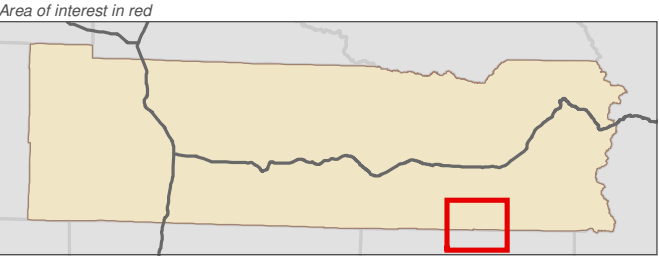
Parcels

SMA Jurisdiction

City

UGA

0 0.25 0.5
Miles
1:48,000



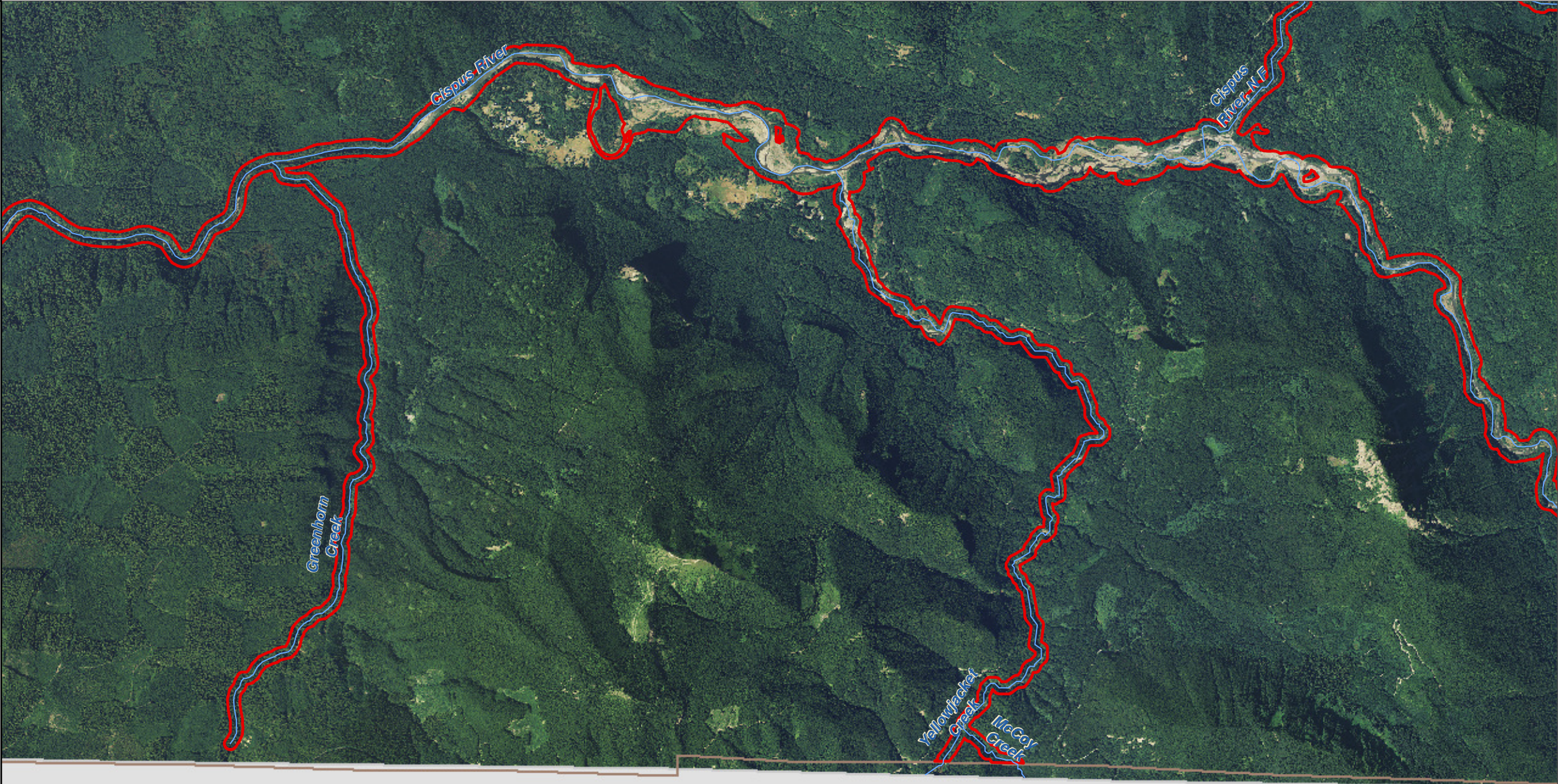
Data: Lewis County, USFWS NWI, FEMA,
WA DNR, WSDOT, NRCS NAIP

Shoreline jurisdiction boundaries depicted on this map are approximate. They have not been formally delineated or surveyed and are intended for planning purposes only. Additional site-specific evaluation may be needed to confirm/verify information shown on this map.

Lewis County Coalition



City of Morton City of Winlock



SKAMANIA
COUNTY

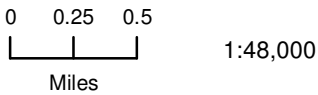
Lewis County, Washington
Shoreline Master Program

Map 13A - Erosion Hazard
Figure 39

Date: 6/3/2014

Soil Erosion Hazard

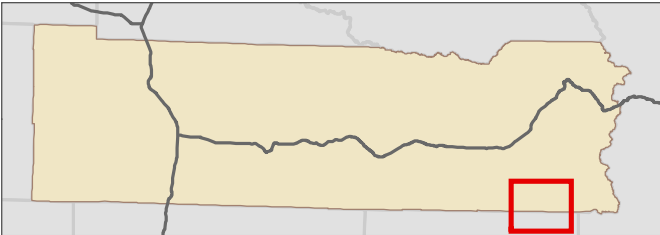
- Very severe
- Severe
- Moderate
- Slight
- Not rated or not available
- SMA Rivers & Streams
- SMA Lakes
- Highways
- Parcels
- SMA Jurisdiction
- City
- UGA



1:48,000



Area of interest in red



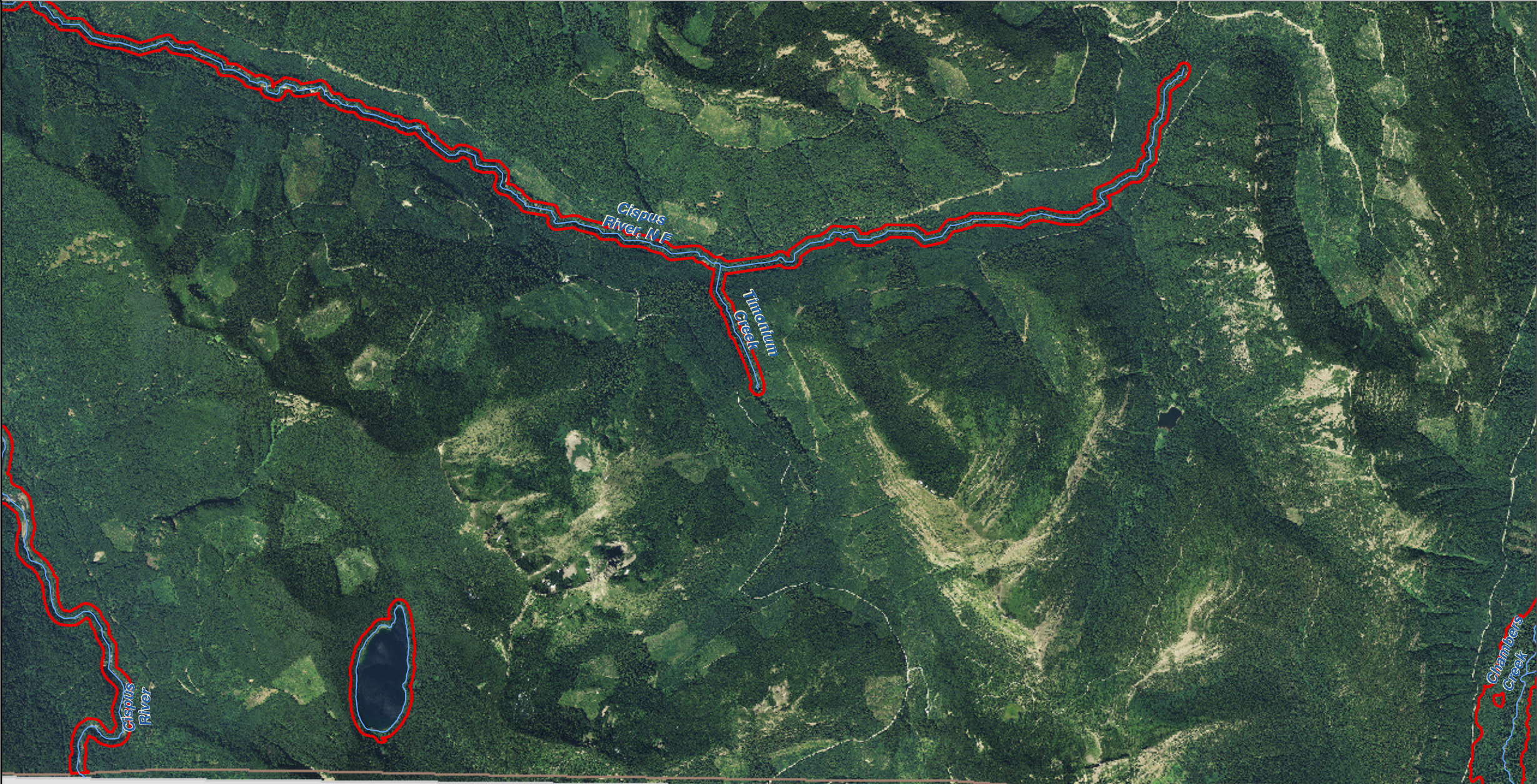
Data: Lewis County, USFWS NWI, FEMA, WA DNR, WSDOT, NRCS NAIP

Shoreline jurisdiction boundaries depicted on this map are approximate. They have not been formally delineated or surveyed and are intended for planning purposes only. Additional site-specific evaluation may be needed to confirm/verify information shown on this map.

Lewis County Coalition



City of Morton City of Winlock



SKAMANIA
COUNTY

Lewis County, Washington
Shoreline Master Program

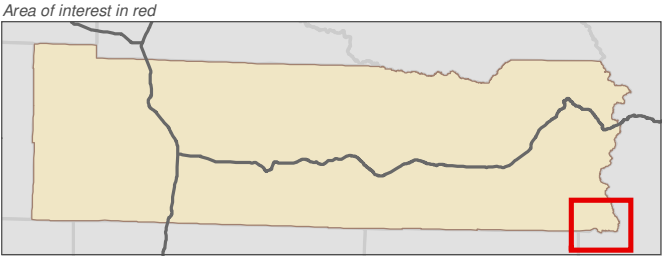
Map 13A - Erosion Hazard
Figure 40

Date: 6/3/2014

Soil Erosion Hazard

- Very severe
- Severe
- Moderate
- Slight
- Not rated or not available
- SMA Rivers & Streams
- SMA Lakes
- Highways
- Parcels
- SMA Jurisdiction
- City
- UGA

0 0.25 0.5
Miles
1:48,000



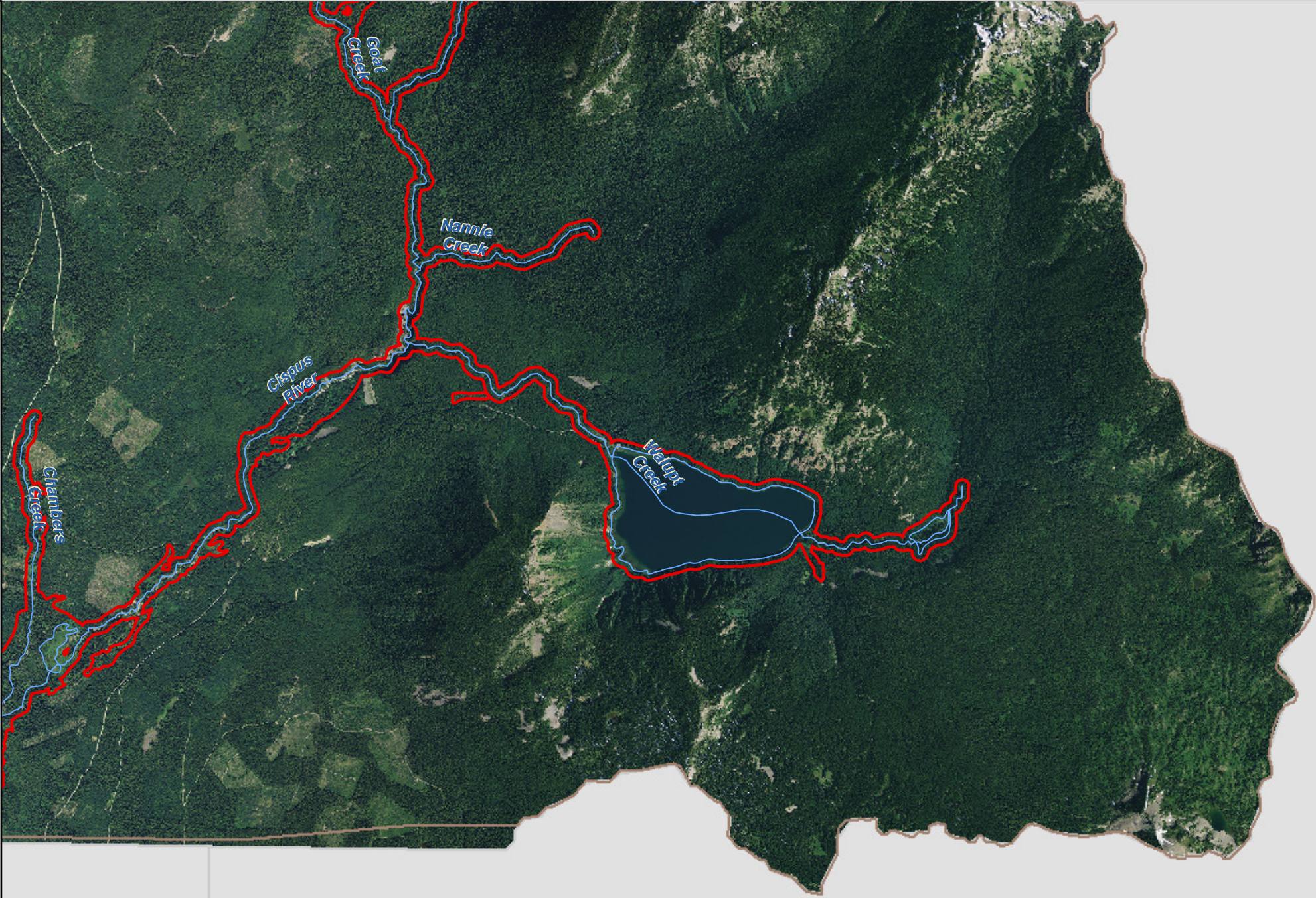
Data: Lewis County, USFWS NWI, FEMA, WA DNR, WSDOT, NRCS NAIP

Shoreline jurisdiction boundaries depicted on this map are approximate. They have not been formally delineated or surveyed and are intended for planning purposes only. Additional site-specific evaluation may be needed to confirm/verify information shown on this map.

Lewis County Coalition



City of Morton City of Winlock



SKAMANIA
COUNTY

YAKIMA
COUNTY