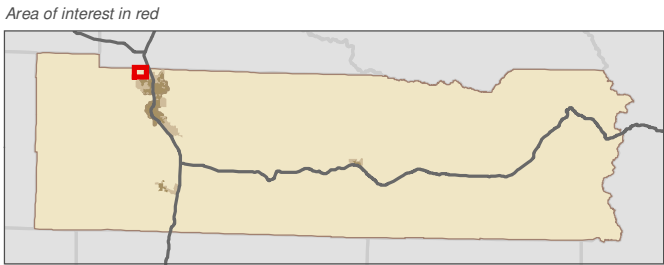


Map 13B - Erosion Hazard
Figure: Centralia 1

Date: 6/13/2014

Soil Erosion Hazard

- Very severe
- Severe
- Moderate
- Slight
- Not rated or not available
- SMA Rivers & Streams
- SMA Lakes
- Parcels
- Highways
- SMA Jurisdiction
- City
- UGA

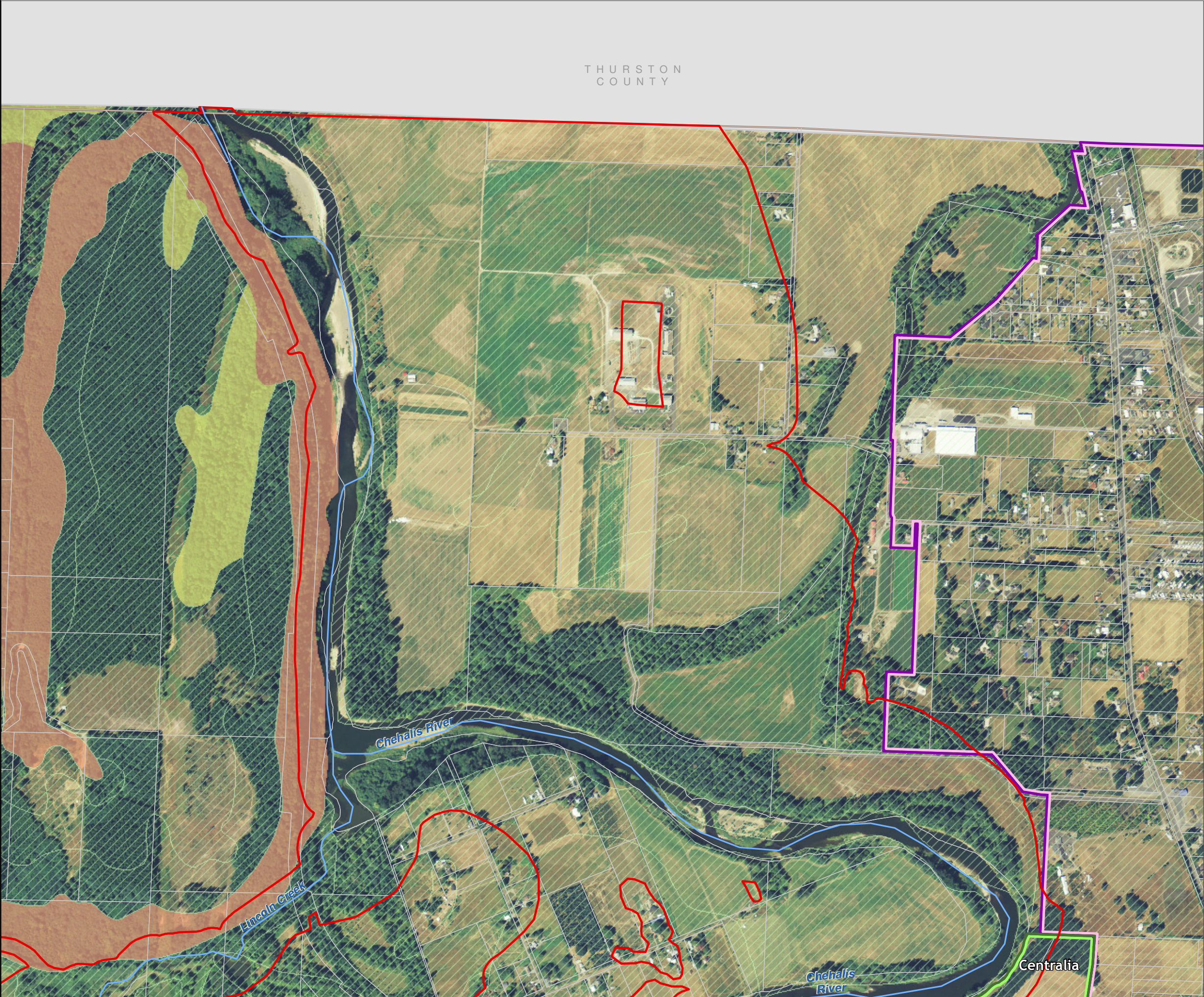


Data: Lewis County, USFWS NWI, FEMA, WA DNR, WSDOT, NRCS NAIP
Shoreline jurisdiction boundaries depicted on this map are approximate. They have not been formally delineated or surveyed and are intended for planning purposes only. Additional site-specific evaluation may be needed to confirm/verify information shown on this map.

Lewis County Coalition



City of Morton City of Winlock



Lewis County, Washington
Shoreline Master Program

Map 13B - Erosion Hazard
Figure: Centralia 10

Date: 6/13/2014

Soil Erosion Hazard

- Very severe
- Severe
- Moderate
- Slight
- Not rated or not available

SMA Rivers & Streams

SMA Lakes

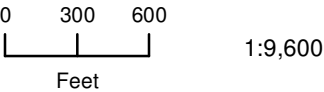
Parcels

Highways

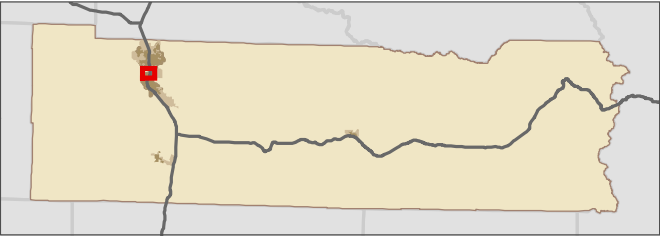
SMA Jurisdiction

City

UGA



Area of interest in red



Data: Lewis County, USFWS NWI, FEMA, WA DNR, WSDOT, NRCS NAIP
Shoreline jurisdiction boundaries depicted on this map are approximate. They have not been formally delineated or surveyed and are intended for planning purposes only. Additional site-specific evaluation may be needed to confirm/verify information shown on this map.

Lewis County Coalition



City of Morton City of Winlock



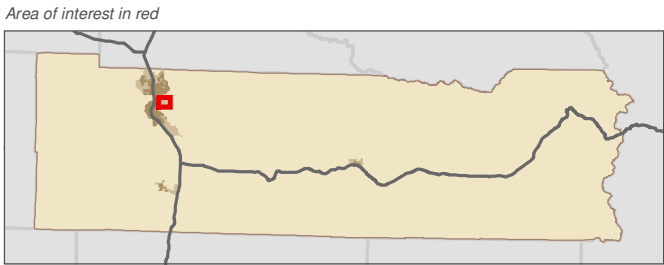
Lewis County, Washington
Shoreline Master Program

Map 13B - Erosion Hazard
Figure: Centralia 11

Date: 6/13/2014

Soil Erosion Hazard

- Very severe
- Severe
- Moderate
- Slight
- Not rated or not available
- SMA Rivers & Streams
- SMA Lakes
- Parcels
- Highways
- SMA Jurisdiction
- City
- UGA

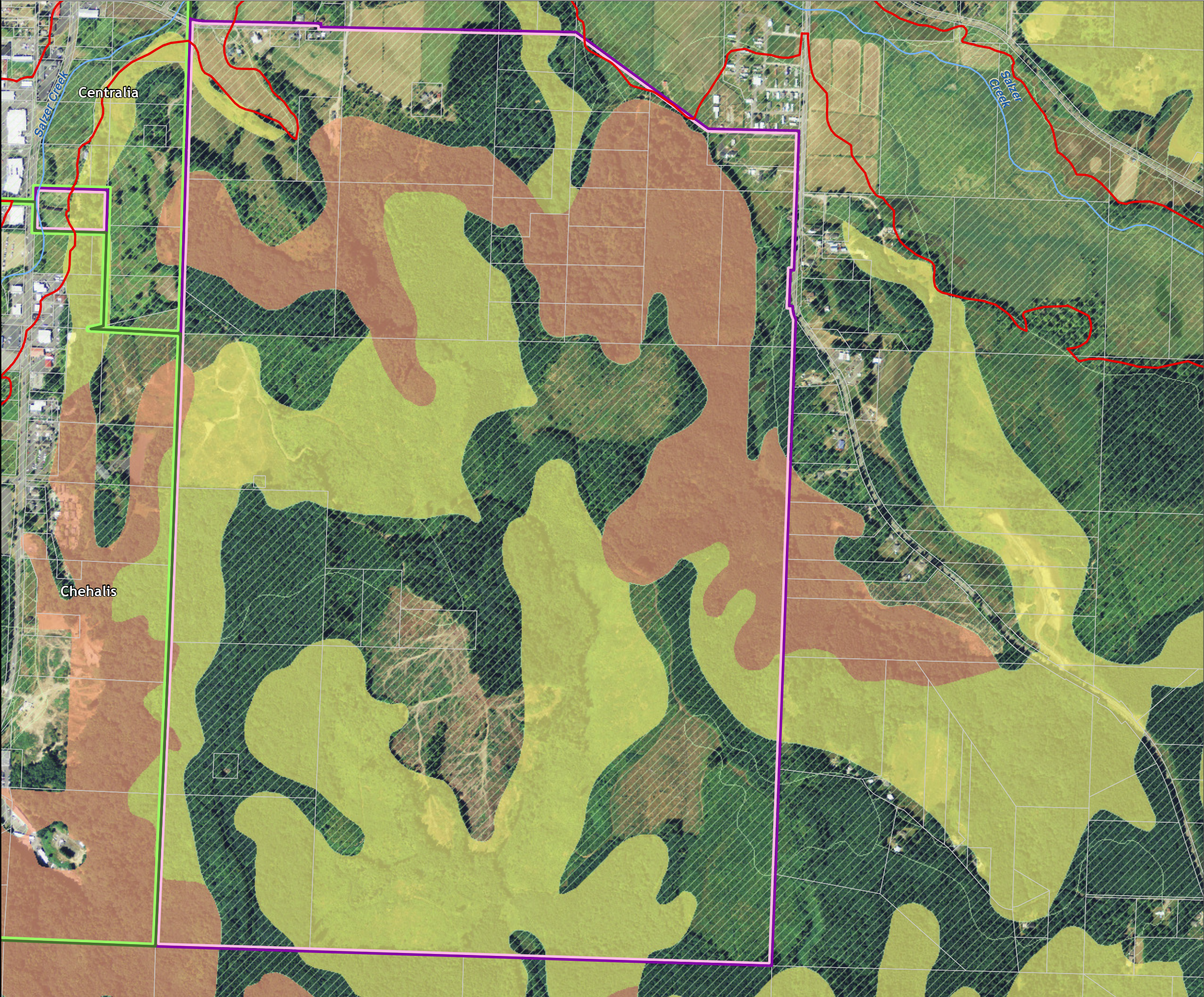


Data: Lewis County, USFWS NWI, FEMA, WA DNR, WSDOT, NRCS NAIP
Shoreline jurisdiction boundaries depicted on this map are approximate. They have not been formally delineated or surveyed and are intended for planning purposes only. Additional site-specific evaluation may be needed to confirm/verify information shown on this map.

Lewis County Coalition



City of Morton City of Winlock



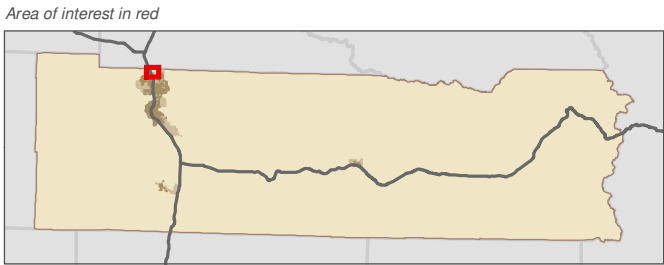
Lewis County, Washington
Shoreline Master Program

Map 13B - Erosion Hazard
Figure: Centralia 2

Date: 6/13/2014

Soil Erosion Hazard

- Very severe
- Severe
- Moderate
- Slight
- Not rated or not available
- SMA Rivers & Streams
- SMA Lakes
- Parcels
- Highways
- SMA Jurisdiction
- City
- UGA

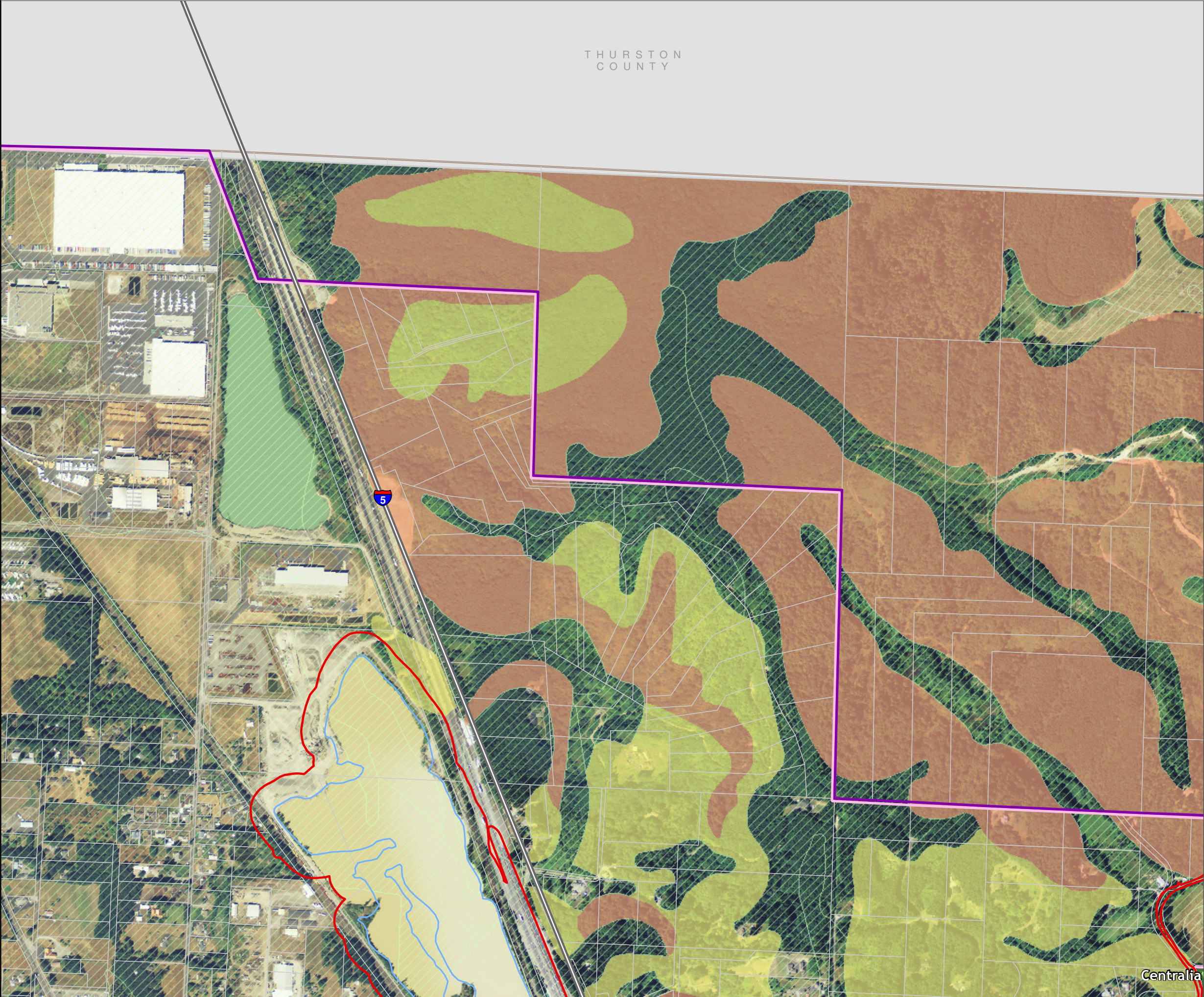


Data: Lewis County, USFWS NWI, FEMA, WA DNR, WSDOT, NRCS NAIP
Shoreline jurisdiction boundaries depicted on this map are approximate. They have not been formally delineated or surveyed and are intended for planning purposes only. Additional site-specific evaluation may be needed to confirm/verify information shown on this map.

Lewis County Coalition



City of Morton City of Winlock



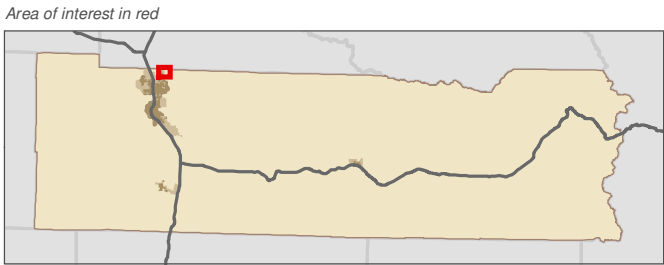
Lewis County, Washington
Shoreline Master Program

Map 13B - Erosion Hazard
Figure: Centralia 3

Date: 6/13/2014

Soil Erosion Hazard

- Very severe
- Severe
- Moderate
- Slight
- Not rated or not available
- SMA Rivers & Streams
- SMA Lakes
- Parcels
- Highways
- SMA Jurisdiction
- City
- UGA



Data: Lewis County, USFWS NWI, FEMA, WA DNR, WSDOT, NRCS NAIP
Shoreline jurisdiction boundaries depicted on this map are approximate. They have not been formally delineated or surveyed and are intended for planning purposes only. Additional site-specific evaluation may be needed to confirm/verify information shown on this map.

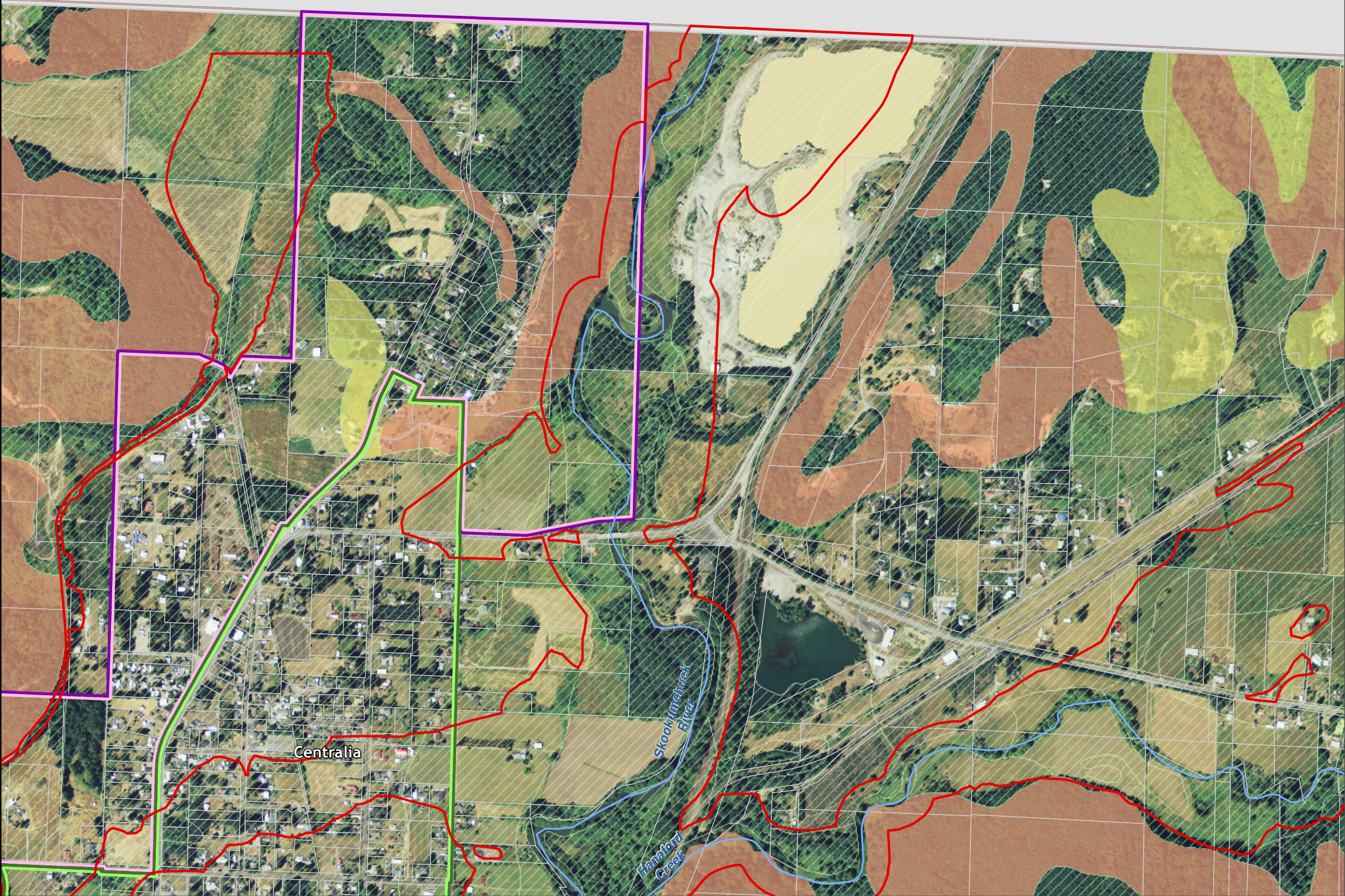
Lewis County Coalition



City of Morton City of Winlock



THURSTON
COUNTY



Lewis County, Washington
Shoreline Master Program

Map 13B - Erosion Hazard
Figure: Centralia 4

Date: 6/13/2014

Soil Erosion Hazard

- Very severe
- Severe
- Moderate
- Slight
- Not rated or not available

SMA Rivers & Streams

SMA Lakes

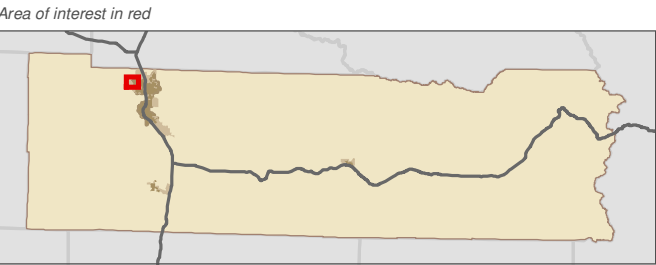
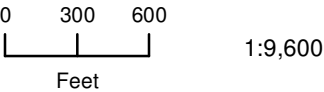
Parcels

Highways

SMA Jurisdiction

City

UGA

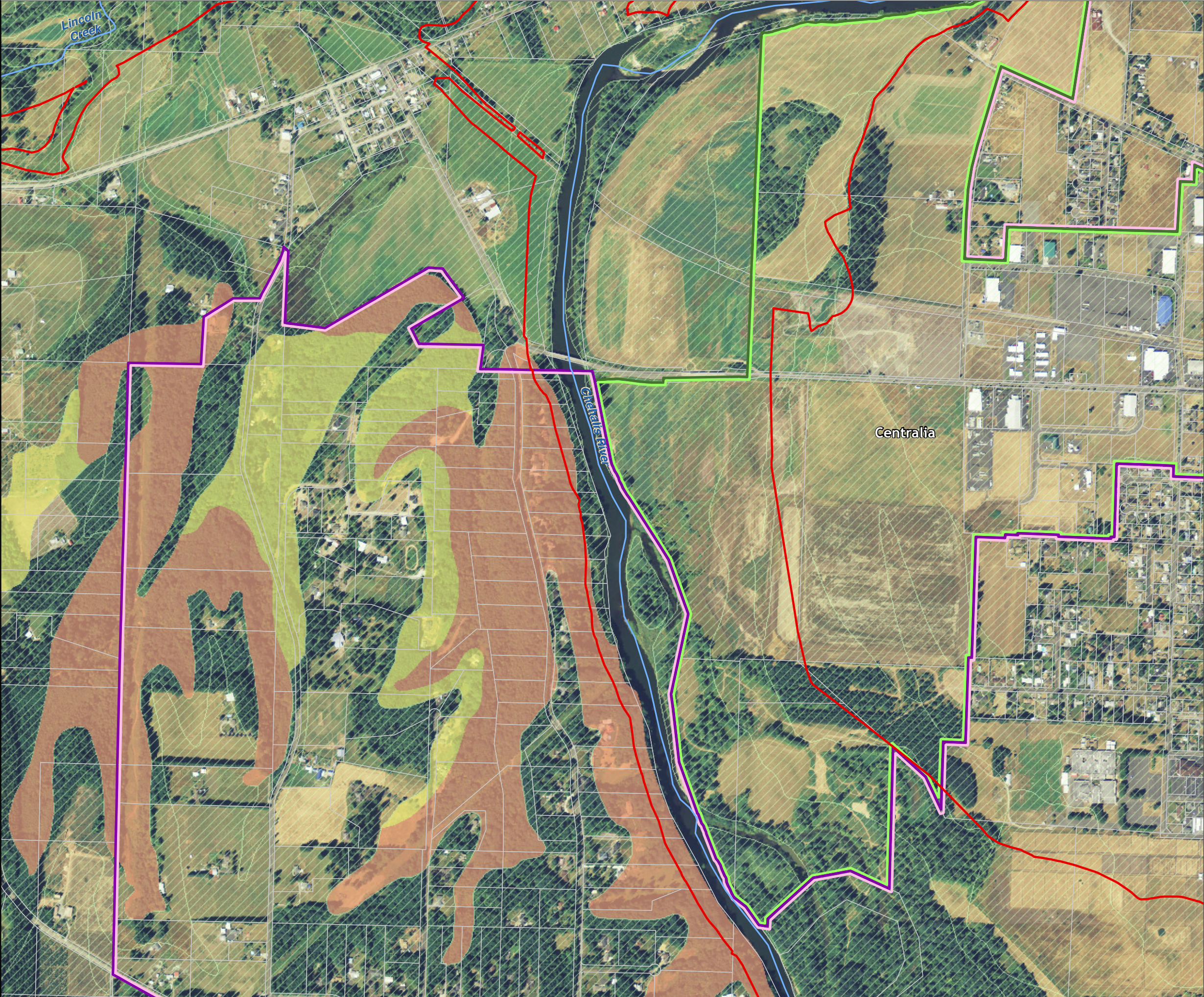


Data: Lewis County, USFWS NWI, FEMA, WA DNR, WSDOT, NRCS NAIP
Shoreline jurisdiction boundaries depicted on this map are approximate. They have not been formally delineated or surveyed and are intended for planning purposes only. Additional site-specific evaluation may be needed to confirm/verify information shown on this map.

Lewis County Coalition



City of Morton City of Winlock



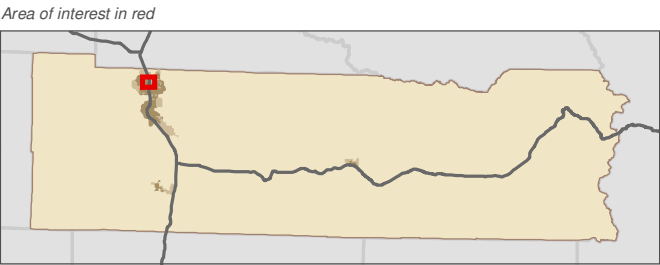
Lewis County, Washington
Shoreline Master Program

Map 13B - Erosion Hazard
Figure: Centralia 5

Date: 6/13/2014

Soil Erosion Hazard

- Very severe
- Severe
- Moderate
- Slight
- Not rated or not available
- SMA Rivers & Streams
- SMA Lakes
- Parcels
- Highways
- SMA Jurisdiction
- City
- UGA

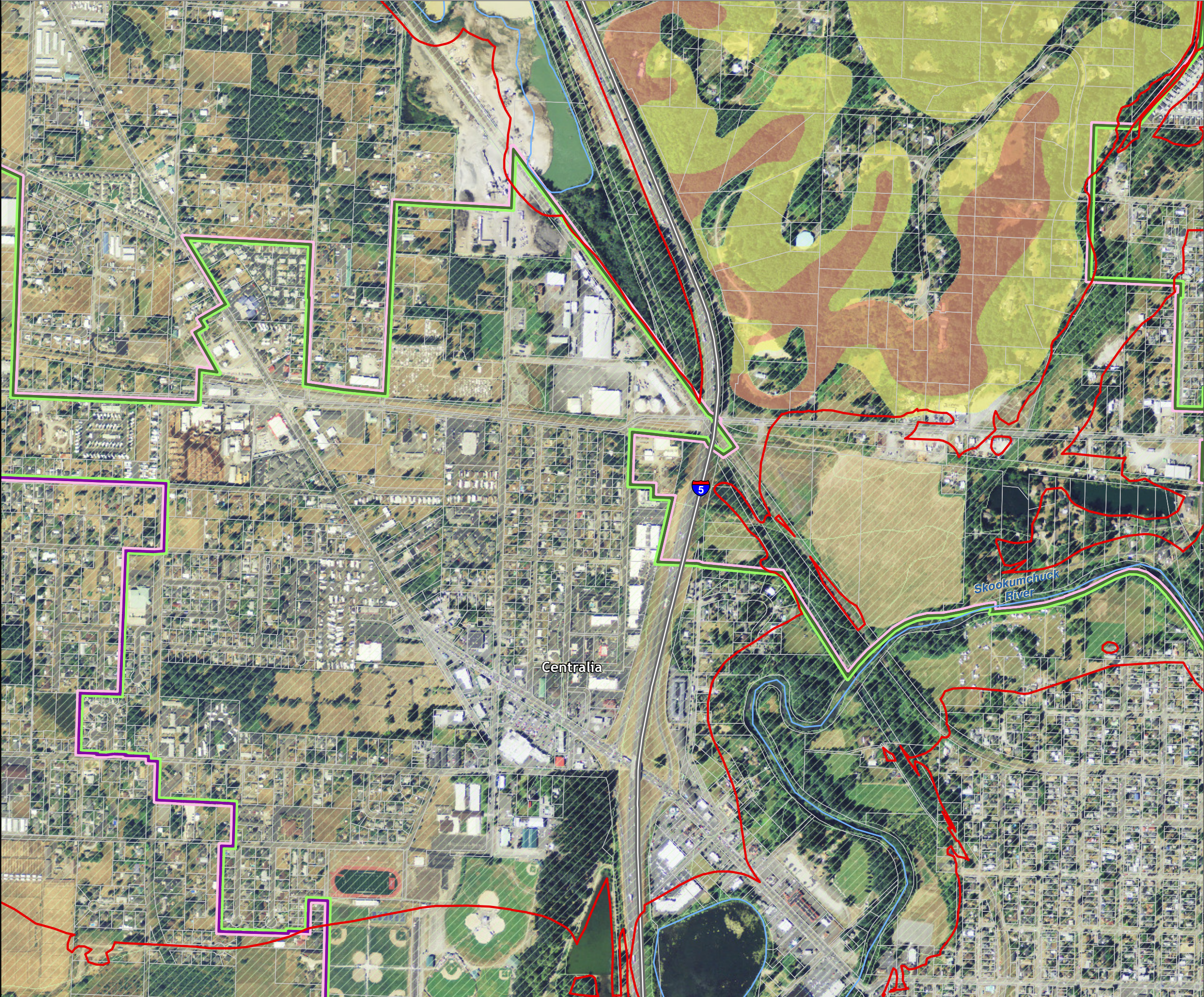


Data: Lewis County, USFWS NWI, FEMA, WA DNR, WSDOT, NRCS NAIP
Shoreline jurisdiction boundaries depicted on this map are approximate. They have not been formally delineated or surveyed and are intended for planning purposes only. Additional site-specific evaluation may be needed to confirm/verify information shown on this map.

Lewis County Coalition



City of Morton City of Winlock



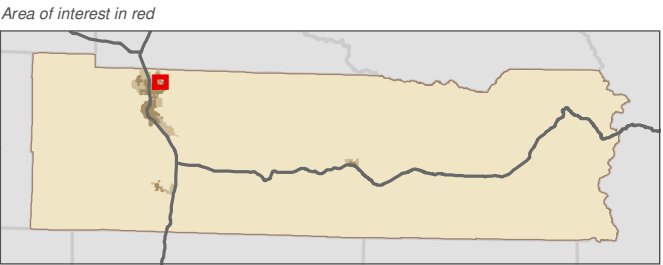
Lewis County, Washington
Shoreline Master Program

Map 13B - Erosion Hazard
Figure: Centralia 6

Date: 6/13/2014

Soil Erosion Hazard

- Very severe
- Severe
- Moderate
- Slight
- Not rated or not available
- SMA Rivers & Streams
- SMA Lakes
- Parcels
- Highways
- SMA Jurisdiction
- City
- UGA

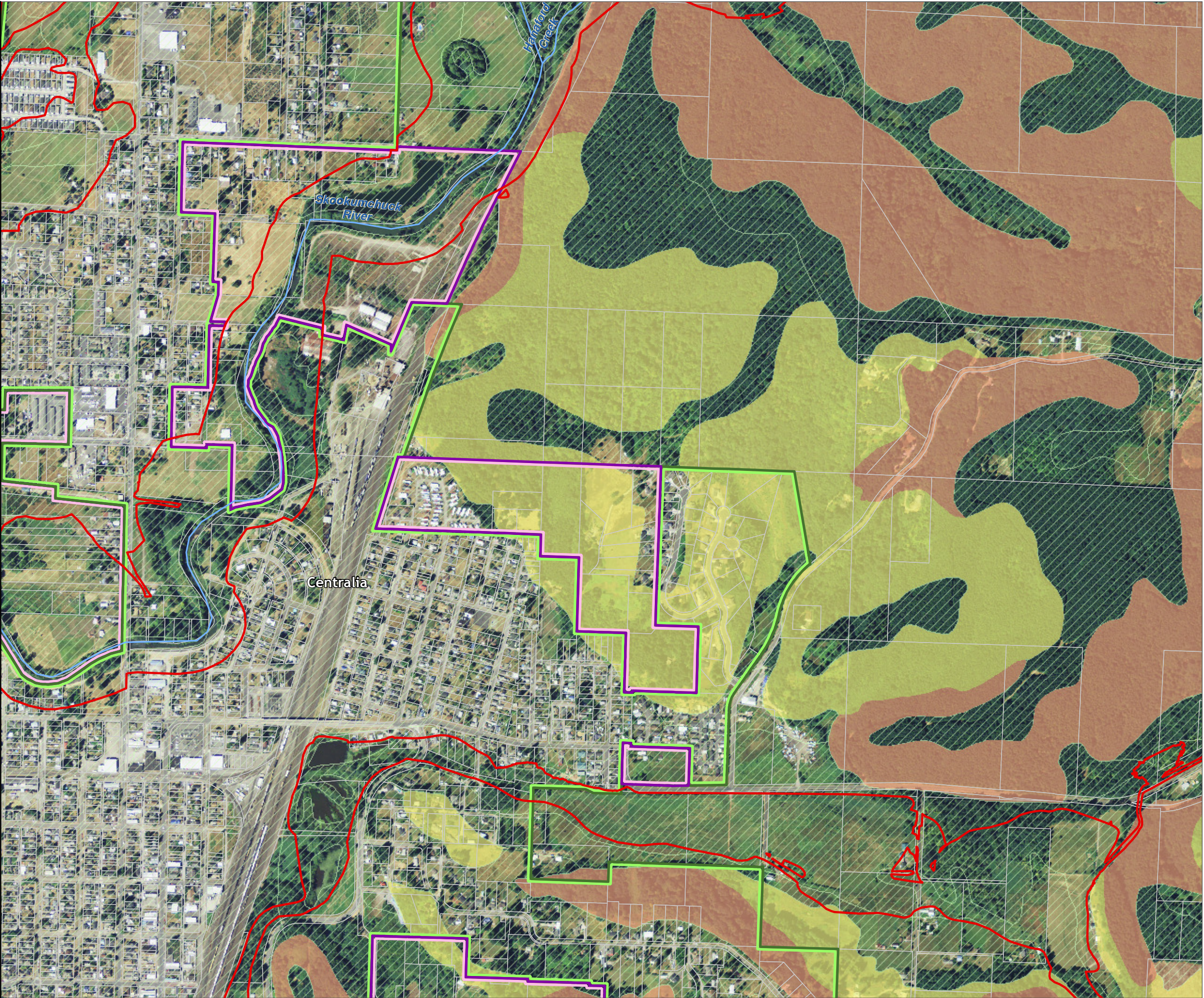


Data: Lewis County, USFWS NWI, FEMA, WA DNR, WSDOT, NRCS NAIP
Shoreline jurisdiction boundaries depicted on this map are approximate. They have not been formally delineated or surveyed and are intended for planning purposes only. Additional site-specific evaluation may be needed to confirm/verify information shown on this map.

Lewis County Coalition



City of Morton City of Winlock



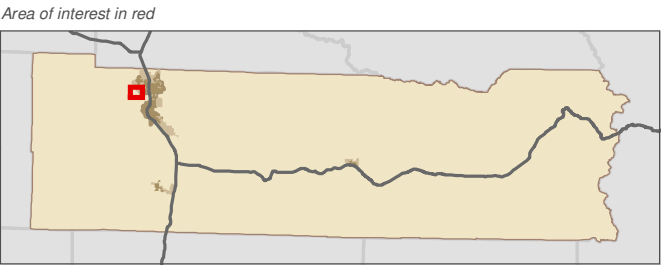
Lewis County, Washington
Shoreline Master Program

Map 13B - Erosion Hazard
Figure: Centralia 7

Date: 6/13/2014

Soil Erosion Hazard

- Very severe
- Severe
- Moderate
- Slight
- Not rated or not available
- SMA Rivers & Streams
- SMA Lakes
- Parcels
- Highways
- SMA Jurisdiction
- City
- UGA

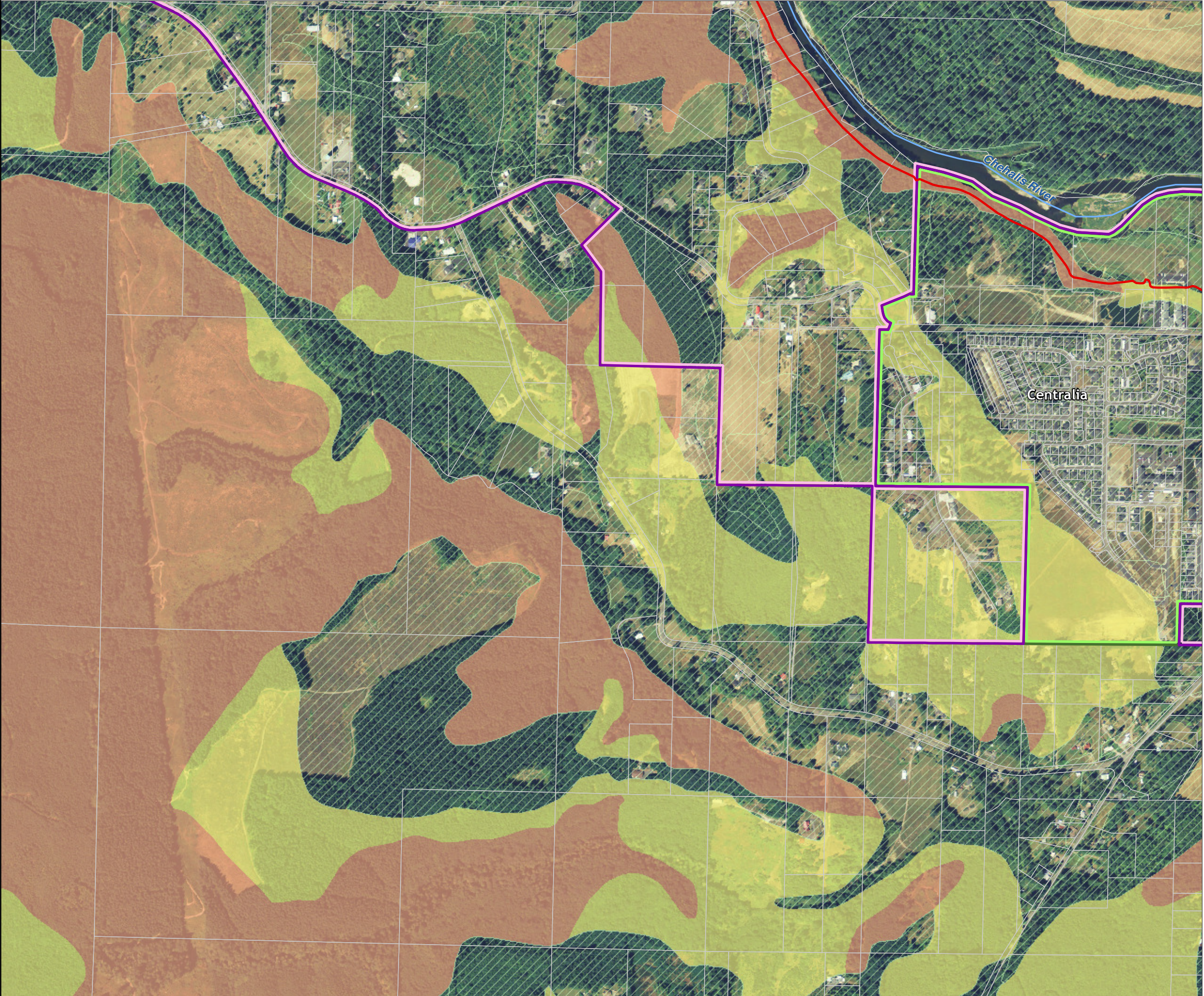


Data: Lewis County, USFWS NWI, FEMA, WA DNR, WSDOT, NRCS NAIP
Shoreline jurisdiction boundaries depicted on this map are approximate. They have not been formally delineated or surveyed and are intended for planning purposes only. Additional site-specific evaluation may be needed to confirm/verify information shown on this map.

Lewis County Coalition



City of Morton City of Winlock



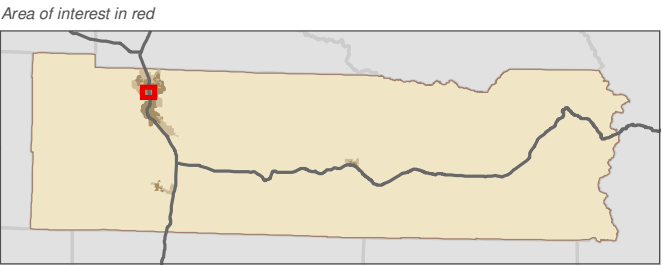
Lewis County, Washington
Shoreline Master Program

Map 13B - Erosion Hazard
Figure: Centralia 8

Date: 6/13/2014

Soil Erosion Hazard

- Very severe
- Severe
- Moderate
- Slight
- Not rated or not available
- SMA Rivers & Streams
- SMA Lakes
- Parcels
- Highways
- SMA Jurisdiction
- City
- UGA

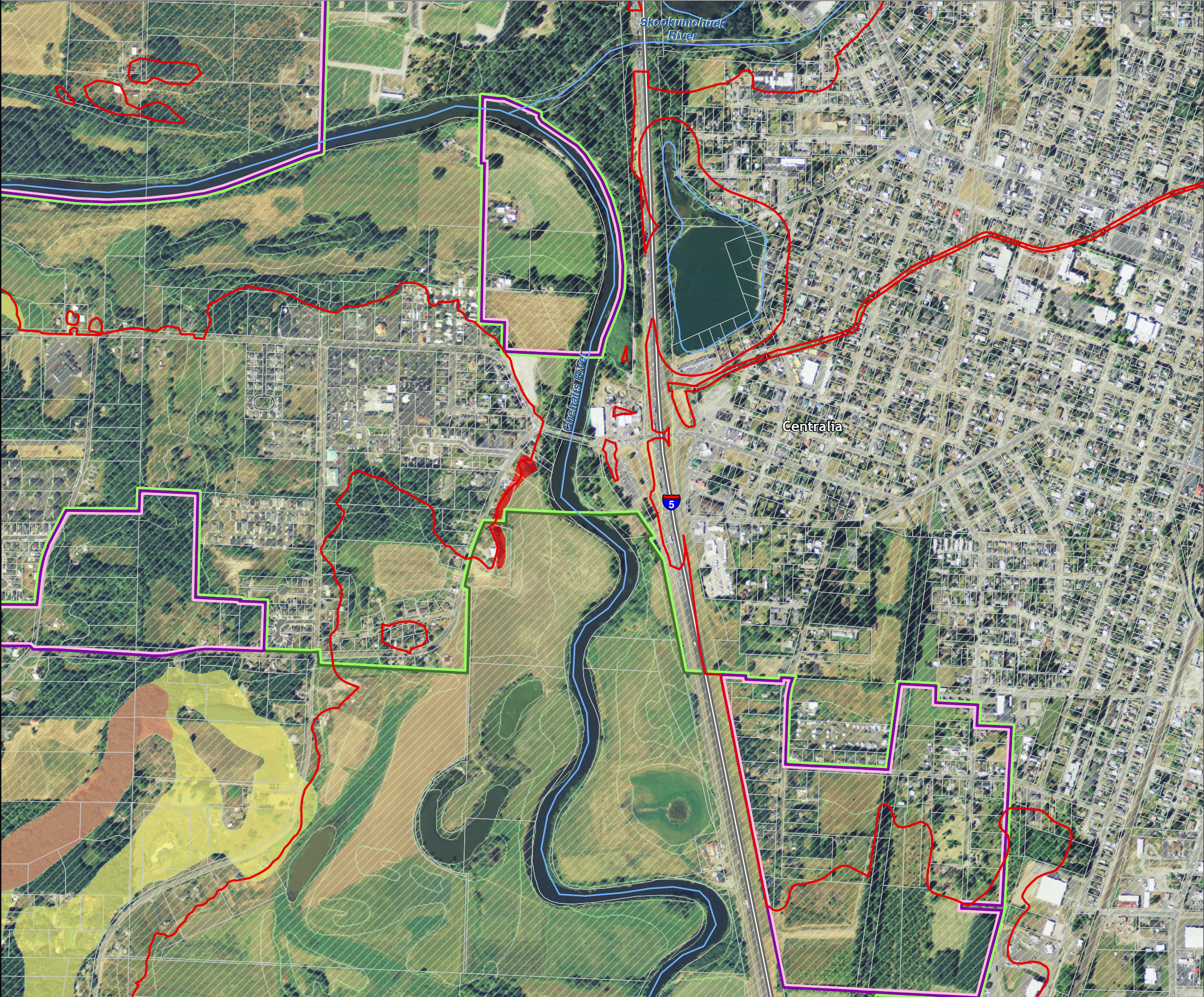


Data: Lewis County, USFWS NWI, FEMA, WA DNR, WSDOT, NRCS NAIP
Shoreline jurisdiction boundaries depicted on this map are approximate. They have not been formally delineated or surveyed and are intended for planning purposes only. Additional site-specific evaluation may be needed to confirm/verify information shown on this map.

Lewis County Coalition



City of Morton City of Winlock



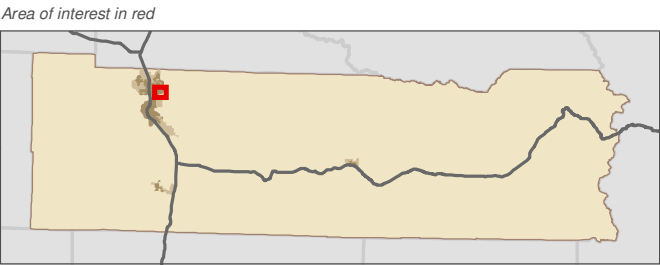
Lewis County, Washington
Shoreline Master Program

Map 13B - Erosion Hazard
Figure: Centralia 9

Date: 6/13/2014

Soil Erosion Hazard

- Very severe
- Severe
- Moderate
- Slight
- Not rated or not available
- SMA Rivers & Streams
- SMA Lakes
- Parcels
- Highways
- SMA Jurisdiction
- City
- UGA

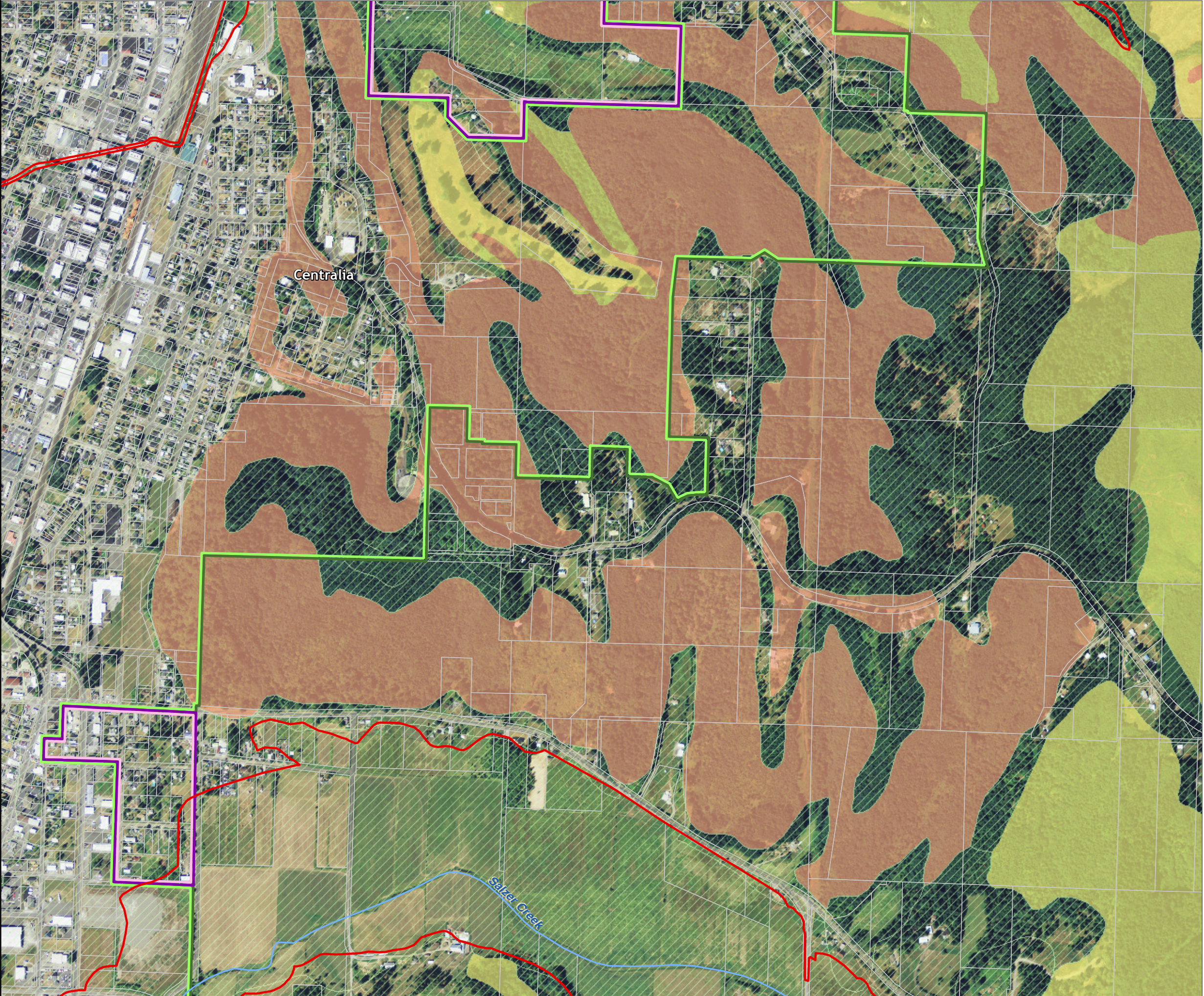


Data: Lewis County, USFWS NWI, FEMA, WA DNR, WSDOT, NRCS NAIP
Shoreline jurisdiction boundaries depicted on this map are approximate. They have not been formally delineated or surveyed and are intended for planning purposes only. Additional site-specific evaluation may be needed to confirm/verify information shown on this map.

Lewis County Coalition



City of Morton City of Winlock



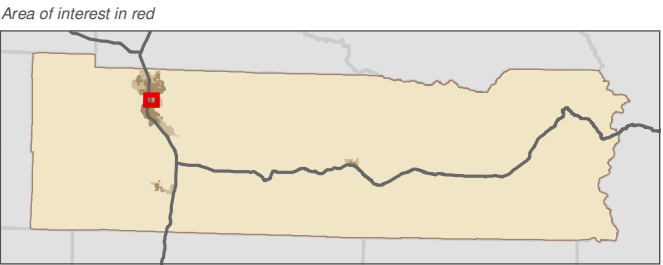
Lewis County, Washington
Shoreline Master Program

Map 13B - Erosion Hazard
Figure: Chehalis 1

Date: 6/13/2014

Soil Erosion Hazard

- Very severe
- Severe
- Moderate
- Slight
- Not rated or not available
- SMA Rivers & Streams
- SMA Lakes
- Parcels
- Highways
- SMA Jurisdiction
- City
- UGA

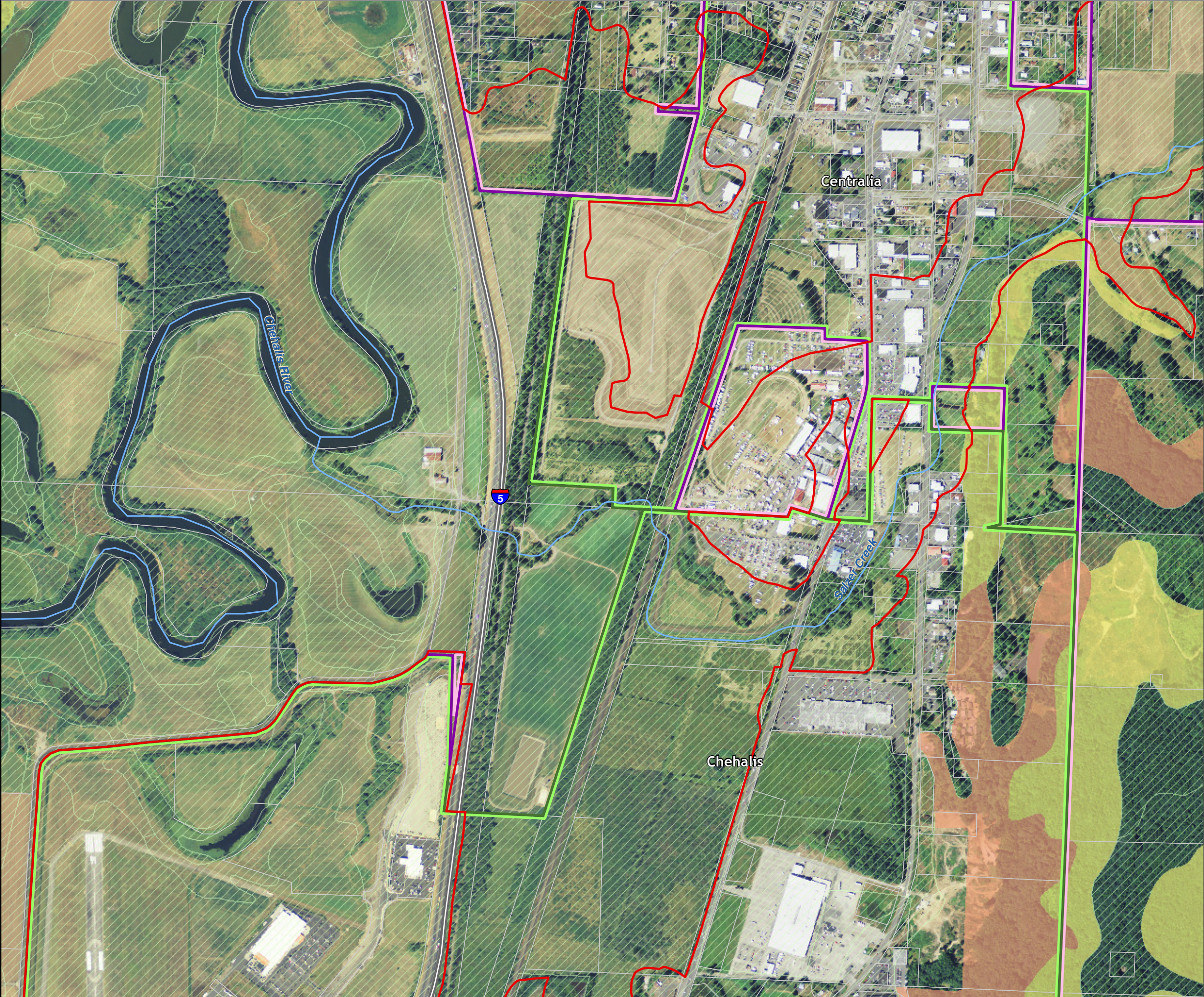


Data: Lewis County, USFWS NWI, FEMA, WA DNR, WSDOT, NRCS NAIP
Shoreline jurisdiction boundaries depicted on this map are approximate. They have not been formally delineated or surveyed and are intended for planning purposes only. Additional site-specific evaluation may be needed to confirm/verify information shown on this map.

Lewis County Coalition



City of Morton City of Winlock



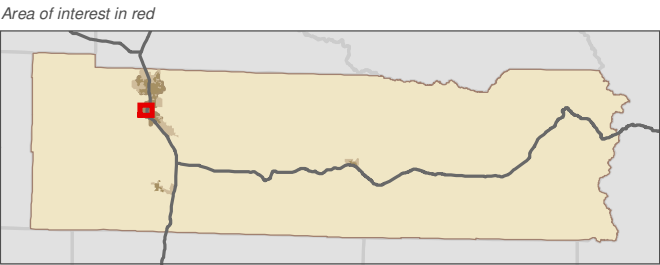
Lewis County, Washington
Shoreline Master Program

Map 13B - Erosion Hazard
Figure: Chehalis 2

Date: 6/13/2014

Soil Erosion Hazard

- Very severe
- Severe
- Moderate
- Slight
- Not rated or not available
- SMA Rivers & Streams
- SMA Lakes
- Parcels
- Highways
- SMA Jurisdiction
- City
- UGA

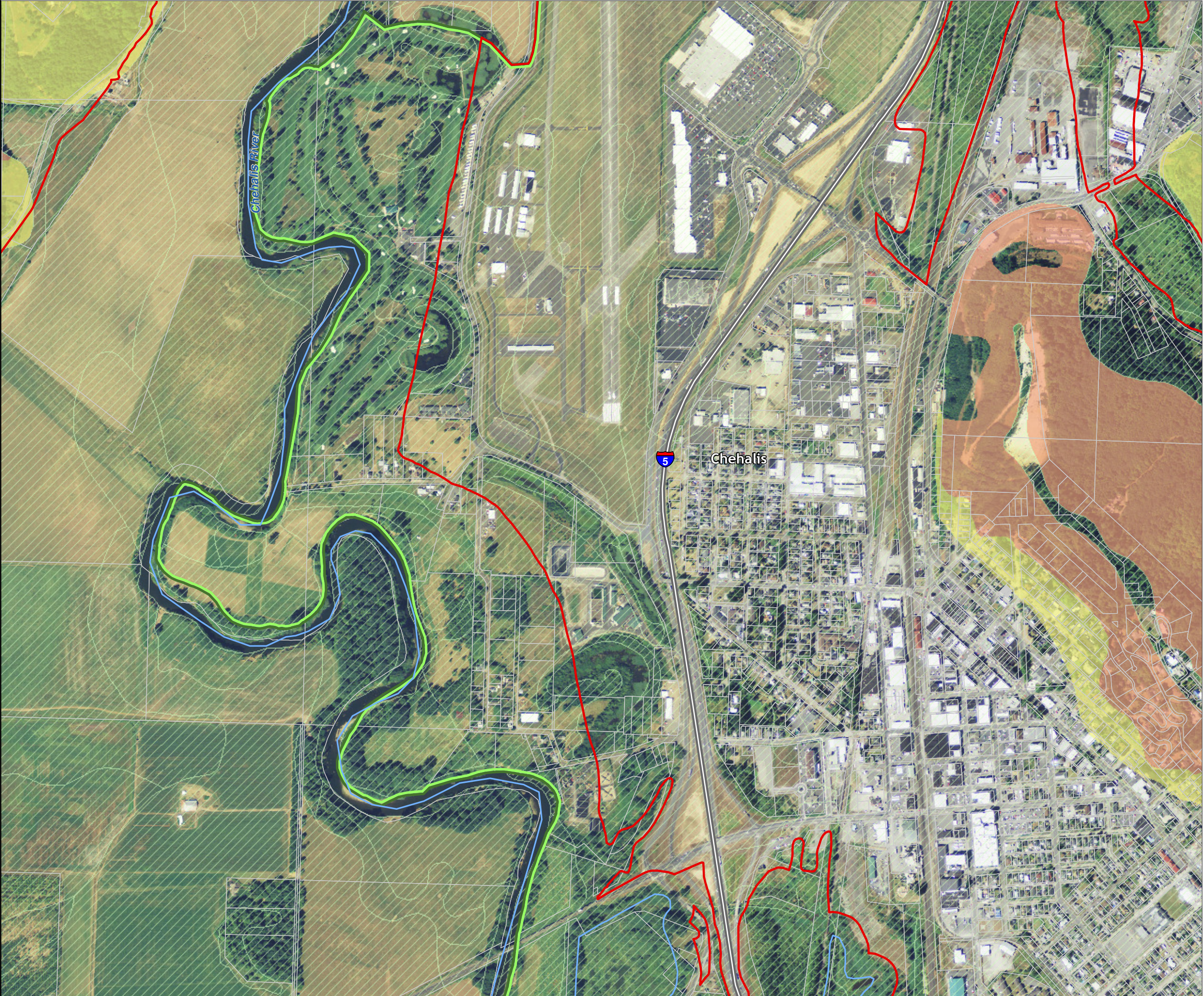


Data: Lewis County, USFWS NWI, FEMA, WA DNR, WSDOT, NRCS NAIP
Shoreline jurisdiction boundaries depicted on this map are approximate. They have not been formally delineated or surveyed and are intended for planning purposes only. Additional site-specific evaluation may be needed to confirm/verify information shown on this map.

Lewis County Coalition



City of Morton City of Winlock



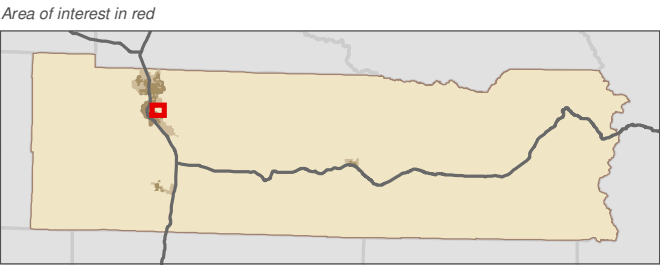
Lewis County, Washington
Shoreline Master Program

Map 13B - Erosion Hazard
Figure: Chehalis 3

Date: 6/13/2014

Soil Erosion Hazard

- Very severe
- Severe
- Moderate
- Slight
- Not rated or not available
- SMA Rivers & Streams
- SMA Lakes
- Parcels
- Highways
- SMA Jurisdiction
- City
- UGA

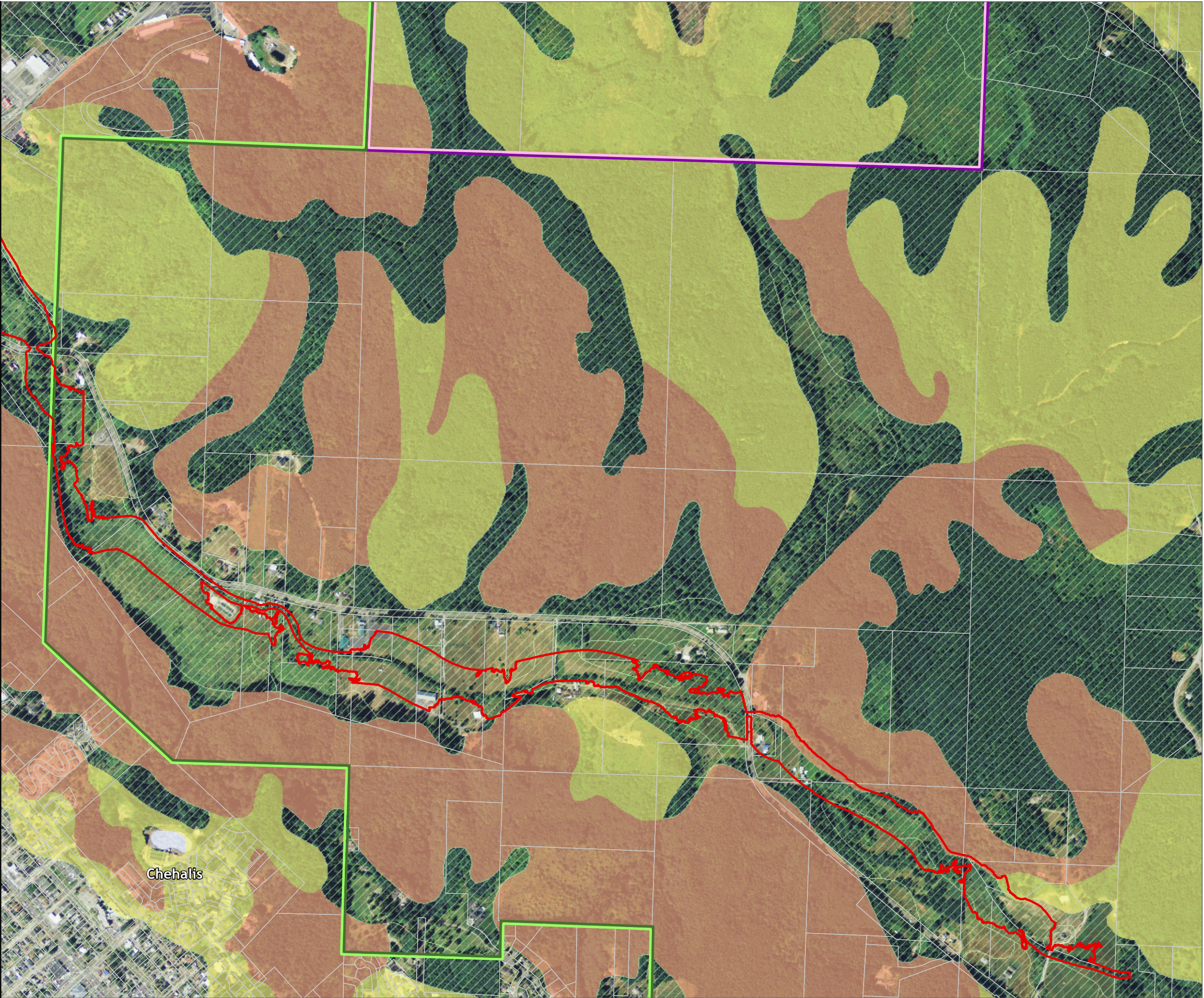


Data: Lewis County, USFWS NWI, FEMA, WA DNR, WSDOT, NRCS NAIP
Shoreline jurisdiction boundaries depicted on this map are approximate. They have not been formally delineated or surveyed and are intended for planning purposes only. Additional site-specific evaluation may be needed to confirm/verify information shown on this map.

Lewis County Coalition



City of Morton City of Winlock



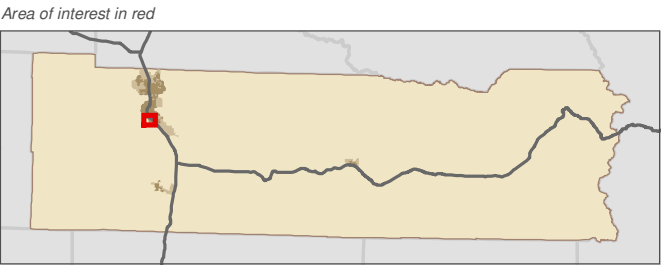
Lewis County, Washington
Shoreline Master Program

Map 13B - Erosion Hazard
Figure: Chehalis 4

Date: 6/13/2014

Soil Erosion Hazard

- Very severe
- Severe
- Moderate
- Slight
- Not rated or not available
- SMA Rivers & Streams
- SMA Lakes
- Parcels
- Highways
- SMA Jurisdiction
- City
- UGA

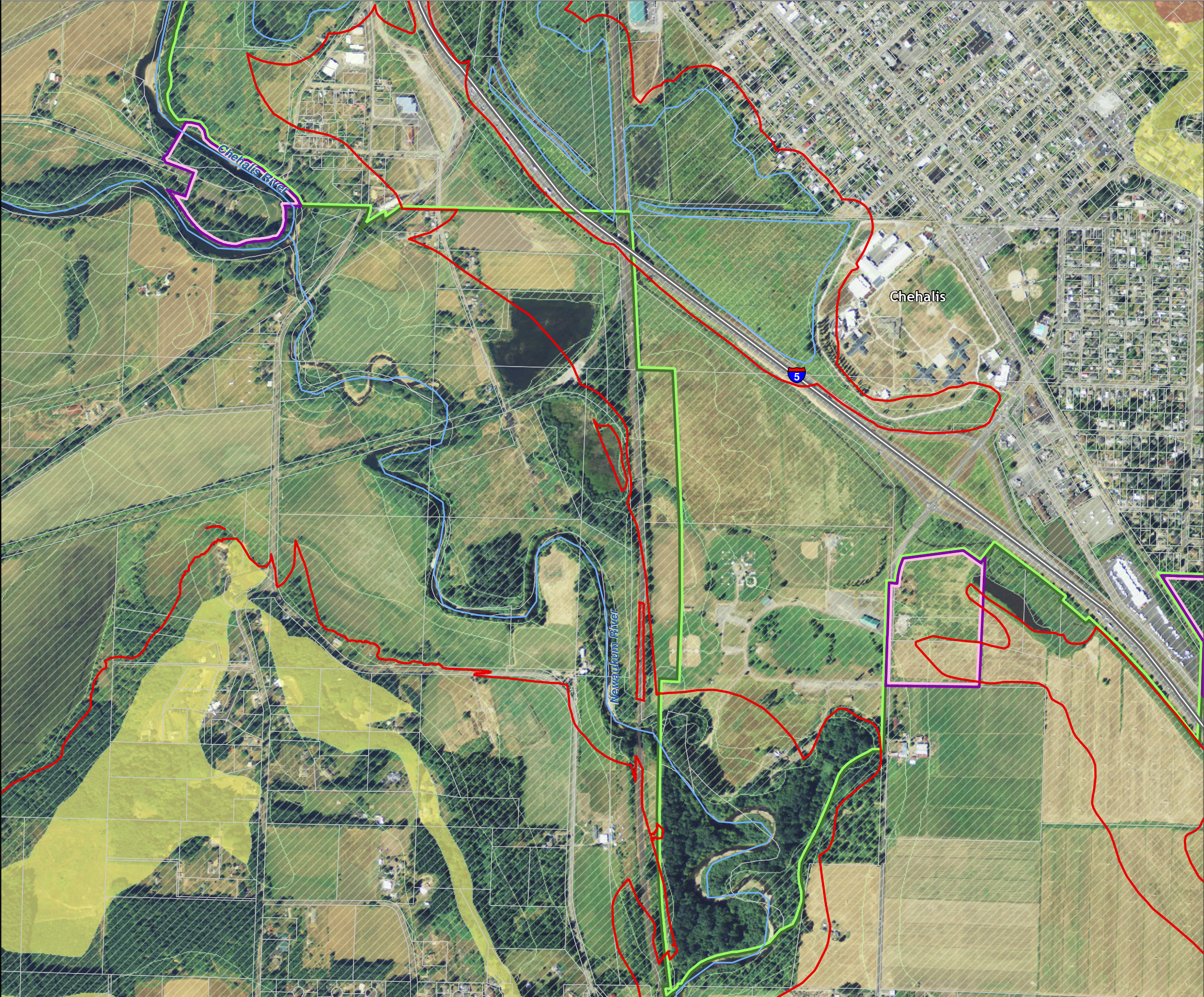


Data: Lewis County, USFWS NWI, FEMA, WA DNR, WSDOT, NRCS NAIP
Shoreline jurisdiction boundaries depicted on this map are approximate. They have not been formally delineated or surveyed and are intended for planning purposes only. Additional site-specific evaluation may be needed to confirm/verify information shown on this map.

Lewis County Coalition



City of Morton City of Winlock



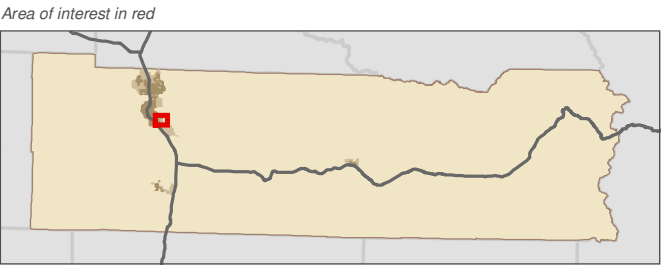
Lewis County, Washington
Shoreline Master Program

Map 13B - Erosion Hazard
Figure: Chehalis 5

Date: 6/13/2014

Soil Erosion Hazard

- Very severe
- Severe
- Moderate
- Slight
- Not rated or not available
- SMA Rivers & Streams
- SMA Lakes
- Parcels
- Highways
- SMA Jurisdiction
- City
- UGA

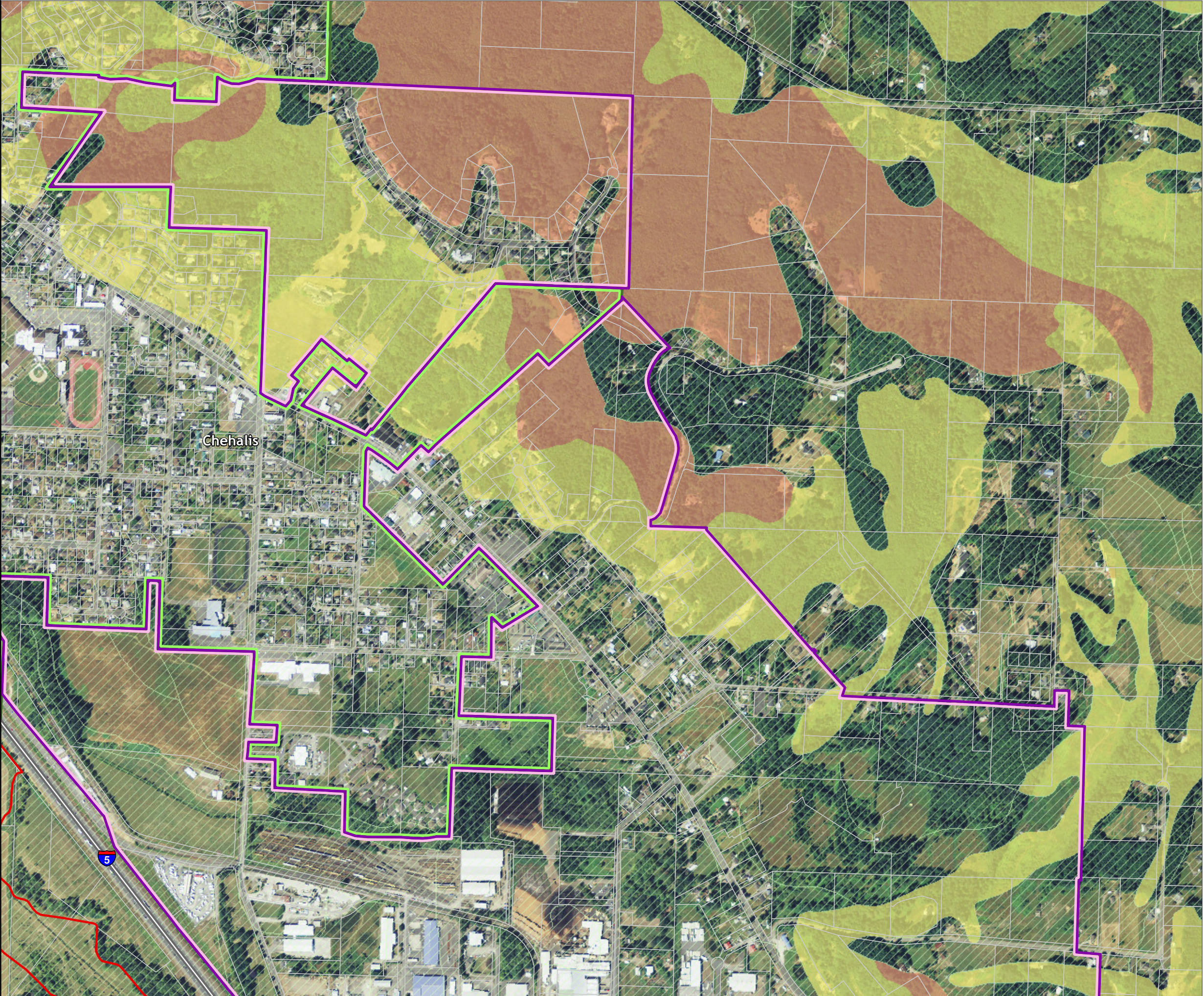


Data: Lewis County, USFWS NWI, FEMA, WA DNR, WSDOT, NRCS NAIP
Shoreline jurisdiction boundaries depicted on this map are approximate. They have not been formally delineated or surveyed and are intended for planning purposes only. Additional site-specific evaluation may be needed to confirm/verify information shown on this map.

Lewis County Coalition



City of Morton City of Winlock



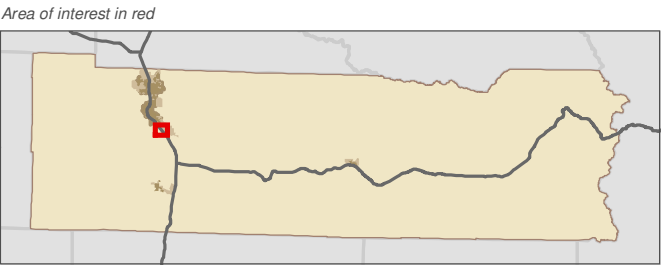
Lewis County, Washington
Shoreline Master Program

Map 13B - Erosion Hazard
Figure: Chehalis 6

Date: 6/13/2014

Soil Erosion Hazard

- Very severe
- Severe
- Moderate
- Slight
- Not rated or not available
- SMA Rivers & Streams
- SMA Lakes
- Parcels
- Highways
- SMA Jurisdiction
- City
- UGA

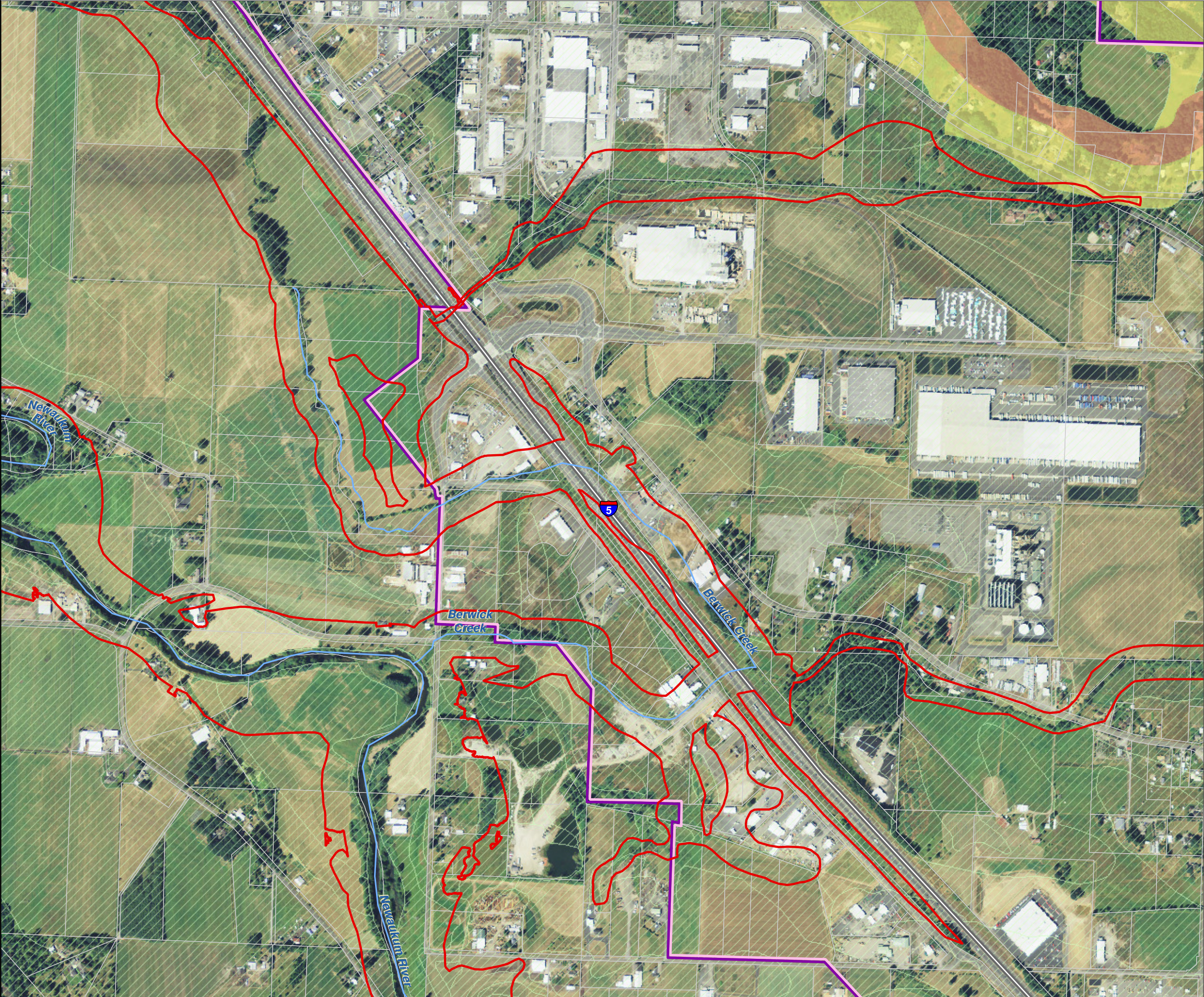


Data: Lewis County, USFWS NWI, FEMA, WA DNR, WSDOT, NRCS NAIP
Shoreline jurisdiction boundaries depicted on this map are approximate. They have not been formally delineated or surveyed and are intended for planning purposes only. Additional site-specific evaluation may be needed to confirm/verify information shown on this map.

Lewis County Coalition



City of Morton City of Winlock



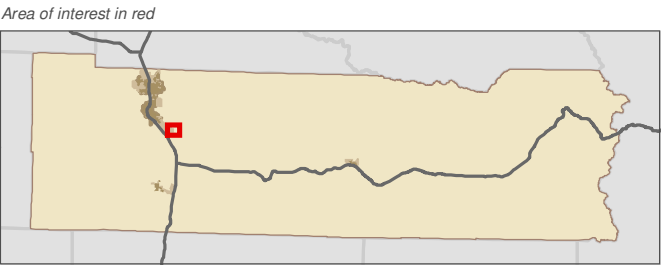
Lewis County, Washington
Shoreline Master Program

Map 13B - Erosion Hazard
Figure: Chehalis 7

Date: 6/13/2014

Soil Erosion Hazard

- Very severe
- Severe
- Moderate
- Slight
- Not rated or not available
- SMA Rivers & Streams
- SMA Lakes
- Parcels
- Highways
- SMA Jurisdiction
- City
- UGA

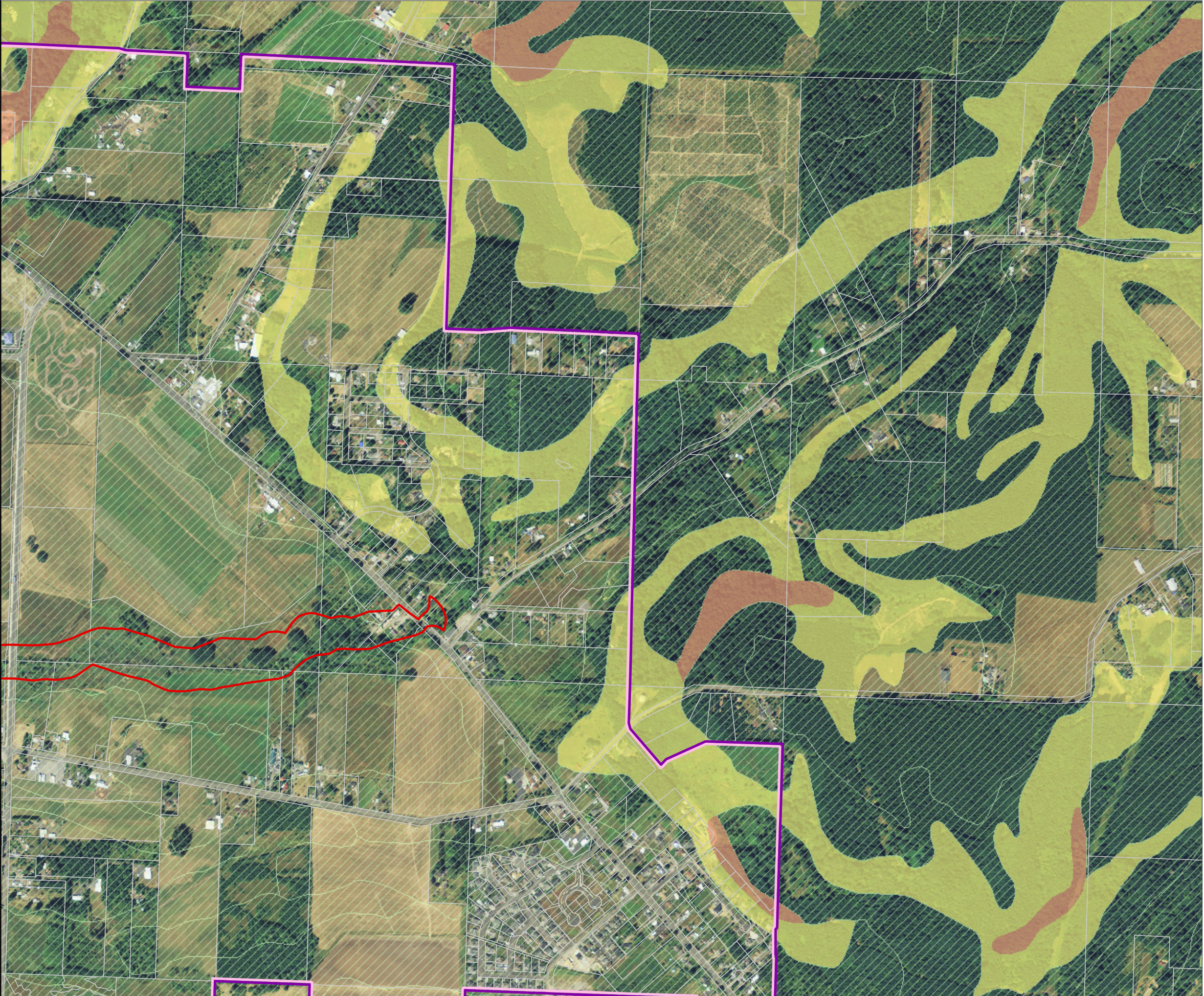


Data: Lewis County, USFWS NWI, FEMA, WA DNR, WSDOT, NRCS NAIP
Shoreline jurisdiction boundaries depicted on this map are approximate. They have not been formally delineated or surveyed and are intended for planning purposes only. Additional site-specific evaluation may be needed to confirm/verify information shown on this map.

Lewis County Coalition



City of Morton City of Winlock



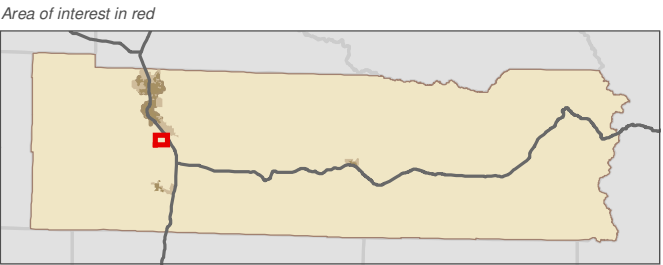
Lewis County, Washington
Shoreline Master Program

Map 13B - Erosion Hazard
Figure: Chehalis 8

Date: 6/13/2014

Soil Erosion Hazard

- Very severe
- Severe
- Moderate
- Slight
- Not rated or not available
- SMA Rivers & Streams
- SMA Lakes
- Parcels
- Highways
- SMA Jurisdiction
- City
- UGA

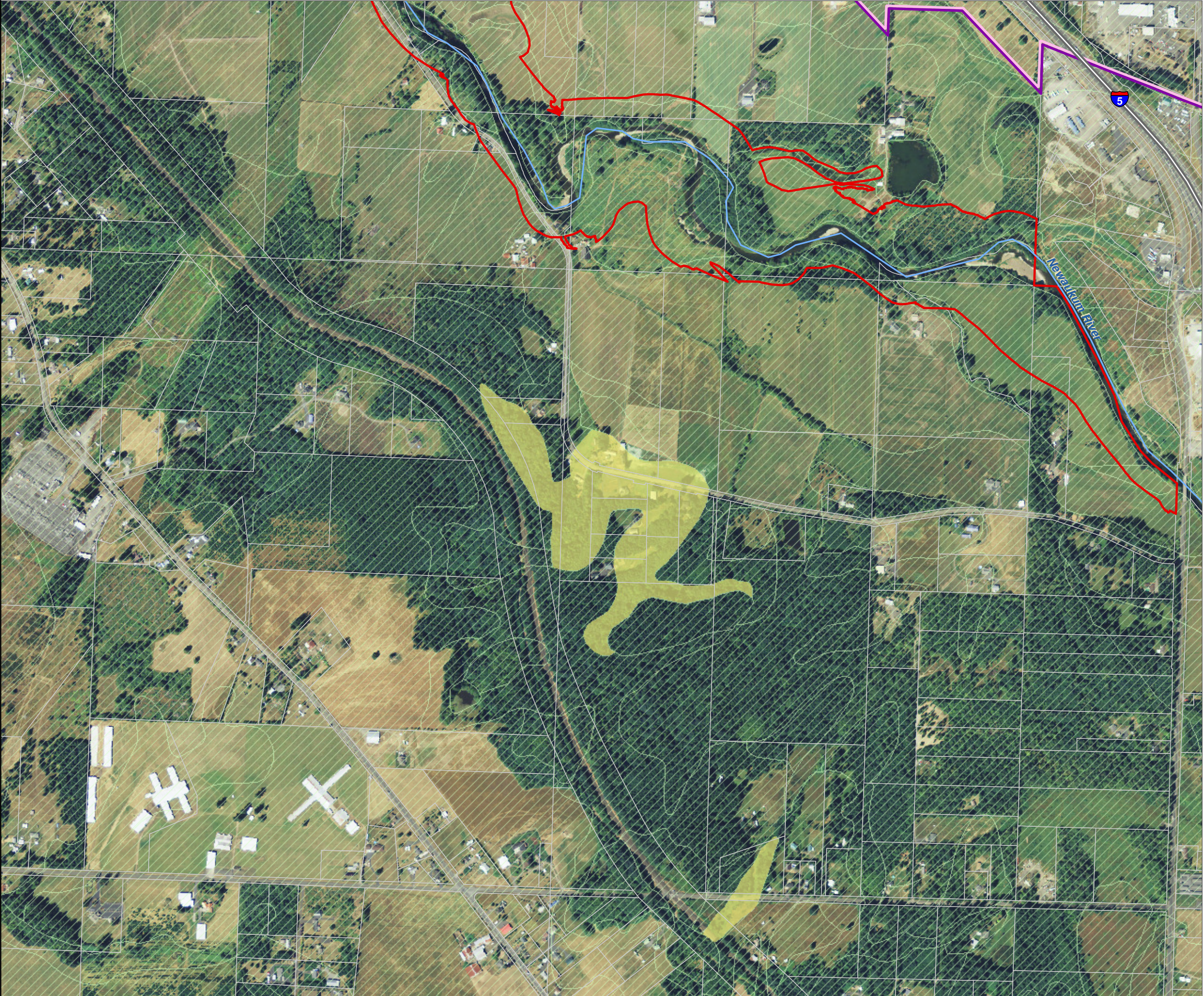


Data: Lewis County, USFWS NWI, FEMA, WA DNR, WSDOT, NRCS NAIP
Shoreline jurisdiction boundaries depicted on this map are approximate. They have not been formally delineated or surveyed and are intended for planning purposes only. Additional site-specific evaluation may be needed to confirm/verify information shown on this map.

Lewis County Coalition



City of Morton City of Winlock



Lewis County, Washington
Shoreline Master Program

Map 13B - Erosion Hazard
Figure: Chehalis 9

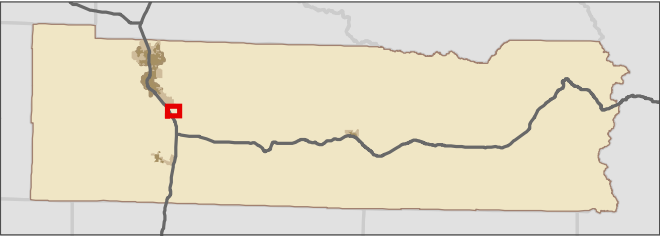
Date: 6/13/2014

Soil Erosion Hazard

- Very severe
- Severe
- Moderate
- Slight
- Not rated or not available
- SMA Rivers & Streams
- SMA Lakes
- Parcels
- Highways
- SMA Jurisdiction
- City
- UGA



Area of interest in red

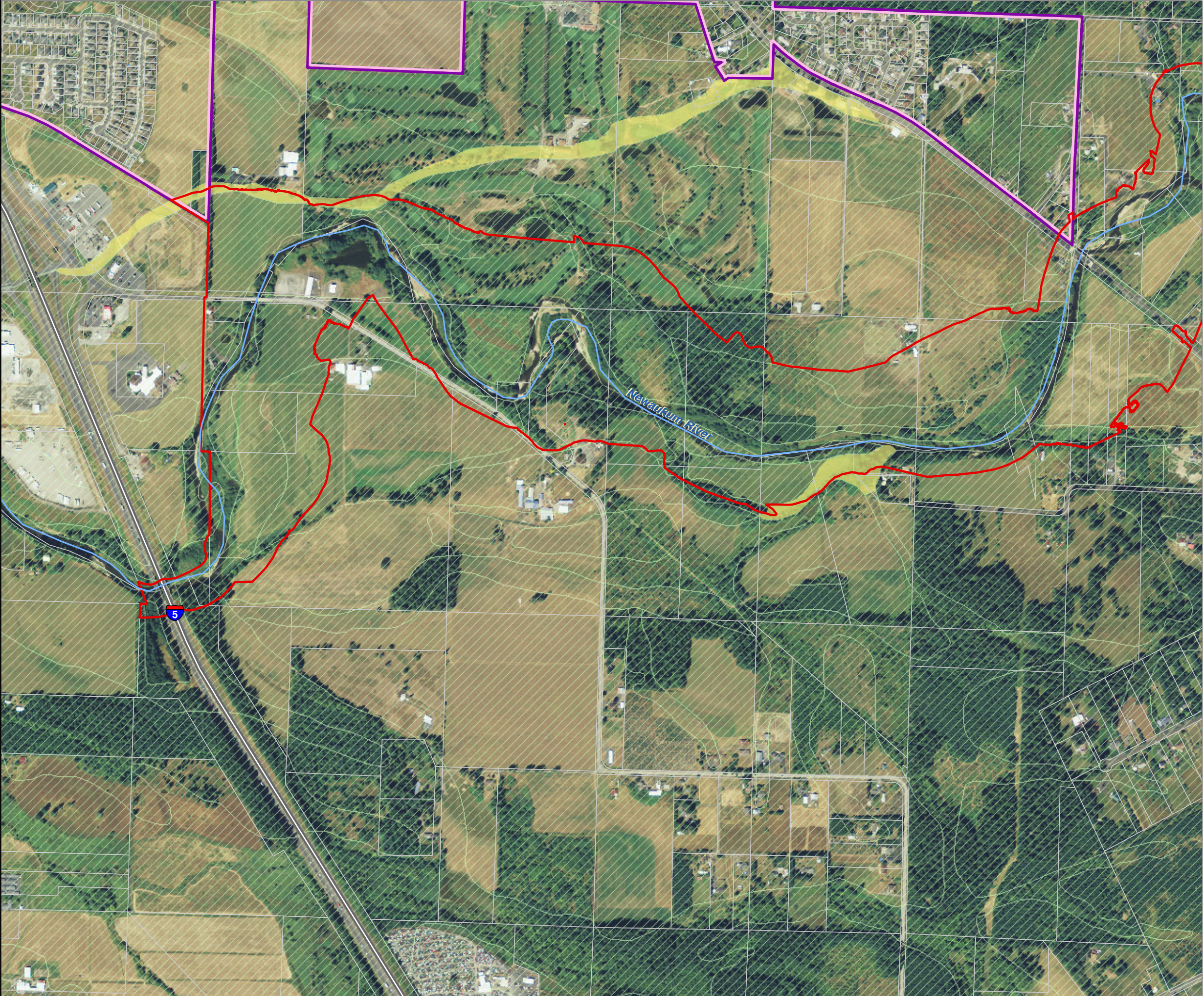


Data: Lewis County, USFWS NWI, FEMA, WA DNR, WSDOT, NRCS NAIP
Shoreline jurisdiction boundaries depicted on this map are approximate. They have not been formally delineated or surveyed and are intended for planning purposes only. Additional site-specific evaluation may be needed to confirm/verify information shown on this map.

Lewis County Coalition



City of Morton City of Winlock



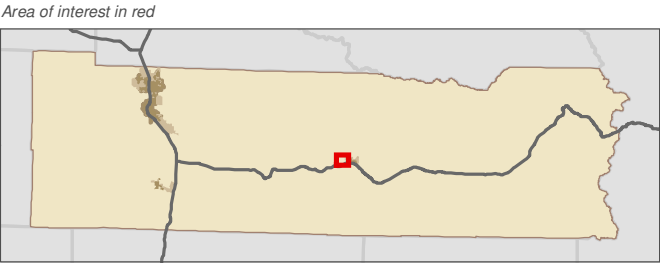
Lewis County, Washington
Shoreline Master Program

Map 13B - Erosion Hazard
Figure: Morton 1

Date: 6/13/2014

Soil Erosion Hazard

- Very severe
- Severe
- Moderate
- Slight
- Not rated or not available
- SMA Rivers & Streams
- SMA Lakes
- Parcels
- Highways
- SMA Jurisdiction
- City
- UGA

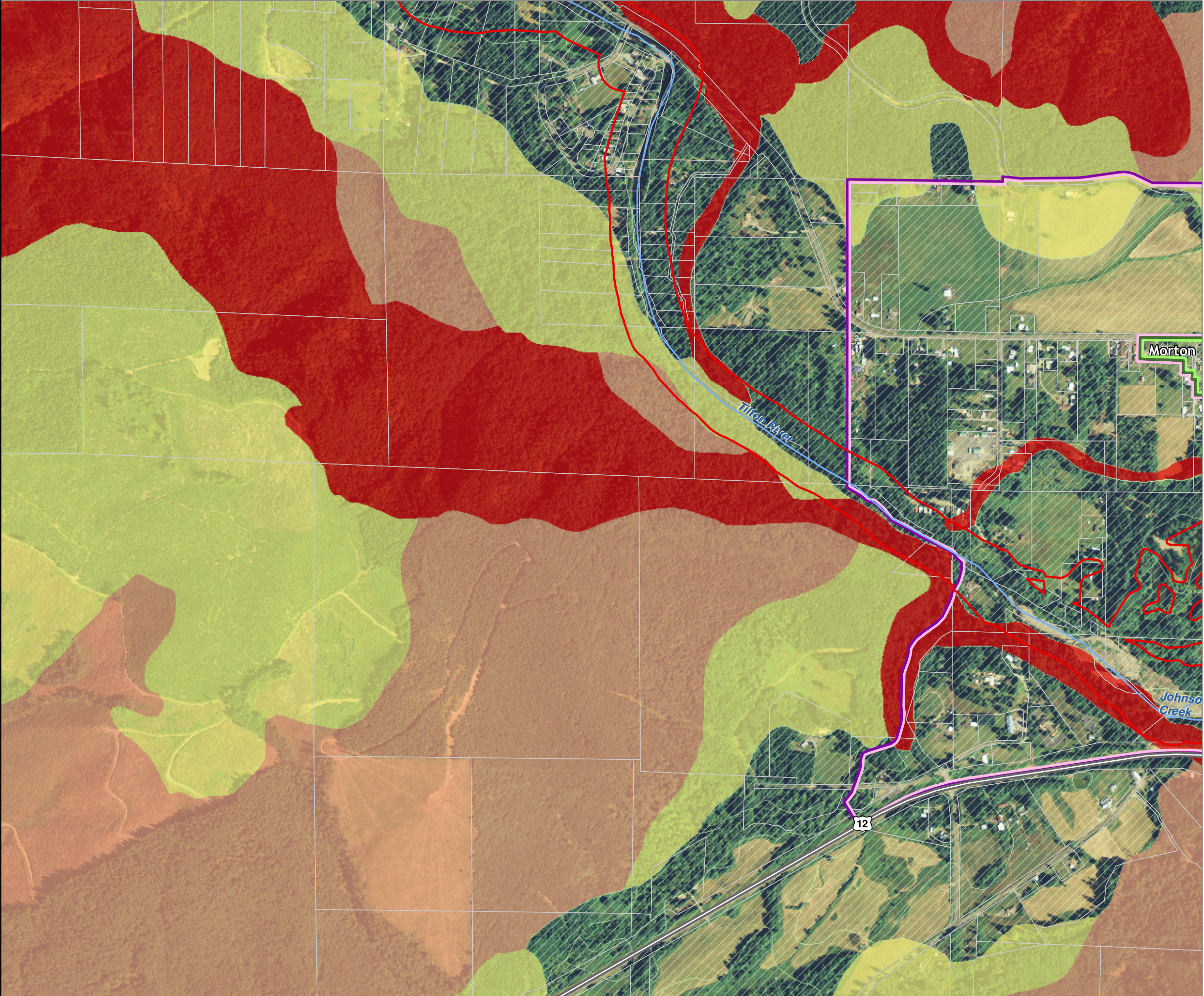


Data: Lewis County, USFWS NWI, FEMA, WA DNR, WSDOT, NRCS NAIP
Shoreline jurisdiction boundaries depicted on this map are approximate. They have not been formally delineated or surveyed and are intended for planning purposes only. Additional site-specific evaluation may be needed to confirm/verify information shown on this map.

Lewis County Coalition



City of Morton City of Winlock



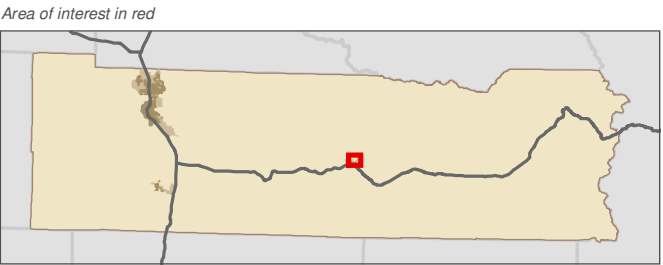
Lewis County, Washington
Shoreline Master Program

Map 13B - Erosion Hazard
Figure: Morton 2

Date: 6/13/2014

Soil Erosion Hazard

- Very severe
- Severe
- Moderate
- Slight
- Not rated or not available
- SMA Rivers & Streams
- SMA Lakes
- Parcels
- Highways
- SMA Jurisdiction
- City
- UGA

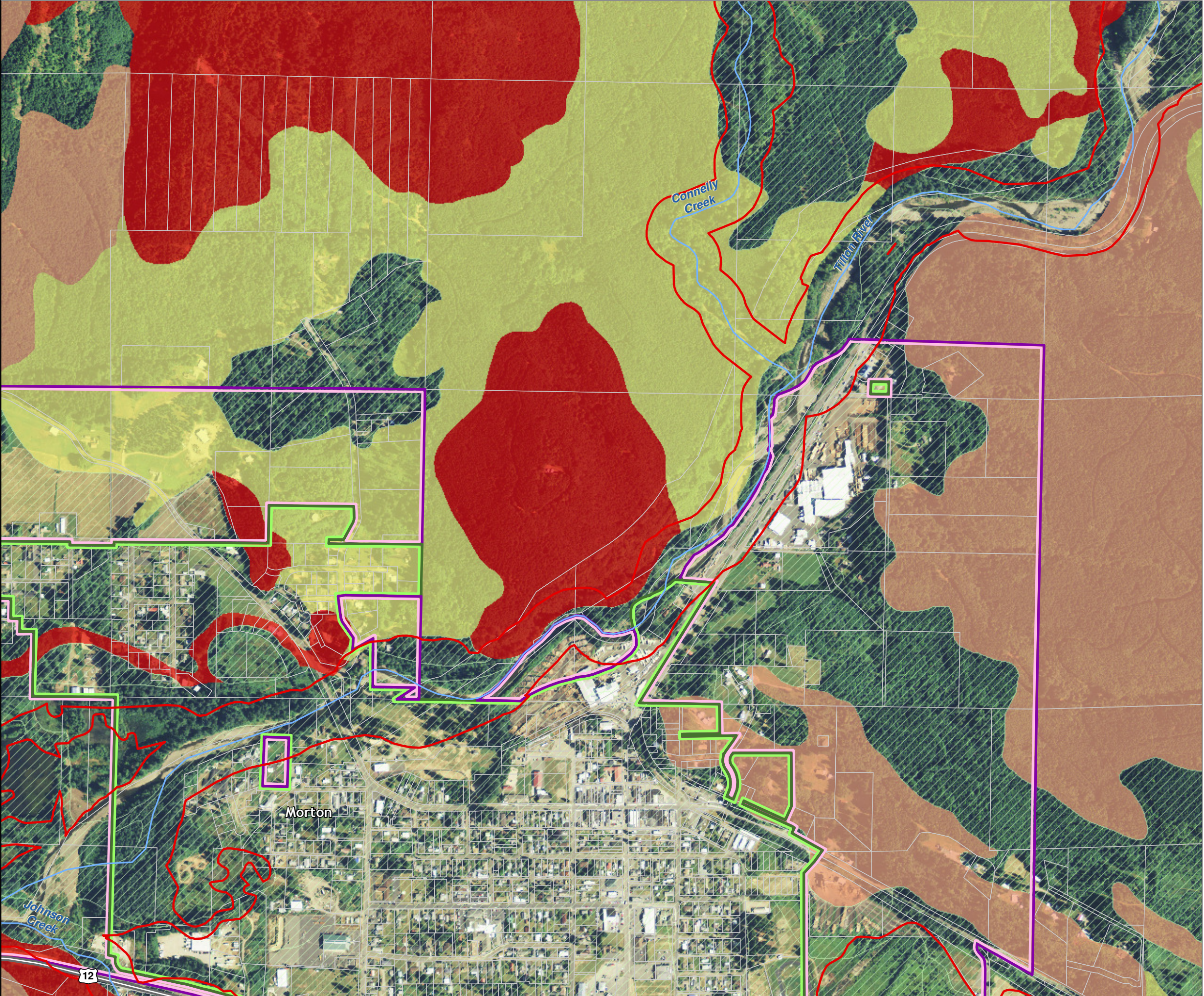


Data: Lewis County, USFWS NWI, FEMA, WA DNR, WSDOT, NRCS NAIP
Shoreline jurisdiction boundaries depicted on this map are approximate. They have not been formally delineated or surveyed and are intended for planning purposes only. Additional site-specific evaluation may be needed to confirm/verify information shown on this map.

Lewis County Coalition



City of Morton City of Winlock



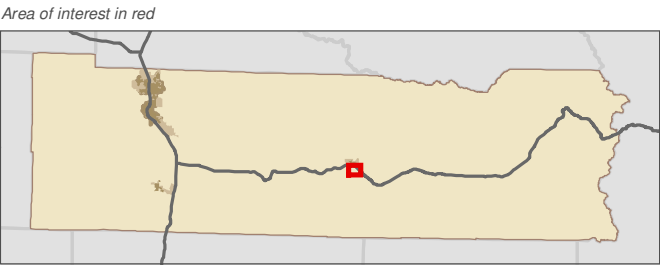
Lewis County, Washington
Shoreline Master Program

Map 13B - Erosion Hazard
Figure: Morton 3

Date: 6/13/2014

Soil Erosion Hazard

- Very severe
- Severe
- Moderate
- Slight
- Not rated or not available
- SMA Rivers & Streams
- SMA Lakes
- Parcels
- Highways
- SMA Jurisdiction
- City
- UGA

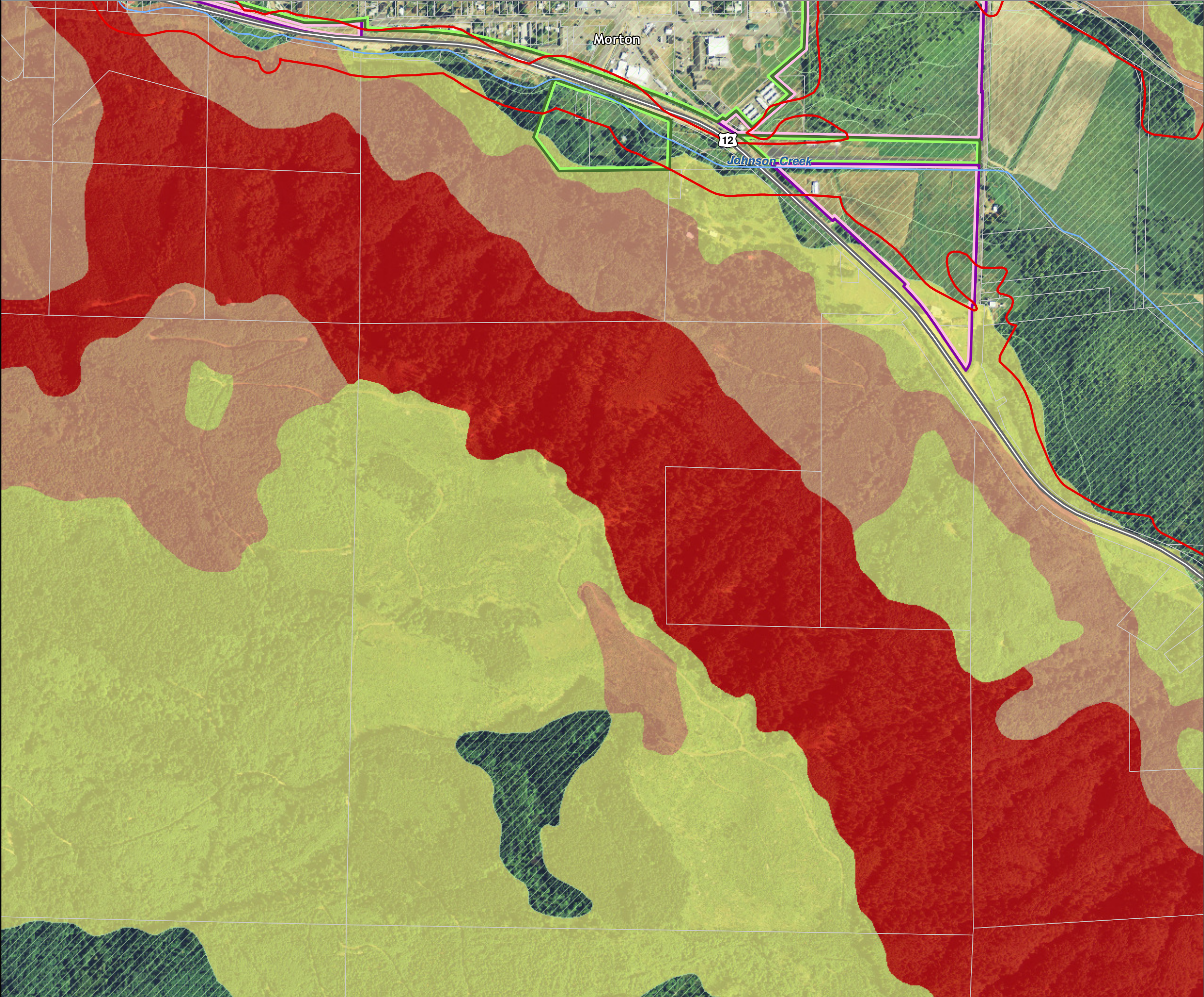


Data: Lewis County, USFWS NWI, FEMA, WA DNR, WSDOT, NRCS NAIP
Shoreline jurisdiction boundaries depicted on this map are approximate. They have not been formally delineated or surveyed and are intended for planning purposes only. Additional site-specific evaluation may be needed to confirm/verify information shown on this map.

Lewis County Coalition



City of Morton City of Winlock



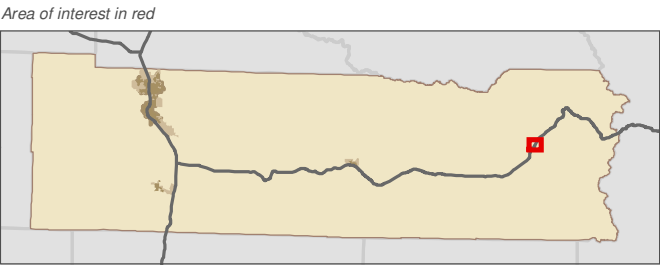
Lewis County, Washington
Shoreline Master Program

Map 13B - Erosion Hazard
Figure: Packwood 1

Date: 6/13/2014

Soil Erosion Hazard

- Very severe
- Severe
- Moderate
- Slight
- Not rated or not available
- SMA Rivers & Streams
- SMA Lakes
- Parcels
- Highways
- SMA Jurisdiction
- City
- UGA

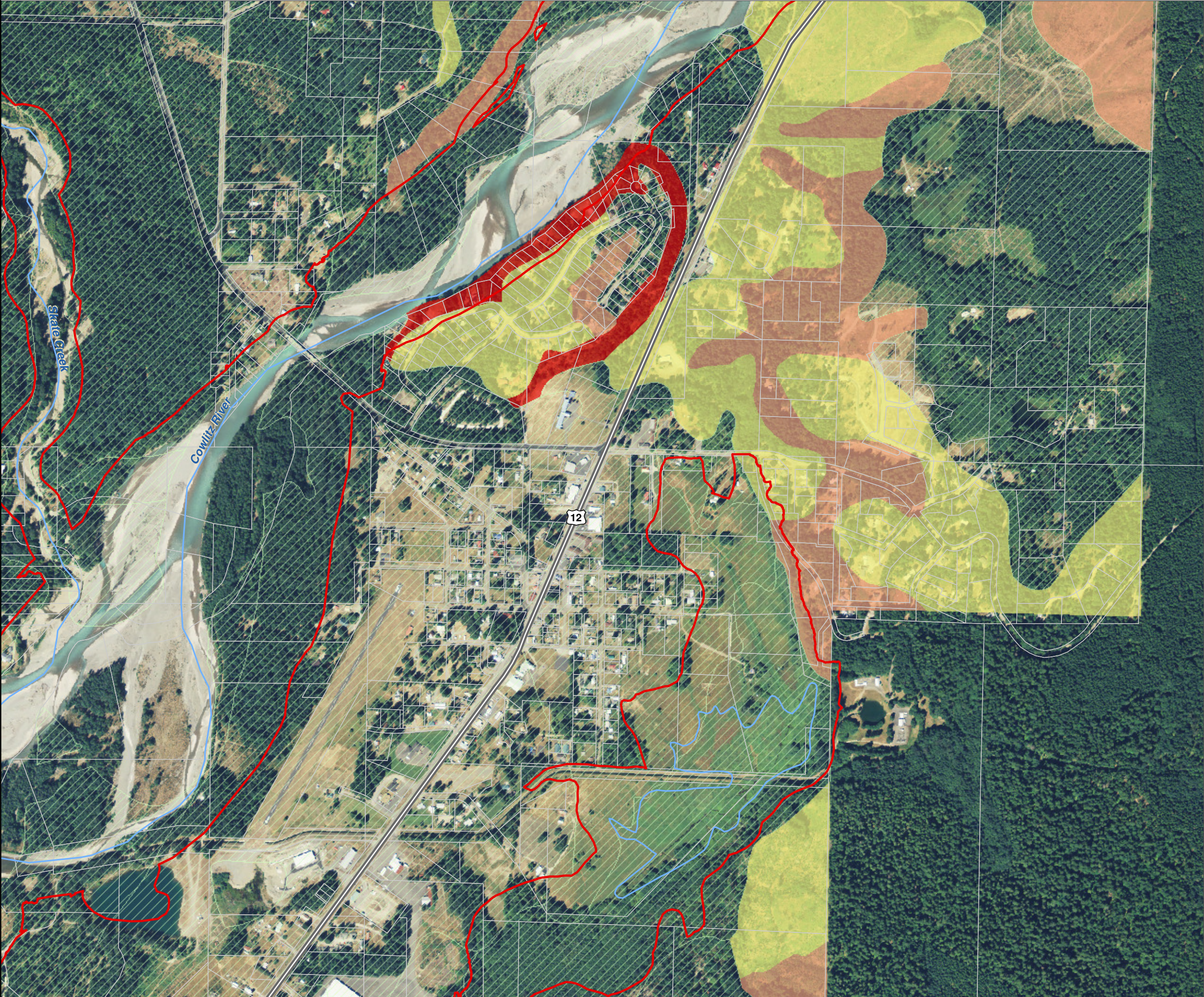


Data: Lewis County, USFWS NWI, FEMA, WA DNR, WSDOT, NRCS NAIP
Shoreline jurisdiction boundaries depicted on this map are approximate. They have not been formally delineated or surveyed and are intended for planning purposes only. Additional site-specific evaluation may be needed to confirm/verify information shown on this map.

Lewis County Coalition



City of Morton City of Winlock



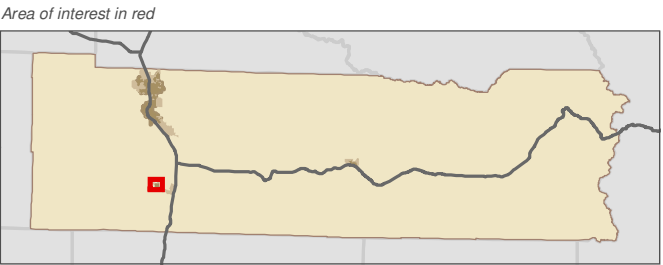
Lewis County, Washington
Shoreline Master Program

Map 13B - Erosion Hazard
Figure: Winlock 1

Date: 6/13/2014

Soil Erosion Hazard

- Very severe
- Severe
- Moderate
- Slight
- Not rated or not available
- SMA Rivers & Streams
- SMA Lakes
- Parcels
- Highways
- SMA Jurisdiction
- City
- UGA

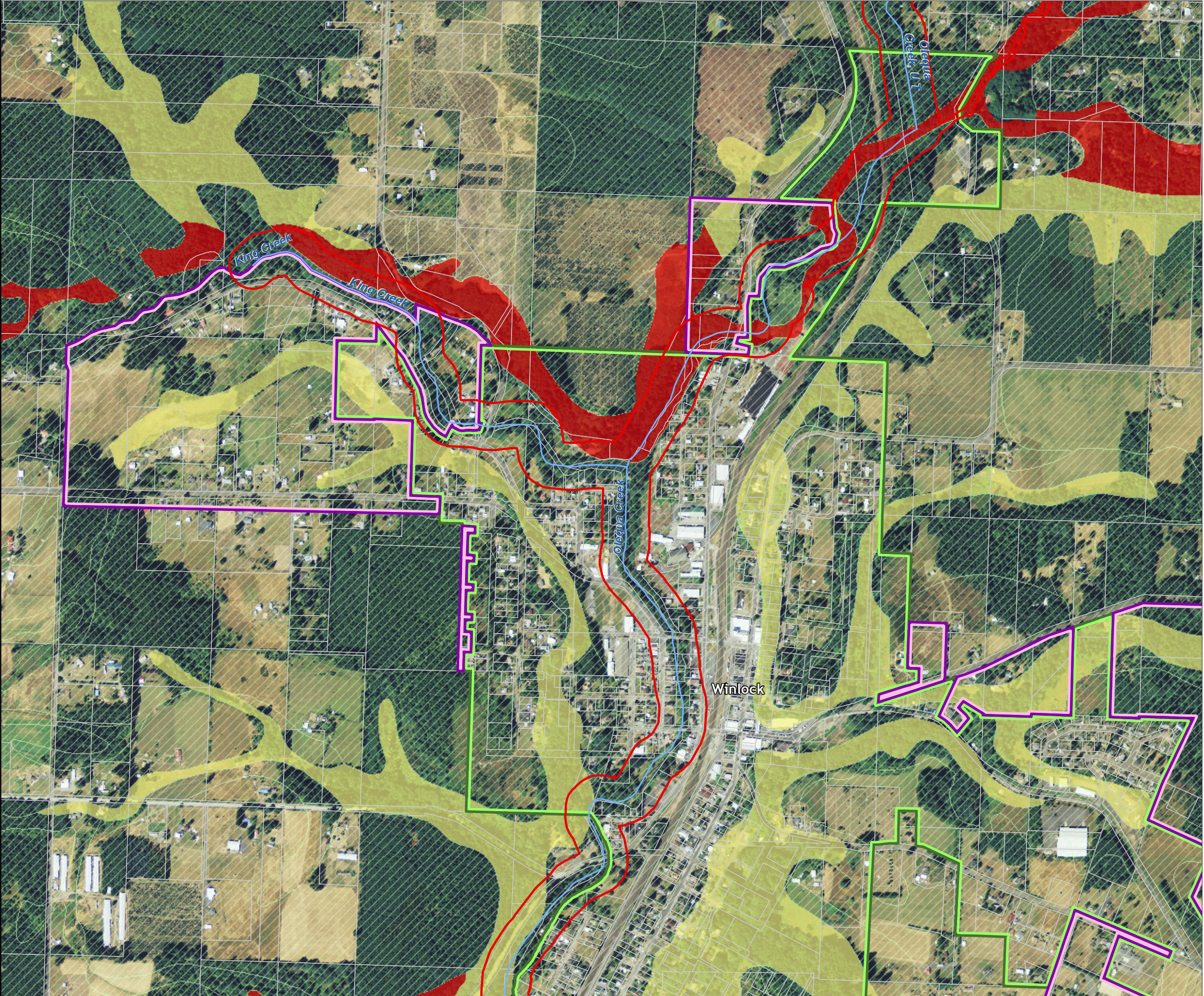


Data: Lewis County, USFWS NWI, FEMA, WA DNR, WSDOT, NRCS NAIP
Shoreline jurisdiction boundaries depicted on this map are approximate. They have not been formally delineated or surveyed and are intended for planning purposes only. Additional site-specific evaluation may be needed to confirm/verify information shown on this map.

Lewis County Coalition



City of Morton City of Winlock



Lewis County, Washington
Shoreline Master Program

Map 13B - Erosion Hazard
Figure: Winlock 2

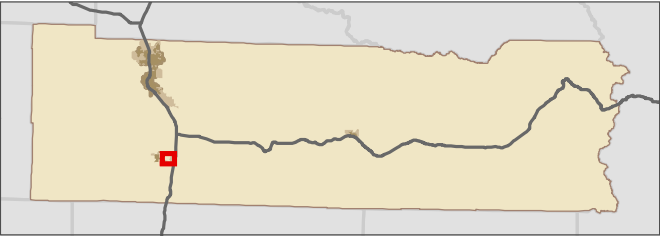
Date: 6/13/2014

Soil Erosion Hazard

- Very severe
- Severe
- Moderate
- Slight
- Not rated or not available
- SMA Rivers & Streams
- SMA Lakes
- Parcels
- Highways
- SMA Jurisdiction
- City
- UGA



Area of interest in red

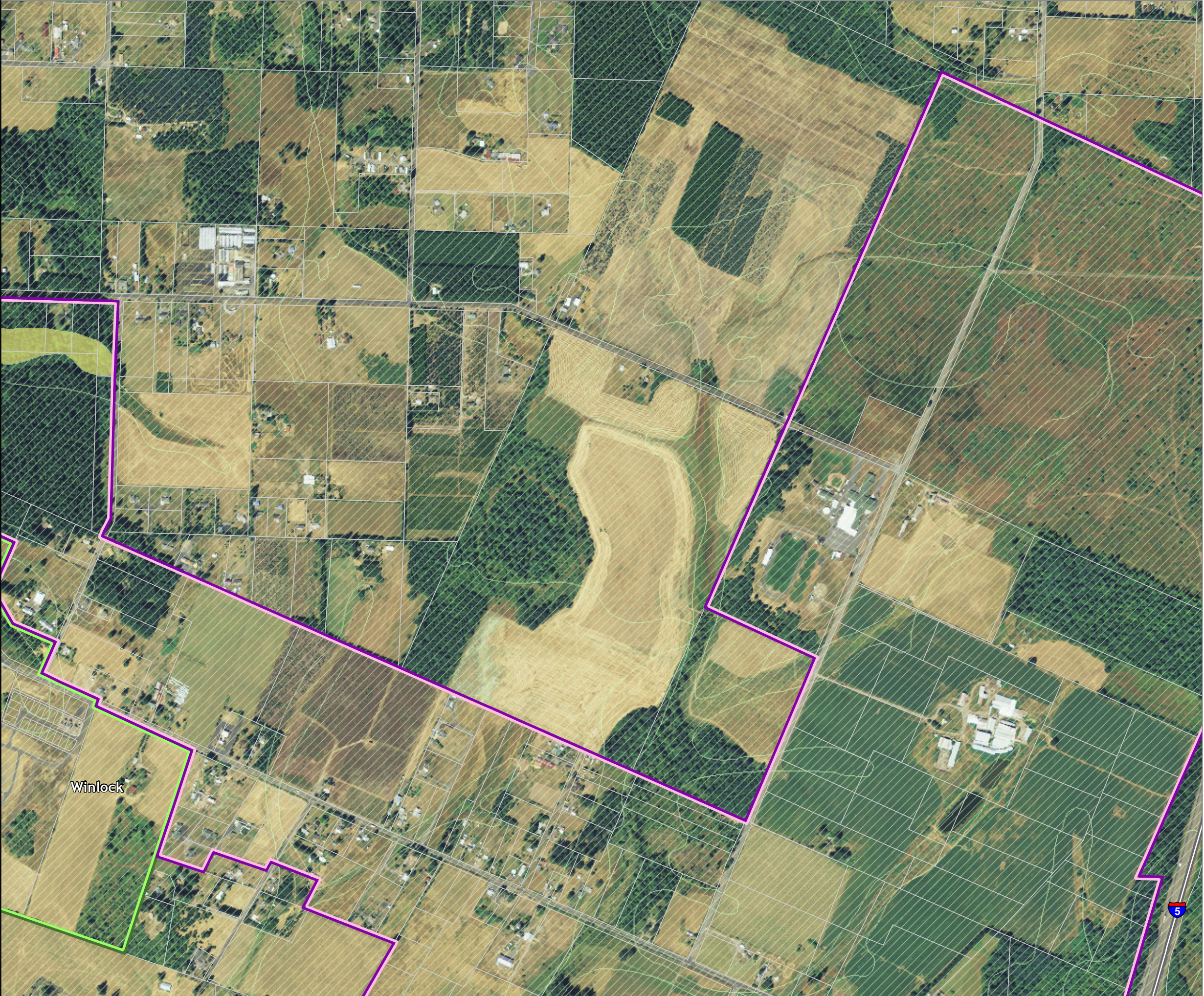


Data: Lewis County, USFWS NWI, FEMA, WA DNR, WSDOT, NRCS NAIP
Shoreline jurisdiction boundaries depicted on this map are approximate. They have not been formally delineated or surveyed and are intended for planning purposes only. Additional site-specific evaluation may be needed to confirm/verify information shown on this map.

Lewis County Coalition



City of Morton City of Winlock



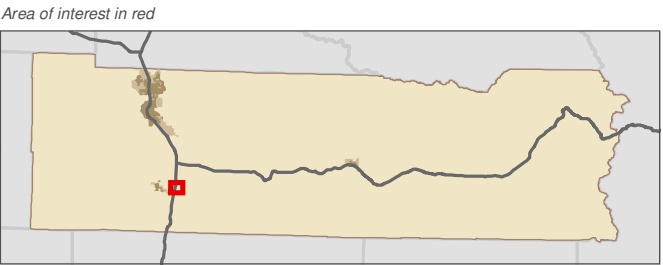
Lewis County, Washington
Shoreline Master Program

Map 13B - Erosion Hazard
Figure: Winlock 3

Date: 6/13/2014

Soil Erosion Hazard

- Very severe
- Severe
- Moderate
- Slight
- Not rated or not available
- SMA Rivers & Streams
- SMA Lakes
- Parcels
- Highways
- SMA Jurisdiction
- City
- UGA

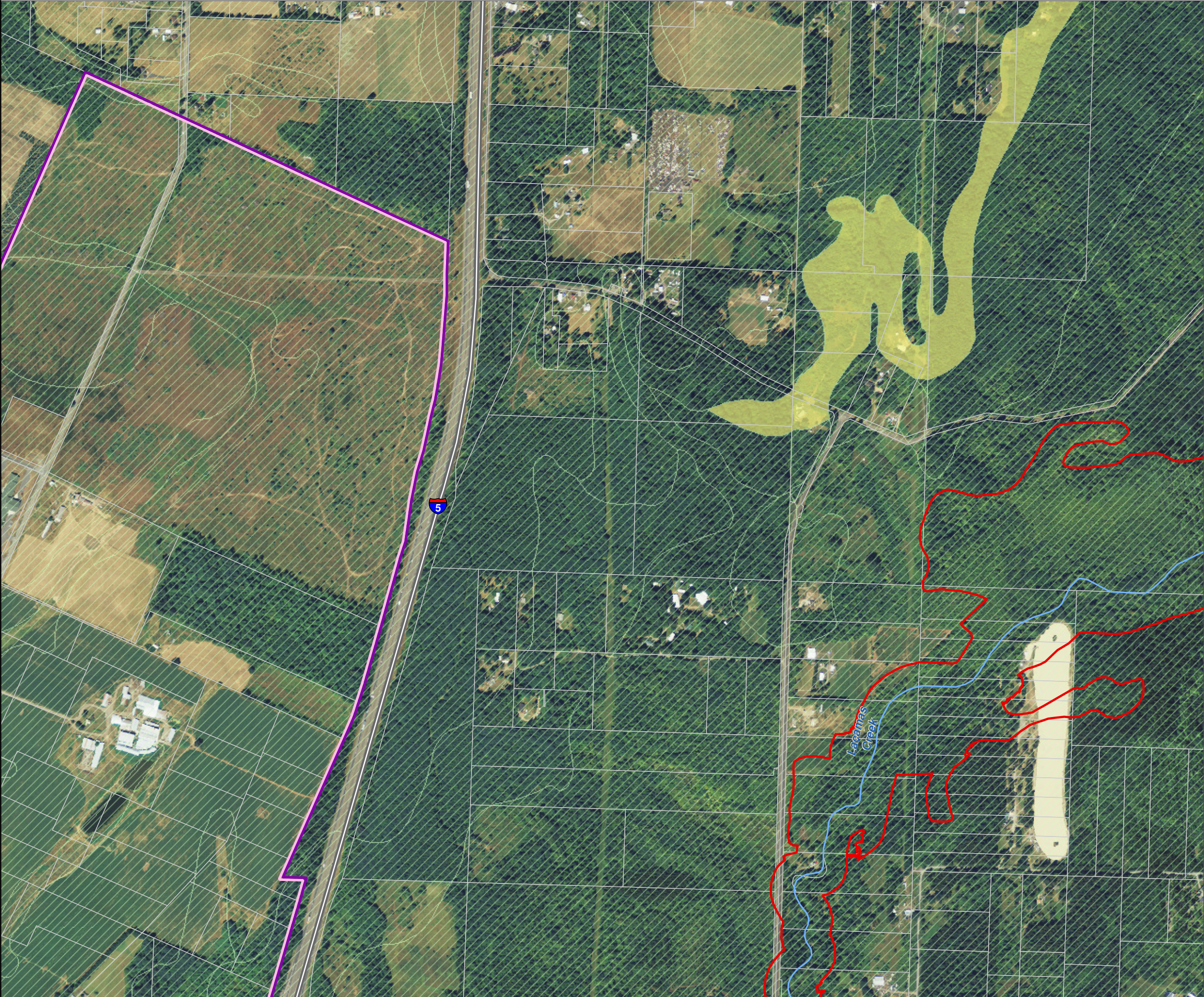


Data: Lewis County, USFWS NWI, FEMA, WA DNR, WSDOT, NRCS NAIP
Shoreline jurisdiction boundaries depicted on this map are approximate. They have not been formally delineated or surveyed and are intended for planning purposes only. Additional site-specific evaluation may be needed to confirm/verify information shown on this map.

Lewis County Coalition



City of Morton City of Winlock



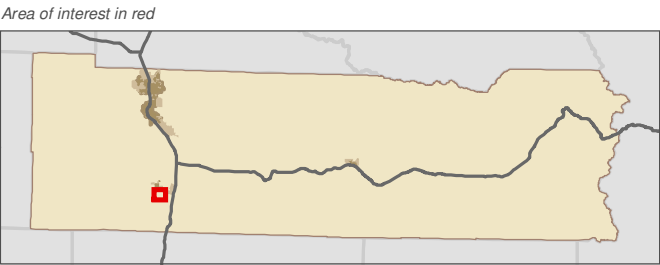
Lewis County, Washington
Shoreline Master Program

Map 13B - Erosion Hazard
Figure: Winlock 4

Date: 6/13/2014

Soil Erosion Hazard

- Very severe
- Severe
- Moderate
- Slight
- Not rated or not available
- SMA Rivers & Streams
- SMA Lakes
- Parcels
- Highways
- SMA Jurisdiction
- City
- UGA



Data: Lewis County, USFWS NWI, FEMA, WA DNR, WSDOT, NRCS NAIP
Shoreline jurisdiction boundaries depicted on this map are approximate. They have not been formally delineated or surveyed and are intended for planning purposes only. Additional site-specific evaluation may be needed to confirm/verify information shown on this map.

Lewis County Coalition



City of Morton City of Winlock



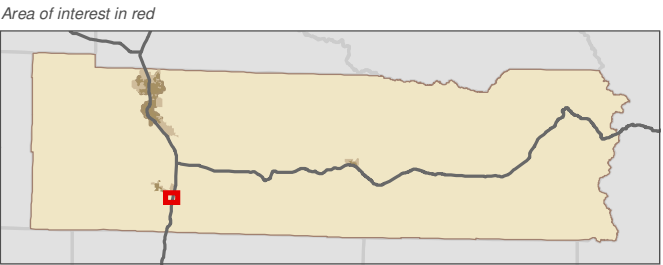
Lewis County, Washington
Shoreline Master Program

Map 13B - Erosion Hazard
Figure: Winlock 5

Date: 6/13/2014

Soil Erosion Hazard

- Very severe
- Severe
- Moderate
- Slight
- Not rated or not available
- SMA Rivers & Streams
- SMA Lakes
- Parcels
- Highways
- SMA Jurisdiction
- City
- UGA



Data: Lewis County, USFWS NWI, FEMA, WA DNR, WSDOT, NRCS NAIP
Shoreline jurisdiction boundaries depicted on this map are approximate. They have not been formally delineated or surveyed and are intended for planning purposes only. Additional site-specific evaluation may be needed to confirm/verify information shown on this map.

Lewis County Coalition



City of Morton City of Winlock

