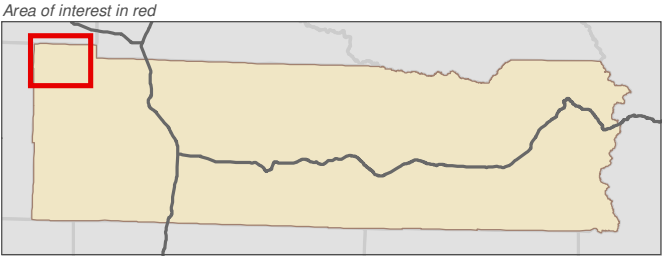



Map 14A - Landslide Hazards
Figure 1

Date: 6/3/2014

- Landslide Hazard**
- Very high instability potential
 - High instability potential
 - Moderate instability potential
 - Indeterminate instability potential
 - Variable instability potential
 - Low instability potential
 - Unknown instability potential
- SMA Rivers & Streams
- SMA Lakes
- Highways
- Parcels
- SMA Jurisdiction
- City
- UGA



Data: Lewis County, USFWS NWI, FEMA, WA DNR, WSDOT, NRCS NAIP

Shoreline jurisdiction boundaries depicted on this map are approximate. They have not been formally delineated or surveyed and are intended for planning purposes only. Additional site-specific evaluation may be needed to confirm/verify information shown on this map.

Lewis County Coalition

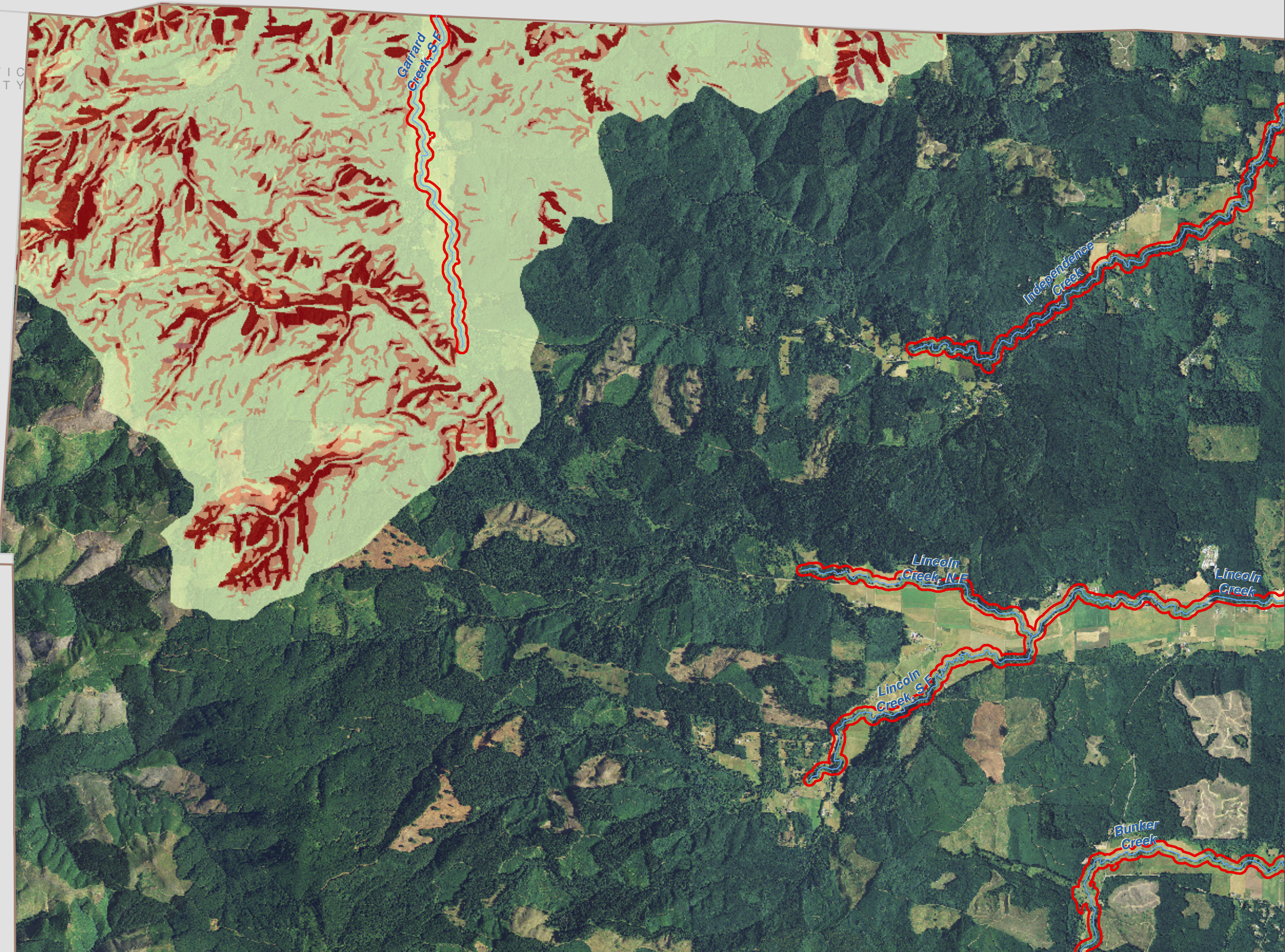


City of Morton City of Winlock



GRAYS
HARBOR
COUNTY

PACIFIC
COUNTY



Lewis County, Washington
Shoreline Master Program

Map 14A - Landslide Hazards

Figure 2

Date: 6/3/2014

Landslide Hazard

- Very high instability potential
- High instability potential
- Moderate instability potential
- Indeterminate instability potential
- Variable instability potential
- Low instability potential
- Unknown instability potential

SMA Rivers & Streams

SMA Lakes

Highways

Parcels

SMA Jurisdiction

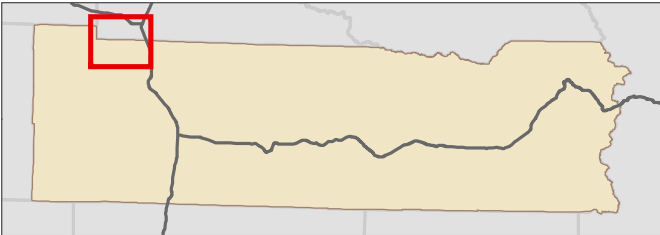
City

UGA

0 0.25 0.5
Miles
1:48,000



Area of interest in red



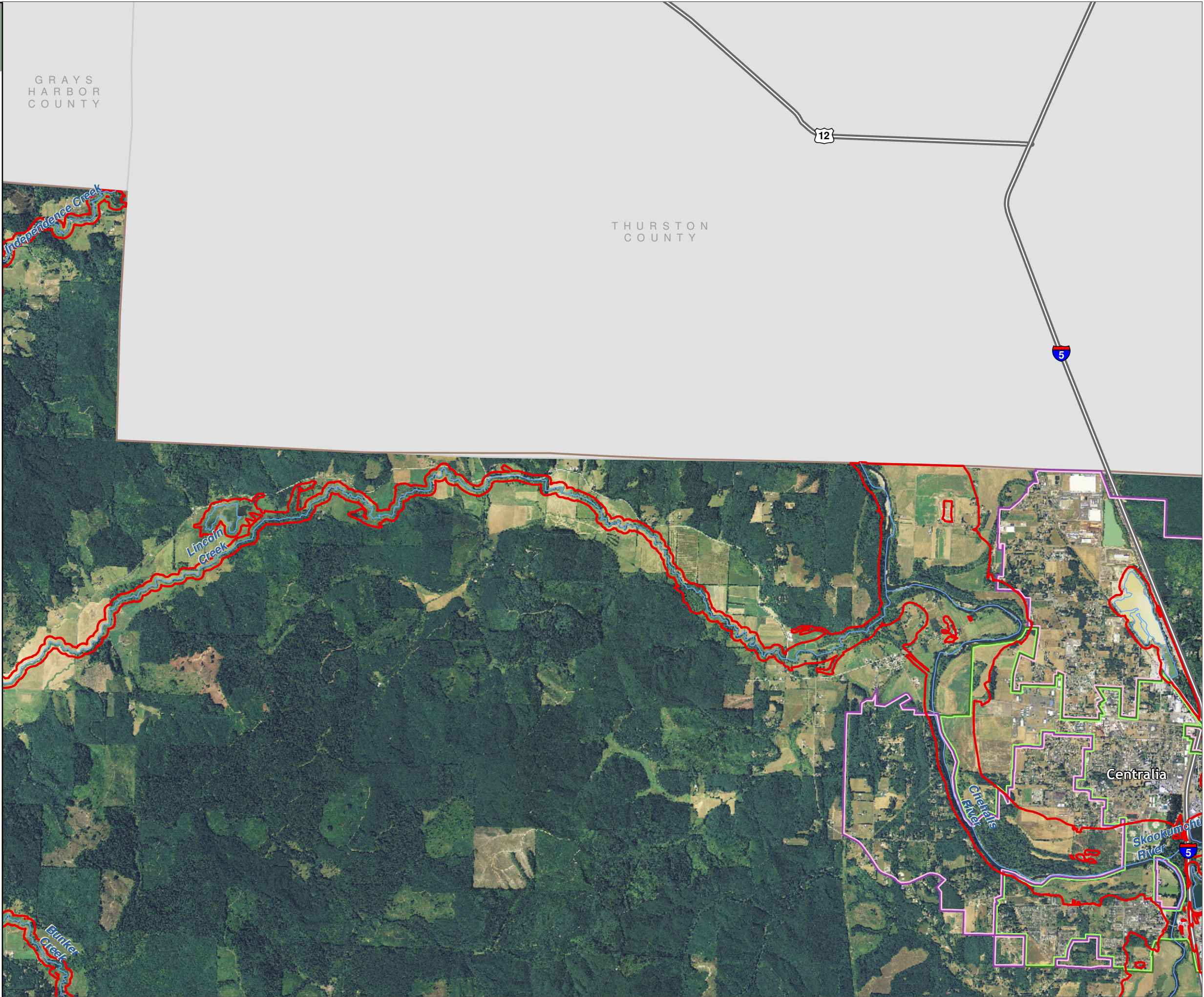
Data: Lewis County, USFWS NWI, FEMA, WA DNR, WSDOT, NRCS NAIP

Shoreline jurisdiction boundaries depicted on this map are approximate. They have not been formally delineated or surveyed and are intended for planning purposes only. Additional site-specific evaluation may be needed to confirm/verify information shown on this map.

Lewis County Coalition



City of Morton City of Winlock



Map 14A - Landslide Hazards
Figure 3

Date: 6/3/2014

- Landslide Hazard**
- Very high instability potential
 - High instability potential
 - Moderate instability potential
 - Indeterminate instability potential
 - Variable instability potential
 - Low instability potential
 - Unknown instability potential

SMA Rivers & Streams

SMA Lakes

Highways

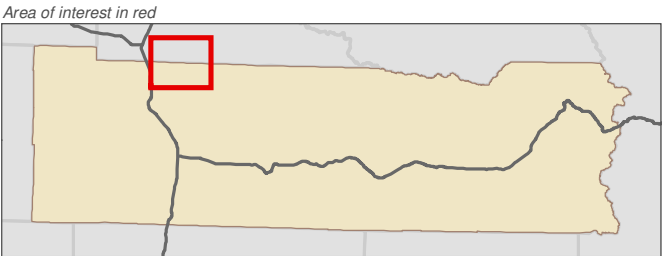
Parcels

SMA Jurisdiction

City

UGA

0 0.25 0.5
Miles
1:48,000



Data: Lewis County, USFWS NWI, FEMA, WA DNR, WSDOT, NRCS NAIP

Shoreline jurisdiction boundaries depicted on this map are approximate. They have not been formally delineated or surveyed and are intended for planning purposes only. Additional site-specific evaluation may be needed to confirm/verify information shown on this map.

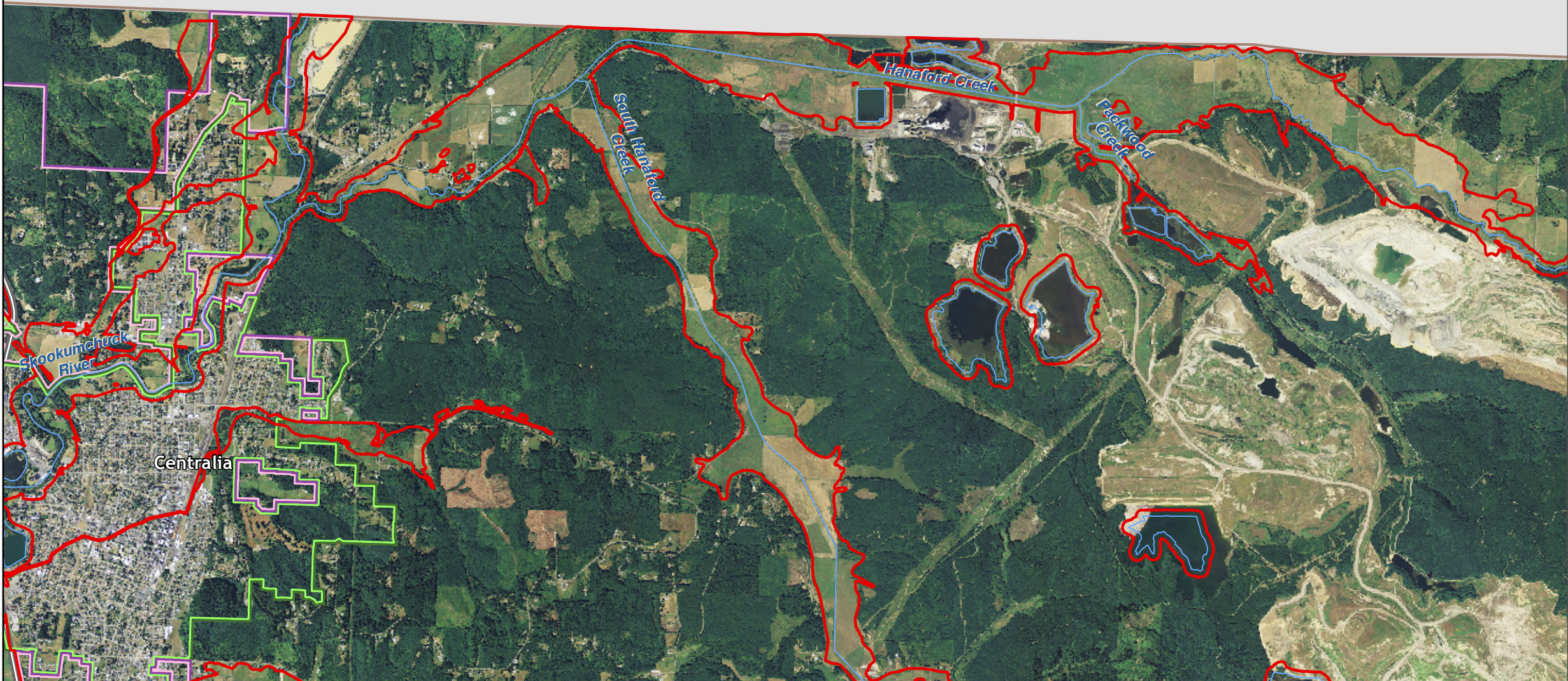
Lewis County Coalition



City of Morton City of Winlock



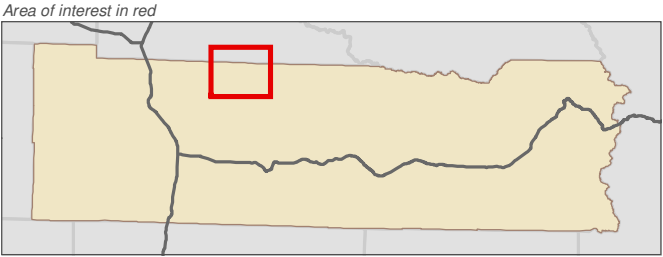

THURSTON
COUNTY



Map 14A - Landslide Hazards
Figure 4

Date: 6/3/2014

- Landslide Hazard**
- Very high instability potential
 - High instability potential
 - Moderate instability potential
 - Indeterminate instability potential
 - Variable instability potential
 - Low instability potential
 - Unknown instability potential
- SMA Rivers & Streams
- SMA Lakes
- Highways
- Parcels
- SMA Jurisdiction
- City
- UGA



Data: Lewis County, USFWS NWI, FEMA, WA DNR, WSDOT, NRCS NAIP

Shoreline jurisdiction boundaries depicted on this map are approximate. They have not been formally delineated or surveyed and are intended for planning purposes only. Additional site-specific evaluation may be needed to confirm/verify information shown on this map.

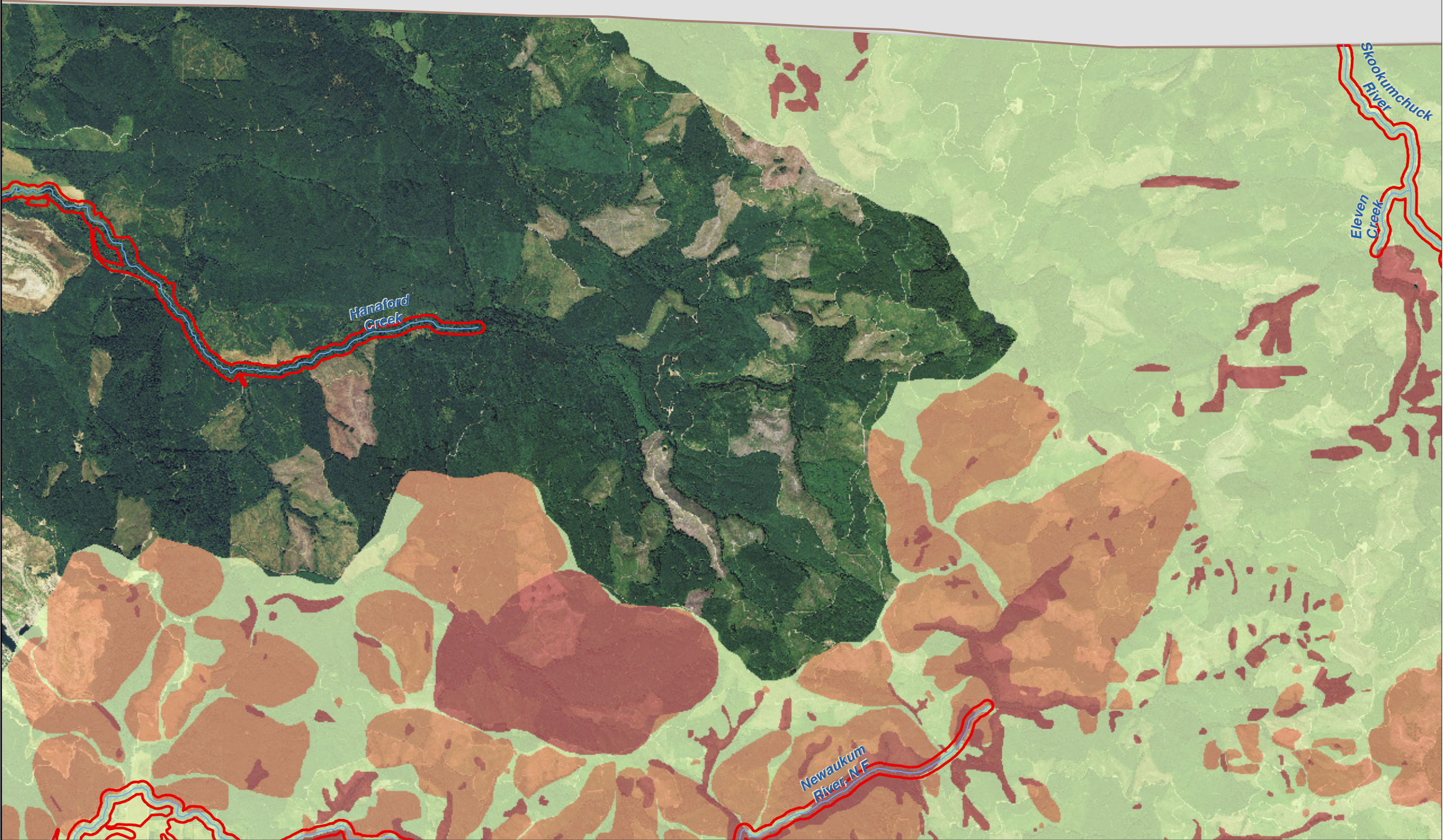
Lewis County Coalition



City of Morton City of Winlock



THURSTON
COUNTY



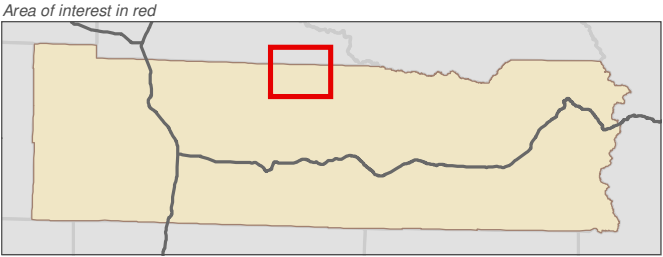
Lewis County, Washington
Shoreline Master Program

Map 14A - Landslide Hazards
Figure 5

Date: 6/3/2014

- Landslide Hazard**
- Very high instability potential
 - High instability potential
 - Moderate instability potential
 - Indeterminate instability potential
 - Variable instability potential
 - Low instability potential
 - Unknown instability potential
- SMA Rivers & Streams
- SMA Lakes
- Highways
- Parcels
- SMA Jurisdiction
- City
- UGA

0 0.25 0.5
Miles
1:48,000



Data: Lewis County, USFWS NWI, FEMA, WA DNR, WSDOT, NRCS NAIP

Shoreline jurisdiction boundaries depicted on this map are approximate. They have not been formally delineated or surveyed and are intended for planning purposes only. Additional site-specific evaluation may be needed to confirm/verify information shown on this map.

Lewis County Coalition



City of Morton City of Winlock



THURSTON
COUNTY



Map 14A - Landslide Hazards
Figure 6

Date: 6/3/2014

- Landslide Hazard**
- Very high instability potential
 - High instability potential
 - Moderate instability potential
 - Indeterminate instability potential
 - Variable instability potential
 - Low instability potential
 - Unknown instability potential

SMA Rivers & Streams

SMA Lakes

Highways

Parcels

SMA Jurisdiction

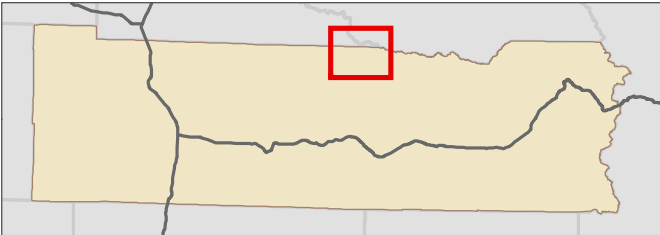
City

UGA

0 0.25 0.5
Miles
1:48,000



Area of interest in red



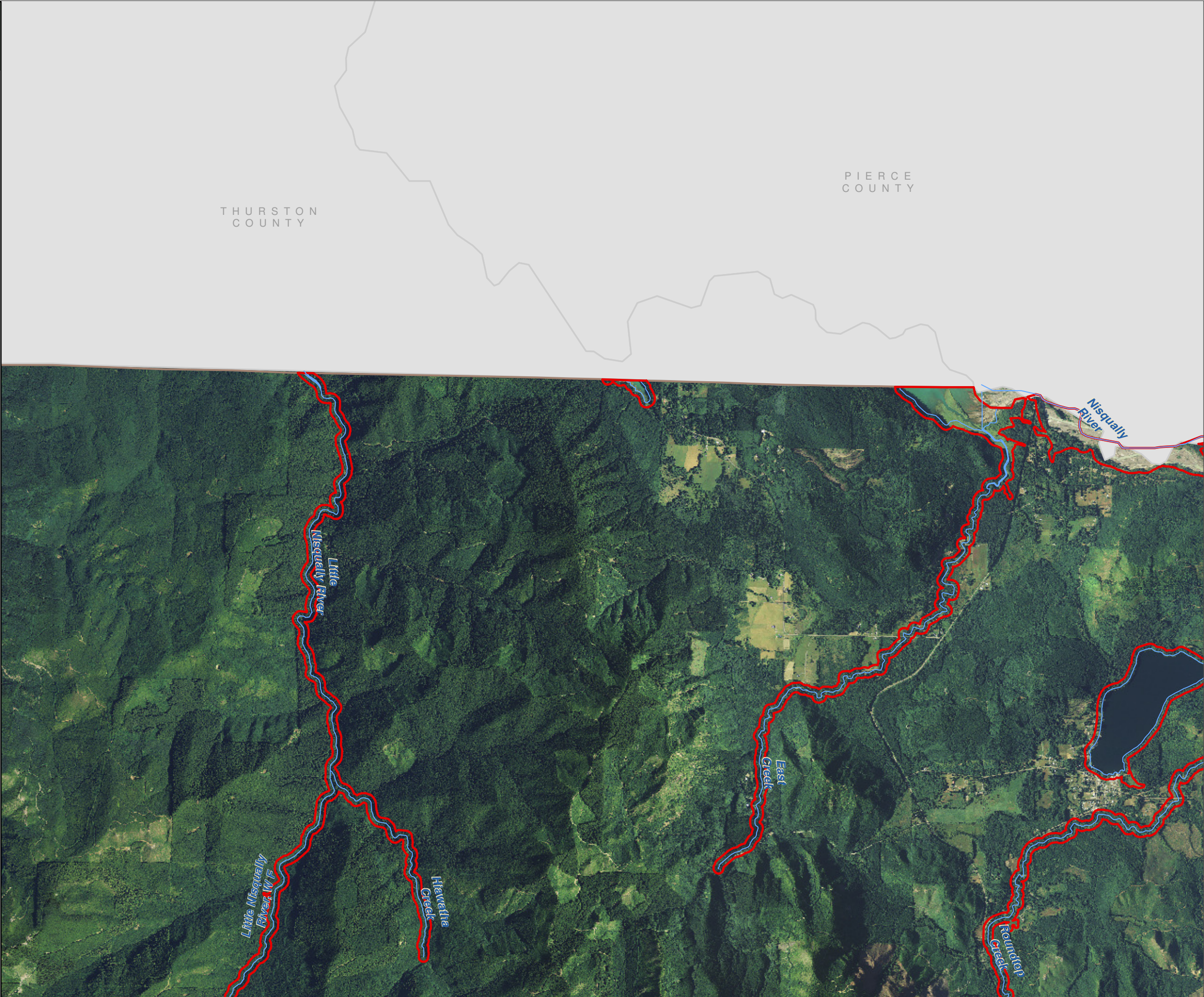
Data: Lewis County, USFWS NWI, FEMA,
WA DNR, WSDOT, NRCS NAIP

Shoreline jurisdiction boundaries depicted on this map are approximate. They have not been formally delineated or surveyed and are intended for planning purposes only. Additional site-specific evaluation may be needed to confirm/verify information shown on this map.

Lewis County Coalition



City of Morton City of Winlock



Map 14A - Landslide Hazards
Figure 7

Date: 6/3/2014

- Landslide Hazard**
- Very high instability potential
 - High instability potential
 - Moderate instability potential
 - Indeterminate instability potential
 - Variable instability potential
 - Low instability potential
 - Unknown instability potential

SMA Rivers & Streams

SMA Lakes

Highways

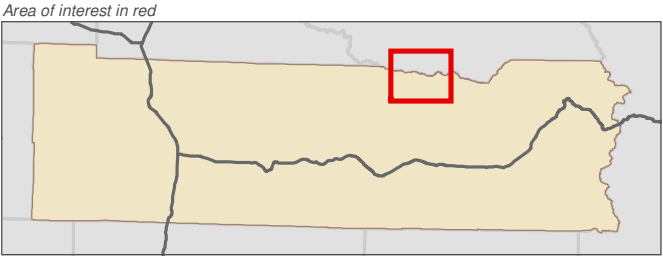
Parcels

SMA Jurisdiction

City

UGA

0 0.25 0.5
Miles
1:48,000



Data: Lewis County, USFWS NWI, FEMA,
WA DNR, WSDOT, NRCS NAIP

Shoreline jurisdiction boundaries depicted on this map are approximate. They have not been formally delineated or surveyed and are intended for planning purposes only. Additional site-specific evaluation may be needed to confirm/verify information shown on this map.

Lewis County Coalition



City of Morton City of Winlock

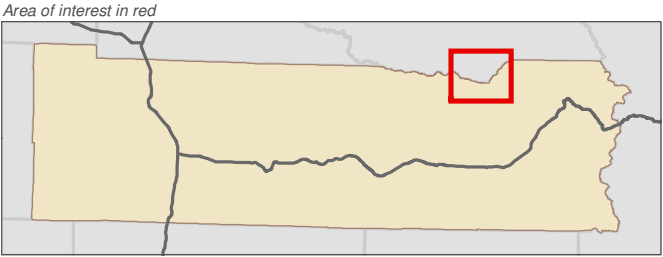



Lewis County, Washington
Shoreline Master Program

Map 14A - Landslide Hazards
Figure 8

Date: 6/3/2014

- Landslide Hazard**
- Very high instability potential
 - High instability potential
 - Moderate instability potential
 - Indeterminate instability potential
 - Variable instability potential
 - Low instability potential
 - Unknown instability potential
- SMA Rivers & Streams
- SMA Lakes
- Highways
- Parcels
- SMA Jurisdiction
- City
- UGA



Data: Lewis County, USFWS NWI, FEMA, WA DNR, WSDOT, NRCS NAIP

Shoreline jurisdiction boundaries depicted on this map are approximate. They have not been formally delineated or surveyed and are intended for planning purposes only. Additional site-specific evaluation may be needed to confirm/verify information shown on this map.

Lewis County Coalition



Lewis County, Washington
Shoreline Master Program

Map 14A - Landslide Hazards

Figure 9

Date: 6/3/2014

Landslide Hazard

- Very high instability potential
- High instability potential
- Moderate instability potential
- Indeterminate instability potential
- Variable instability potential
- Low instability potential
- Unknown instability potential

SMA Rivers & Streams

SMA Lakes

Highways

Parcels

SMA Jurisdiction

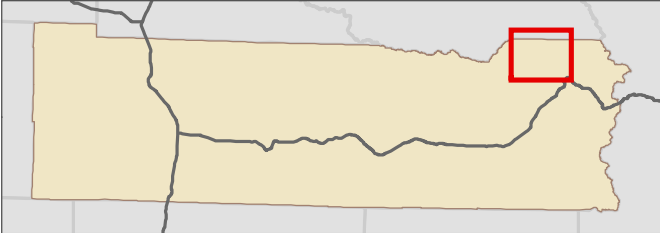
City

UGA

0 0.25 0.5
Miles
1:48,000



Area of interest in red



Data: Lewis County, USFWS NWI, FEMA,
WA DNR, WSDOT, NRCS NAIP

Shoreline jurisdiction boundaries depicted on this map are approximate. They have not been formally delineated or surveyed and are intended for planning purposes only. Additional site-specific evaluation may be needed to confirm/verify information shown on this map.

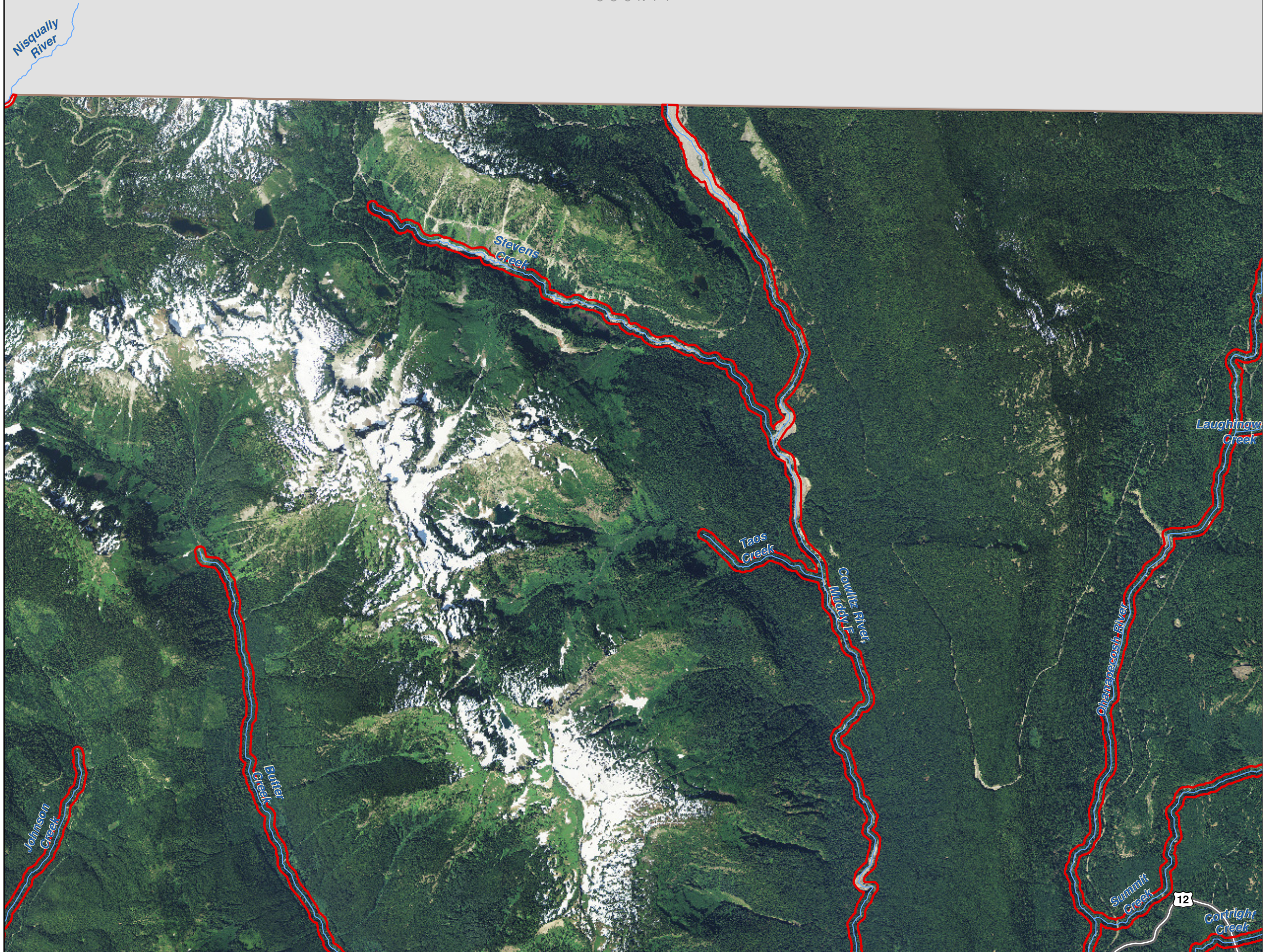
Lewis County Coalition



City of Morton City of Winlock



PIERCE
COUNTY



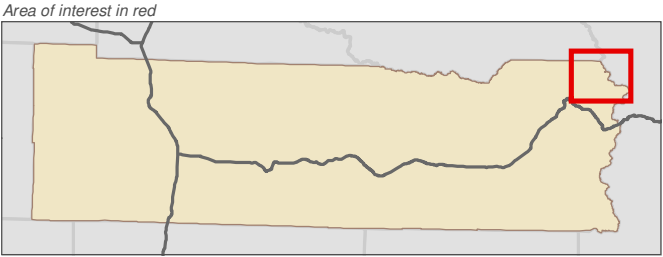
Lewis County, Washington
Shoreline Master Program

Map 14A - Landslide Hazards
Figure 10

Date: 6/3/2014

- Landslide Hazard**
- Very high instability potential
 - High instability potential
 - Moderate instability potential
 - Indeterminate instability potential
 - Variable instability potential
 - Low instability potential
 - Unknown instability potential
- SMA Rivers & Streams
- SMA Lakes
- Highways
- Parcels
- SMA Jurisdiction
- City
- UGA

0 0.25 0.5
Miles
1:48,000



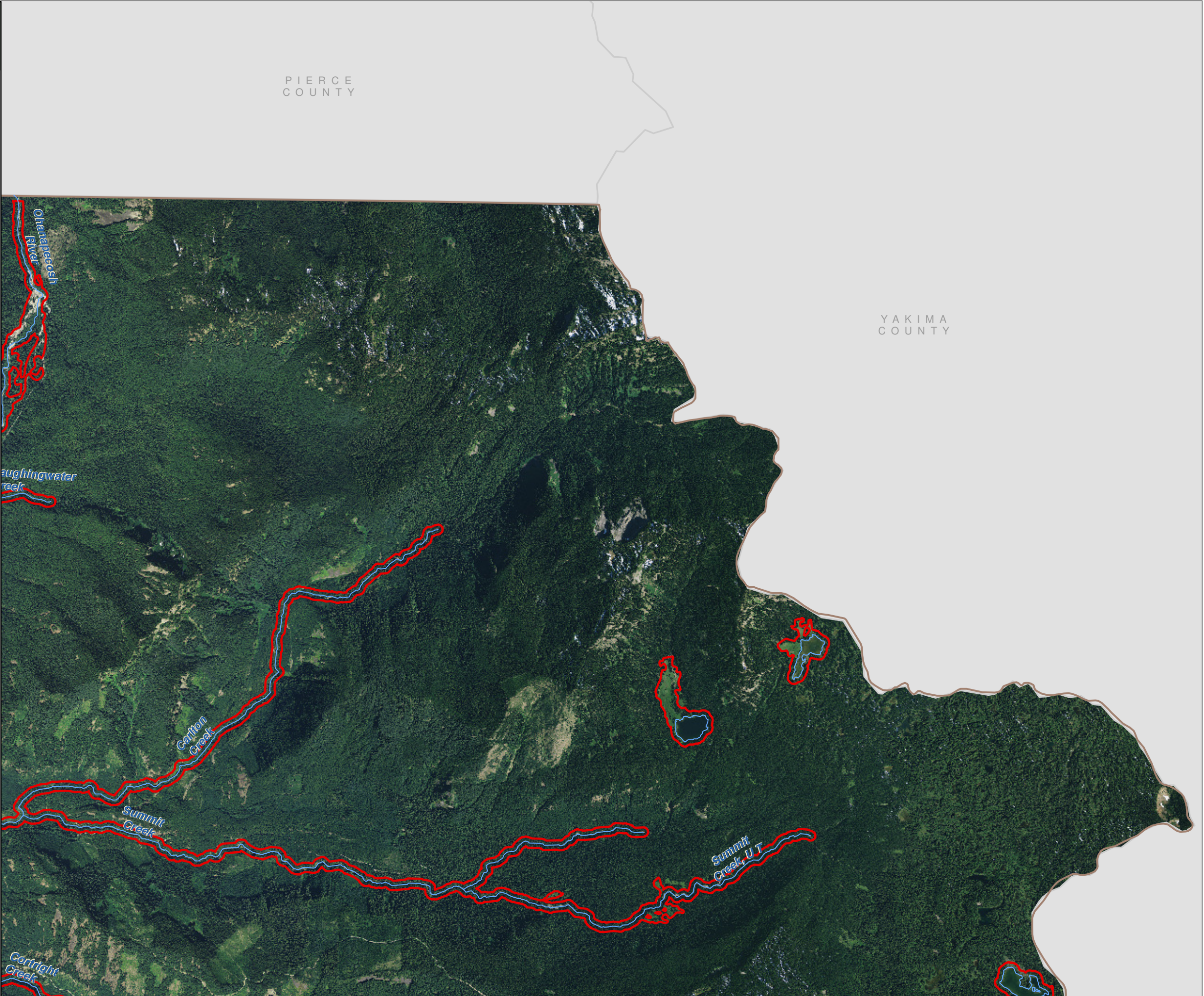
Data: Lewis County, USFWS NWI, FEMA, WA DNR, WSDOT, NRCS NAIP

Shoreline jurisdiction boundaries depicted on this map are approximate. They have not been formally delineated or surveyed and are intended for planning purposes only. Additional site-specific evaluation may be needed to confirm/verify information shown on this map.

Lewis County Coalition



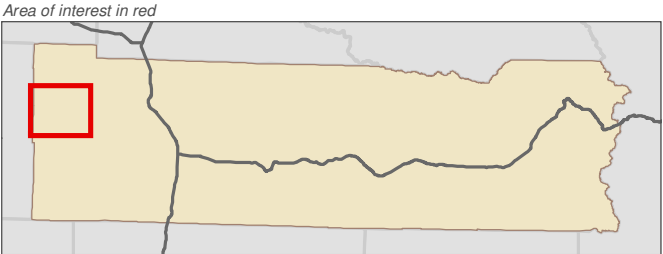
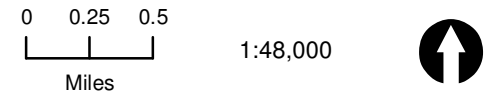
City of Morton City of Winlock



Map 14A - Landslide Hazards
Figure 11

Date: 6/3/2014

- Landslide Hazard**
- Very high instability potential
 - High instability potential
 - Moderate instability potential
 - Indeterminate instability potential
 - Variable instability potential
 - Low instability potential
 - Unknown instability potential
- SMA Rivers & Streams
- SMA Lakes
- Highways
- Parcels
- SMA Jurisdiction
- City
- UGA



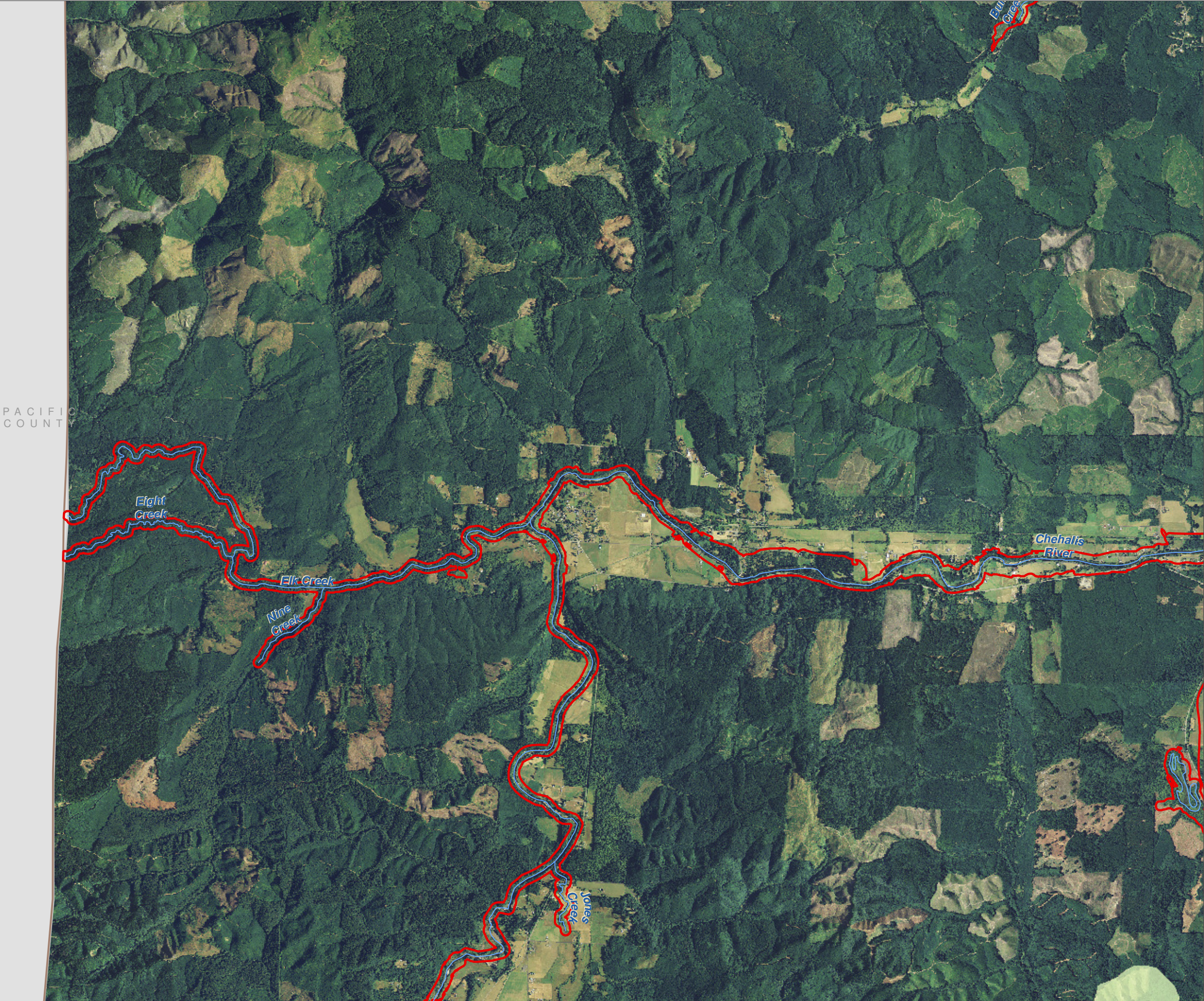
Data: Lewis County, USFWS NWI, FEMA, WA DNR, WSDOT, NRCS NAIP

Shoreline jurisdiction boundaries depicted on this map are approximate. They have not been formally delineated or surveyed and are intended for planning purposes only. Additional site-specific evaluation may be needed to confirm/verify information shown on this map.

Lewis County Coalition



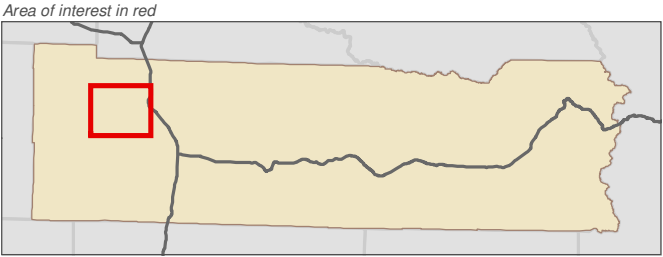
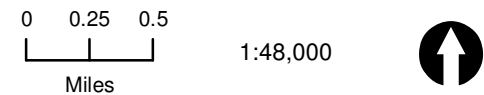
City of Morton City of Winlock



Map 14A - Landslide Hazards
Figure 12

Date: 6/3/2014

- Landslide Hazard**
- Very high instability potential
 - High instability potential
 - Moderate instability potential
 - Indeterminate instability potential
 - Variable instability potential
 - Low instability potential
 - Unknown instability potential
- SMA Rivers & Streams
- SMA Lakes
- Highways
- Parcels
- SMA Jurisdiction
- City
- UGA



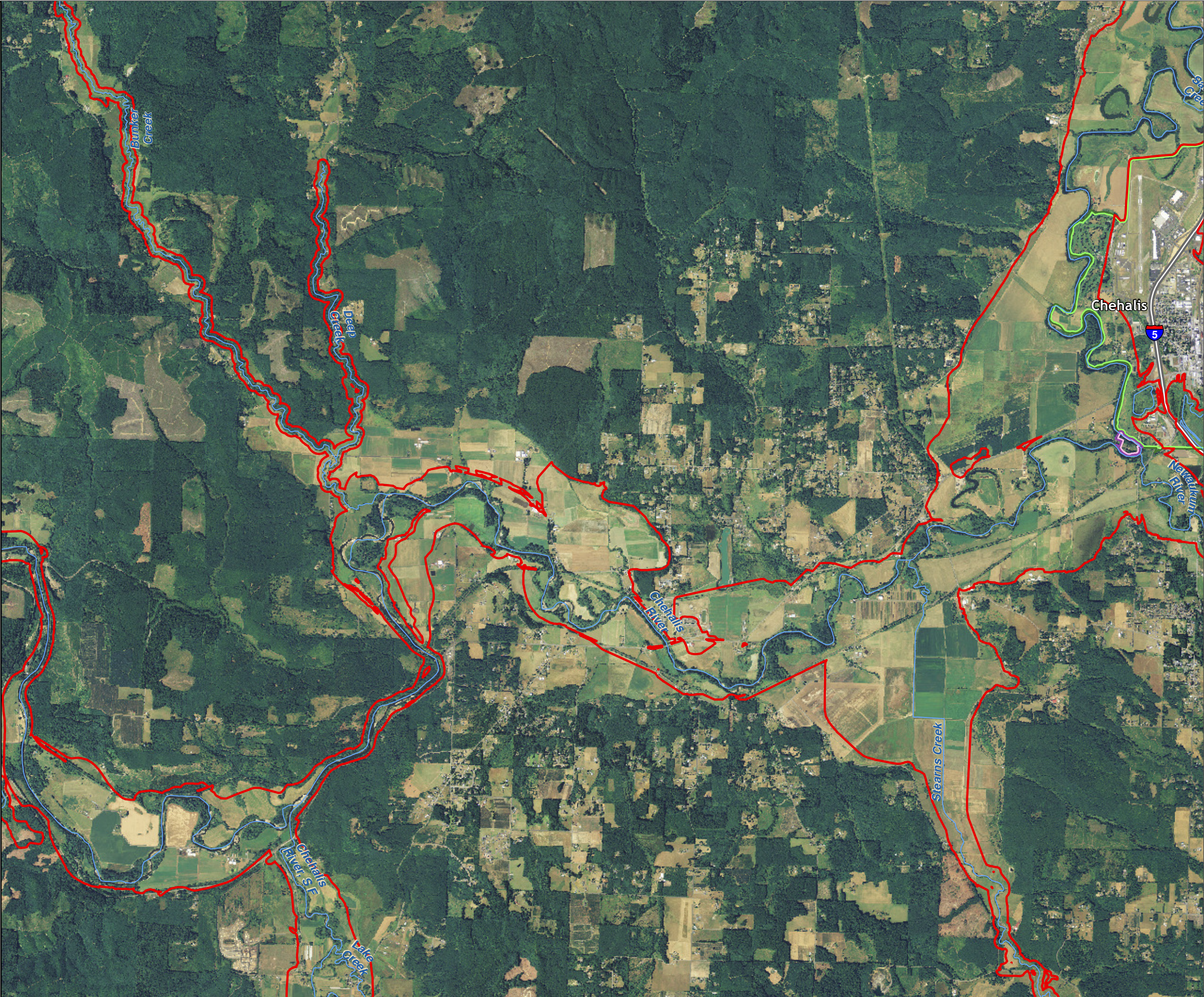
Data: Lewis County, USFWS NWI, FEMA, WA DNR, WSDOT, NRCS NAIP

Shoreline jurisdiction boundaries depicted on this map are approximate. They have not been formally delineated or surveyed and are intended for planning purposes only. Additional site-specific evaluation may be needed to confirm/verify information shown on this map.

Lewis County Coalition



City of Morton City of Winlock



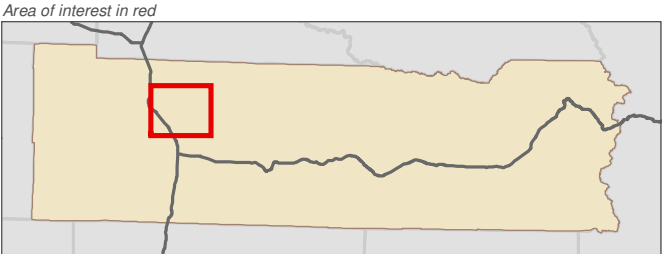
Lewis County, Washington
Shoreline Master Program

Map 14A - Landslide Hazards
Figure 13

Date: 6/3/2014

- Landslide Hazard**
- Very high instability potential
 - High instability potential
 - Moderate instability potential
 - Indeterminate instability potential
 - Variable instability potential
 - Low instability potential
 - Unknown instability potential
- SMA Rivers & Streams
- SMA Lakes
- Highways
- Parcels
- SMA Jurisdiction
- City
- UGA

0 0.25 0.5
Miles
1:48,000



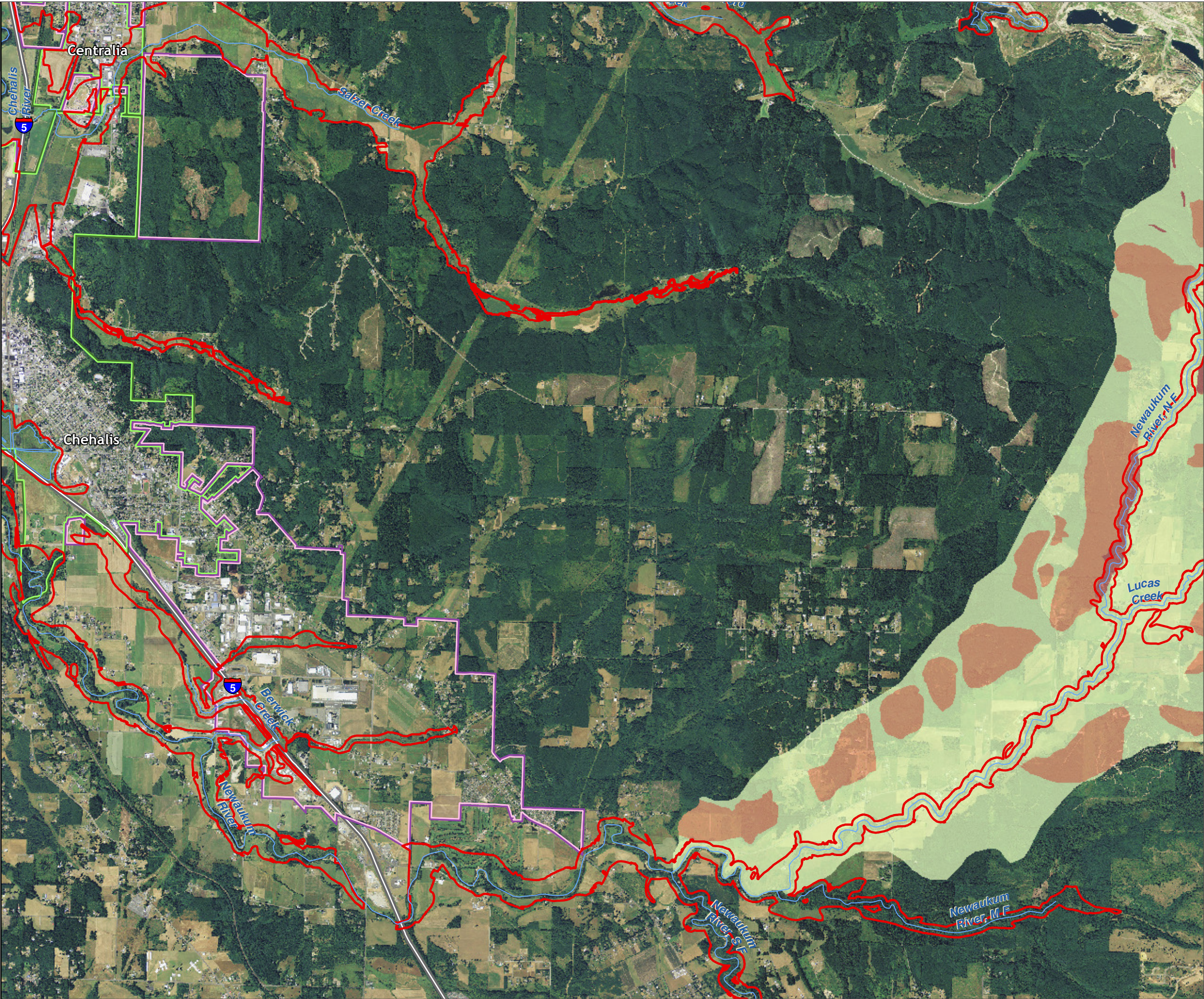
Data: Lewis County, USFWS NWI, FEMA, WA DNR, WSDOT, NRCS NAIP

Shoreline jurisdiction boundaries depicted on this map are approximate. They have not been formally delineated or surveyed and are intended for planning purposes only. Additional site-specific evaluation may be needed to confirm/verify information shown on this map.

Lewis County Coalition



City of Morton City of Winlock

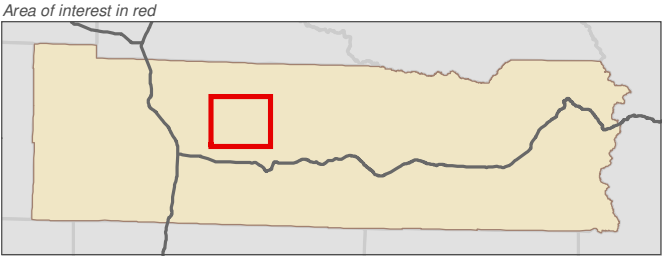


Map 14A - Landslide Hazards
Figure 14

Date: 6/3/2014

- Landslide Hazard**
- Very high instability potential
 - High instability potential
 - Moderate instability potential
 - Indeterminate instability potential
 - Variable instability potential
 - Low instability potential
 - Unknown instability potential
- SMA Rivers & Streams
- SMA Lakes
- Highways
- Parcels
- SMA Jurisdiction
- City
- UGA

0 0.25 0.5
Miles
1:48,000



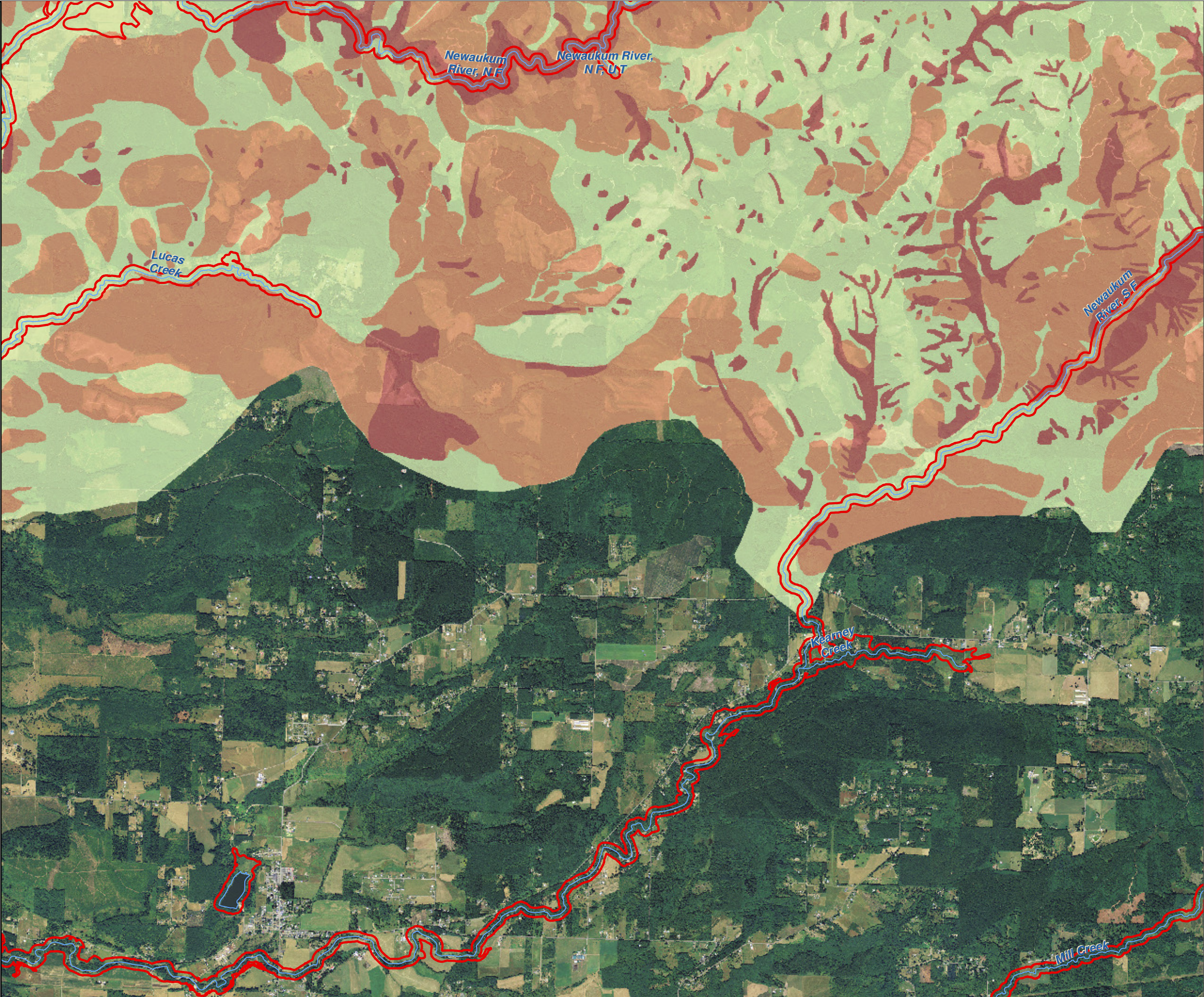
Data: Lewis County, USFWS NWI, FEMA, WA DNR, WSDOT, NRCS NAIP

Shoreline jurisdiction boundaries depicted on this map are approximate. They have not been formally delineated or surveyed and are intended for planning purposes only. Additional site-specific evaluation may be needed to confirm/verify information shown on this map.

Lewis County Coalition



City of Morton City of Winlock



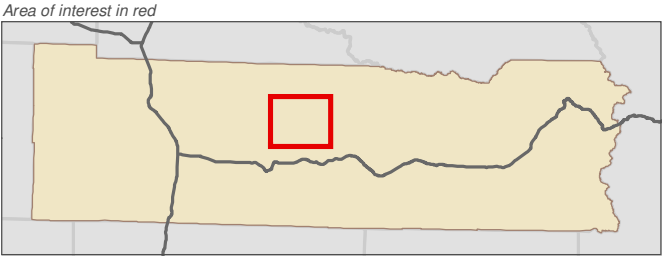
Map 14A - Landslide Hazards

Figure 15

Date: 6/3/2014

- Landslide Hazard**
- Very high instability potential
 - High instability potential
 - Moderate instability potential
 - Indeterminate instability potential
 - Variable instability potential
 - Low instability potential
 - Unknown instability potential
- SMA Rivers & Streams
- SMA Lakes
- Highways
- Parcels
- SMA Jurisdiction
- City
- UGA

0 0.25 0.5
Miles
1:48,000



Data: Lewis County, USFWS NWI, FEMA, WA DNR, WSDOT, NRCS NAIP

Shoreline jurisdiction boundaries depicted on this map are approximate. They have not been formally delineated or surveyed and are intended for planning purposes only. Additional site-specific evaluation may be needed to confirm/verify information shown on this map.

Lewis County Coalition



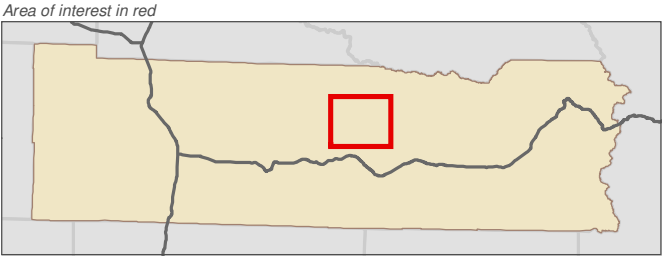

City of Morton City of Winlock



Map 14A - Landslide Hazards
Figure 16

Date: 6/3/2014

- Landslide Hazard**
- Very high instability potential
 - High instability potential
 - Moderate instability potential
 - Indeterminate instability potential
 - Variable instability potential
 - Low instability potential
 - Unknown instability potential
- SMA Rivers & Streams
- SMA Lakes
- Highways
- Parcels
- SMA Jurisdiction
- City
- UGA



Data: Lewis County, USFWS NWI, FEMA, WA DNR, WSDOT, NRCS NAIP

Shoreline jurisdiction boundaries depicted on this map are approximate. They have not been formally delineated or surveyed and are intended for planning purposes only. Additional site-specific evaluation may be needed to confirm/verify information shown on this map.

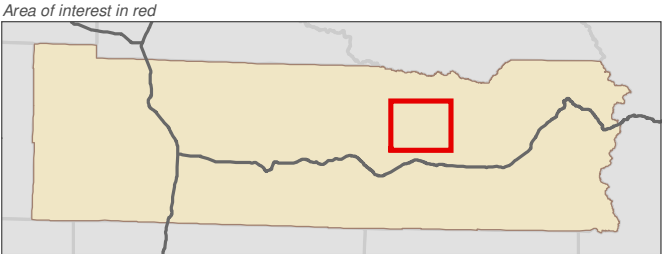

Lewis County Coalition



Map 14A - Landslide Hazards
Figure 17

Date: 6/3/2014

- Landslide Hazard**
- Very high instability potential
 - High instability potential
 - Moderate instability potential
 - Indeterminate instability potential
 - Variable instability potential
 - Low instability potential
 - Unknown instability potential
- SMA Rivers & Streams
- SMA Lakes
- Highways
- Parcels
- SMA Jurisdiction
- City
- UGA



Data: Lewis County, USFWS NWI, FEMA, WA DNR, WSDOT, NRCS NAIP

Shoreline jurisdiction boundaries depicted on this map are approximate. They have not been formally delineated or surveyed and are intended for planning purposes only. Additional site-specific evaluation may be needed to confirm/verify information shown on this map.

Lewis County Coalition



City of Morton City of Winlock

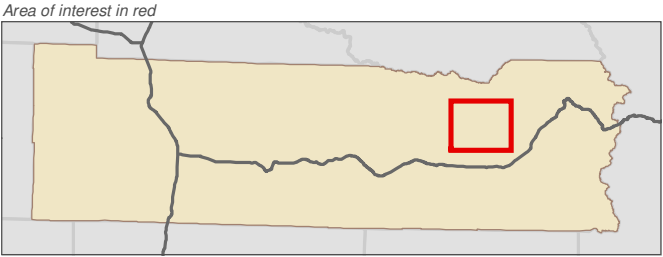


Map 14A - Landslide Hazards
Figure 18

Date: 6/3/2014

- Landslide Hazard**
- Very high instability potential
 - High instability potential
 - Moderate instability potential
 - Indeterminate instability potential
 - Variable instability potential
 - Low instability potential
 - Unknown instability potential
- SMA Rivers & Streams
- SMA Lakes
- Highways
- Parcels
- SMA Jurisdiction
- City
- UGA

0 0.25 0.5
Miles
1:48,000



Data: Lewis County, USFWS NWI, FEMA, WA DNR, WSDOT, NRCS NAIP

Shoreline jurisdiction boundaries depicted on this map are approximate. They have not been formally delineated or surveyed and are intended for planning purposes only. Additional site-specific evaluation may be needed to confirm/verify information shown on this map.

Lewis County Coalition



City of Morton City of Winlock

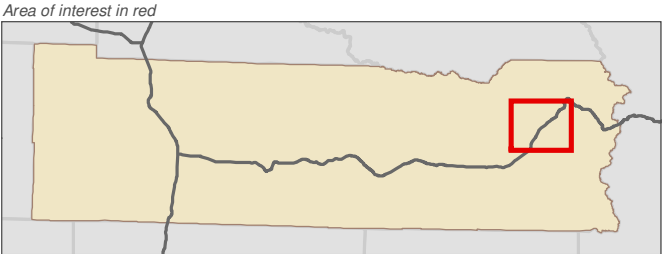


Map 14A - Landslide Hazards
Figure 19

Date: 6/3/2014

- Landslide Hazard**
- Very high instability potential
 - High instability potential
 - Moderate instability potential
 - Indeterminate instability potential
 - Variable instability potential
 - Low instability potential
 - Unknown instability potential
- SMA Rivers & Streams
- SMA Lakes
- Highways
- Parcels
- SMA Jurisdiction
- City
- UGA

0 0.25 0.5
Miles
1:48,000



Data: Lewis County, USFWS NWI, FEMA, WA DNR, WSDOT, NRCS NAIP

Shoreline jurisdiction boundaries depicted on this map are approximate. They have not been formally delineated or surveyed and are intended for planning purposes only. Additional site-specific evaluation may be needed to confirm/verify information shown on this map.

Lewis County Coalition



City of Morton City of Winlock



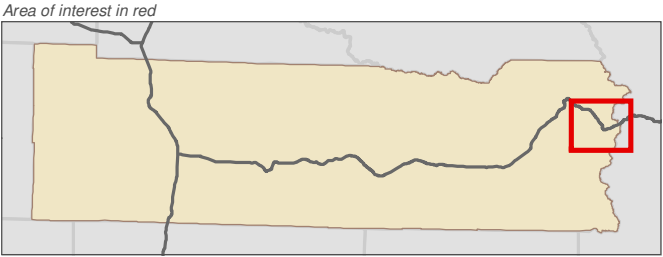
Lewis County, Washington
Shoreline Master Program

Map 14A - Landslide Hazards
Figure 20

Date: 6/3/2014

- Landslide Hazard**
- Very high instability potential
 - High instability potential
 - Moderate instability potential
 - Indeterminate instability potential
 - Variable instability potential
 - Low instability potential
 - Unknown instability potential
- SMA Rivers & Streams
- SMA Lakes
- Highways
- Parcels
- SMA Jurisdiction
- City
- UGA

0 0.25 0.5
Miles
1:48,000



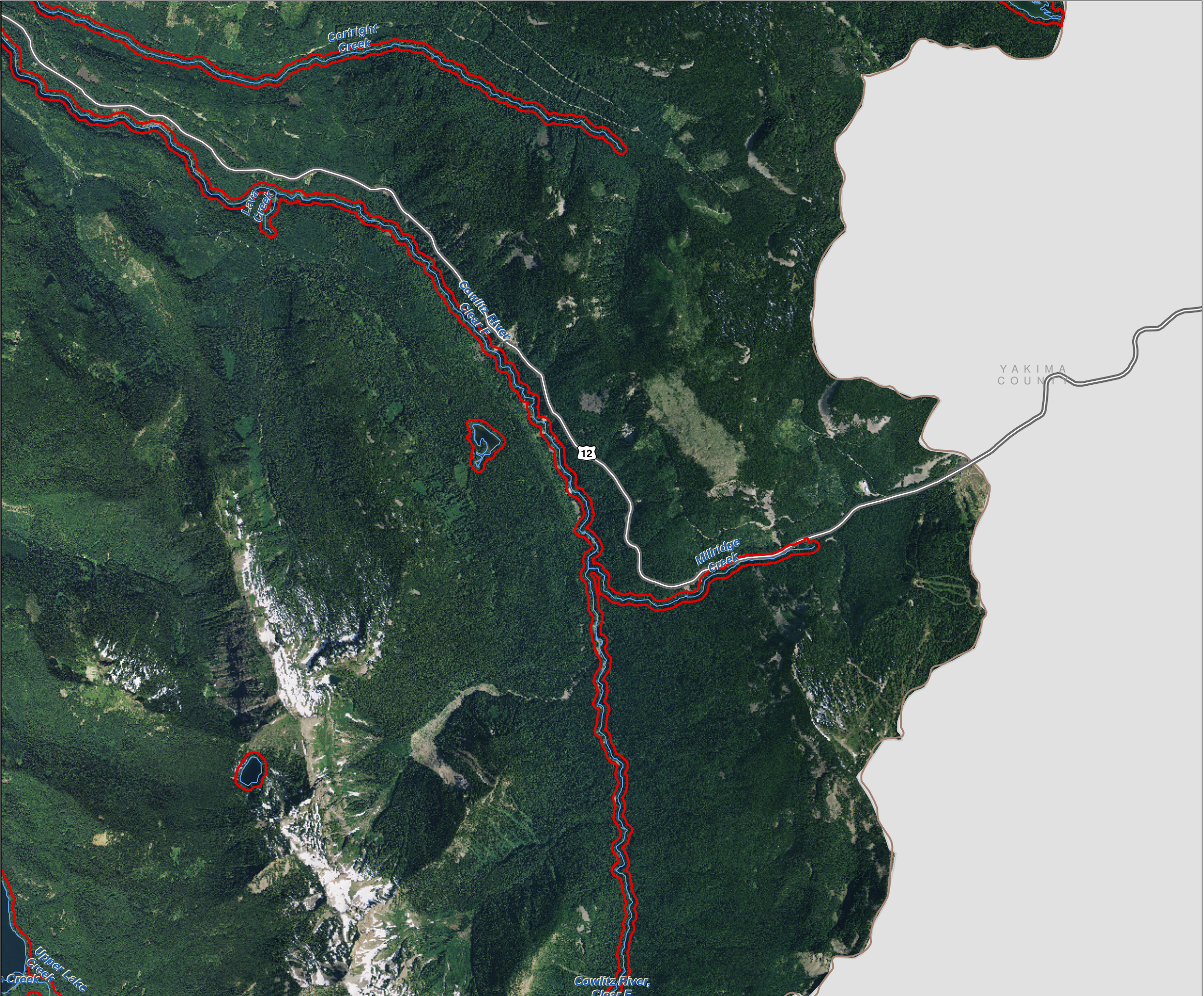
Data: Lewis County, USFWS NWI, FEMA, WA DNR, WSDOT, NRCS NAIP

Shoreline jurisdiction boundaries depicted on this map are approximate. They have not been formally delineated or surveyed and are intended for planning purposes only. Additional site-specific evaluation may be needed to confirm/verify information shown on this map.

Lewis County Coalition



City of Morton City of Winlock

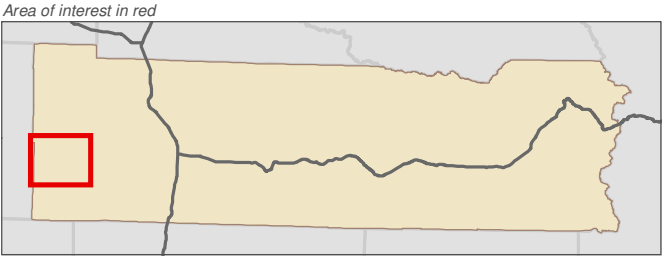
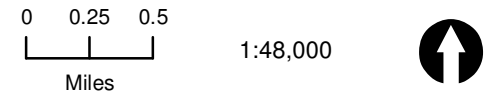


Lewis County, Washington
Shoreline Master Program

Map 14A - Landslide Hazards
Figure 21

Date: 6/3/2014

- Landslide Hazard**
- Very high instability potential
 - High instability potential
 - Moderate instability potential
 - Indeterminate instability potential
 - Variable instability potential
 - Low instability potential
 - Unknown instability potential
- SMA Rivers & Streams
- SMA Lakes
- Highways
- Parcels
- SMA Jurisdiction
- City
- UGA



Data: Lewis County, USFWS NWI, FEMA, WA DNR, WSDOT, NRCS NAIP

Shoreline jurisdiction boundaries depicted on this map are approximate. They have not been formally delineated or surveyed and are intended for planning purposes only. Additional site-specific evaluation may be needed to confirm/verify information shown on this map.

Lewis County Coalition



City of Morton City of Winlock



PACIFIC COUNTY

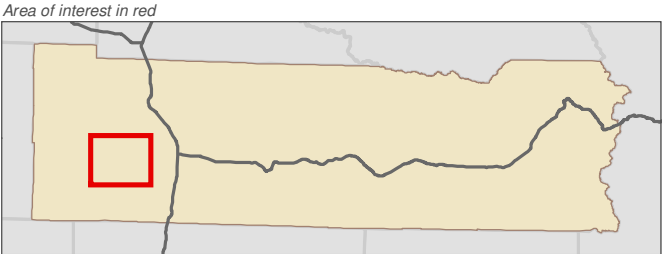


Map 14A - Landslide Hazards
Figure 22

Date: 6/3/2014

- Landslide Hazard**
- Very high instability potential
 - High instability potential
 - Moderate instability potential
 - Indeterminate instability potential
 - Variable instability potential
 - Low instability potential
 - Unknown instability potential
- SMA Rivers & Streams
- SMA Lakes
- Highways
- Parcels
- SMA Jurisdiction
- City
- UGA

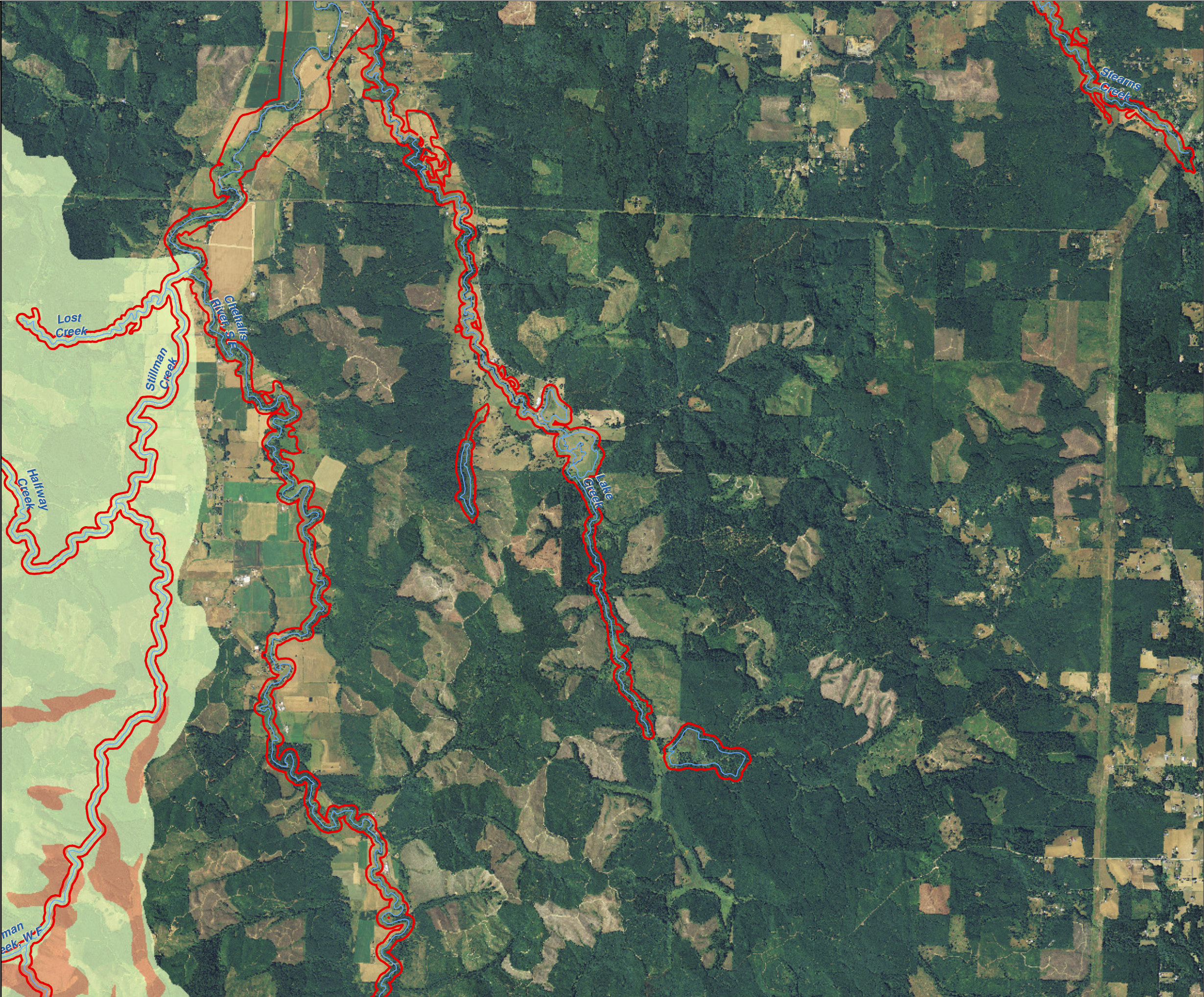
0 0.25 0.5
Miles
1:48,000



Data: Lewis County, USFWS NWI, FEMA, WA DNR, WSDOT, NRCS NAIP

Shoreline jurisdiction boundaries depicted on this map are approximate. They have not been formally delineated or surveyed and are intended for planning purposes only. Additional site-specific evaluation may be needed to confirm/verify information shown on this map.

Lewis County Coalition



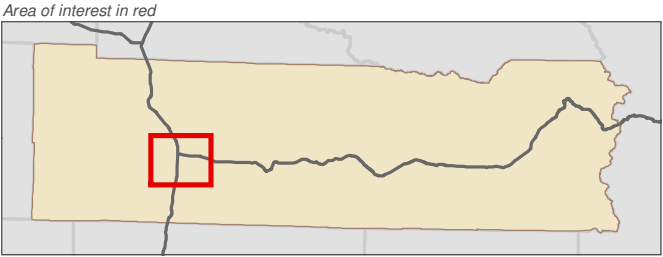
Lewis County, Washington
Shoreline Master Program

Map 14A - Landslide Hazards
Figure 23

Date: 6/3/2014

- Landslide Hazard**
- Very high instability potential
 - High instability potential
 - Moderate instability potential
 - Indeterminate instability potential
 - Variable instability potential
 - Low instability potential
 - Unknown instability potential
- SMA Rivers & Streams
- SMA Lakes
- Highways
- Parcels
- SMA Jurisdiction
- City
- UGA

0 0.25 0.5
Miles
1:48,000



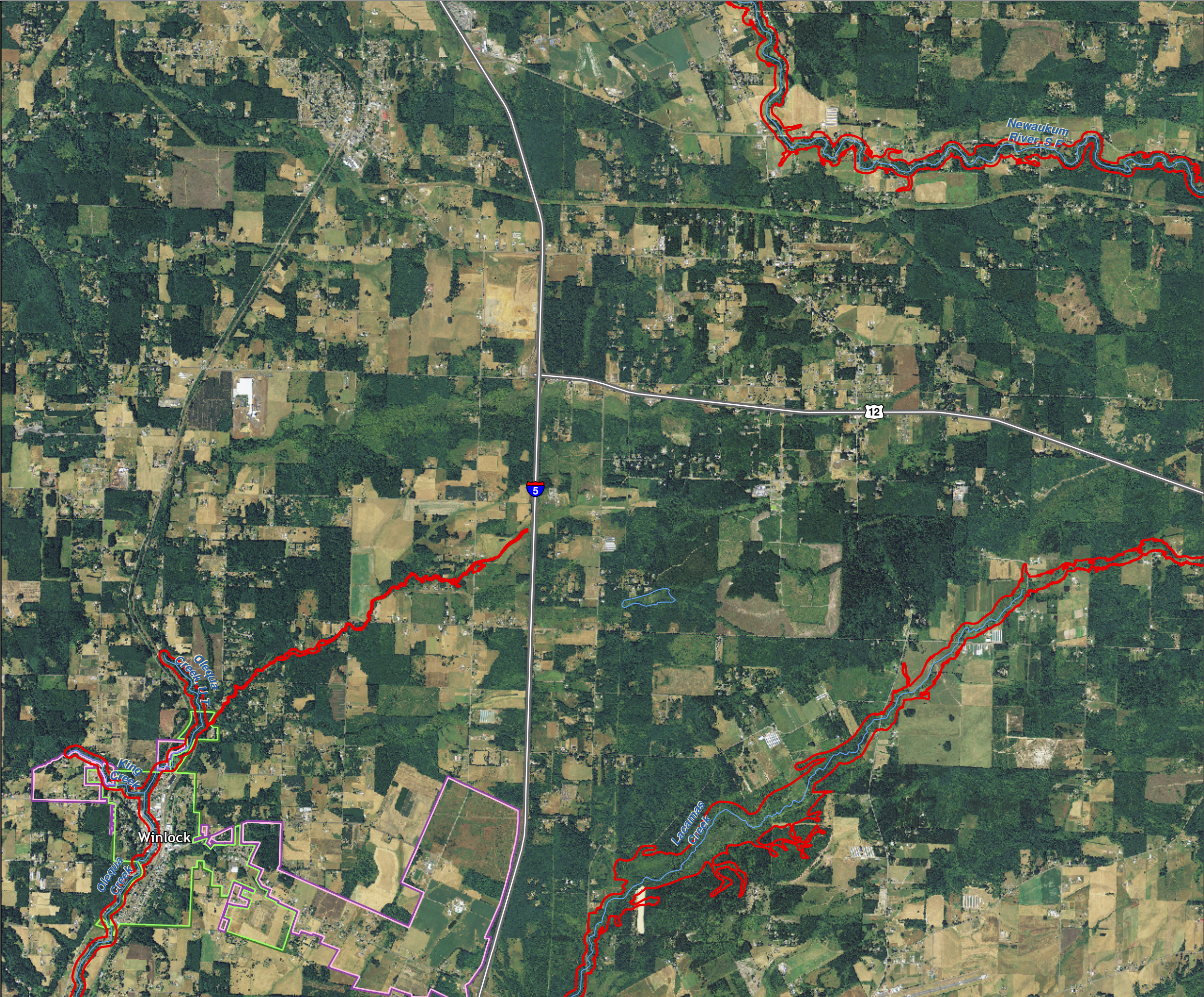
Data: Lewis County, USFWS NWI, FEMA, WA DNR, WSDOT, NRCS NAIP

Shoreline jurisdiction boundaries depicted on this map are approximate. They have not been formally delineated or surveyed and are intended for planning purposes only. Additional site-specific evaluation may be needed to confirm/verify information shown on this map.

Lewis County Coalition



City of Morton City of Winlock

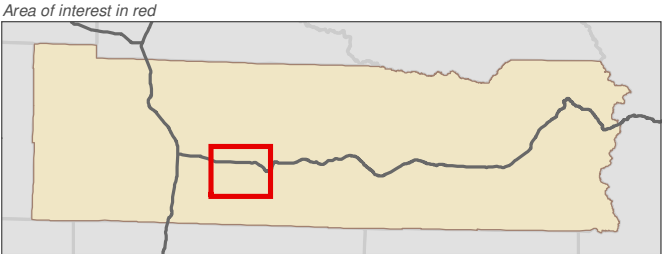


Map 14A - Landslide Hazards
Figure 24

Date: 6/3/2014

- Landslide Hazard**
- Very high instability potential
 - High instability potential
 - Moderate instability potential
 - Indeterminate instability potential
 - Variable instability potential
 - Low instability potential
 - Unknown instability potential
- SMA Rivers & Streams
- SMA Lakes
- Highways
- Parcels
- SMA Jurisdiction
- City
- UGA

0 0.25 0.5
Miles
1:48,000



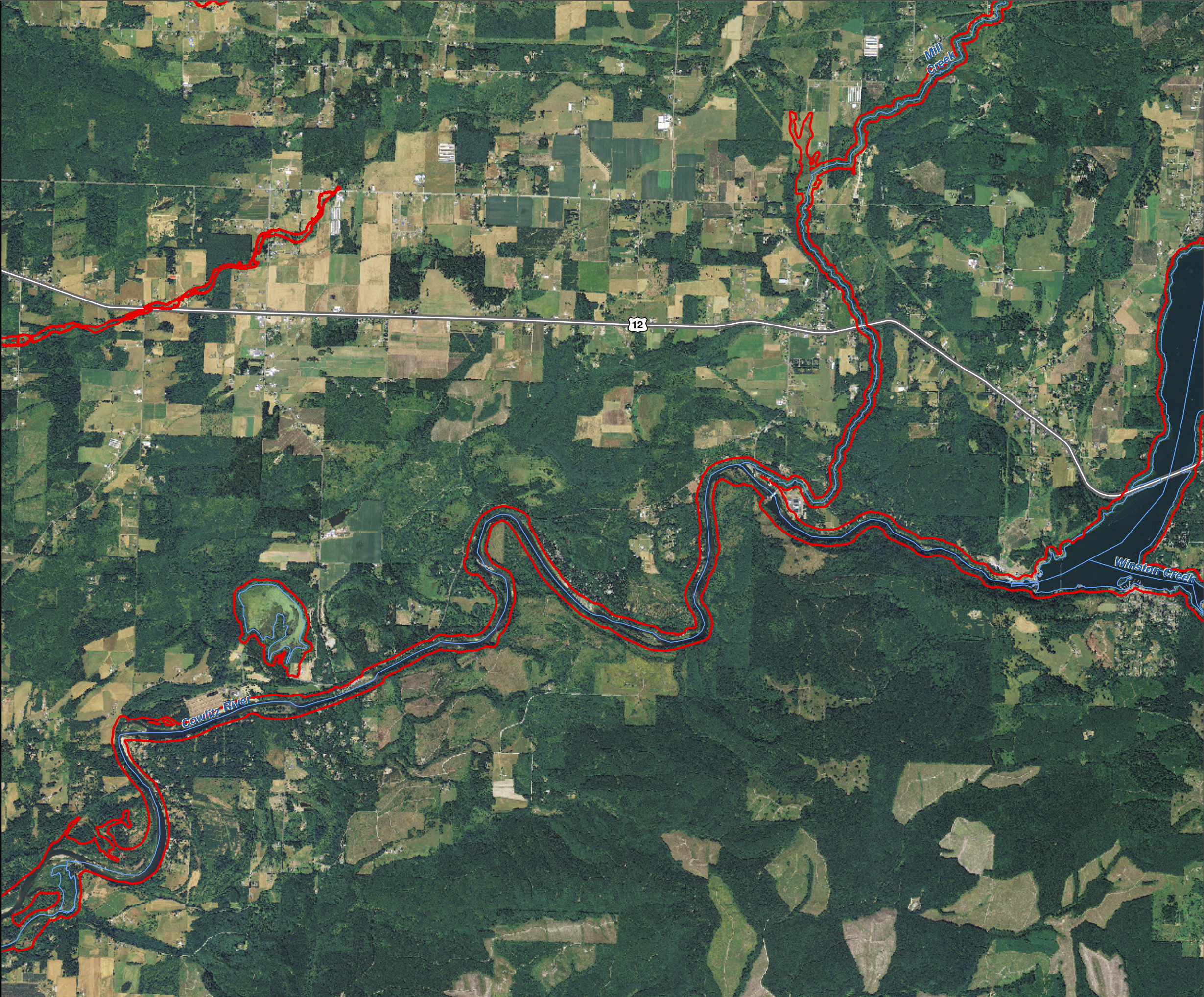
Data: Lewis County, USFWS NWI, FEMA, WA DNR, WSDOT, NRCS NAIP

Shoreline jurisdiction boundaries depicted on this map are approximate. They have not been formally delineated or surveyed and are intended for planning purposes only. Additional site-specific evaluation may be needed to confirm/verify information shown on this map.

Lewis County Coalition



City of Morton City of Winlock

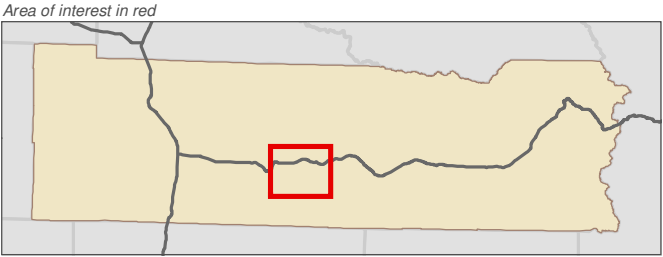


Map 14A - Landslide Hazards
Figure 25

Date: 6/3/2014

- Landslide Hazard**
- Very high instability potential
 - High instability potential
 - Moderate instability potential
 - Indeterminate instability potential
 - Variable instability potential
 - Low instability potential
 - Unknown instability potential
- SMA Rivers & Streams
- SMA Lakes
- Highways
- Parcels
- SMA Jurisdiction
- City
- UGA

0 0.25 0.5
Miles
1:48,000



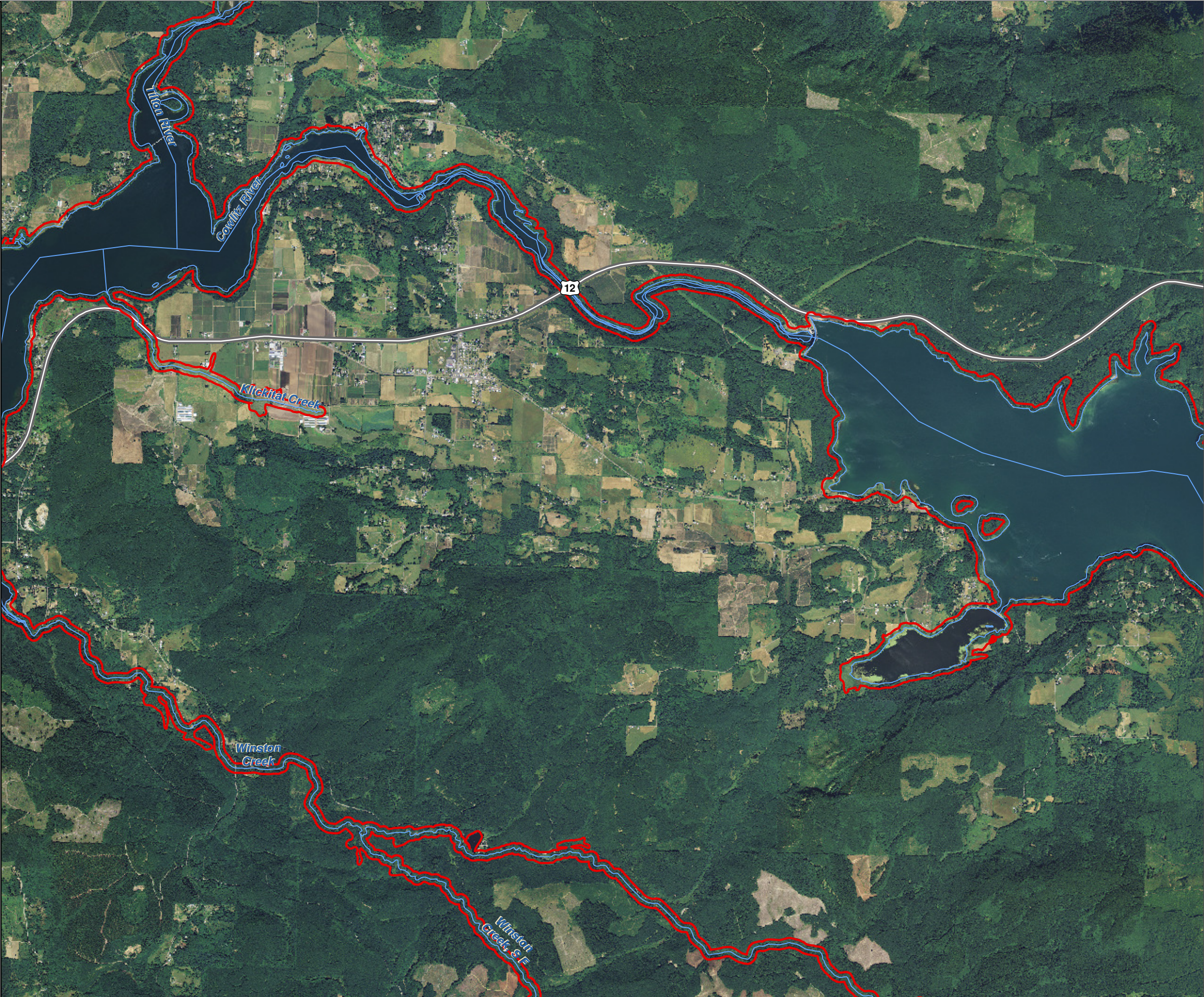
Data: Lewis County, USFWS NWI, FEMA, WA DNR, WSDOT, NRCS NAIP

Shoreline jurisdiction boundaries depicted on this map are approximate. They have not been formally delineated or surveyed and are intended for planning purposes only. Additional site-specific evaluation may be needed to confirm/verify information shown on this map.

Lewis County Coalition



City of Morton City of Winlock



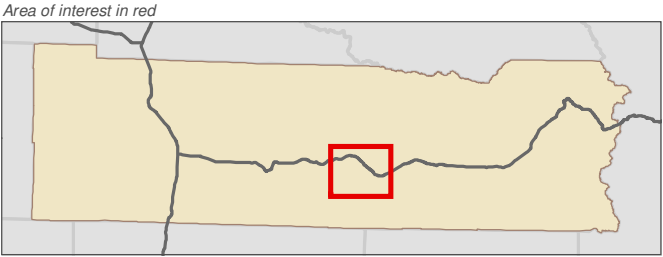
Lewis County, Washington
Shoreline Master Program

Map 14A - Landslide Hazards
Figure 26

Date: 6/3/2014

- Landslide Hazard**
- Very high instability potential
 - High instability potential
 - Moderate instability potential
 - Indeterminate instability potential
 - Variable instability potential
 - Low instability potential
 - Unknown instability potential
- SMA Rivers & Streams
- SMA Lakes
- Highways
- Parcels
- SMA Jurisdiction
- City
- UGA

0 0.25 0.5
Miles
1:48,000



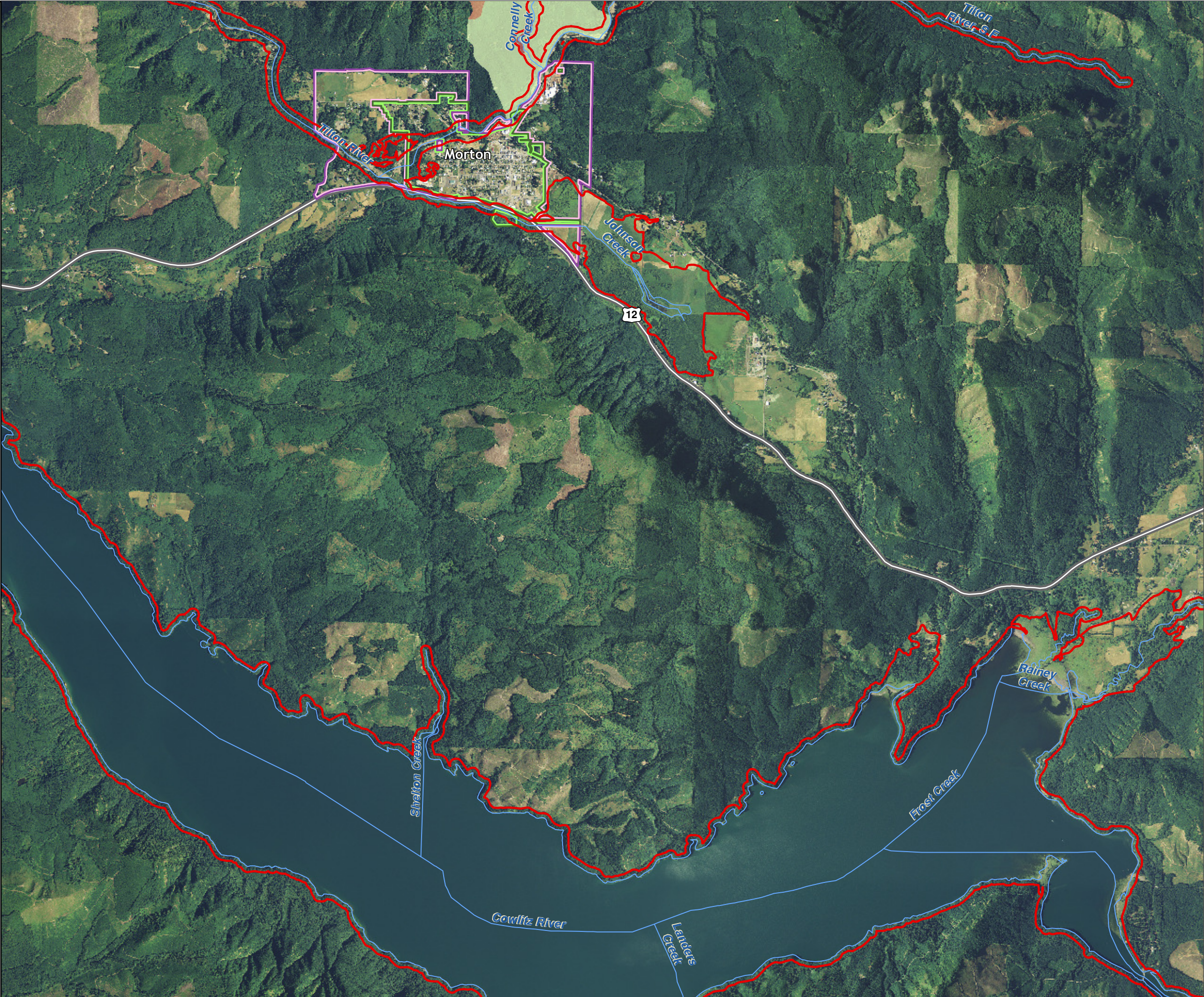
Data: Lewis County, USFWS NWI, FEMA, WA DNR, WSDOT, NRCS NAIP

Shoreline jurisdiction boundaries depicted on this map are approximate. They have not been formally delineated or surveyed and are intended for planning purposes only. Additional site-specific evaluation may be needed to confirm/verify information shown on this map.

Lewis County Coalition



City of Morton City of Winlock



Map 14A - Landslide Hazards
Figure 27

Date: 6/3/2014

Landslide Hazard

- Very high instability potential
- High instability potential
- Moderate instability potential
- Indeterminate instability potential
- Variable instability potential
- Low instability potential
- Unknown instability potential

SMA Rivers & Streams

SMA Lakes

Highways

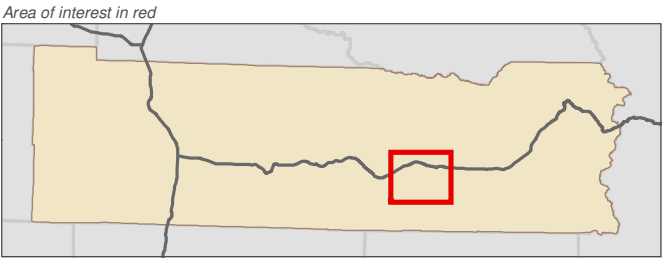
Parcels

SMA Jurisdiction

City

UGA

0 0.25 0.5
Miles
1:48,000



Data: Lewis County, USFWS NWI, FEMA, WA DNR, WSDOT, NRCS NAIP

Shoreline jurisdiction boundaries depicted on this map are approximate. They have not been formally delineated or surveyed and are intended for planning purposes only. Additional site-specific evaluation may be needed to confirm/verify information shown on this map.

Lewis County Coalition



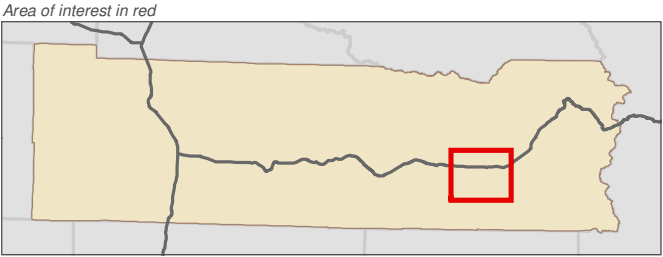

City of Morton City of Winlock



Map 14A - Landslide Hazards
Figure 28

Date: 6/3/2014

- Landslide Hazard**
- Very high instability potential
 - High instability potential
 - Moderate instability potential
 - Indeterminate instability potential
 - Variable instability potential
 - Low instability potential
 - Unknown instability potential
- SMA Rivers & Streams
- SMA Lakes
- Highways
- Parcels
- SMA Jurisdiction
- City
- UGA



Data: Lewis County, USFWS NWI, FEMA, WA DNR, WSDOT, NRCS NAIP

Shoreline jurisdiction boundaries depicted on this map are approximate. They have not been formally delineated or surveyed and are intended for planning purposes only. Additional site-specific evaluation may be needed to confirm/verify information shown on this map.

Lewis County Coalition



City of Morton City of Winlock

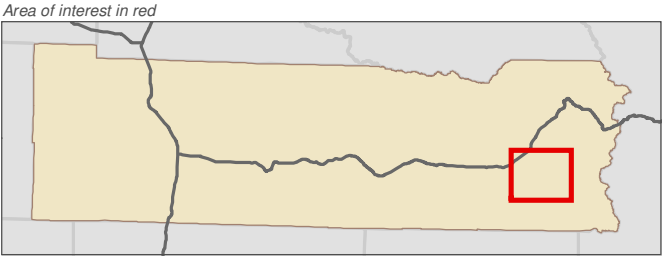


Map 14A - Landslide Hazards
Figure 29

Date: 6/3/2014

- Landslide Hazard**
- Very high instability potential
 - High instability potential
 - Moderate instability potential
 - Indeterminate instability potential
 - Variable instability potential
 - Low instability potential
 - Unknown instability potential
- SMA Rivers & Streams
- SMA Lakes
- Highways
- Parcels
- SMA Jurisdiction
- City
- UGA

0 0.25 0.5
Miles
1:48,000



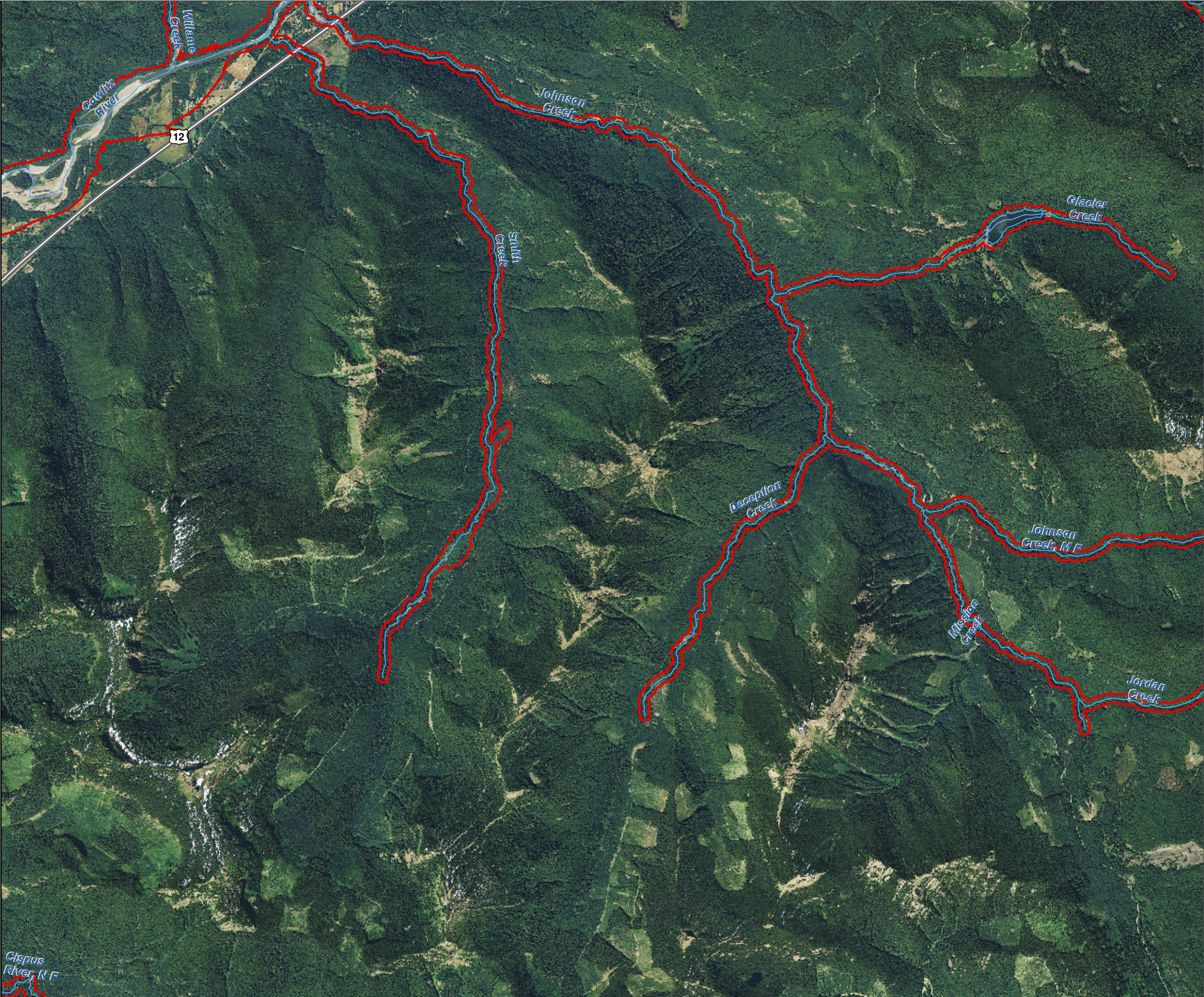
Data: Lewis County, USFWS NWI, FEMA, WA DNR, WSDOT, NRCS NAIP

Shoreline jurisdiction boundaries depicted on this map are approximate. They have not been formally delineated or surveyed and are intended for planning purposes only. Additional site-specific evaluation may be needed to confirm/verify information shown on this map.

Lewis County Coalition



City of Morton City of Winlock



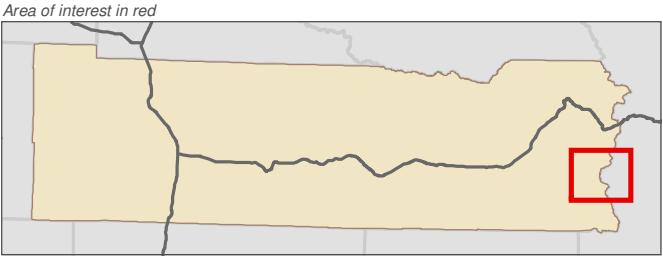
Lewis County, Washington
Shoreline Master Program

Map 14A - Landslide Hazards
Figure 30

Date: 6/3/2014

- Landslide Hazard**
- Very high instability potential
 - High instability potential
 - Moderate instability potential
 - Indeterminate instability potential
 - Variable instability potential
 - Low instability potential
 - Unknown instability potential
- SMA Rivers & Streams
- SMA Lakes
- Highways
- Parcels
- SMA Jurisdiction
- City
- UGA

0 0.25 0.5
Miles
1:48,000



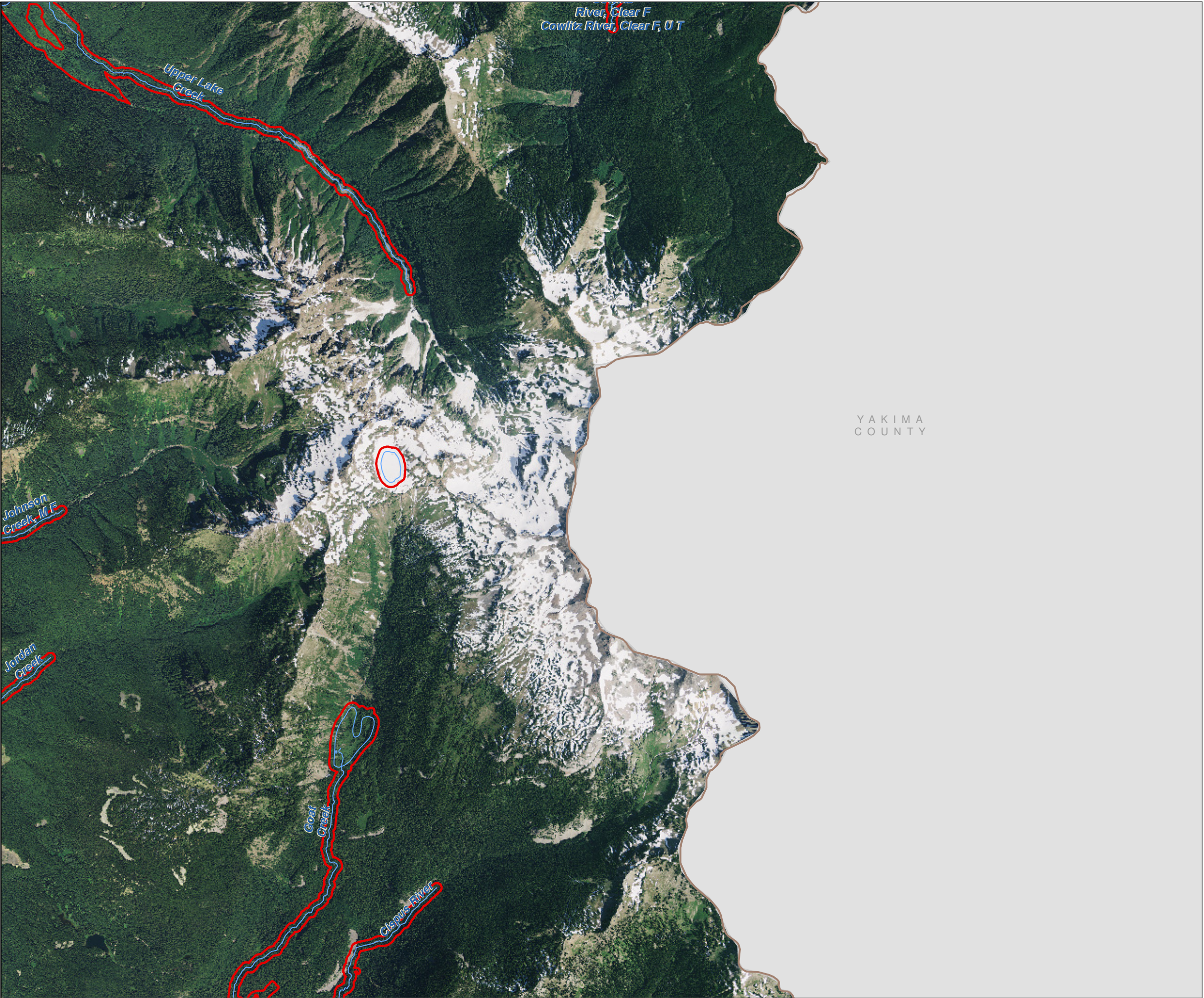
Data: Lewis County, USFWS NWI, FEMA, WA DNR, WSDOT, NRCS NAIP

Shoreline jurisdiction boundaries depicted on this map are approximate. They have not been formally delineated or surveyed and are intended for planning purposes only. Additional site-specific evaluation may be needed to confirm/verify information shown on this map.

Lewis County Coalition



City of Morton City of Winlock

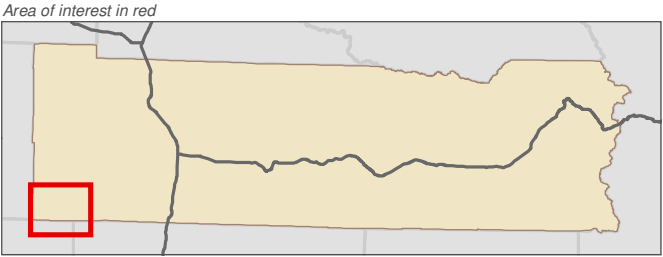
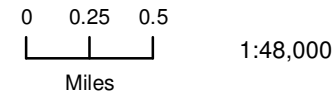


Lewis County, Washington
Shoreline Master Program

Map 14A - Landslide Hazards
Figure 31

Date: 6/3/2014

- Landslide Hazard**
- Very high instability potential
 - High instability potential
 - Moderate instability potential
 - Indeterminate instability potential
 - Variable instability potential
 - Low instability potential
 - Unknown instability potential
- SMA Rivers & Streams
- SMA Lakes
- Highways
- Parcels
- SMA Jurisdiction
- City
- UGA



Data: Lewis County, USFWS NWI, FEMA, WA DNR, WSDOT, NRCS NAIP

Shoreline jurisdiction boundaries depicted on this map are approximate. They have not been formally delineated or surveyed and are intended for planning purposes only. Additional site-specific evaluation may be needed to confirm/verify information shown on this map.

Lewis County Coalition



City of Morton City of Winlock



WAH K I A K U M
C O U N T Y

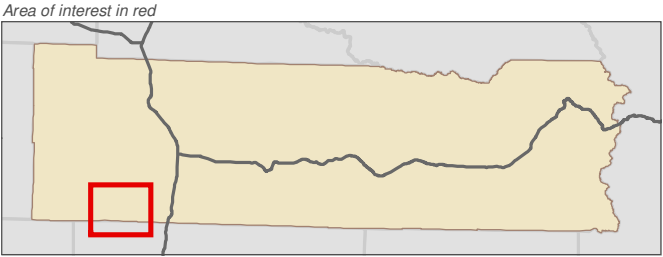
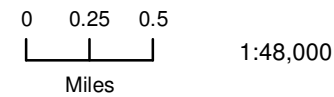
C O W L I T Z
C O U N T Y

Lewis County, Washington
Shoreline Master Program

Map 14A - Landslide Hazards
Figure 32

Date: 6/3/2014

- Landslide Hazard**
- Very high instability potential
 - High instability potential
 - Moderate instability potential
 - Indeterminate instability potential
 - Variable instability potential
 - Low instability potential
 - Unknown instability potential
- SMA Rivers & Streams
- SMA Lakes
- Highways
- Parcels
- SMA Jurisdiction
- City
- UGA



Data: Lewis County, USFWS NWI, FEMA, WA DNR, WSDOT, NRCS NAIP

Shoreline jurisdiction boundaries depicted on this map are approximate. They have not been formally delineated or surveyed and are intended for planning purposes only. Additional site-specific evaluation may be needed to confirm/verify information shown on this map.

Lewis County Coalition



City of Morton City of Winlock



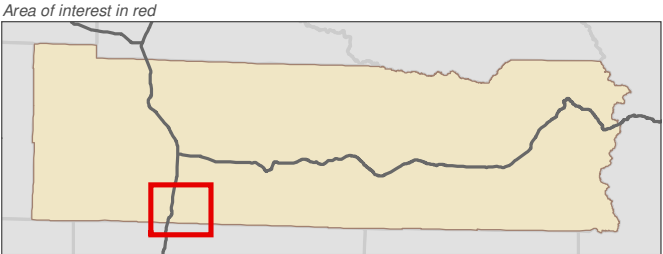
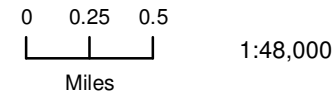
COWLITZ
COUNTY

Lewis County, Washington
Shoreline Master Program

Map 14A - Landslide Hazards
Figure 33

Date: 6/3/2014

- Landslide Hazard**
- Very high instability potential
 - High instability potential
 - Moderate instability potential
 - Indeterminate instability potential
 - Variable instability potential
 - Low instability potential
 - Unknown instability potential
- SMA Rivers & Streams
- SMA Lakes
- Highways
- Parcels
- SMA Jurisdiction
- City
- UGA



Data: Lewis County, USFWS NWI, FEMA, WA DNR, WSDOT, NRCS NAIP

Shoreline jurisdiction boundaries depicted on this map are approximate. They have not been formally delineated or surveyed and are intended for planning purposes only. Additional site-specific evaluation may be needed to confirm/verify information shown on this map.

Lewis County Coalition



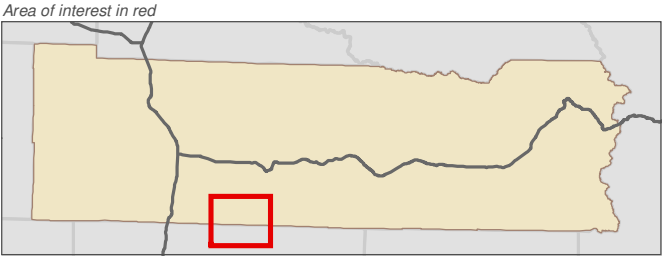
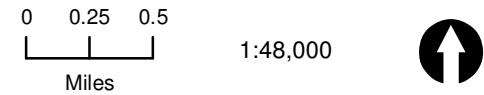
COWLITZ
COUNTY



Map 14A - Landslide Hazards
Figure 34

Date: 6/3/2014

- Landslide Hazard**
- Very high instability potential
 - High instability potential
 - Moderate instability potential
 - Indeterminate instability potential
 - Variable instability potential
 - Low instability potential
 - Unknown instability potential
- SMA Rivers & Streams
- SMA Lakes
- Highways
- Parcels
- SMA Jurisdiction
- City
- UGA



Data: Lewis County, USFWS NWI, FEMA, WA DNR, WSDOT, NRCS NAIP

Shoreline jurisdiction boundaries depicted on this map are approximate. They have not been formally delineated or surveyed and are intended for planning purposes only. Additional site-specific evaluation may be needed to confirm/verify information shown on this map.

Lewis County Coalition



City of Morton City of Winlock



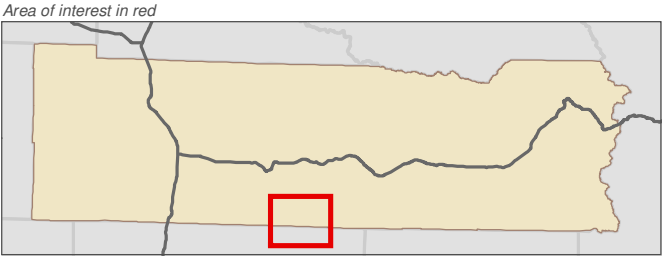
COWLITZ
COUNTY

Map 14A - Landslide Hazards
Figure 35

Date: 6/3/2014

- Landslide Hazard**
- Very high instability potential
 - High instability potential
 - Moderate instability potential
 - Indeterminate instability potential
 - Variable instability potential
 - Low instability potential
 - Unknown instability potential
- SMA Rivers & Streams
- SMA Lakes
- Highways
- Parcels
- SMA Jurisdiction
- City
- UGA

0 0.25 0.5
Miles
1:48,000



Data: Lewis County, USFWS NWI, FEMA, WA DNR, WSDOT, NRCS NAIP

Shoreline jurisdiction boundaries depicted on this map are approximate. They have not been formally delineated or surveyed and are intended for planning purposes only. Additional site-specific evaluation may be needed to confirm/verify information shown on this map.

Lewis County Coalition



City of Morton City of Winlock

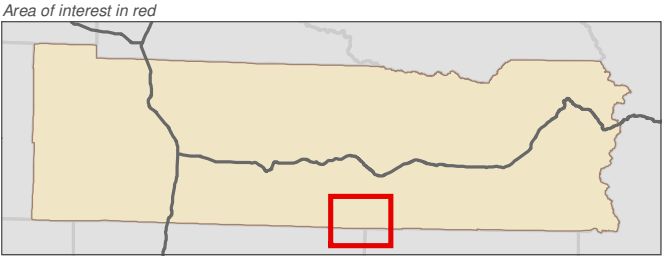


Map 14A - Landslide Hazards
Figure 36

Date: 6/3/2014

- Landslide Hazard**
- Very high instability potential
 - High instability potential
 - Moderate instability potential
 - Indeterminate instability potential
 - Variable instability potential
 - Low instability potential
 - Unknown instability potential
- SMA Rivers & Streams
- SMA Lakes
- Highways
- Parcels
- SMA Jurisdiction
- City
- UGA

0 0.25 0.5
Miles
1:48,000



Data: Lewis County, USFWS NWI, FEMA, WA DNR, WSDOT, NRCS NAIP

Shoreline jurisdiction boundaries depicted on this map are approximate. They have not been formally delineated or surveyed and are intended for planning purposes only. Additional site-specific evaluation may be needed to confirm/verify information shown on this map.

Lewis County Coalition



City of Morton City of Winlock



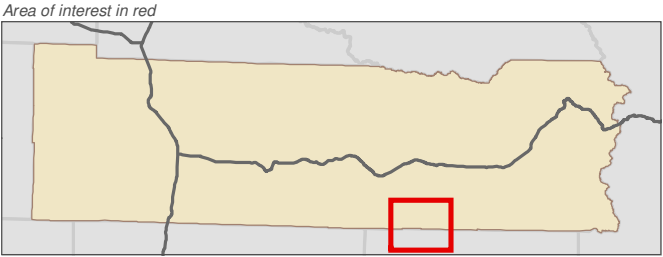
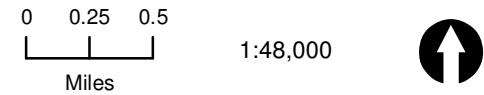
COWLITZ
COUNTY

SKAMANIA
COUNTY

Map 14A - Landslide Hazards
Figure 37

Date: 6/3/2014

- Landslide Hazard**
- Very high instability potential
 - High instability potential
 - Moderate instability potential
 - Indeterminate instability potential
 - Variable instability potential
 - Low instability potential
 - Unknown instability potential
- SMA Rivers & Streams
- SMA Lakes
- Highways
- Parcels
- SMA Jurisdiction
- City
- UGA



Data: Lewis County, USFWS NWI, FEMA, WA DNR, WSDOT, NRCS NAIP

Shoreline jurisdiction boundaries depicted on this map are approximate. They have not been formally delineated or surveyed and are intended for planning purposes only. Additional site-specific evaluation may be needed to confirm/verify information shown on this map.

Lewis County Coalition



City of Morton City of Winlock

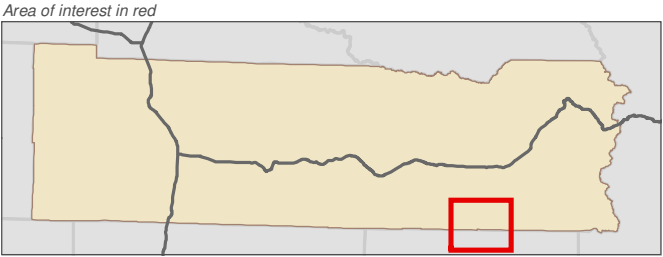
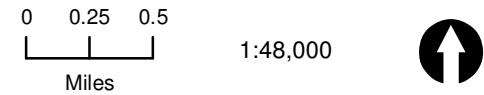


SKAMANIA
COUNTY

Map 14A - Landslide Hazards
Figure 38

Date: 6/3/2014

- Landslide Hazard**
- Very high instability potential
 - High instability potential
 - Moderate instability potential
 - Indeterminate instability potential
 - Variable instability potential
 - Low instability potential
 - Unknown instability potential
- SMA Rivers & Streams
- SMA Lakes
- Highways
- Parcels
- SMA Jurisdiction
- City
- UGA



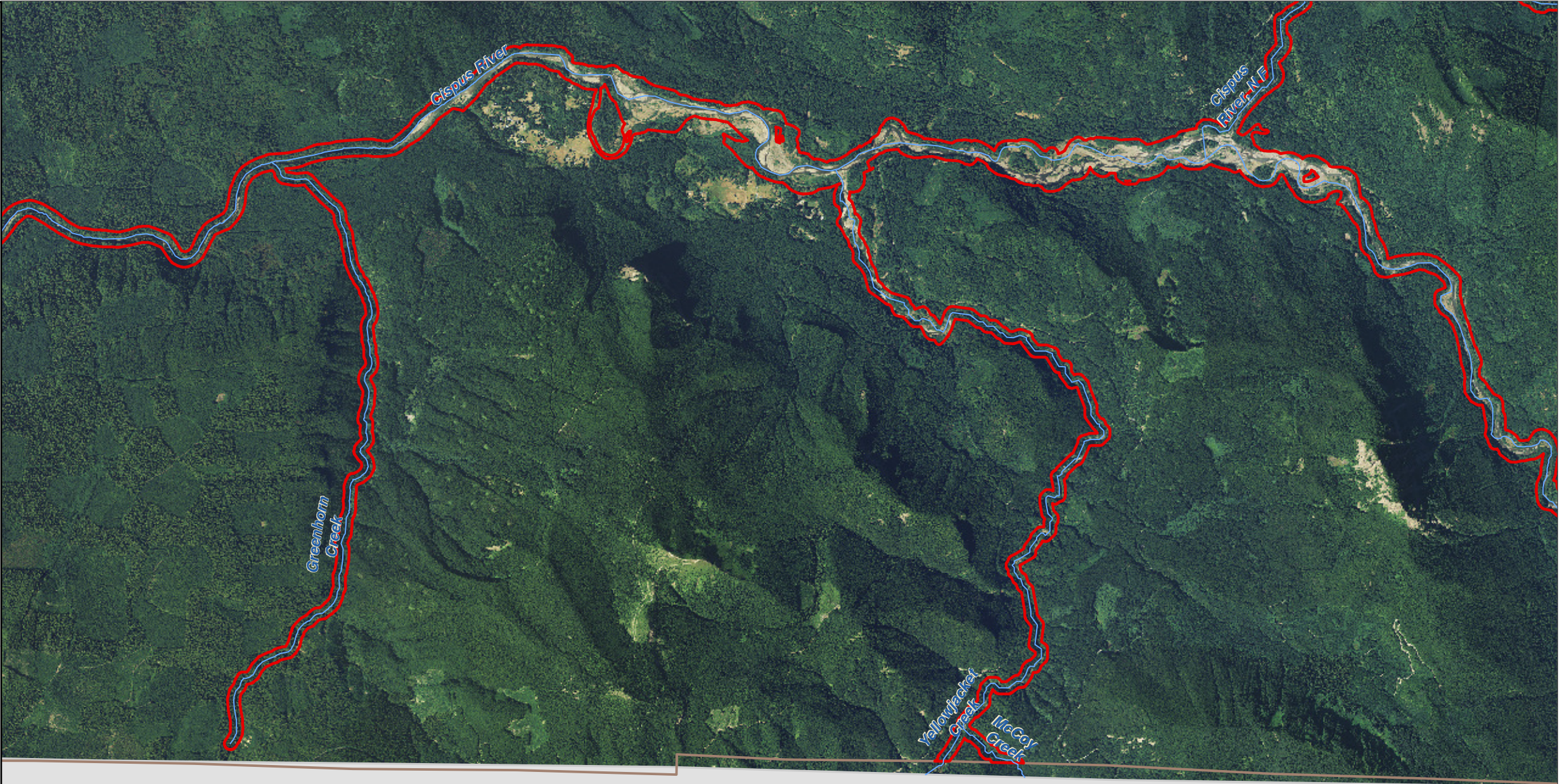
Data: Lewis County, USFWS NWI, FEMA, WA DNR, WSDOT, NRCS NAIP

Shoreline jurisdiction boundaries depicted on this map are approximate. They have not been formally delineated or surveyed and are intended for planning purposes only. Additional site-specific evaluation may be needed to confirm/verify information shown on this map.

Lewis County Coalition



City of Morton City of Winlock



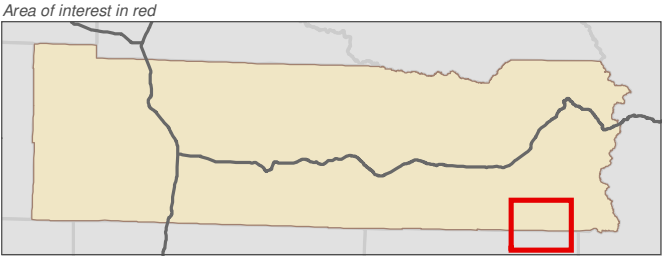
SKAMANIA
COUNTY

Map 14A - Landslide Hazards
Figure 39

Date: 6/3/2014

- Landslide Hazard**
- Very high instability potential
 - High instability potential
 - Moderate instability potential
 - Indeterminate instability potential
 - Variable instability potential
 - Low instability potential
 - Unknown instability potential
- SMA Rivers & Streams
- SMA Lakes
- Highways
- Parcels
- SMA Jurisdiction
- City
- UGA

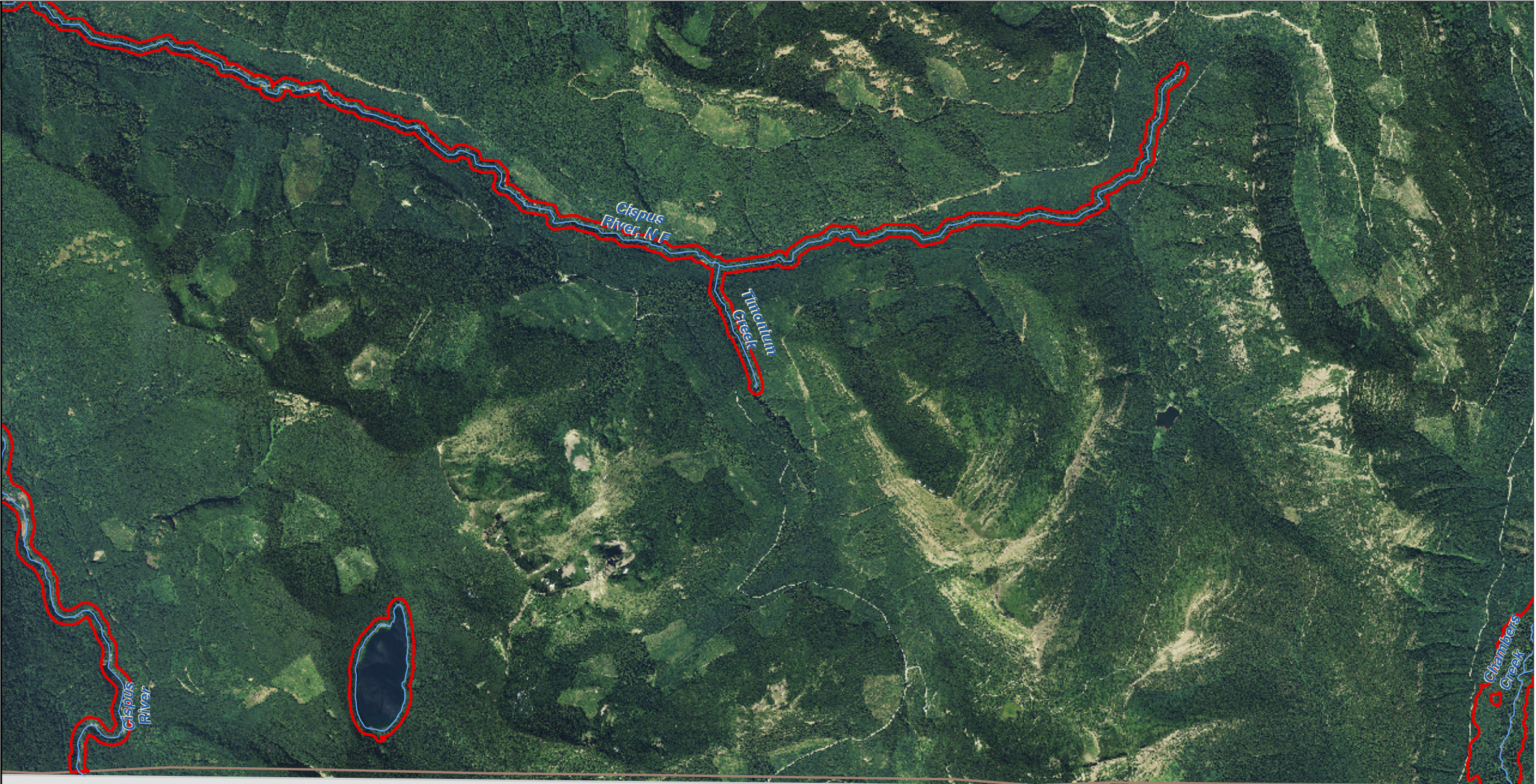
0 0.25 0.5
Miles
1:48,000



Data: Lewis County, USFWS NWI, FEMA, WA DNR, WSDOT, NRCS NAIP

Shoreline jurisdiction boundaries depicted on this map are approximate. They have not been formally delineated or surveyed and are intended for planning purposes only. Additional site-specific evaluation may be needed to confirm/verify information shown on this map.

Lewis County Coalition



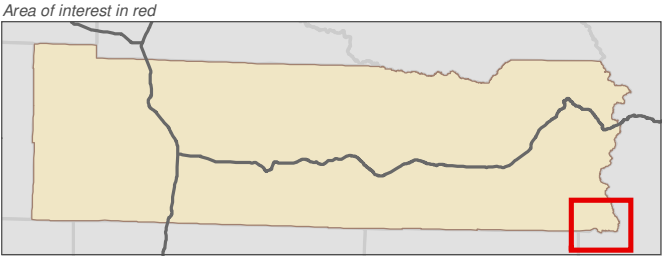
SKAMANIA
COUNTY

Map 14A - Landslide Hazards
Figure 40

Date: 6/3/2014

- Landslide Hazard**
- Very high instability potential
 - High instability potential
 - Moderate instability potential
 - Indeterminate instability potential
 - Variable instability potential
 - Low instability potential
 - Unknown instability potential
- SMA Rivers & Streams
- SMA Lakes
- Highways
- Parcels
- SMA Jurisdiction
- City
- UGA

0 0.25 0.5
Miles
1:48,000



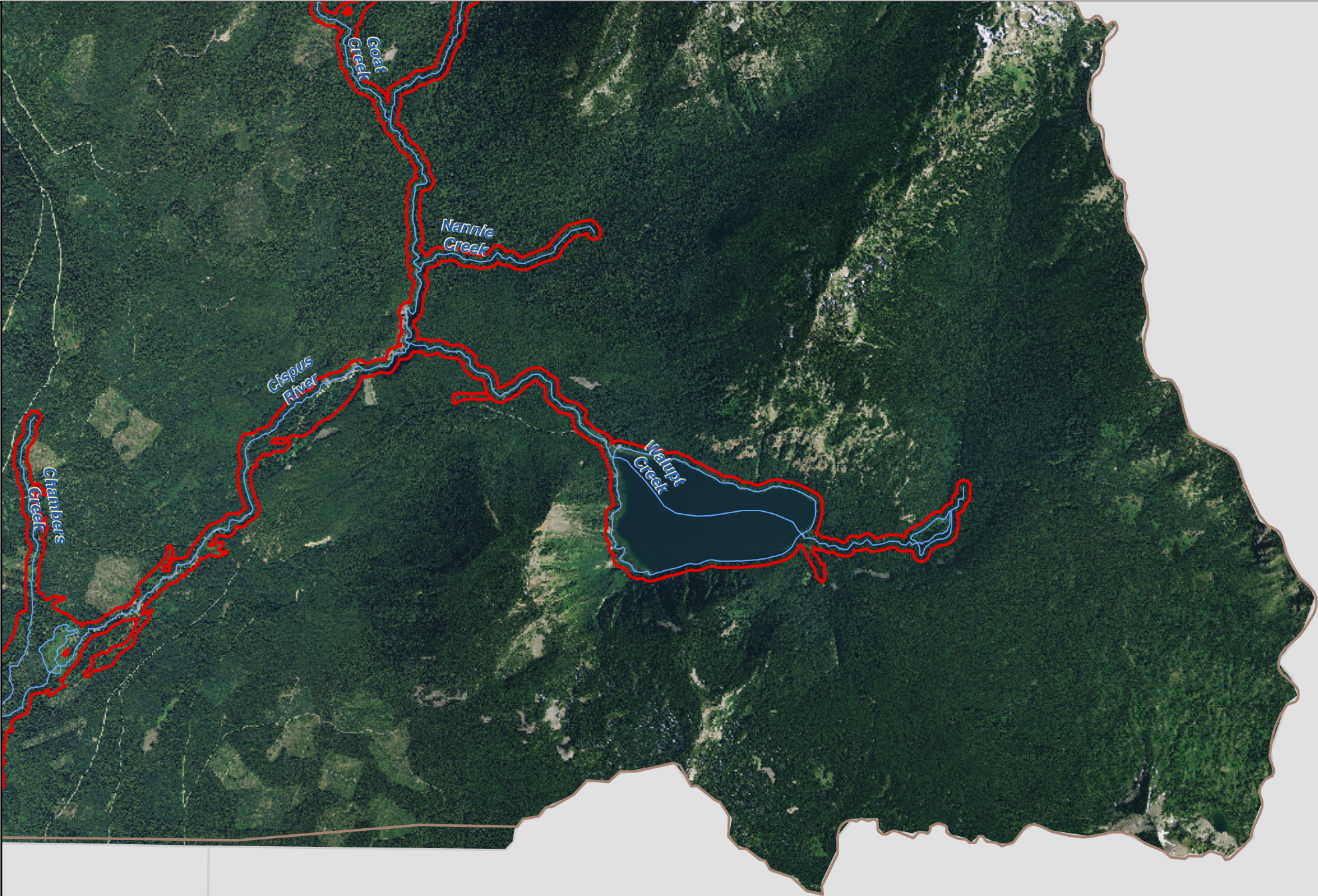
Data: Lewis County, USFWS NWI, FEMA, WA DNR, WSDOT, NRCS NAIP

Shoreline jurisdiction boundaries depicted on this map are approximate. They have not been formally delineated or surveyed and are intended for planning purposes only. Additional site-specific evaluation may be needed to confirm/verify information shown on this map.

Lewis County Coalition



City of Morton City of Winlock



SKAMANIA
COUNTY

YAKIMA
COUNTY