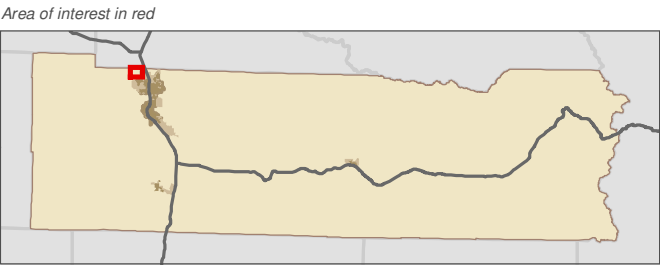
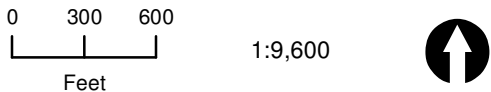


Map 14B - Landslide Hazards
Figure: Centralia 1

Date: 6/3/2014

- Landslide Hazard**
- Very high instability potential
 - High instability potential
 - Moderate instability potential
 - Indeterminate instability potential
 - Variable instability potential
 - Low instability potential
 - Unknown instability potential
- SMA Rivers & Streams
- SMA Lakes
- Parcels
- Highways
- SMA Jurisdiction
- City
- UGA



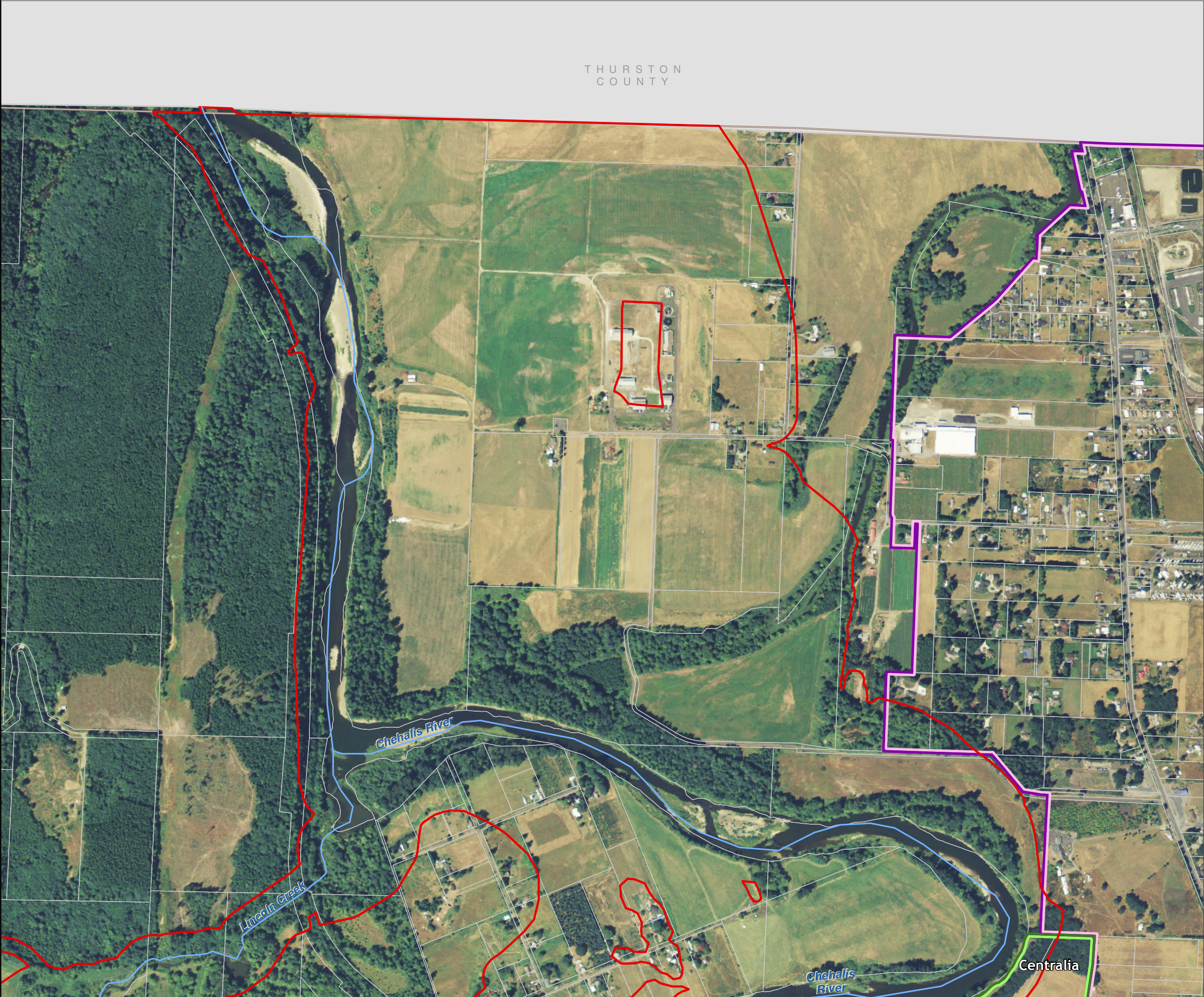
Data: Lewis County, USFWS NWI, FEMA, WA DNR, WSDOT, NRCS NAIP

Shoreline jurisdiction boundaries depicted on this map are approximate. They have not been formally delineated or surveyed and are intended for planning purposes only. Additional site-specific evaluation may be needed to confirm/verify information shown on this map.

Lewis County Coalition



City of Morton City of Winlock



Lewis County, Washington
Shoreline Master Program

Map 14B - Landslide Hazards
Figure: Centralia 10

Date: 6/3/2014

Landslide Hazard

- Very high instability potential
- High instability potential
- Moderate instability potential
- Indeterminate instability potential
- Variable instability potential
- Low instability potential
- Unknown instability potential

SMA Rivers & Streams

SMA Lakes

Parcels

Highways

SMA Jurisdiction

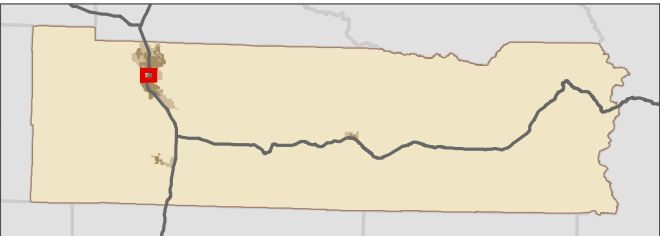
City

UGA

0 300 600
Feet
1:9,600



Area of interest in red



Data: Lewis County, USFWS NWI, FEMA, WA DNR, WSDOT, NRCS NAIP
Shoreline jurisdiction boundaries depicted on this map are approximate. They have not been formally delineated or surveyed and are intended for planning purposes only. Additional site-specific evaluation may be needed to confirm/verify information shown on this map.

Lewis County Coalition



City of Morton City of Winlock



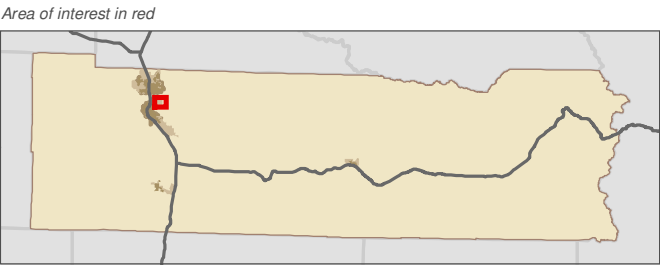
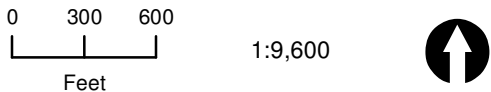
Lewis County, Washington
Shoreline Master Program

Map 14B - Landslide Hazards
Figure: Centralia 11

Date: 6/3/2014

- Landslide Hazard**
- Very high instability potential
 - High instability potential
 - Moderate instability potential
 - Indeterminate instability potential
 - Variable instability potential
 - Low instability potential
 - Unknown instability potential

- SMA Rivers & Streams
- SMA Lakes
- Parcels
- Highways
- SMA Jurisdiction
- City
- UGA

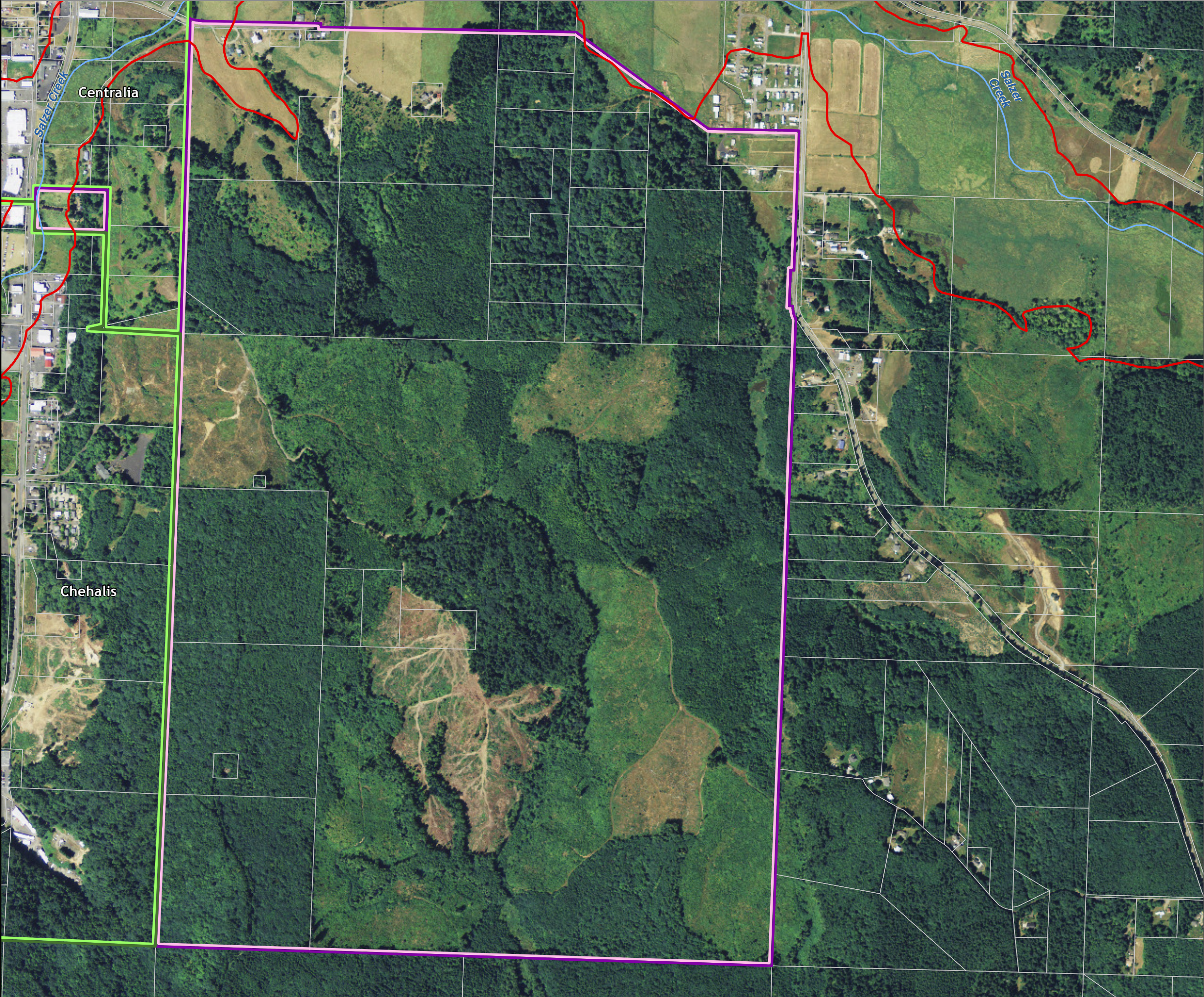


Data: Lewis County, USFWS NWI, FEMA, WA DNR, WSDOT, NRCS NAIP
Shoreline jurisdiction boundaries depicted on this map are approximate. They have not been formally delineated or surveyed and are intended for planning purposes only. Additional site-specific evaluation may be needed to confirm/verify information shown on this map.

Lewis County Coalition



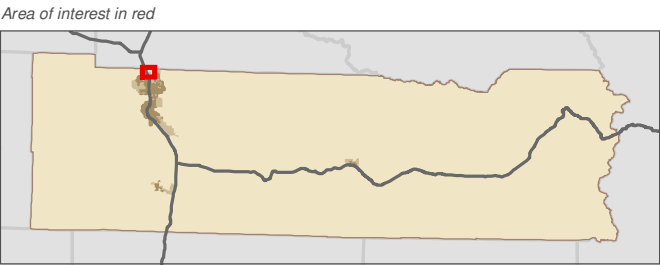
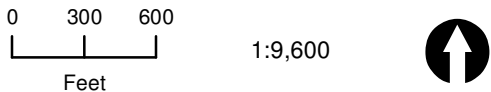
City of Morton City of Winlock



Map 14B - Landslide Hazards
Figure: Centralia 2

Date: 6/3/2014

- Landslide Hazard**
- Very high instability potential
 - High instability potential
 - Moderate instability potential
 - Indeterminate instability potential
 - Variable instability potential
 - Low instability potential
 - Unknown instability potential
- SMA Rivers & Streams
- SMA Lakes
- Parcels
- Highways
- SMA Jurisdiction
- City
- UGA



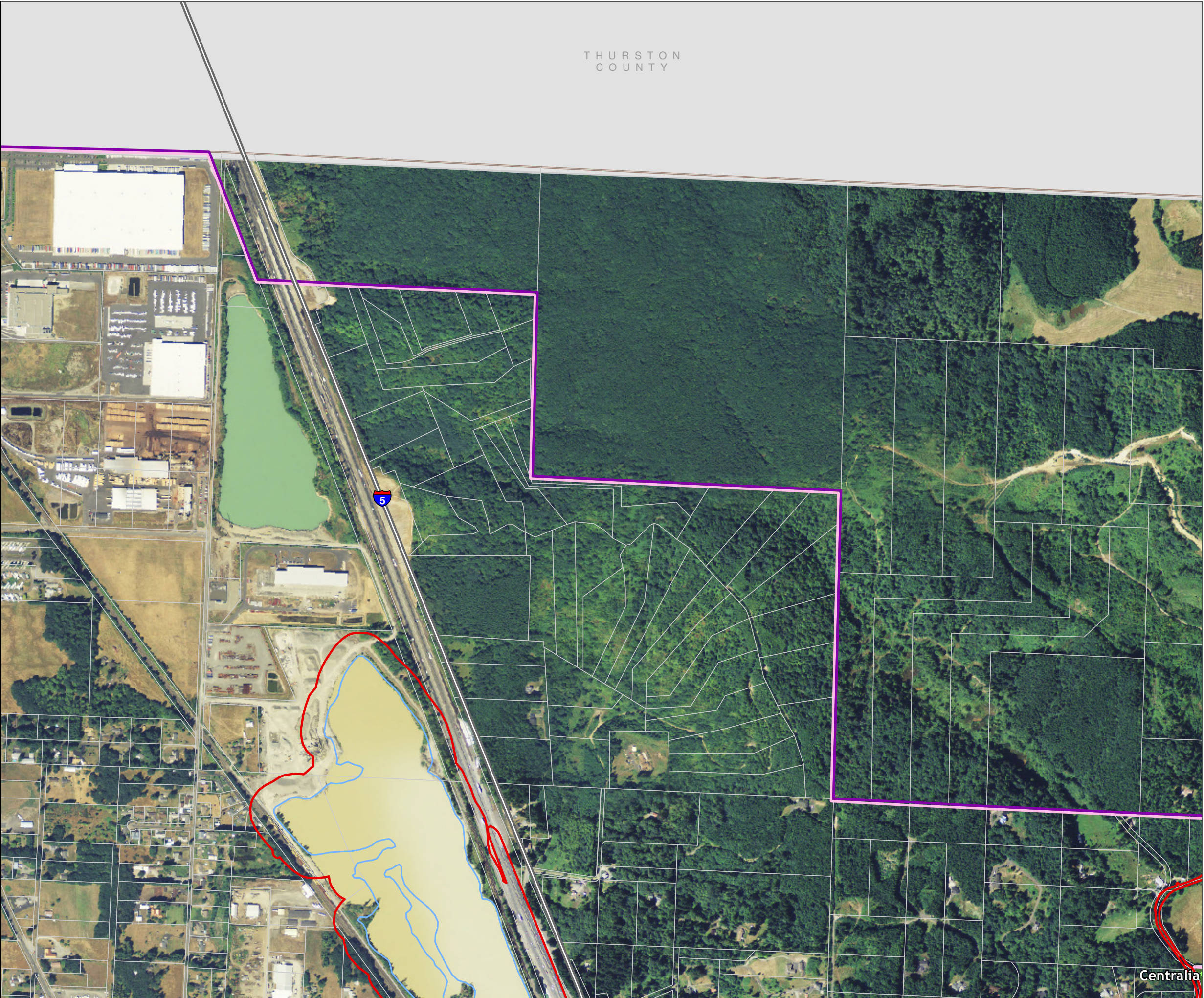
Data: Lewis County, USFWS NWI, FEMA, WA DNR, WSDOT, NRCS NAIP

Shoreline jurisdiction boundaries depicted on this map are approximate. They have not been formally delineated or surveyed and are intended for planning purposes only. Additional site-specific evaluation may be needed to confirm/verify information shown on this map.

Lewis County Coalition



City of Morton City of Winlock



Map 14B - Landslide Hazards
Figure: Centralia 3

Date: 6/3/2014

Landslide Hazard

- Very high instability potential
- High instability potential
- Moderate instability potential
- Indeterminate instability potential
- Variable instability potential
- Low instability potential
- Unknown instability potential

SMA Rivers & Streams

SMA Lakes

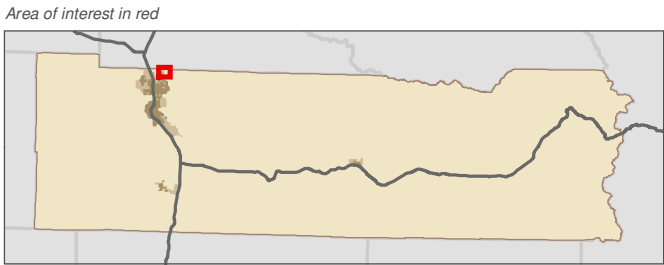
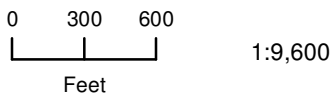
Parcels

Highways

SMA Jurisdiction

City

UGA



Data: Lewis County, USFWS NWI, FEMA, WA DNR, WSDOT, NRCS NAIP
Shoreline jurisdiction boundaries depicted on this map are approximate. They have not been formally delineated or surveyed and are intended for planning purposes only. Additional site-specific evaluation may be needed to confirm/verify information shown on this map.

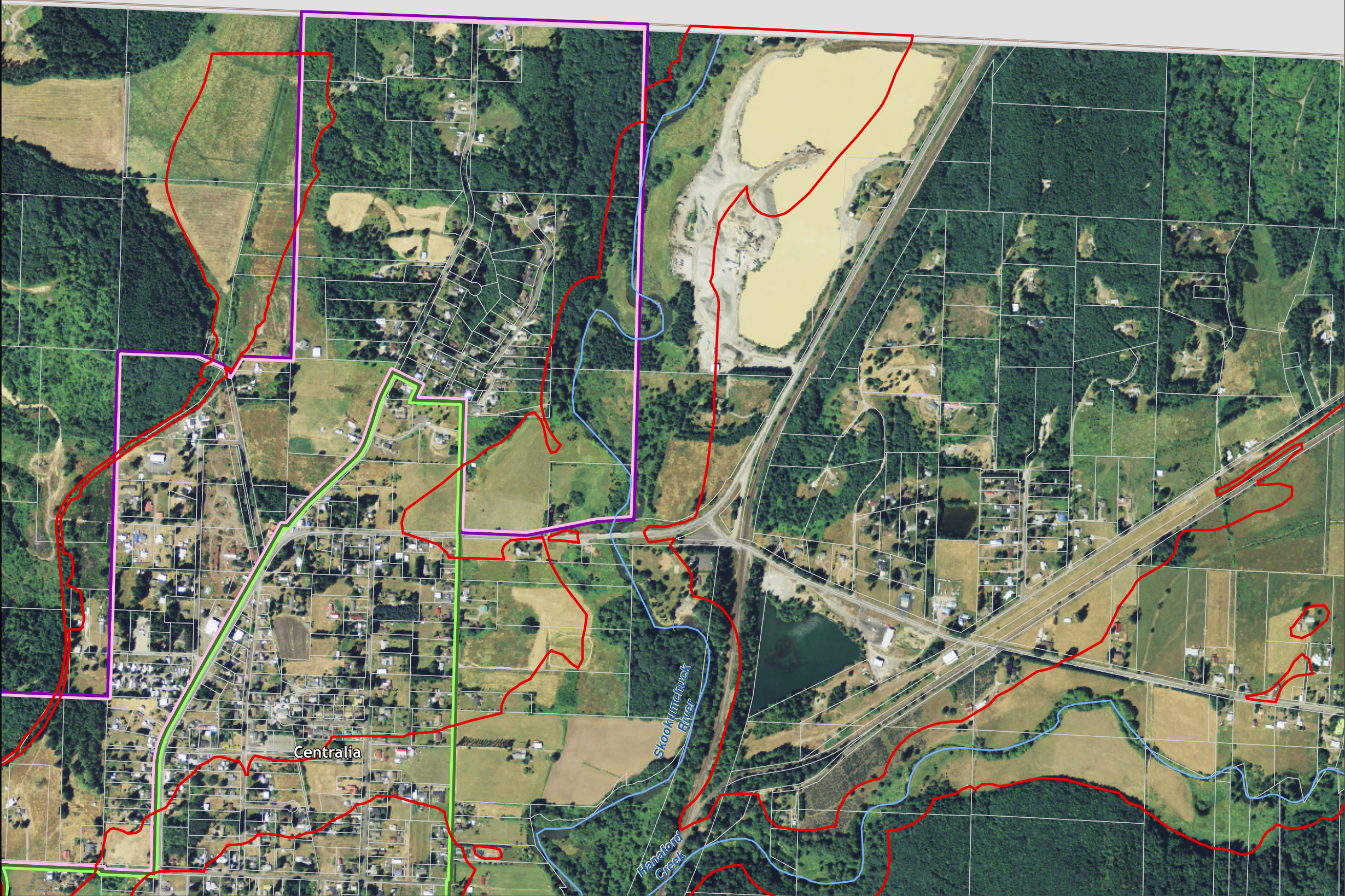
Lewis County Coalition



City of Morton City of Winlock



THURSTON
COUNTY

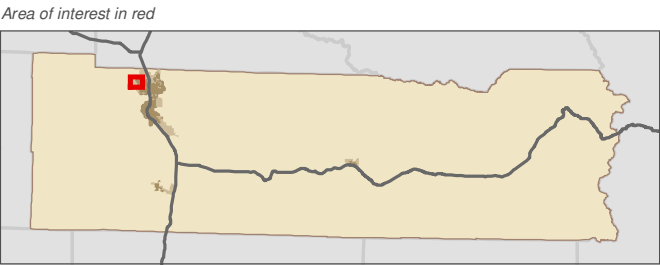
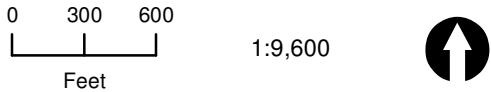


Lewis County, Washington
Shoreline Master Program

Map 14B - Landslide Hazards
Figure: Centralia 4

Date: 6/3/2014

- Landslide Hazard**
- Very high instability potential
 - High instability potential
 - Moderate instability potential
 - Indeterminate instability potential
 - Variable instability potential
 - Low instability potential
 - Unknown instability potential
- SMA Rivers & Streams
- SMA Lakes
- Parcels
- Highways
- SMA Jurisdiction
- City
- UGA

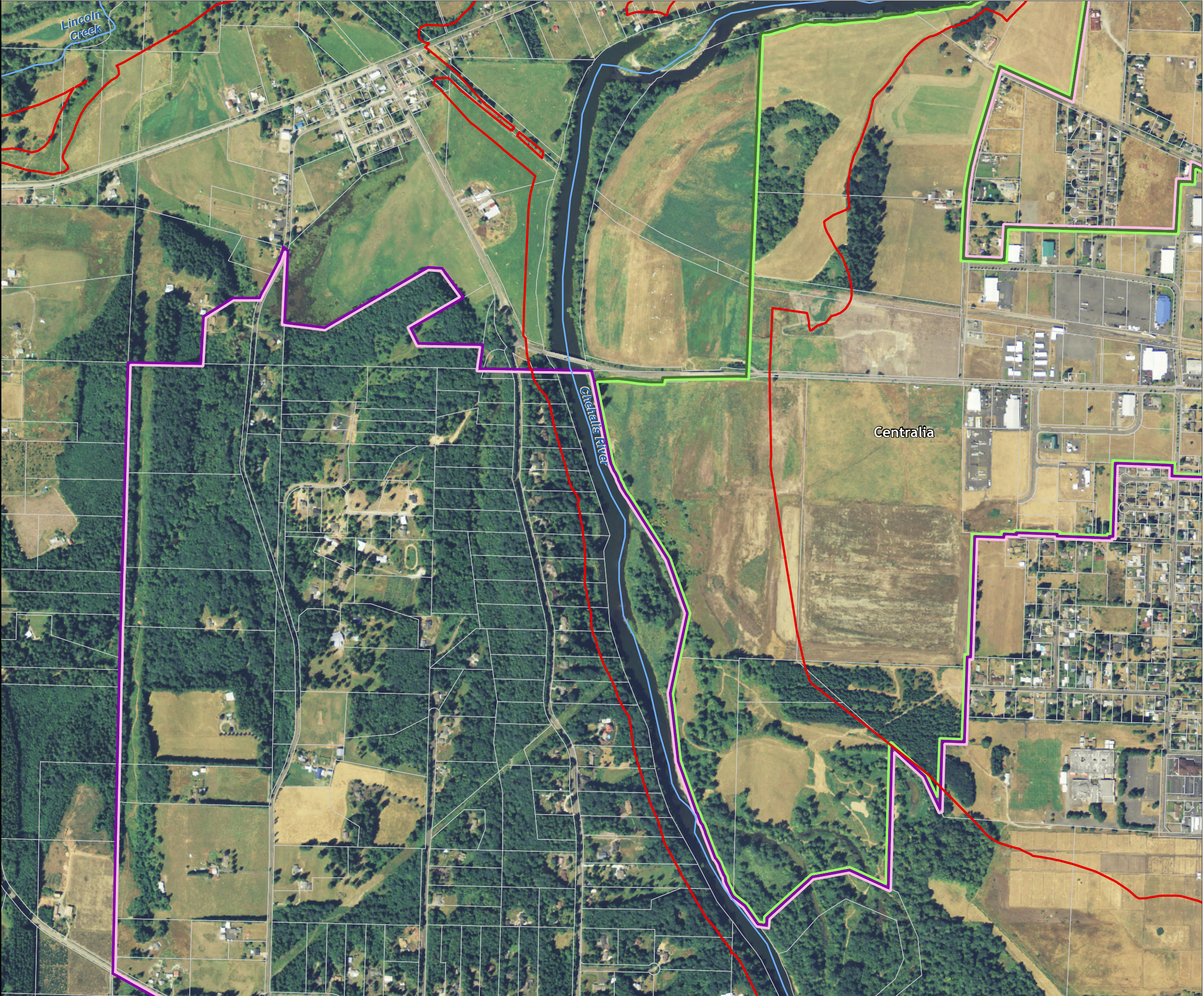


Data: Lewis County, USFWS NWI, FEMA, WA DNR, WSDOT, NRCS NAIP
Shoreline jurisdiction boundaries depicted on this map are approximate. They have not been formally delineated or surveyed and are intended for planning purposes only. Additional site-specific evaluation may be needed to confirm/verify information shown on this map.

Lewis County Coalition



City of Morton City of Winlock



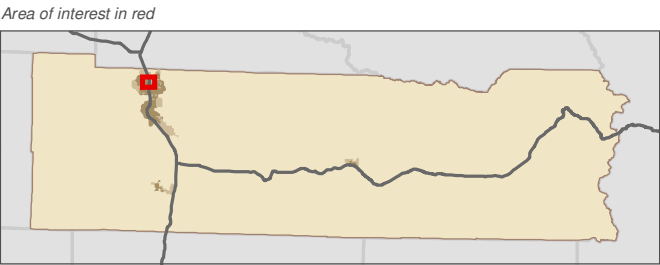
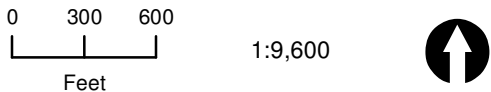
Lewis County, Washington
Shoreline Master Program

Map 14B - Landslide Hazards
Figure: Centralia 5

Date: 6/3/2014

- Landslide Hazard**
- Very high instability potential
 - High instability potential
 - Moderate instability potential
 - Indeterminate instability potential
 - Variable instability potential
 - Low instability potential
 - Unknown instability potential

- SMA Rivers & Streams
- SMA Lakes
- Parcels
- Highways
- SMA Jurisdiction
- City
- UGA



Data: Lewis County, USFWS NWI, FEMA, WA DNR, WSDOT, NRCS NAIP
Shoreline jurisdiction boundaries depicted on this map are approximate. They have not been formally delineated or surveyed and are intended for planning purposes only. Additional site-specific evaluation may be needed to confirm/verify information shown on this map.

Lewis County Coalition



City of Morton City of Winlock

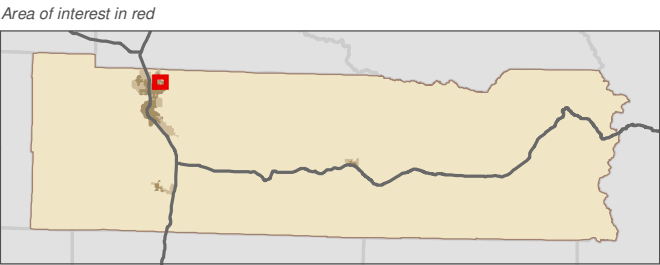
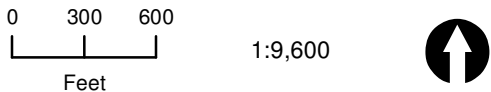


Lewis County, Washington
Shoreline Master Program

Map 14B - Landslide Hazards
Figure: Centralia 6

Date: 6/3/2014

- Landslide Hazard**
- Very high instability potential
 - High instability potential
 - Moderate instability potential
 - Indeterminate instability potential
 - Variable instability potential
 - Low instability potential
 - Unknown instability potential
- SMA Rivers & Streams
- SMA Lakes
- Parcels
- Highways
- SMA Jurisdiction
- City
- UGA



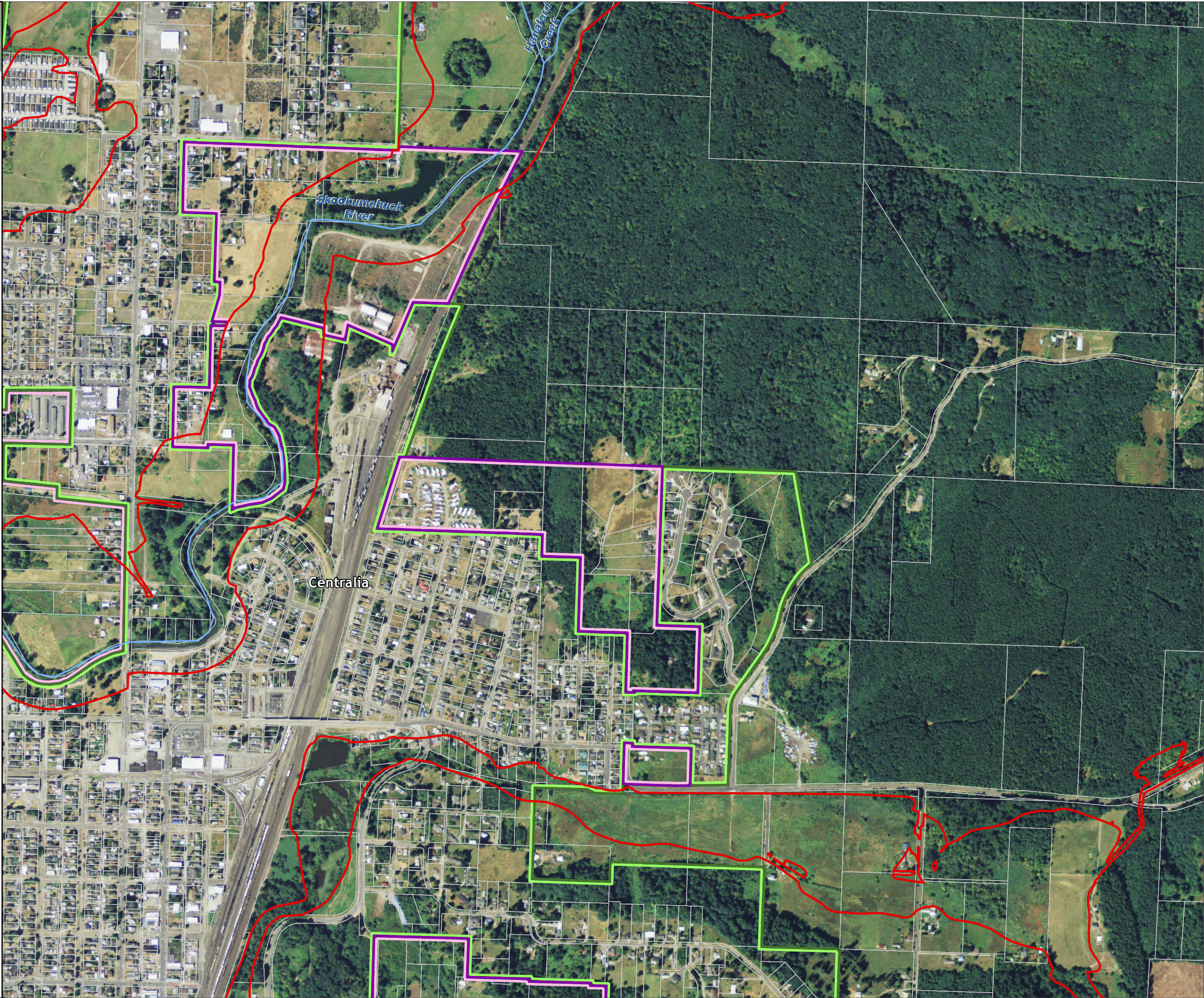
Data: Lewis County, USFWS NWI, FEMA, WA DNR, WSDOT, NRCS NAIP

Shoreline jurisdiction boundaries depicted on this map are approximate. They have not been formally delineated or surveyed and are intended for planning purposes only. Additional site-specific evaluation may be needed to confirm/verify information shown on this map.

Lewis County Coalition



City of Morton City of Winlock

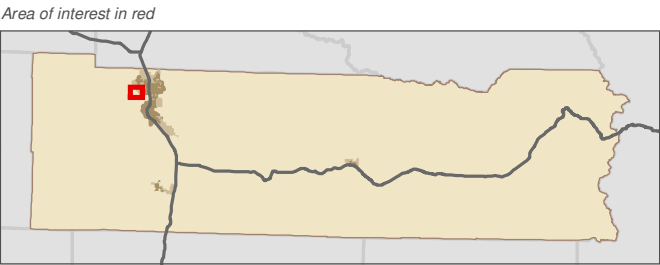
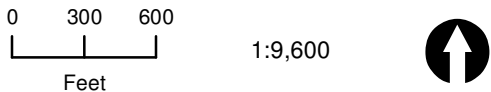


Map 14B - Landslide Hazards
Figure: Centralia 7

Date: 6/3/2014

- Landslide Hazard**
- Very high instability potential
 - High instability potential
 - Moderate instability potential
 - Indeterminate instability potential
 - Variable instability potential
 - Low instability potential
 - Unknown instability potential

- SMA Rivers & Streams
- SMA Lakes
- Parcels
- Highways
- SMA Jurisdiction
- City
- UGA

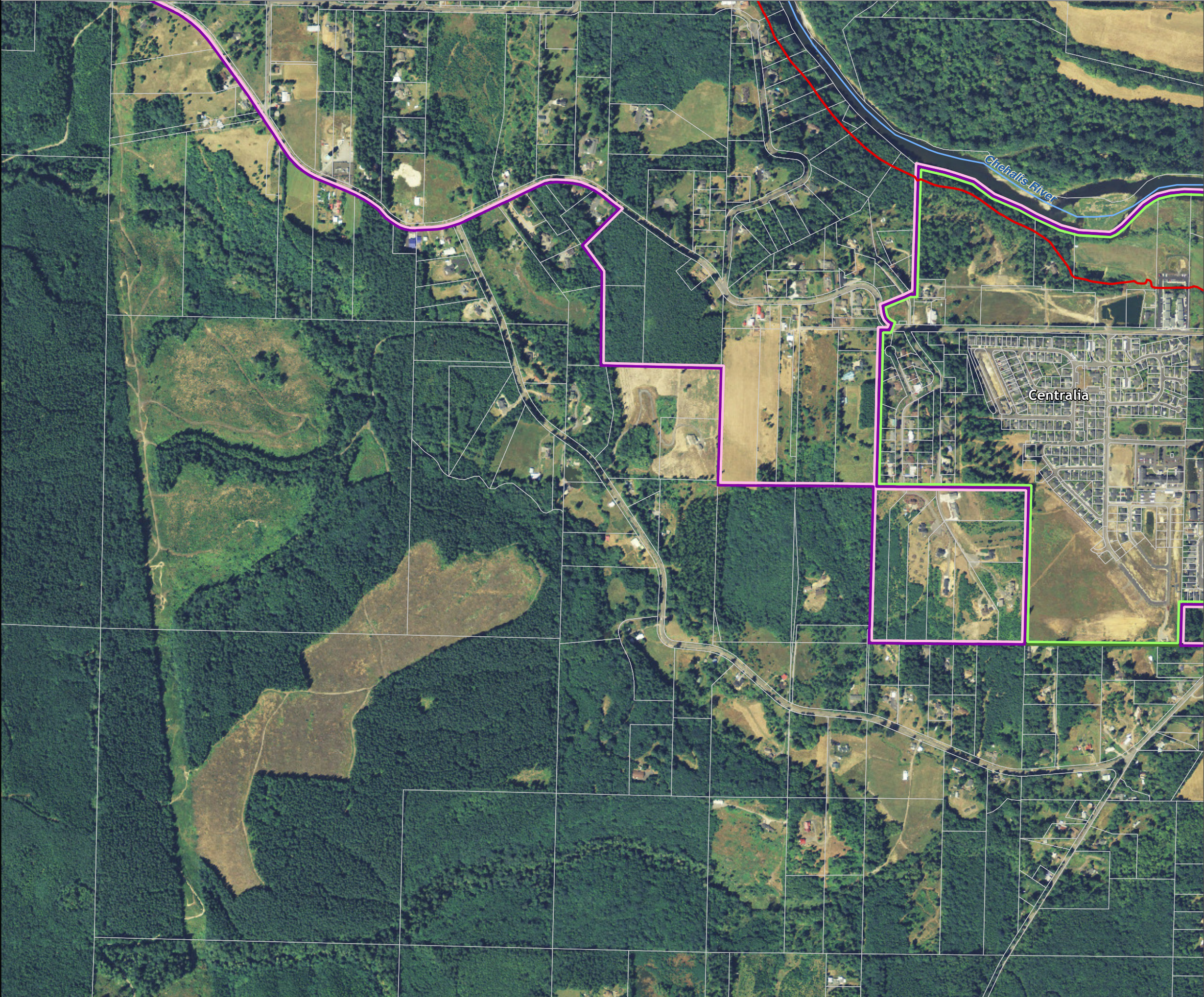


Data: Lewis County, USFWS NWI, FEMA, WA DNR, WSDOT, NRCS NAIP
Shoreline jurisdiction boundaries depicted on this map are approximate. They have not been formally delineated or surveyed and are intended for planning purposes only. Additional site-specific evaluation may be needed to confirm/verify information shown on this map.

Lewis County Coalition



City of Morton City of Winlock



Lewis County, Washington
Shoreline Master Program

Map 14B - Landslide Hazards
Figure: Centralia 8

Date: 6/3/2014

Landslide Hazard

- Very high instability potential
- High instability potential
- Moderate instability potential
- Indeterminate instability potential
- Variable instability potential
- Low instability potential
- Unknown instability potential

SMA Rivers & Streams

SMA Lakes

Parcels

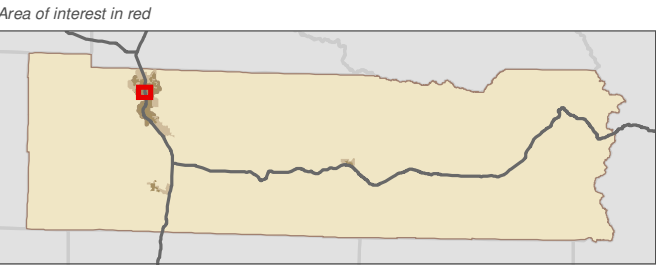
Highways

SMA Jurisdiction

City

UGA

0 300 600
Feet
1:9,600



Data: Lewis County, USFWS NWI, FEMA, WA DNR, WSDOT, NRCS NAIP
Shoreline jurisdiction boundaries depicted on this map are approximate. They have not been formally delineated or surveyed and are intended for planning purposes only. Additional site-specific evaluation may be needed to confirm/verify information shown on this map.

Lewis County Coalition



City of Morton City of Winlock

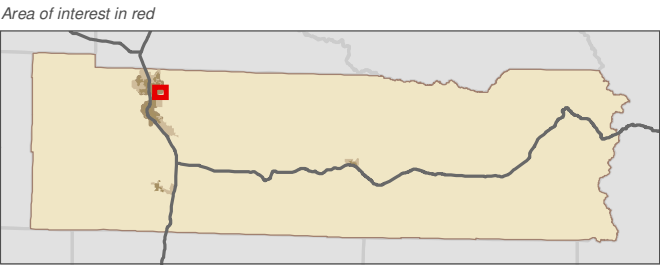
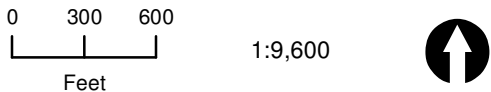


Lewis County, Washington
Shoreline Master Program

Map 14B - Landslide Hazards
Figure: Centralia 9

Date: 6/3/2014

- Landslide Hazard**
- Very high instability potential
 - High instability potential
 - Moderate instability potential
 - Indeterminate instability potential
 - Variable instability potential
 - Low instability potential
 - Unknown instability potential
- SMA Rivers & Streams
- SMA Lakes
- Parcels
- Highways
- SMA Jurisdiction
- City
- UGA



Data: Lewis County, USFWS NWI, FEMA, WA DNR, WSDOT, NRCS NAIP
Shoreline jurisdiction boundaries depicted on this map are approximate. They have not been formally delineated or surveyed and are intended for planning purposes only. Additional site-specific evaluation may be needed to confirm/verify information shown on this map.

Lewis County Coalition



City of Morton City of Winlock



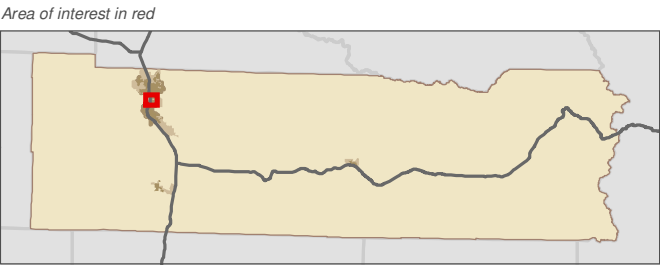
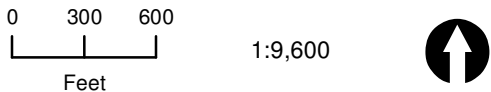
Lewis County, Washington
Shoreline Master Program

Map 14B - Landslide Hazards
Figure: Chehalis 1

Date: 6/3/2014

- Landslide Hazard**
- Very high instability potential
 - High instability potential
 - Moderate instability potential
 - Indeterminate instability potential
 - Variable instability potential
 - Low instability potential
 - Unknown instability potential

- SMA Rivers & Streams
- SMA Lakes
- Parcels
- Highways
- SMA Jurisdiction
- City
- UGA



Data: Lewis County, USFWS NWI, FEMA, WA DNR, WSDOT, NRCS NAIP
Shoreline jurisdiction boundaries depicted on this map are approximate. They have not been formally delineated or surveyed and are intended for planning purposes only. Additional site-specific evaluation may be needed to confirm/verify information shown on this map.

Lewis County Coalition



City of Morton City of Winlock

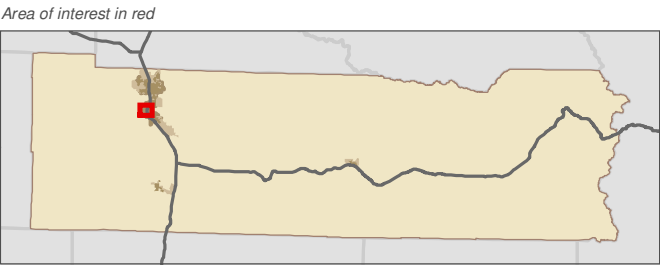
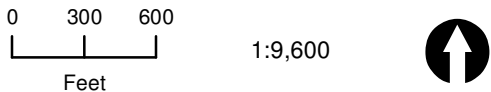


Lewis County, Washington
Shoreline Master Program

Map 14B - Landslide Hazards
Figure: Chehalis 2

Date: 6/3/2014

- Landslide Hazard**
- Very high instability potential
 - High instability potential
 - Moderate instability potential
 - Indeterminate instability potential
 - Variable instability potential
 - Low instability potential
 - Unknown instability potential
- SMA Rivers & Streams
- SMA Lakes
- Parcels
- Highways
- SMA Jurisdiction
- City
- UGA



Data: Lewis County, USFWS NWI, FEMA, WA DNR, WSDOT, NRCS NAIP

Shoreline jurisdiction boundaries depicted on this map are approximate. They have not been formally delineated or surveyed and are intended for planning purposes only. Additional site-specific evaluation may be needed to confirm/verify information shown on this map.

Lewis County Coalition



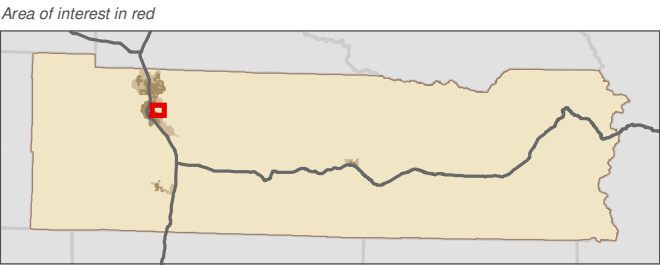
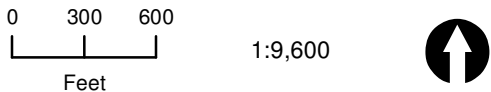
City of Morton City of Winlock



Map 14B - Landslide Hazards
Figure: Chehalis 3

Date: 6/3/2014

- Landslide Hazard**
- Very high instability potential
 - High instability potential
 - Moderate instability potential
 - Indeterminate instability potential
 - Variable instability potential
 - Low instability potential
 - Unknown instability potential
- SMA Rivers & Streams
- SMA Lakes
- Parcels
- Highways
- SMA Jurisdiction
- City
- UGA

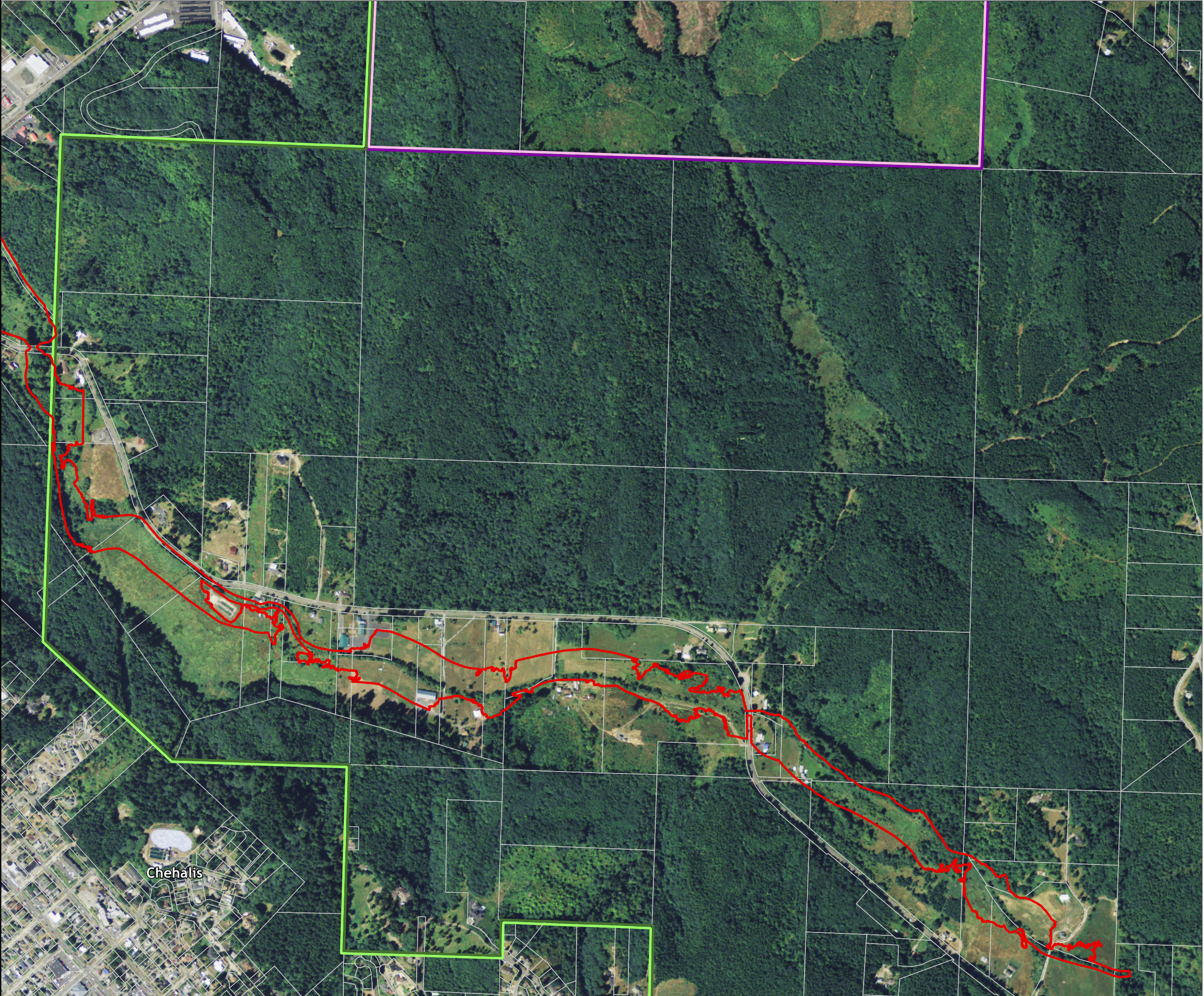


Data: Lewis County, USFWS NWI, FEMA, WA DNR, WSDOT, NRCS NAIP
Shoreline jurisdiction boundaries depicted on this map are approximate. They have not been formally delineated or surveyed and are intended for planning purposes only. Additional site-specific evaluation may be needed to confirm/verify information shown on this map.

Lewis County Coalition



City of Morton City of Winlock

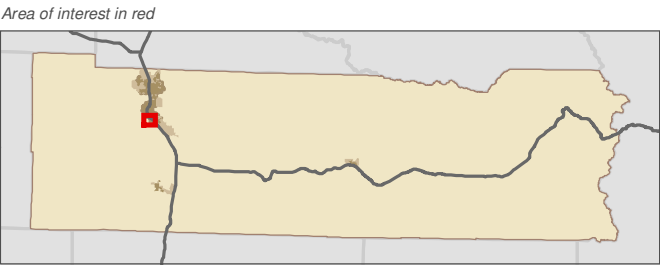
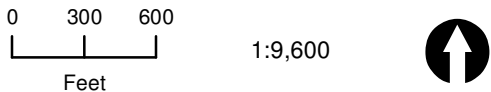


Lewis County, Washington
Shoreline Master Program

Map 14B - Landslide Hazards
Figure: Chehalis 4

Date: 6/3/2014

- Landslide Hazard**
- Very high instability potential
 - High instability potential
 - Moderate instability potential
 - Indeterminate instability potential
 - Variable instability potential
 - Low instability potential
 - Unknown instability potential
- SMA Rivers & Streams
- SMA Lakes
- Parcels
- Highways
- SMA Jurisdiction
- City
- UGA



Data: Lewis County, USFWS NWI, FEMA, WA DNR, WSDOT, NRCS NAIP
Shoreline jurisdiction boundaries depicted on this map are approximate. They have not been formally delineated or surveyed and are intended for planning purposes only. Additional site-specific evaluation may be needed to confirm/verify information shown on this map.

Lewis County Coalition



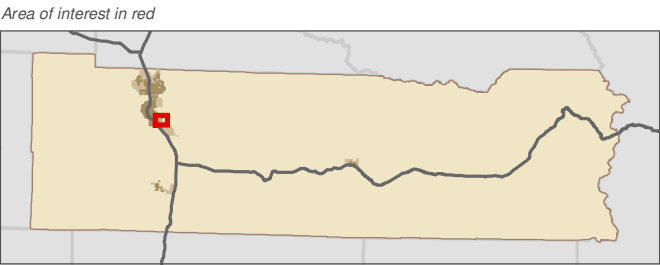
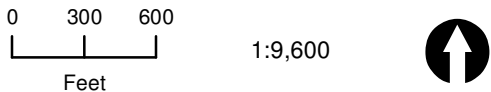
City of Morton City of Winlock



Map 14B - Landslide Hazards
Figure: Chehalis 5

Date: 6/3/2014

- Landslide Hazard**
- Very high instability potential
 - High instability potential
 - Moderate instability potential
 - Indeterminate instability potential
 - Variable instability potential
 - Low instability potential
 - Unknown instability potential
- SMA Rivers & Streams
- SMA Lakes
- Parcels
- Highways
- SMA Jurisdiction
- City
- UGA

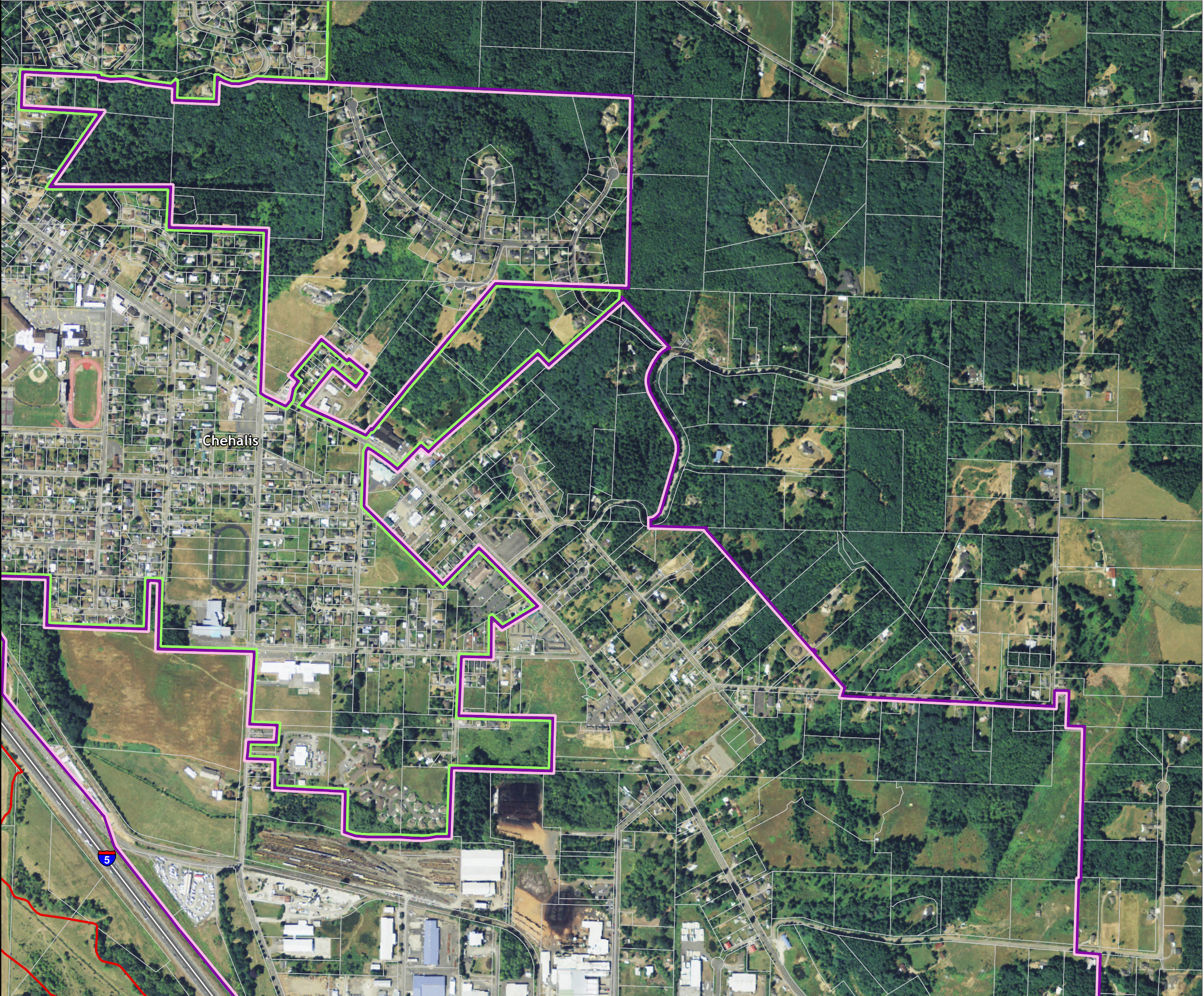


Data: Lewis County, USFWS NWI, FEMA, WA DNR, WSDOT, NRCS NAIP
Shoreline jurisdiction boundaries depicted on this map are approximate. They have not been formally delineated or surveyed and are intended for planning purposes only. Additional site-specific evaluation may be needed to confirm/verify information shown on this map.

Lewis County Coalition



City of Morton City of Winlock



Lewis County, Washington
Shoreline Master Program

Map 14B - Landslide Hazards
Figure: Chehalis 6

Date: 6/3/2014

Landslide Hazard

- Very high instability potential
- High instability potential
- Moderate instability potential
- Indeterminate instability potential
- Variable instability potential
- Low instability potential
- Unknown instability potential

SMA Rivers & Streams

SMA Lakes

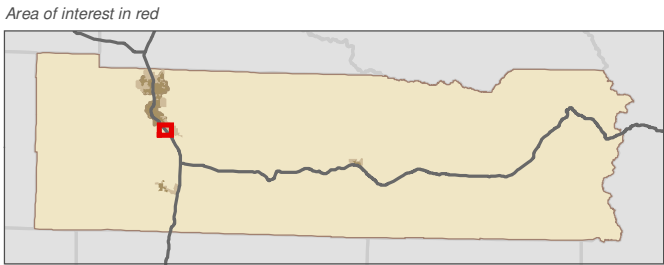
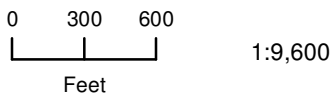
Parcels

Highways

SMA Jurisdiction

City

UGA

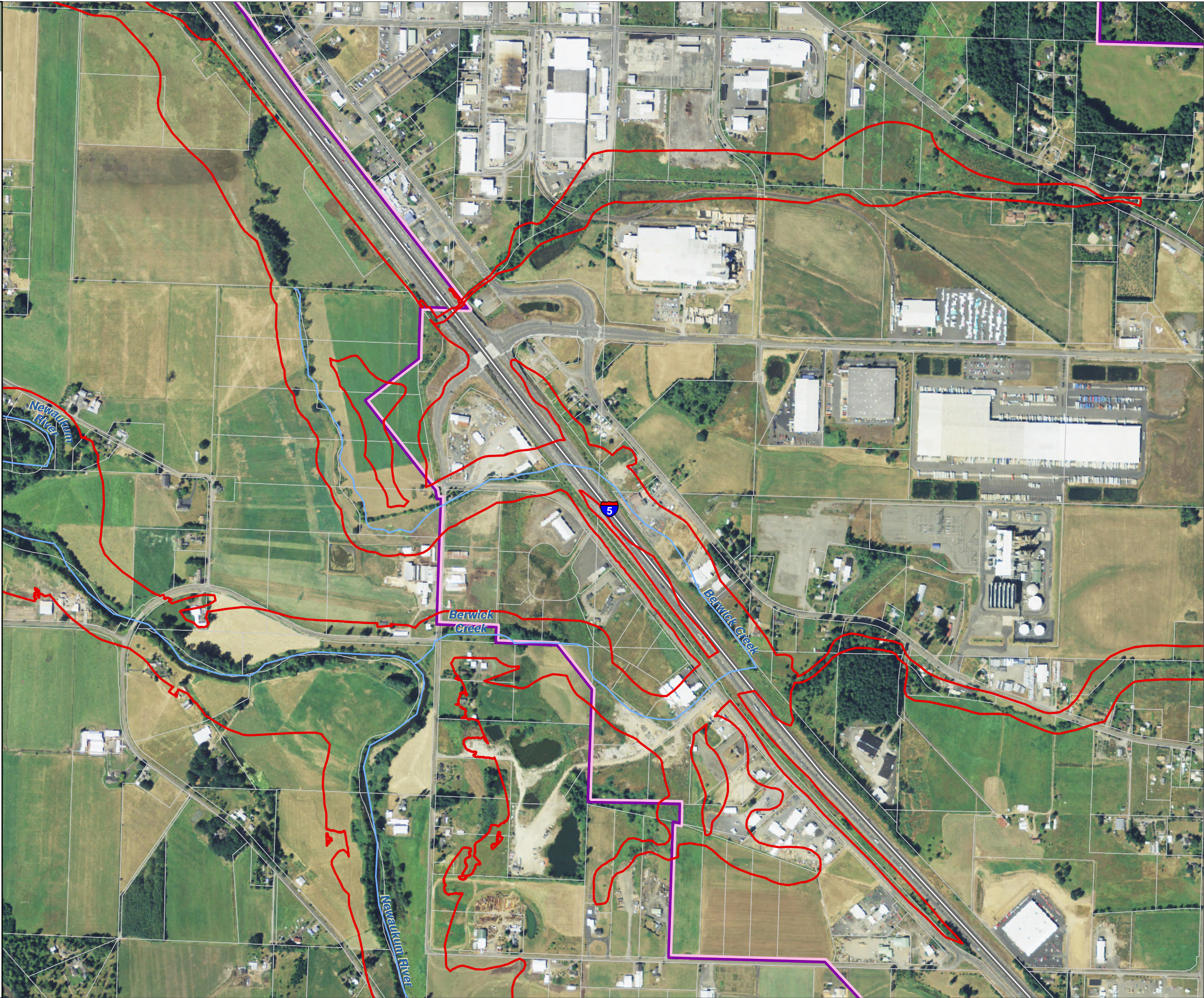


Data: Lewis County, USFWS NWI, FEMA, WA DNR, WSDOT, NRCS NAIP
Shoreline jurisdiction boundaries depicted on this map are approximate. They have not been formally delineated or surveyed and are intended for planning purposes only. Additional site-specific evaluation may be needed to confirm/verify information shown on this map.

Lewis County Coalition



City of Morton City of Winlock



Lewis County, Washington
Shoreline Master Program

Map 14B - Landslide Hazards
Figure: Chehalis 7

Date: 6/3/2014

Landslide Hazard

- Very high instability potential
- High instability potential
- Moderate instability potential
- Indeterminate instability potential
- Variable instability potential
- Low instability potential
- Unknown instability potential

SMA Rivers & Streams

SMA Lakes

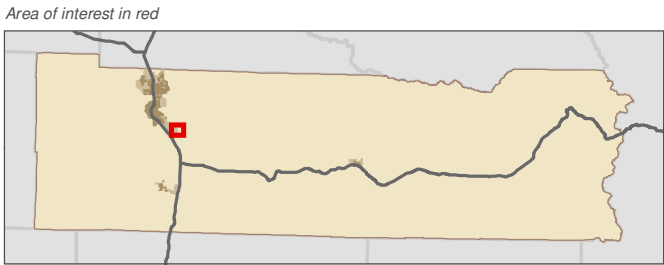
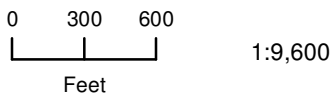
Parcels

Highways

SMA Jurisdiction

City

UGA

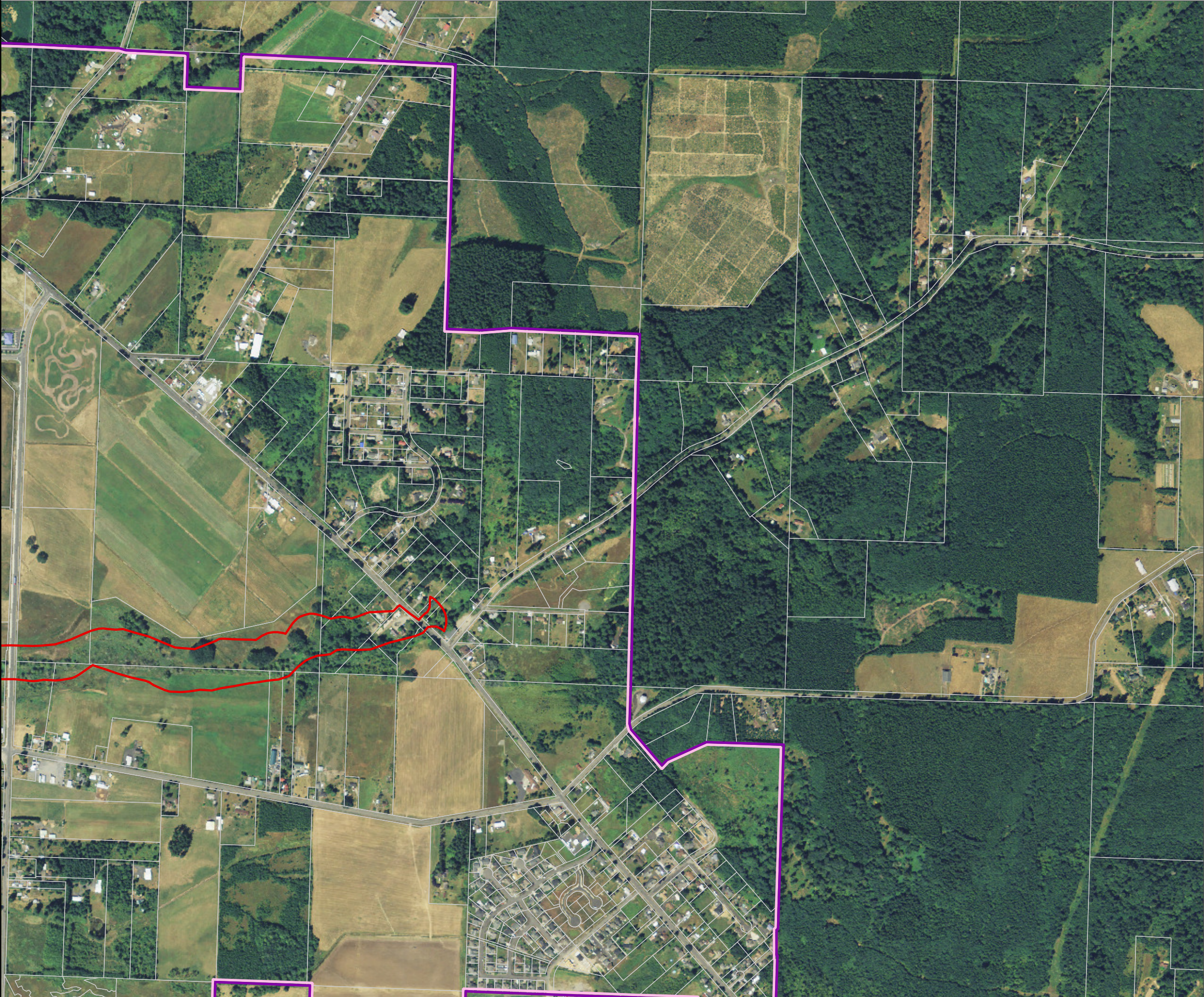


Data: Lewis County, USFWS NWI, FEMA, WA DNR, WSDOT, NRCS NAIP
Shoreline jurisdiction boundaries depicted on this map are approximate. They have not been formally delineated or surveyed and are intended for planning purposes only. Additional site-specific evaluation may be needed to confirm/verify information shown on this map.

Lewis County Coalition



City of Morton City of Winlock



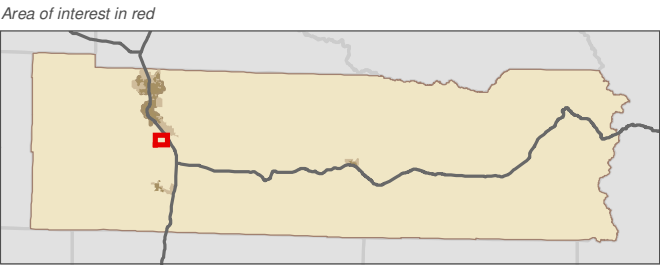
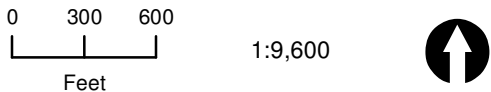
Lewis County, Washington
Shoreline Master Program

Map 14B - Landslide Hazards
Figure: Chehalis 8

Date: 6/3/2014

- Landslide Hazard**
- Very high instability potential
 - High instability potential
 - Moderate instability potential
 - Indeterminate instability potential
 - Variable instability potential
 - Low instability potential
 - Unknown instability potential

- SMA Rivers & Streams
- SMA Lakes
- Parcels
- Highways
- SMA Jurisdiction
- City
- UGA

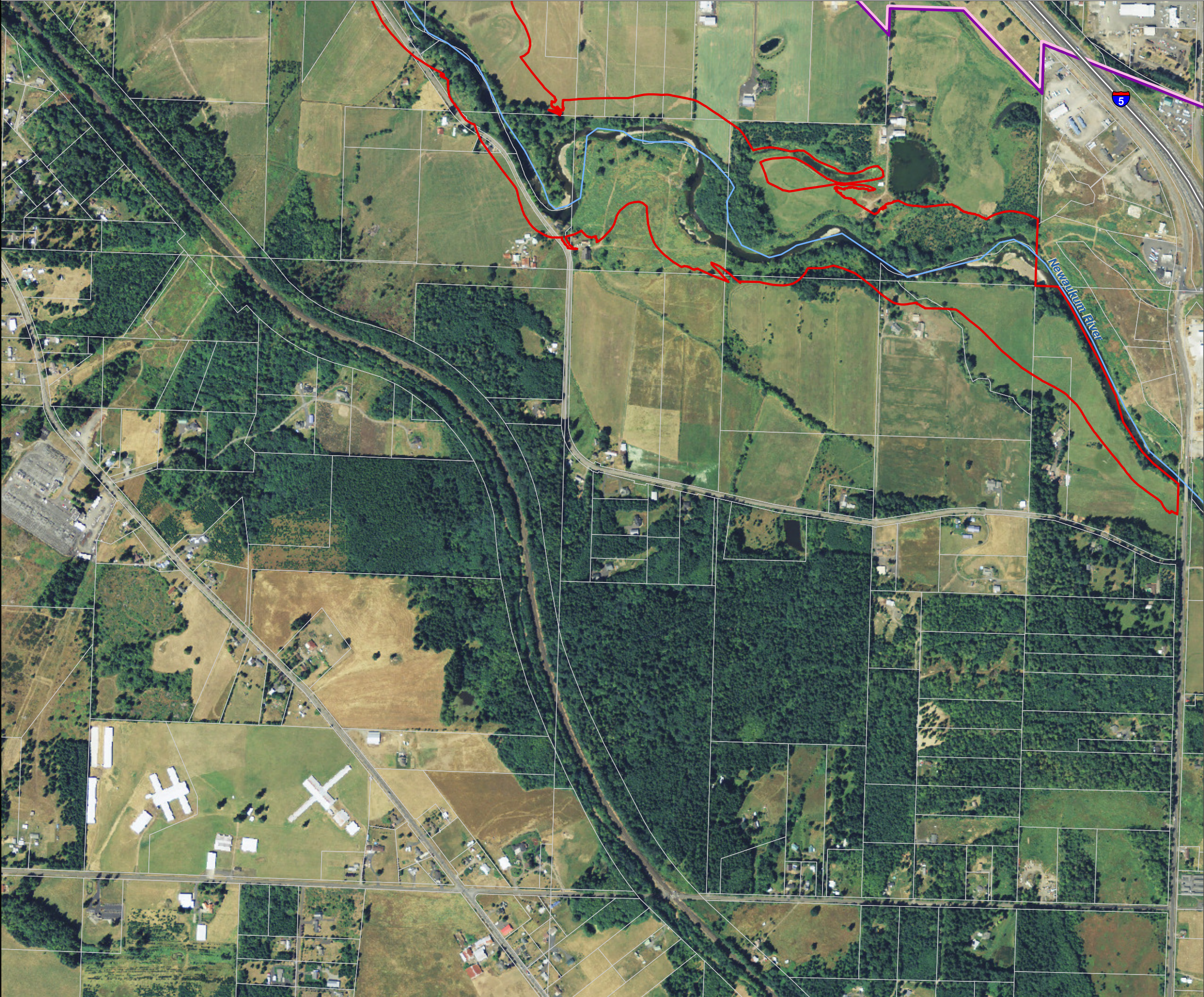


Data: Lewis County, USFWS NWI, FEMA, WA DNR, WSDOT, NRCS NAIP
Shoreline jurisdiction boundaries depicted on this map are approximate. They have not been formally delineated or surveyed and are intended for planning purposes only. Additional site-specific evaluation may be needed to confirm/verify information shown on this map.

Lewis County Coalition



City of Morton City of Winlock



Lewis County, Washington
Shoreline Master Program

Map 14B - Landslide Hazards
Figure: Chehalis 9

Date: 6/3/2014

Landslide Hazard

- Very high instability potential
- High instability potential
- Moderate instability potential
- Indeterminate instability potential
- Variable instability potential
- Low instability potential
- Unknown instability potential

SMA Rivers & Streams

SMA Lakes

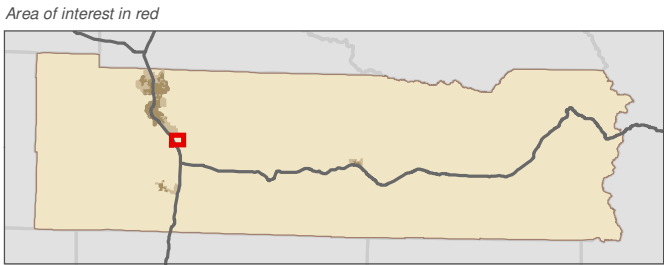
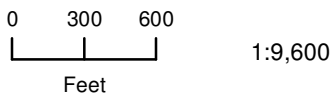
Parcels

Highways

SMA Jurisdiction

City

UGA

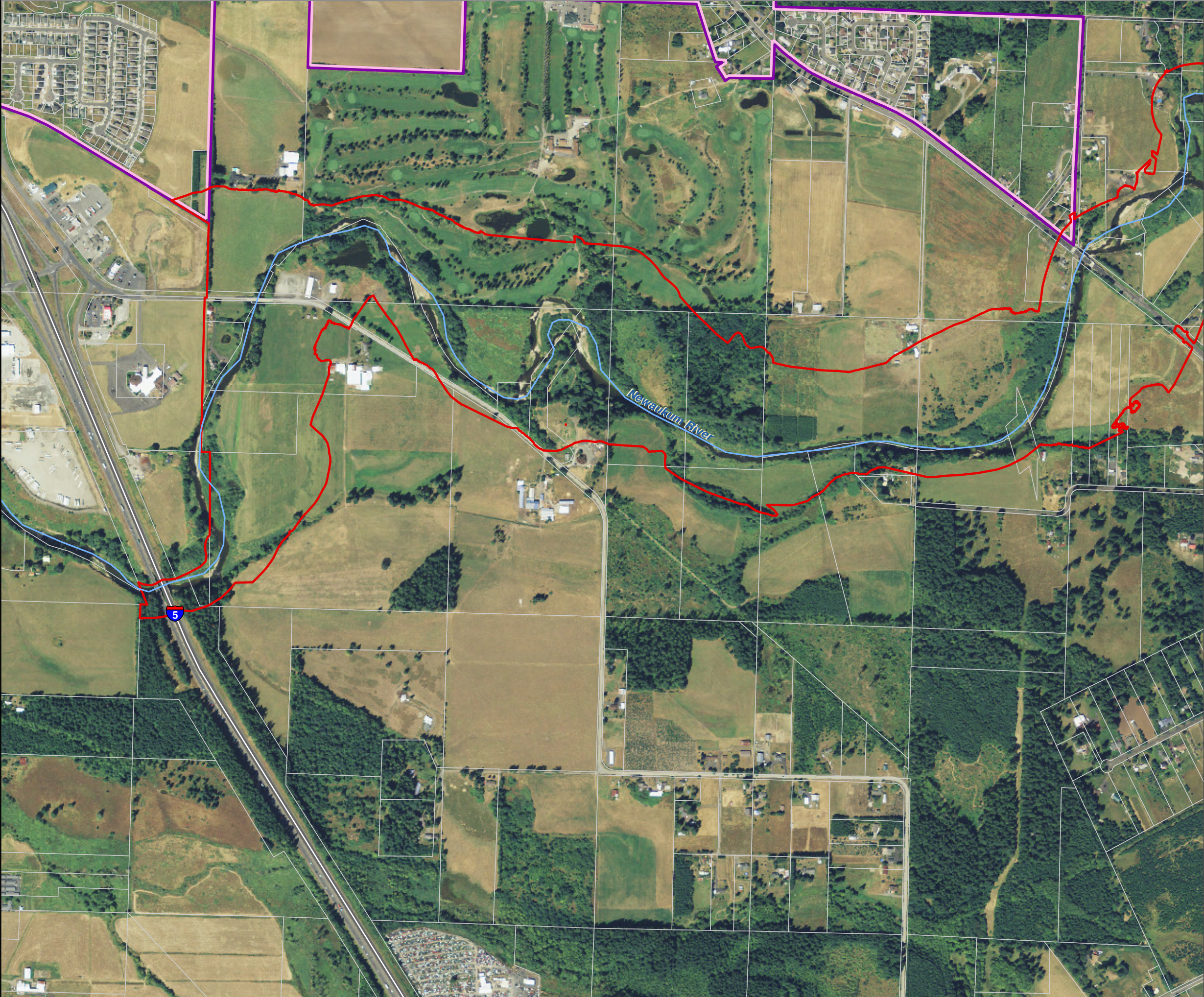


Data: Lewis County, USFWS NWI, FEMA, WA DNR, WSDOT, NRCS NAIP
Shoreline jurisdiction boundaries depicted on this map are approximate. They have not been formally delineated or surveyed and are intended for planning purposes only. Additional site-specific evaluation may be needed to confirm/verify information shown on this map.

Lewis County Coalition



City of Morton City of Winlock



Lewis County, Washington
Shoreline Master Program

Map 14B - Landslide Hazards
Figure: Morton 1

Date: 6/3/2014

Landslide Hazard

- Very high instability potential
- High instability potential
- Moderate instability potential
- Indeterminate instability potential
- Variable instability potential
- Low instability potential
- Unknown instability potential

SMA Rivers & Streams

SMA Lakes

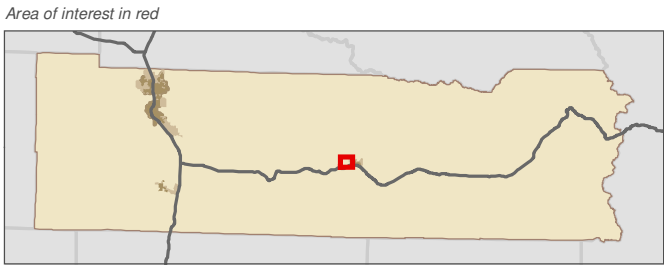
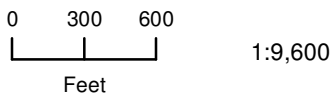
Parcels

Highways

SMA Jurisdiction

City

UGA

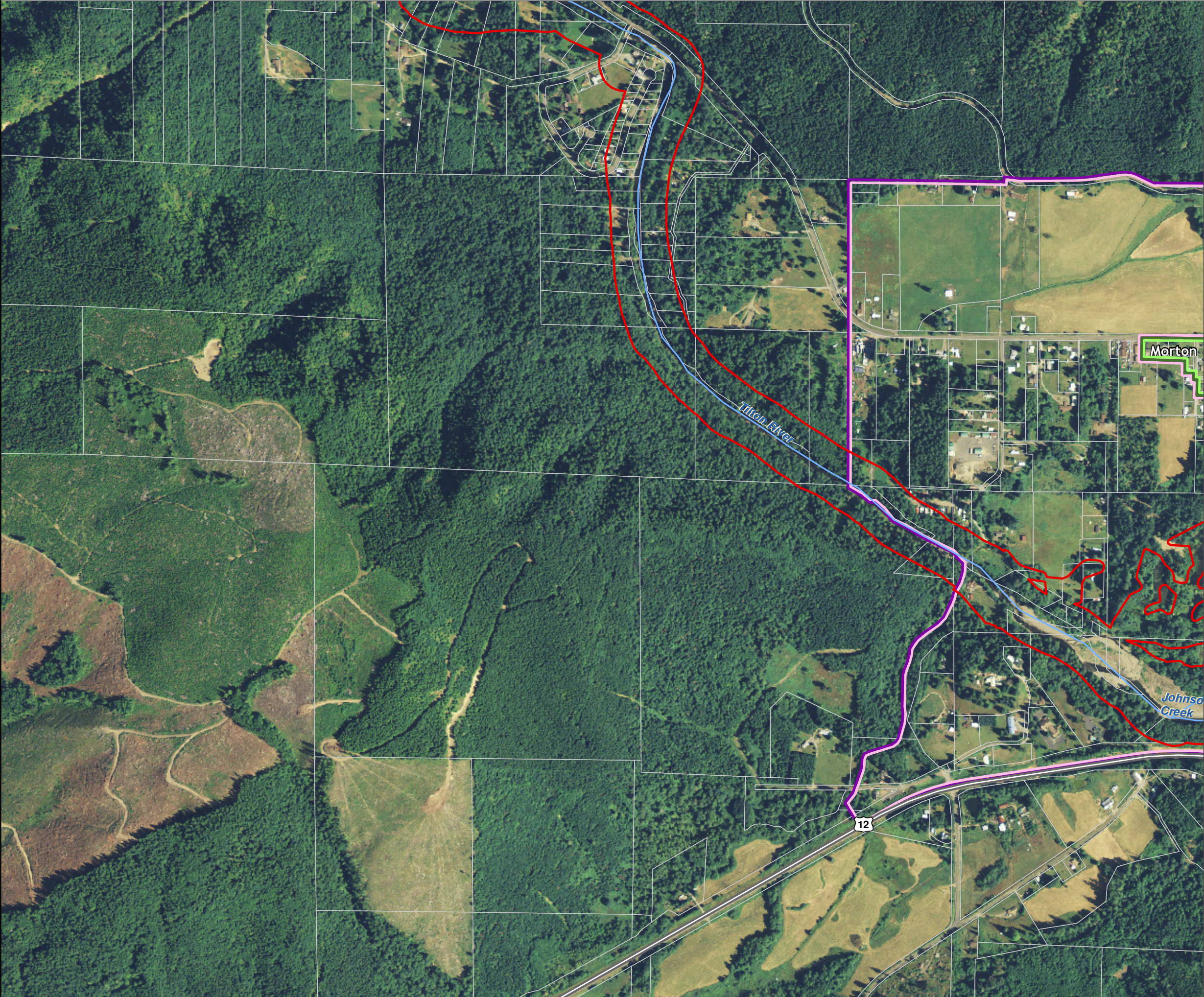


Data: Lewis County, USFWS NWI, FEMA, WA DNR, WSDOT, NRCS NAIP
Shoreline jurisdiction boundaries depicted on this map are approximate. They have not been formally delineated or surveyed and are intended for planning purposes only. Additional site-specific evaluation may be needed to confirm/verify information shown on this map.

Lewis County Coalition



City of Morton City of Winlock



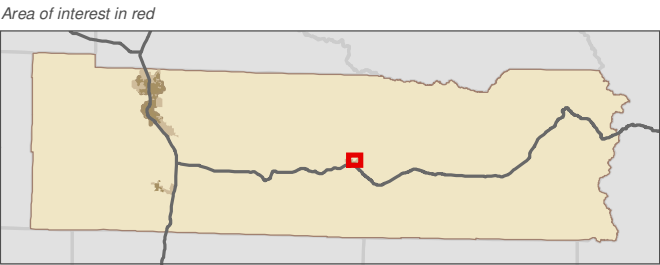
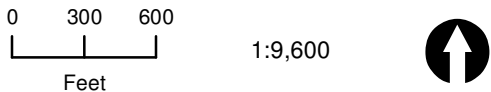
Lewis County, Washington
Shoreline Master Program

Map 14B - Landslide Hazards
Figure: Morton 2

Date: 6/3/2014

- Landslide Hazard**
- Very high instability potential
 - High instability potential
 - Moderate instability potential
 - Indeterminate instability potential
 - Variable instability potential
 - Low instability potential
 - Unknown instability potential

- SMA Rivers & Streams
- SMA Lakes
- Parcels
- Highways
- SMA Jurisdiction
- City
- UGA

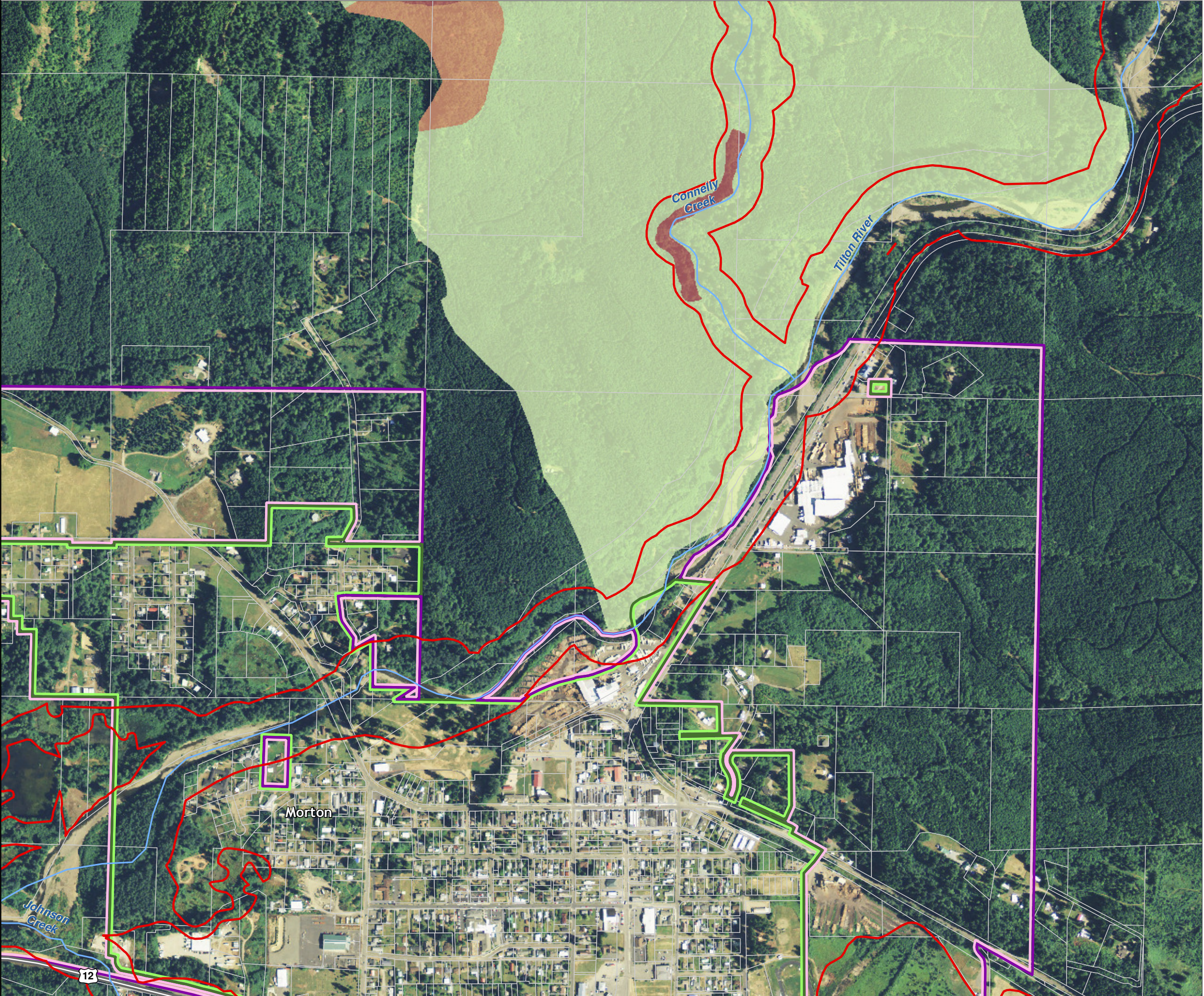


Data: Lewis County, USFWS NWI, FEMA, WA DNR, WSDOT, NRCS NAIP
Shoreline jurisdiction boundaries depicted on this map are approximate. They have not been formally delineated or surveyed and are intended for planning purposes only. Additional site-specific evaluation may be needed to confirm/verify information shown on this map.

Lewis County Coalition



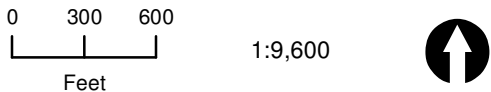
City of Morton City of Winlock



Map 14B - Landslide Hazards
Figure: Morton 3

Date: 6/3/2014

- Landslide Hazard**
- Very high instability potential
 - High instability potential
 - Moderate instability potential
 - Indeterminate instability potential
 - Variable instability potential
 - Low instability potential
 - Unknown instability potential
- SMA Rivers & Streams
- SMA Lakes
- Parcels
- Highways
- SMA Jurisdiction
- City
- UGA

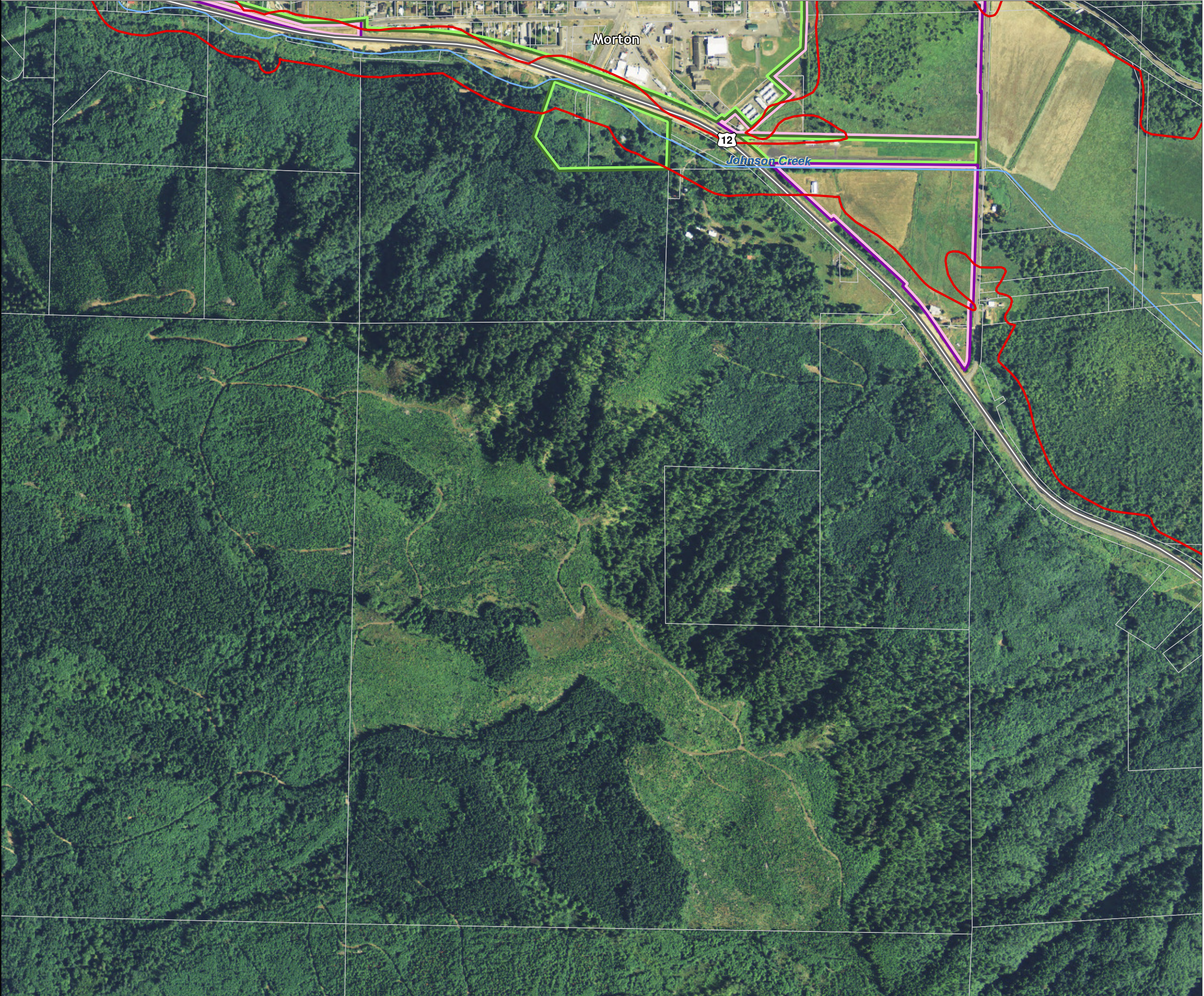


Data: Lewis County, USFWS NWI, FEMA, WA DNR, WSDOT, NRCS NAIP
Shoreline jurisdiction boundaries depicted on this map are approximate. They have not been formally delineated or surveyed and are intended for planning purposes only. Additional site-specific evaluation may be needed to confirm/verify information shown on this map.

Lewis County Coalition



City of Morton City of Winlock



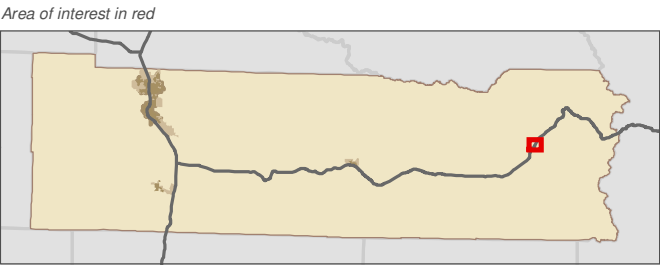
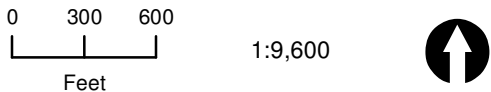
Lewis County, Washington
Shoreline Master Program

Map 14B - Landslide Hazards
Figure: Packwood 1

Date: 6/3/2014

- Landslide Hazard**
- Very high instability potential
 - High instability potential
 - Moderate instability potential
 - Indeterminate instability potential
 - Variable instability potential
 - Low instability potential
 - Unknown instability potential

- SMA Rivers & Streams
- SMA Lakes
- Parcels
- Highways
- SMA Jurisdiction
- City
- UGA

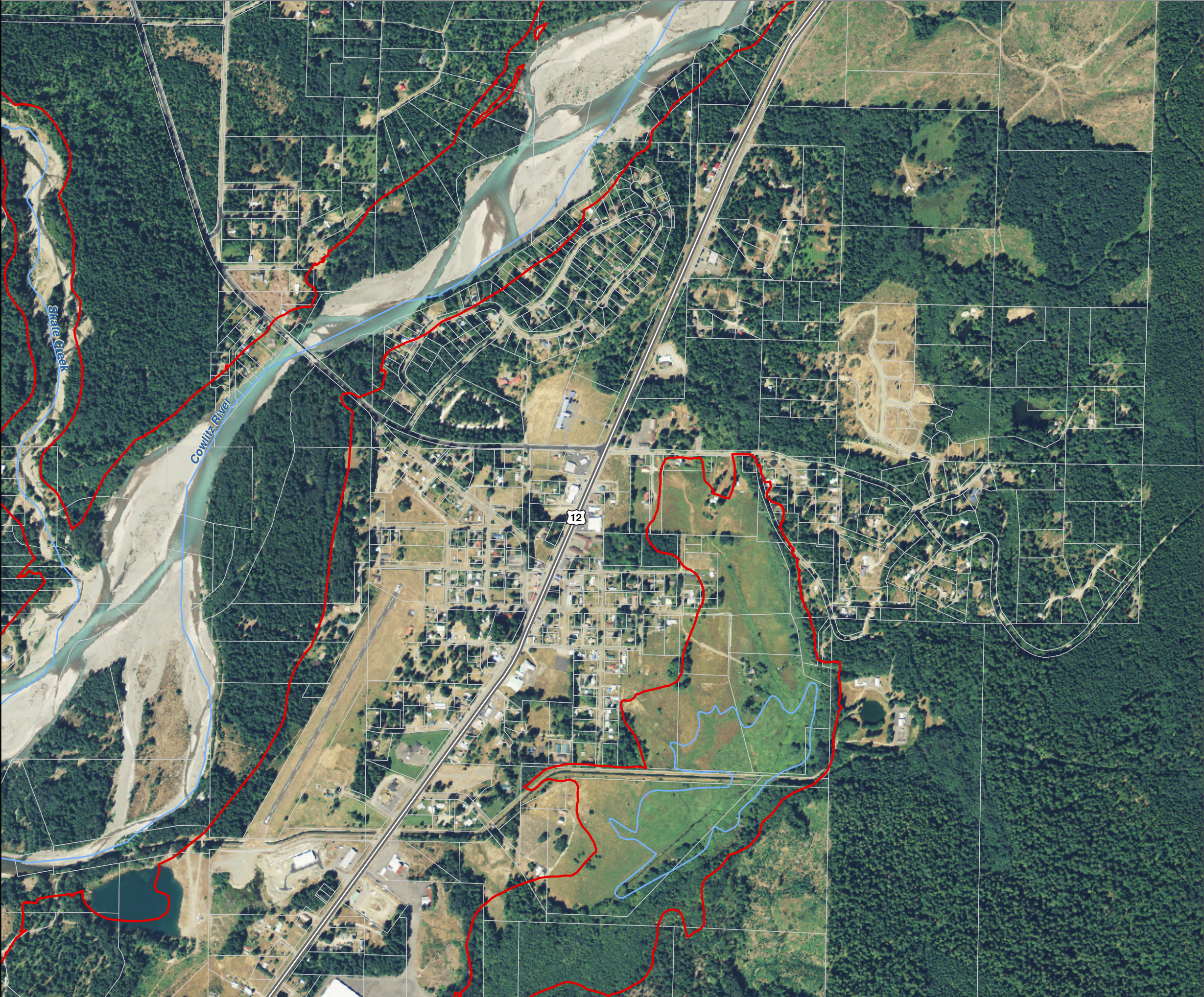


Data: Lewis County, USFWS NWI, FEMA, WA DNR, WSDOT, NRCS NAIP
Shoreline jurisdiction boundaries depicted on this map are approximate. They have not been formally delineated or surveyed and are intended for planning purposes only. Additional site-specific evaluation may be needed to confirm/verify information shown on this map.

Lewis County Coalition



City of Morton City of Winlock



Lewis County, Washington
Shoreline Master Program

Map 14B - Landslide Hazards
Figure: Winlock 1

Date: 6/3/2014

Landslide Hazard

- Very high instability potential
- High instability potential
- Moderate instability potential
- Indeterminate instability potential
- Variable instability potential
- Low instability potential
- Unknown instability potential

SMA Rivers & Streams

SMA Lakes

Parcels

Highways

SMA Jurisdiction

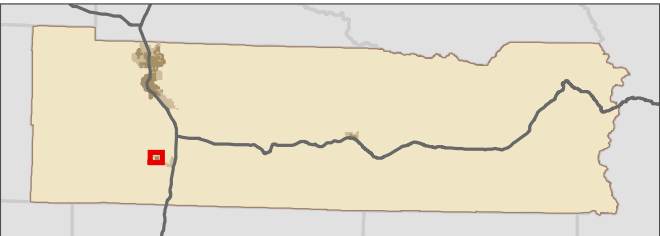
City

UGA

0 300 600
Feet
1:9,600



Area of interest in red

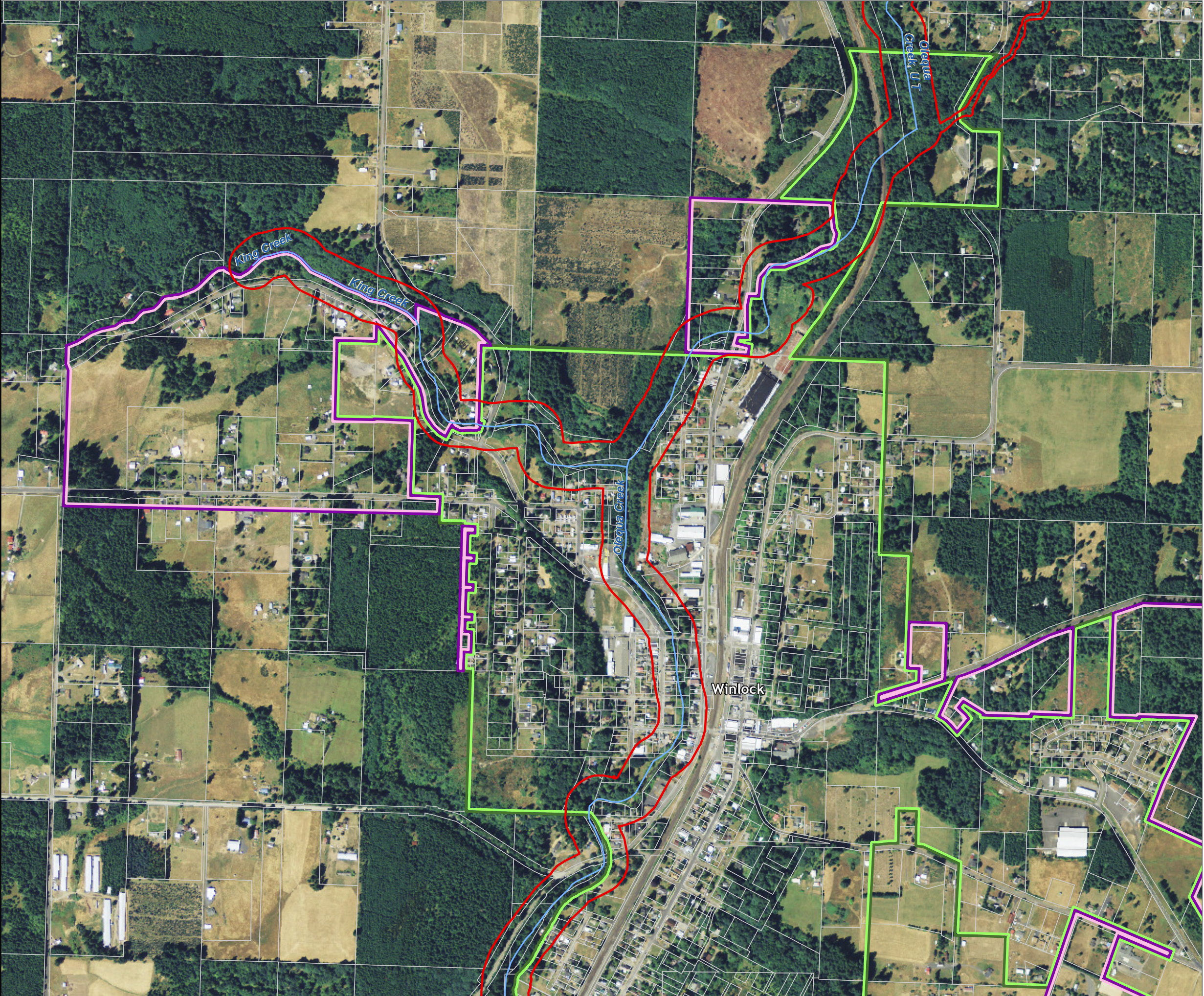


Data: Lewis County, USFWS NWI, FEMA, WA DNR, WSDOT, NRCS NAIP
Shoreline jurisdiction boundaries depicted on this map are approximate. They have not been formally delineated or surveyed and are intended for planning purposes only. Additional site-specific evaluation may be needed to confirm/verify information shown on this map.

Lewis County Coalition



City of Morton City of Winlock

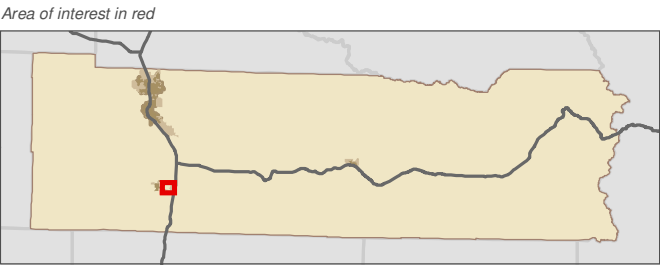
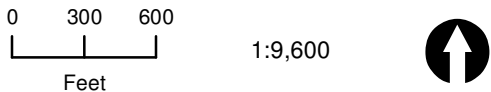


Map 14B - Landslide Hazards
Figure: Winlock 2

Date: 6/3/2014

- Landslide Hazard**
- Very high instability potential
 - High instability potential
 - Moderate instability potential
 - Indeterminate instability potential
 - Variable instability potential
 - Low instability potential
 - Unknown instability potential

- SMA Rivers & Streams
- SMA Lakes
- Parcels
- Highways
- SMA Jurisdiction
- City
- UGA

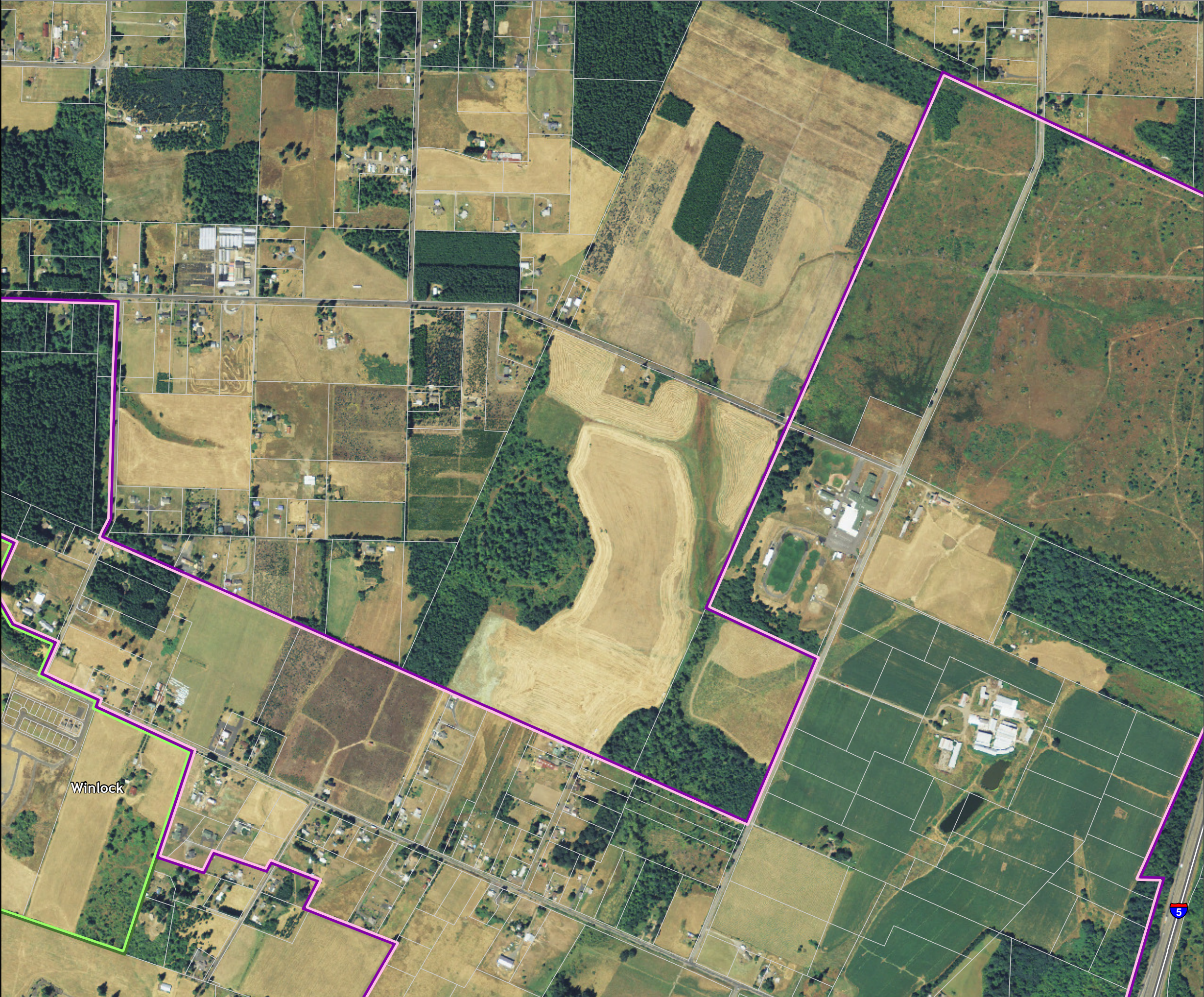


Data: Lewis County, USFWS NWI, FEMA, WA DNR, WSDOT, NRCS NAIP
Shoreline jurisdiction boundaries depicted on this map are approximate. They have not been formally delineated or surveyed and are intended for planning purposes only. Additional site-specific evaluation may be needed to confirm/verify information shown on this map.

Lewis County Coalition



City of Morton City of Winlock



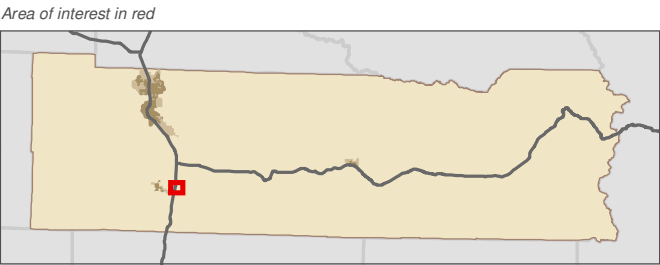
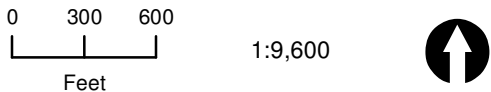
Lewis County, Washington
Shoreline Master Program

Map 14B - Landslide Hazards
Figure: Winlock 3

Date: 6/3/2014

- Landslide Hazard**
- Very high instability potential
 - High instability potential
 - Moderate instability potential
 - Indeterminate instability potential
 - Variable instability potential
 - Low instability potential
 - Unknown instability potential

- SMA Rivers & Streams
- SMA Lakes
- Parcels
- Highways
- SMA Jurisdiction
- City
- UGA

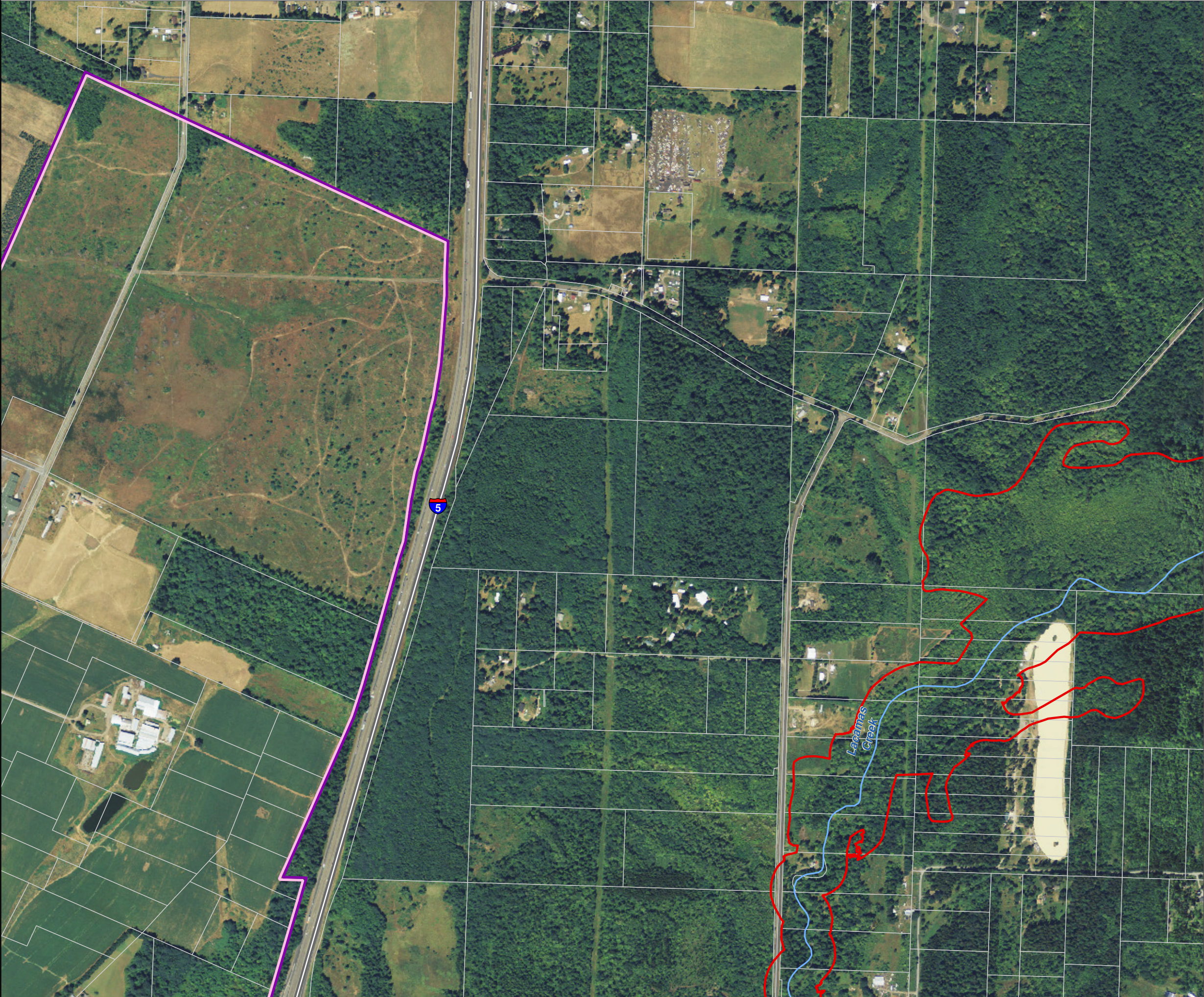


Data: Lewis County, USFWS NWI, FEMA, WA DNR, WSDOT, NRCS NAIP
Shoreline jurisdiction boundaries depicted on this map are approximate. They have not been formally delineated or surveyed and are intended for planning purposes only. Additional site-specific evaluation may be needed to confirm/verify information shown on this map.

Lewis County Coalition



City of Morton City of Winlock

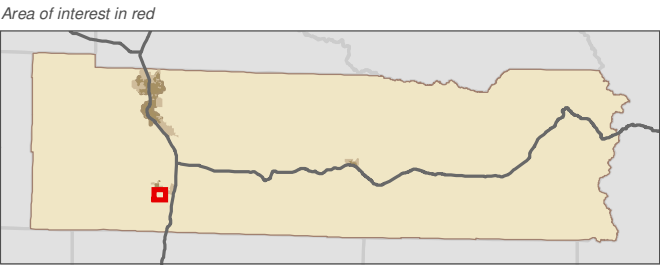
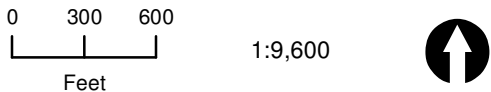


Lewis County, Washington
Shoreline Master Program

Map 14B - Landslide Hazards
Figure: Winlock 4

Date: 6/3/2014

- Landslide Hazard**
- Very high instability potential
 - High instability potential
 - Moderate instability potential
 - Indeterminate instability potential
 - Variable instability potential
 - Low instability potential
 - Unknown instability potential
- SMA Rivers & Streams
- SMA Lakes
- Parcels
- Highways
- SMA Jurisdiction
- City
- UGA



Data: Lewis County, USFWS NWI, FEMA, WA DNR, WSDOT, NRCS NAIP
Shoreline jurisdiction boundaries depicted on this map are approximate. They have not been formally delineated or surveyed and are intended for planning purposes only. Additional site-specific evaluation may be needed to confirm/verify information shown on this map.

Lewis County Coalition



City of Morton City of Winlock



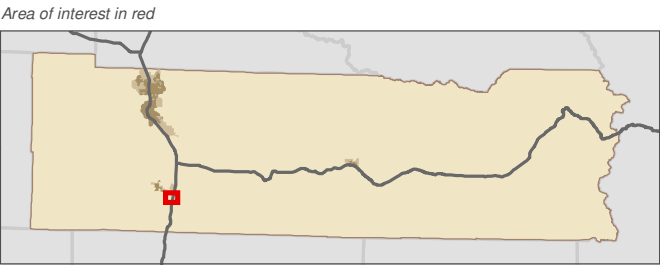
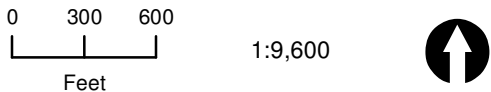
Lewis County, Washington
Shoreline Master Program

Map 14B - Landslide Hazards
Figure: Winlock 5

Date: 6/3/2014

- Landslide Hazard**
- Very high instability potential
 - High instability potential
 - Moderate instability potential
 - Indeterminate instability potential
 - Variable instability potential
 - Low instability potential
 - Unknown instability potential

- SMA Rivers & Streams
- SMA Lakes
- Parcels
- Highways
- SMA Jurisdiction
- City
- UGA



Data: Lewis County, USFWS NWI, FEMA, WA DNR, WSDOT, NRCS NAIP
Shoreline jurisdiction boundaries depicted on this map are approximate. They have not been formally delineated or surveyed and are intended for planning purposes only. Additional site-specific evaluation may be needed to confirm/verify information shown on this map.

Lewis County Coalition



City of Morton City of Winlock

