

Lewis County, Washington
Shoreline Master Program

Map 15A - NLCD Vegetation (2001)

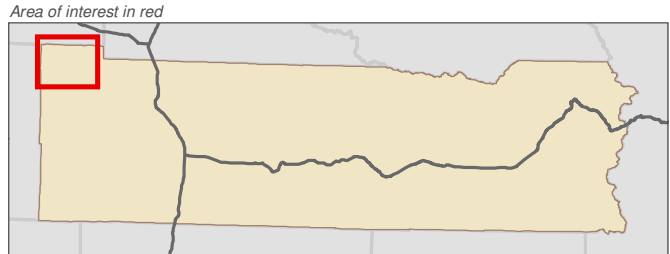
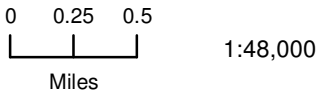
Figure 1

Date: 6/3/2014

NLCD Vegetation/Land
Cover

- No Data
- Agricultural Vegetation
- Aquatic Vegetation
- Developed & Other Human Use
- Forest & Woodland
- Introduced & Semi Natural Vegetation
- Nonvascular & Sparse Vascular Rock Vegetation
- Open Water
- Polar & High Montane Vegetation
- Recently Disturbed or Modified
- Semi-Desert
- Shrubland & Grassland

- SMA Rivers & Streams
- SMA Lakes
- Highways
- Parcels
- SMA Jurisdiction
- City
- UGA



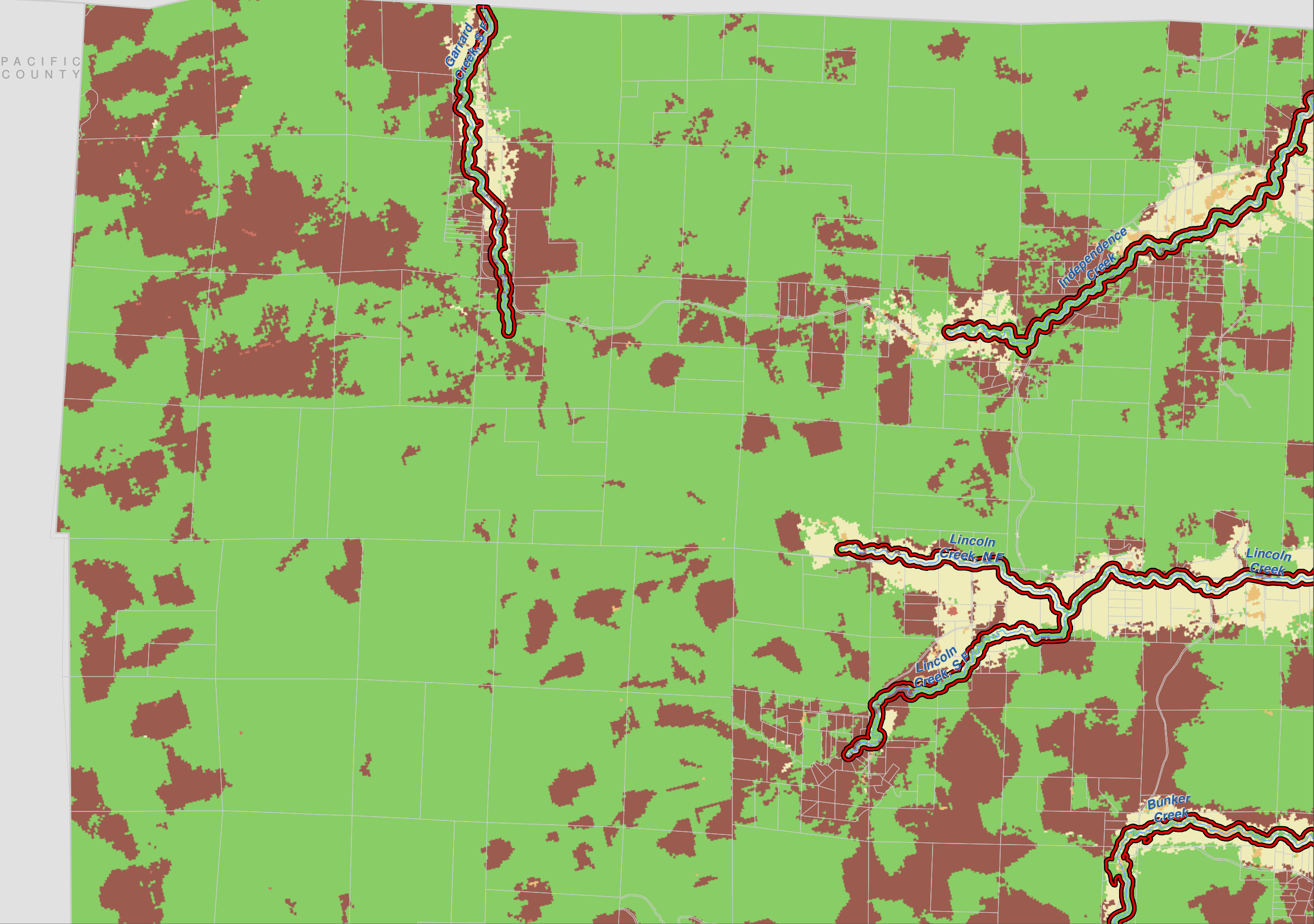
Data: Lewis County, USFWS NWI, FEMA, WA DNR, WSDOT, NRCS NAIP

Shoreline jurisdiction boundaries depicted on this map are approximate. They have not been formally delineated or surveyed and are intended for planning purposes only. Additional site-specific evaluation may be needed to confirm/verify information shown on this map.

Lewis County Coalition



City of Morton City of Winlock



Lewis County, Washington
Shoreline Master Program

Map 15A - NLCD Vegetation (2001)

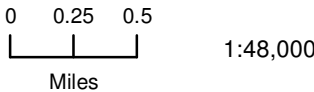
Figure 2

Date: 6/3/2014

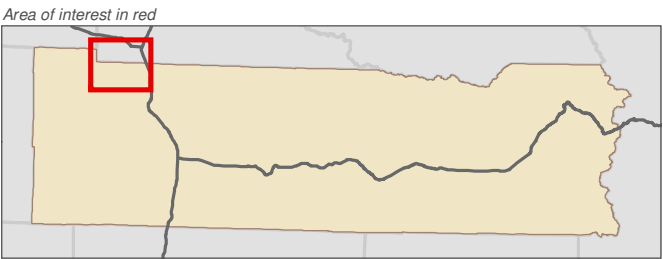
NLCD Vegetation/Land
Cover

- No Data
- Agricultural Vegetation
- Aquatic Vegetation
- Developed & Other Human Use
- Forest & Woodland
- Introduced & Semi Natural Vegetation
- Nonvascular & Sparse Vascular Rock Vegetation
- Open Water
- Polar & High Montane Vegetation
- Recently Disturbed or Modified
- Semi-Desert
- Shrubland & Grassland

- SMA Rivers & Streams
- SMA Lakes
- Highways
- Parcels
- SMA Jurisdiction
- City
- UGA



1:48,000



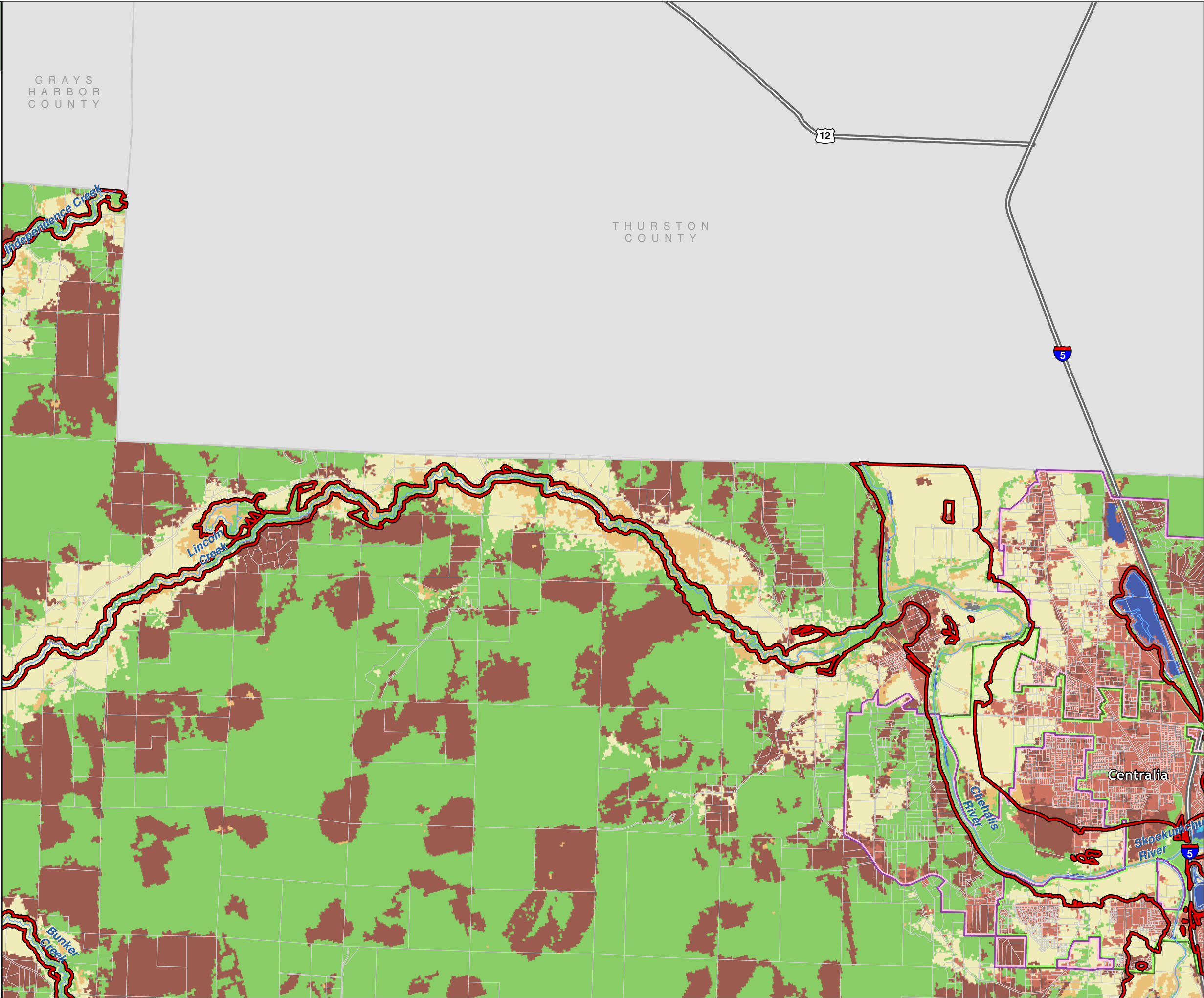
Data: Lewis County, USFWS NWI, FEMA, WA DNR, WSDOT, NRCS NAIP

Shoreline jurisdiction boundaries depicted on this map are approximate. They have not been formally delineated or surveyed and are intended for planning purposes only. Additional site-specific evaluation may be needed to confirm/verify information shown on this map.

Lewis County Coalition



City of Morton City of Winlock



Lewis County, Washington
Shoreline Master Program

Map 15A - NLCD Vegetation (2001)
Figure 3

Date: 6/3/2014

NLCD Vegetation/Land Cover

No Data

Agricultural Vegetation

Aquatic Vegetation

Developed & Other Human Use

Forest & Woodland

Introduced & Semi Natural Vegetation

Nonvascular & Sparse Vascular Rock Vegetation

Open Water

Polar & High Montane Vegetation

Recently Disturbed or Modified

Semi-Desert

Shrubland & Grassland

SMA Rivers & Streams

SMA Lakes

Highways

Parcels

SMA Jurisdiction

City

UGA

00.250.5

Miles

1:48,000

↑

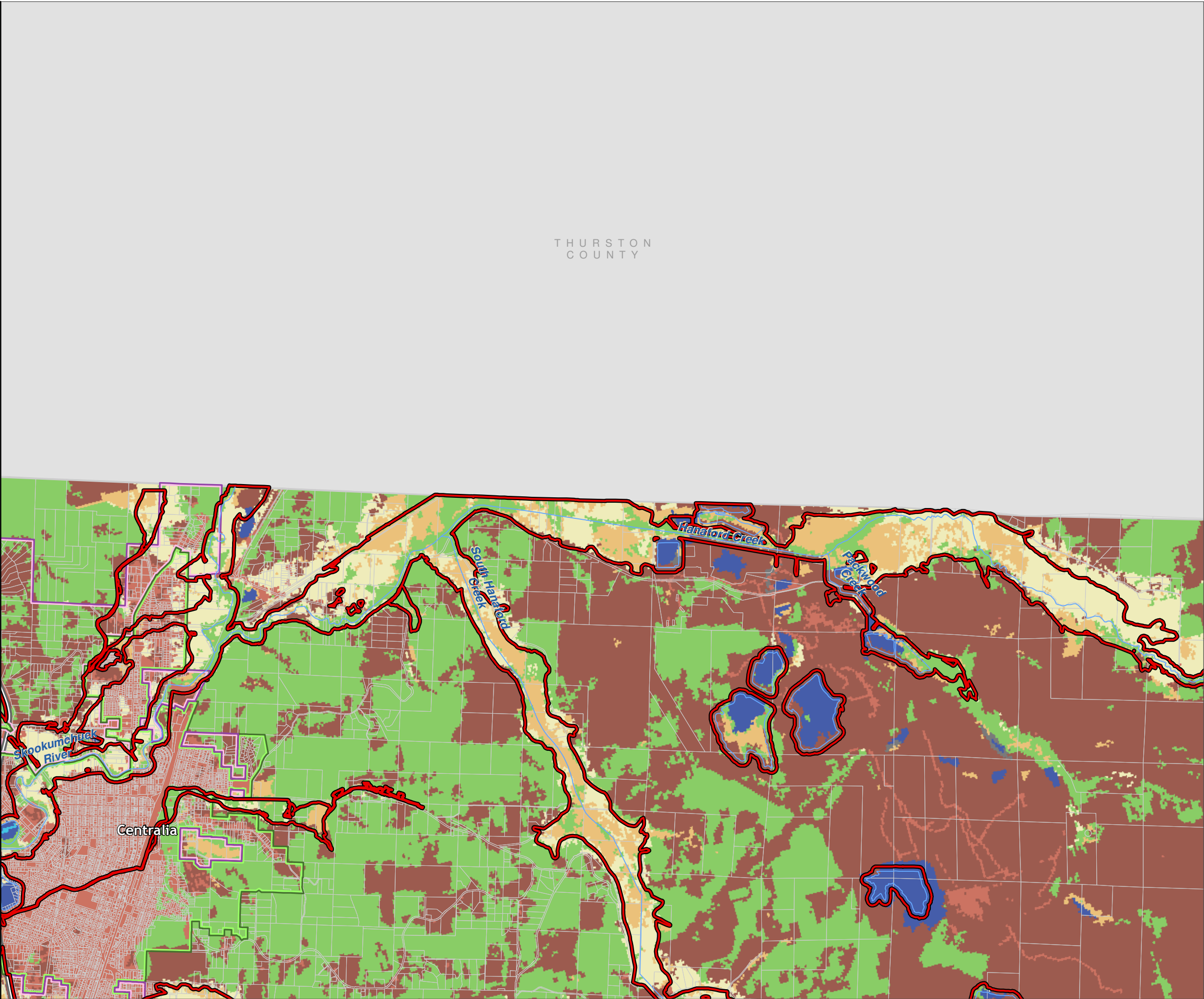
Area of interest in red

Data: Lewis County, USFWS NWI, FEMA, WA DNR, WSDOT, NRCS NAIP

Shoreline jurisdiction boundaries depicted on this map are approximate. They have not been formally delineated or surveyed and are intended for planning purposes only. Additional site-specific evaluation may be needed to confirm/verify information shown on this map.

Lewis County Coalition

City of MortonCity of Winlock



Lewis County, Washington
Shoreline Master Program

Map 15A - NLCD Vegetation (2001)
Figure 4

Date: 6/3/2014

NLCD Vegetation/Land Cover

No Data

Agricultural Vegetation

Aquatic Vegetation

Developed & Other Human Use

Forest & Woodland

Introduced & Semi Natural Vegetation

Nonvascular & Sparse Vascular Rock Vegetation

Open Water

Polar & High Montane Vegetation

Recently Disturbed or Modified

Semi-Desert

Shrubland & Grassland

SMA Rivers & Streams

SMA Lakes

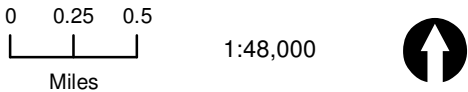
Highways

Parcels

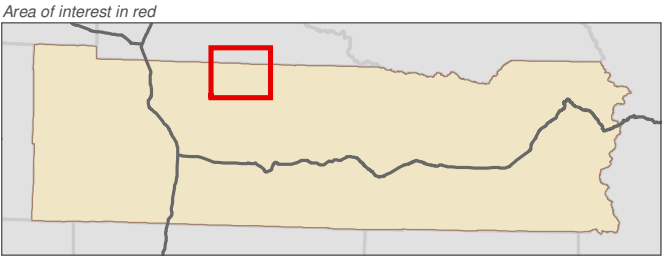
SMA Jurisdiction

City

UGA



1:48,000



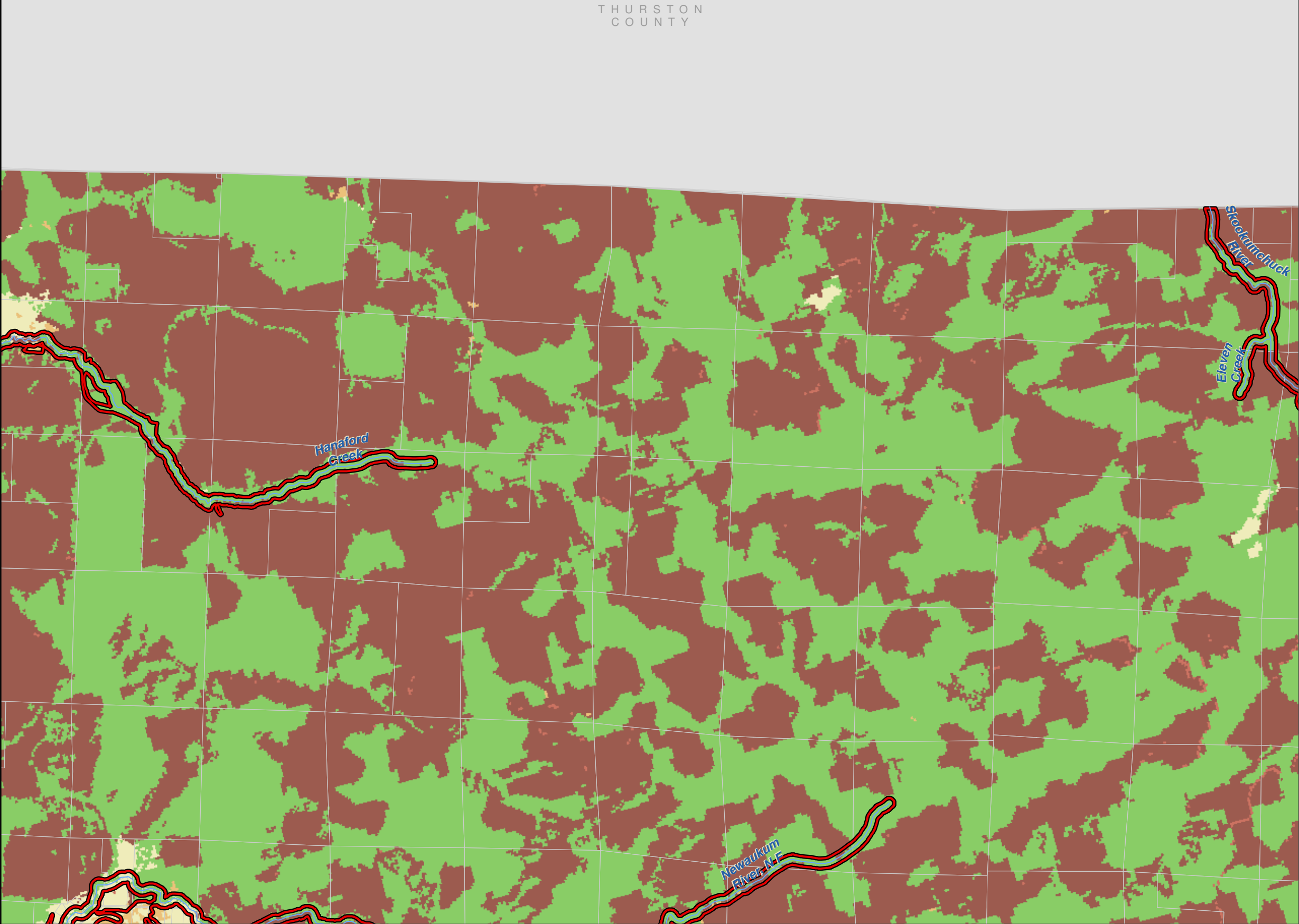
Data: Lewis County, USFWS NWI, FEMA, WA DNR, WSDOT, NRCS NAIP

Shoreline jurisdiction boundaries depicted on this map are approximate. They have not been formally delineated or surveyed and are intended for planning purposes only. Additional site-specific evaluation may be needed to confirm/verify information shown on this map.

Lewis County Coalition



City of Morton City of Winlock



Lewis County, Washington
Shoreline Master Program

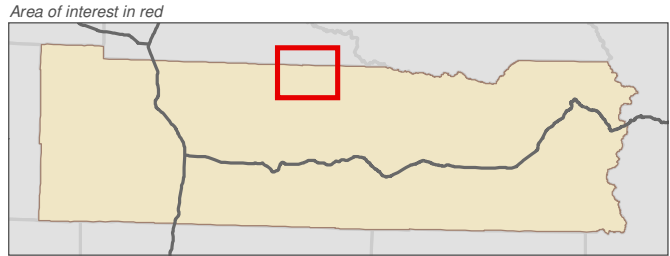
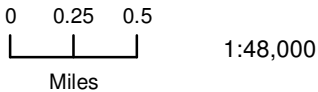
Map 15A - NLCD Vegetation (2001)

Figure 5

Date: 6/3/2014

- NLCD Vegetation/Land Cover**

 - No Data
 - Agricultural Vegetation
 - Aquatic Vegetation
 - Developed & Other Human Use
 - Forest & Woodland
 - Introduced & Semi Natural Vegetation
 - Nonvascular & Sparse Vascular Rock Vegetation
 - Open Water
 - Polar & High Montane Vegetation
 - Recently Disturbed or Modified
 - Semi-Desert
 - Shrubland & Grassland
- SMA Rivers & Streams
 - SMA Lakes
 - Highways
 - Parcels
 - SMA Jurisdiction
 - City
 - UGA



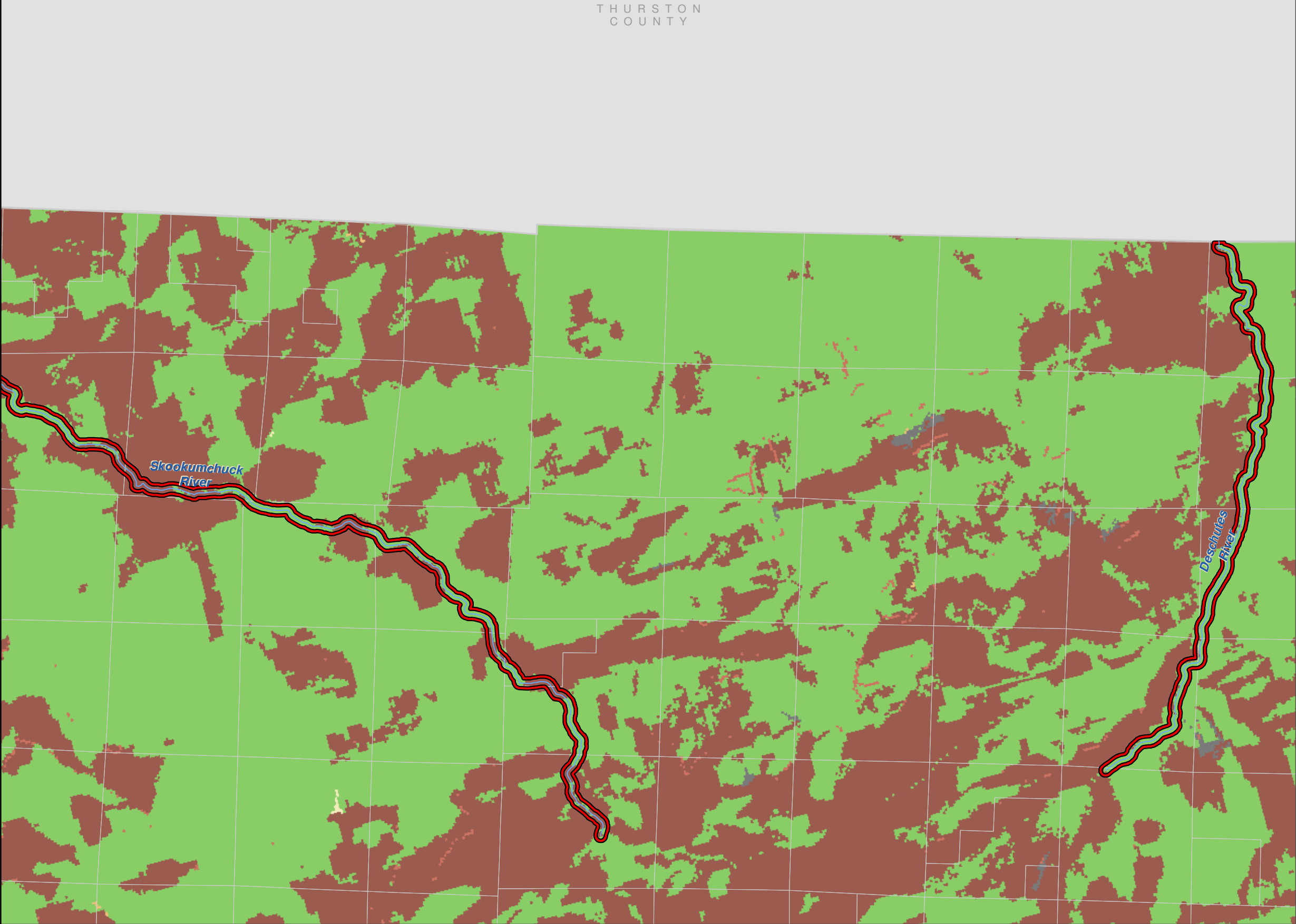
Data: Lewis County, USFWS NWI, FEMA, WA DNR, WSDOT, NRCS NAIP

Shoreline jurisdiction boundaries depicted on this map are approximate. They have not been formally delineated or surveyed and are intended for planning purposes only. Additional site-specific evaluation may be needed to confirm/verify information shown on this map.

Lewis County Coalition



City of Morton City of Winlock



Lewis County, Washington
Shoreline Master Program

Map 15A - NLCD Vegetation (2001)

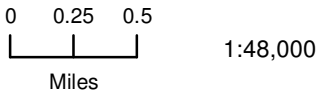
Figure 6

Date: 6/3/2014

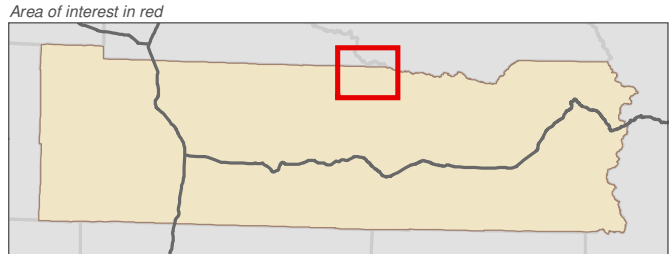
NLCD Vegetation/Land
Cover

- No Data
- Agricultural Vegetation
- Aquatic Vegetation
- Developed & Other Human Use
- Forest & Woodland
- Introduced & Semi Natural Vegetation
- Nonvascular & Sparse Vascular Rock Vegetation
- Open Water
- Polar & High Montane Vegetation
- Recently Disturbed or Modified
- Semi-Desert
- Shrubland & Grassland

- SMA Rivers & Streams
- SMA Lakes
- Highways
- Parcels
- SMA Jurisdiction
- City
- UGA



1:48,000



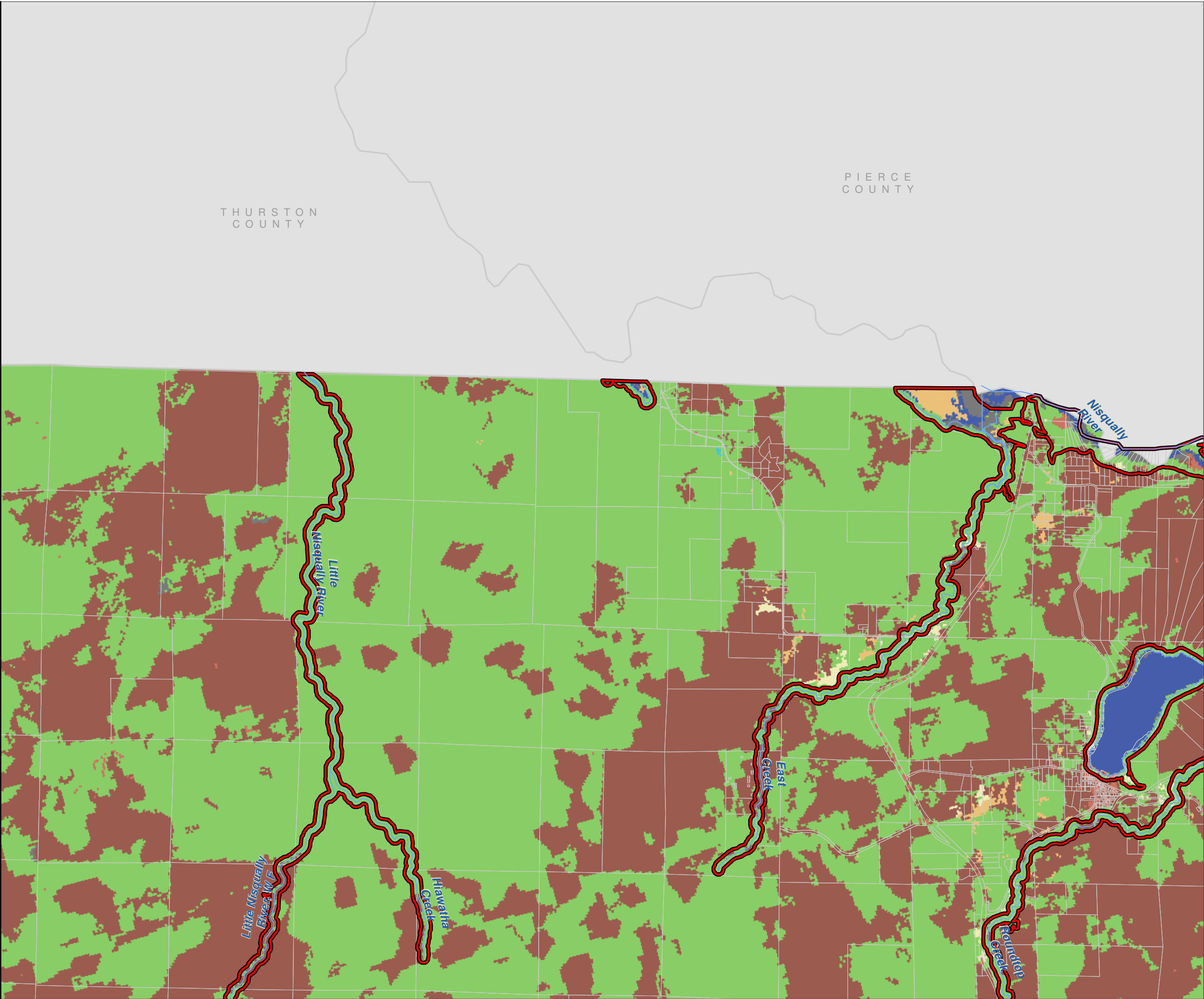
Data: Lewis County, USFWS NWI, FEMA, WA DNR, WSDOT, NRCS NAIP

Shoreline jurisdiction boundaries depicted on this map are approximate. They have not been formally delineated or surveyed and are intended for planning purposes only. Additional site-specific evaluation may be needed to confirm/verify information shown on this map.

Lewis County Coalition



City of Morton City of Winlock



Lewis County, Washington
Shoreline Master Program

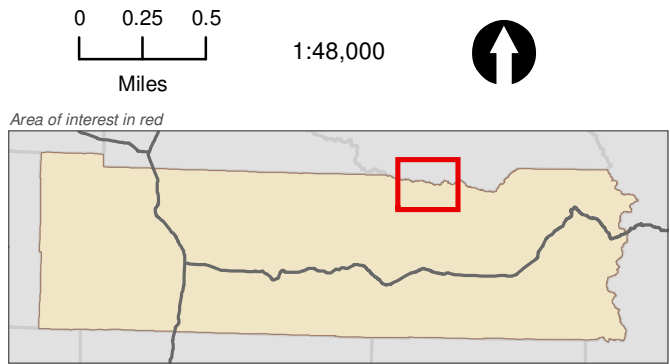
Map 15A - NLCD Vegetation (2001)
Figure 7

Date: 6/3/2014

NLCD Vegetation/Land Cover

- No Data
- Agricultural Vegetation
- Aquatic Vegetation
- Developed & Other Human Use
- Forest & Woodland
- Introduced & Semi Natural Vegetation
- Nonvascular & Sparse Vascular Rock Vegetation
- Open Water
- Polar & High Montane Vegetation
- Recently Disturbed or Modified
- Semi-Desert
- Shrubland & Grassland

- SMA Rivers & Streams
- SMA Lakes
- Highways
- Parcels
- SMA Jurisdiction
- City
- UGA

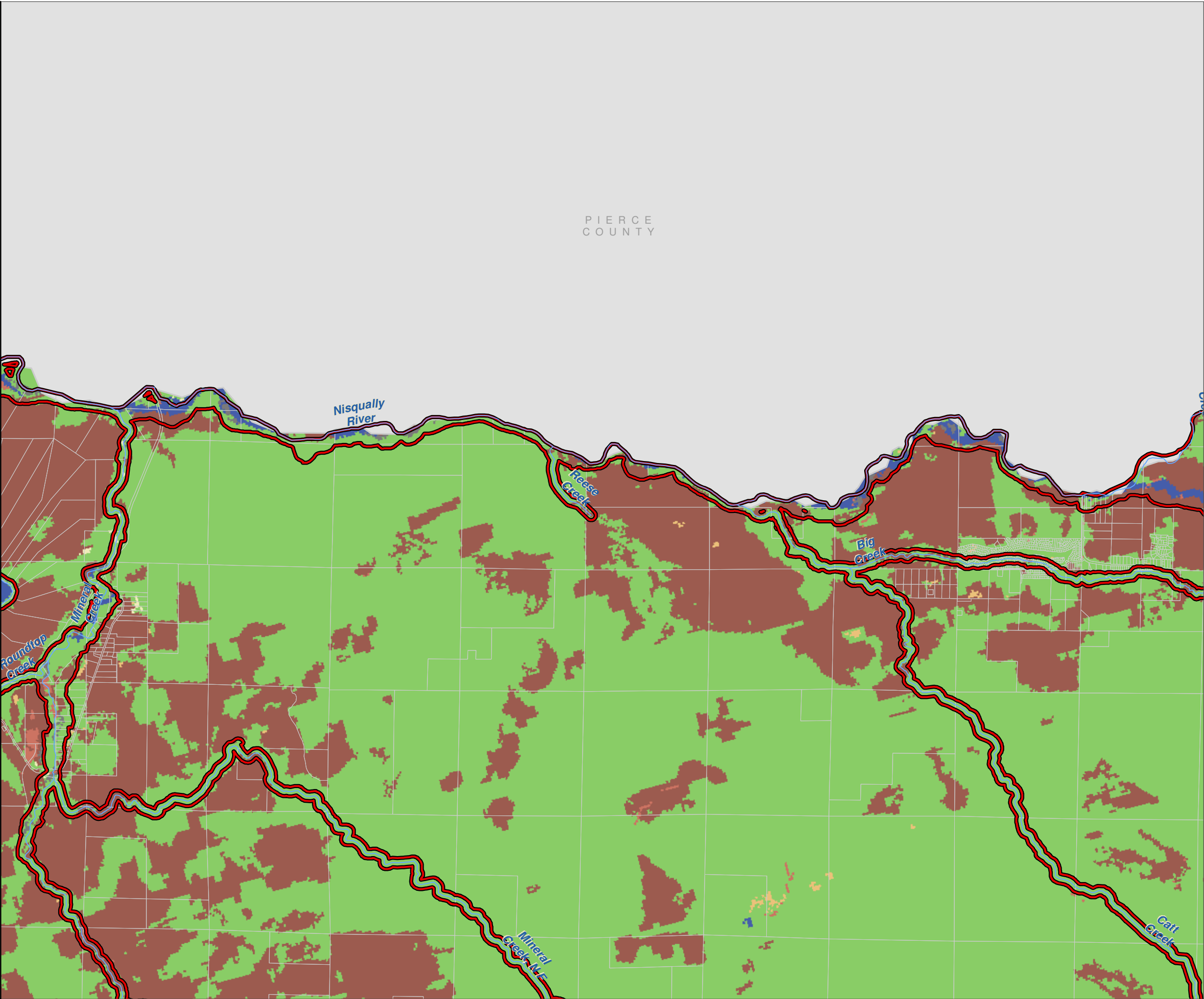


Data: Lewis County, USFWS NWI, FEMA, WA DNR, WSDOT, NRCS NAIP

Shoreline jurisdiction boundaries depicted on this map are approximate. They have not been formally delineated or surveyed and are intended for planning purposes only. Additional site-specific evaluation may be needed to confirm/verify information shown on this map.

Lewis County Coalition

City of Morton City of Winlock



Lewis County, Washington
Shoreline Master Program

Map 15A - NLCD Vegetation (2001)

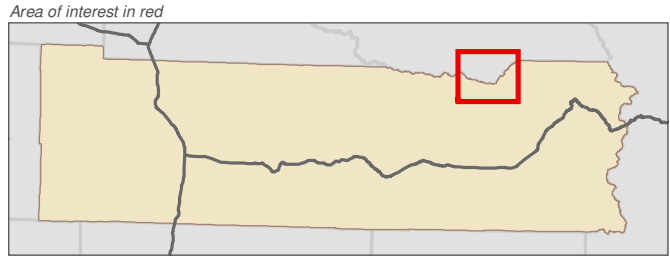
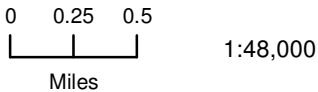
Figure 8

Date: 6/3/2014

NLCD Vegetation/Land Cover

- No Data
- Agricultural Vegetation
- Aquatic Vegetation
- Developed & Other Human Use
- Forest & Woodland
- Introduced & Semi Natural Vegetation
- Nonvascular & Sparse Vascular Rock Vegetation
- Open Water
- Polar & High Montane Vegetation
- Recently Disturbed or Modified
- Semi-Desert
- Shrubland & Grassland

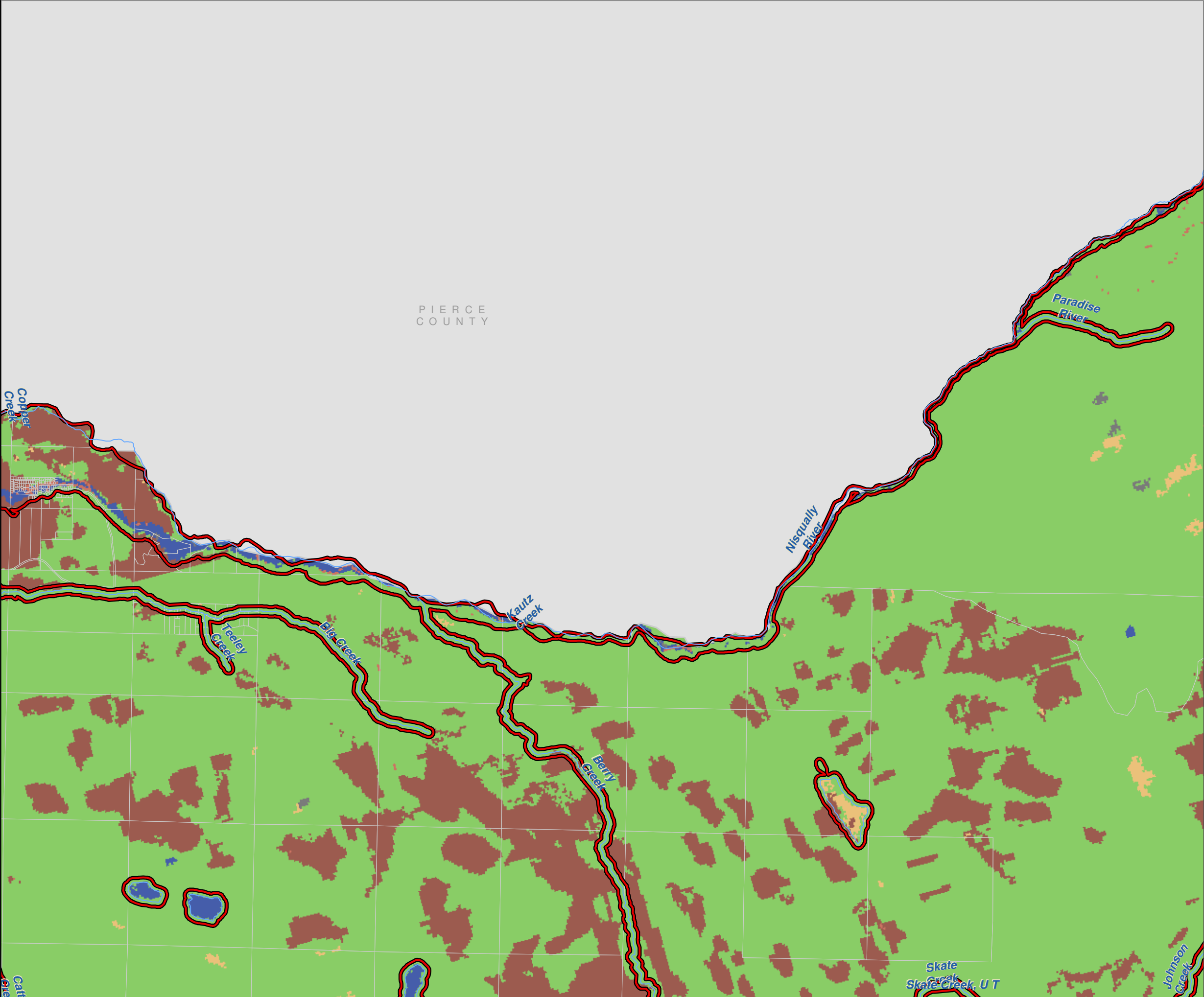
- SMA Rivers & Streams
- SMA Lakes
- Highways
- Parcels
- SMA Jurisdiction
- City
- UGA



Data: Lewis County, USFWS NWI, FEMA, WA DNR, WSDOT, NRCS NAIP

Shoreline jurisdiction boundaries depicted on this map are approximate. They have not been formally delineated or surveyed and are intended for planning purposes only. Additional site-specific evaluation may be needed to confirm/verify information shown on this map.

Lewis County Coalition



Lewis County, Washington
Shoreline Master Program

Map 15A - NLCD Vegetation (2001)

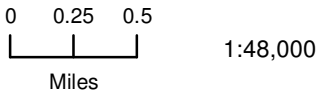
Figure 9

Date: 6/3/2014

NLCD Vegetation/Land
Cover

- No Data
- Agricultural Vegetation
- Aquatic Vegetation
- Developed & Other Human Use
- Forest & Woodland
- Introduced & Semi Natural Vegetation
- Nonvascular & Sparse Vascular Rock Vegetation
- Open Water
- Polar & High Montane Vegetation
- Recently Disturbed or Modified
- Semi-Desert
- Shrubland & Grassland

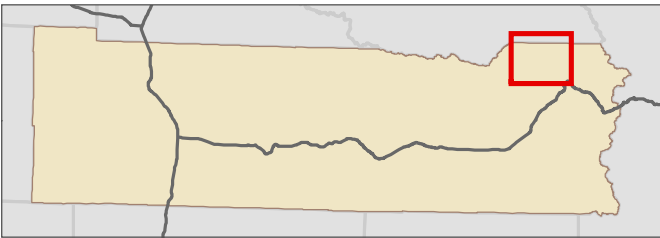
- SMA Rivers & Streams
- SMA Lakes
- Highways
- Parcels
- SMA Jurisdiction
- City
- UGA



1:48,000



Area of interest in red



Data: Lewis County, USFWS NWI, FEMA, WA DNR, WSDOT, NRCS NAIP

Shoreline jurisdiction boundaries depicted on this map are approximate. They have not been formally delineated or surveyed and are intended for planning purposes only. Additional site-specific evaluation may be needed to confirm/verify information shown on this map.

Lewis County Coalition



City of Morton City of Winlock



PIERCE
COUNTY

Nisqually
River

Stevens
Creek

Taos
Creek

Cowlitz River,
Muddy F

Chanapeosh River

Laughing
Creek

Johnson
Creek

Butte
Creek

Summit
Creek

12

Cortright
Creek

Lewis County, Washington
Shoreline Master Program

Map 15A - NLCD Vegetation (2001)

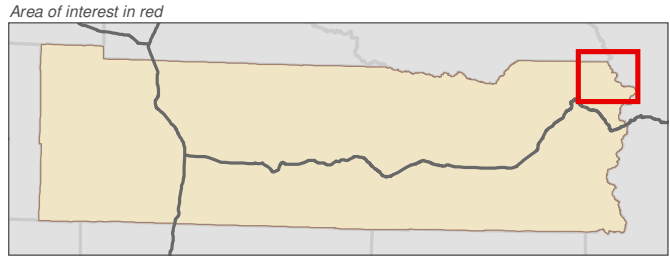
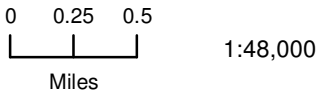
Figure 10

Date: 6/3/2014

NLCD Vegetation/Land
Cover

- No Data
- Agricultural Vegetation
- Aquatic Vegetation
- Developed & Other Human Use
- Forest & Woodland
- Introduced & Semi Natural Vegetation
- Nonvascular & Sparse Vascular Rock Vegetation
- Open Water
- Polar & High Montane Vegetation
- Recently Disturbed or Modified
- Semi-Desert
- Shrubland & Grassland

- SMA Rivers & Streams
- SMA Lakes
- Highways
- Parcels
- SMA Jurisdiction
- City
- UGA



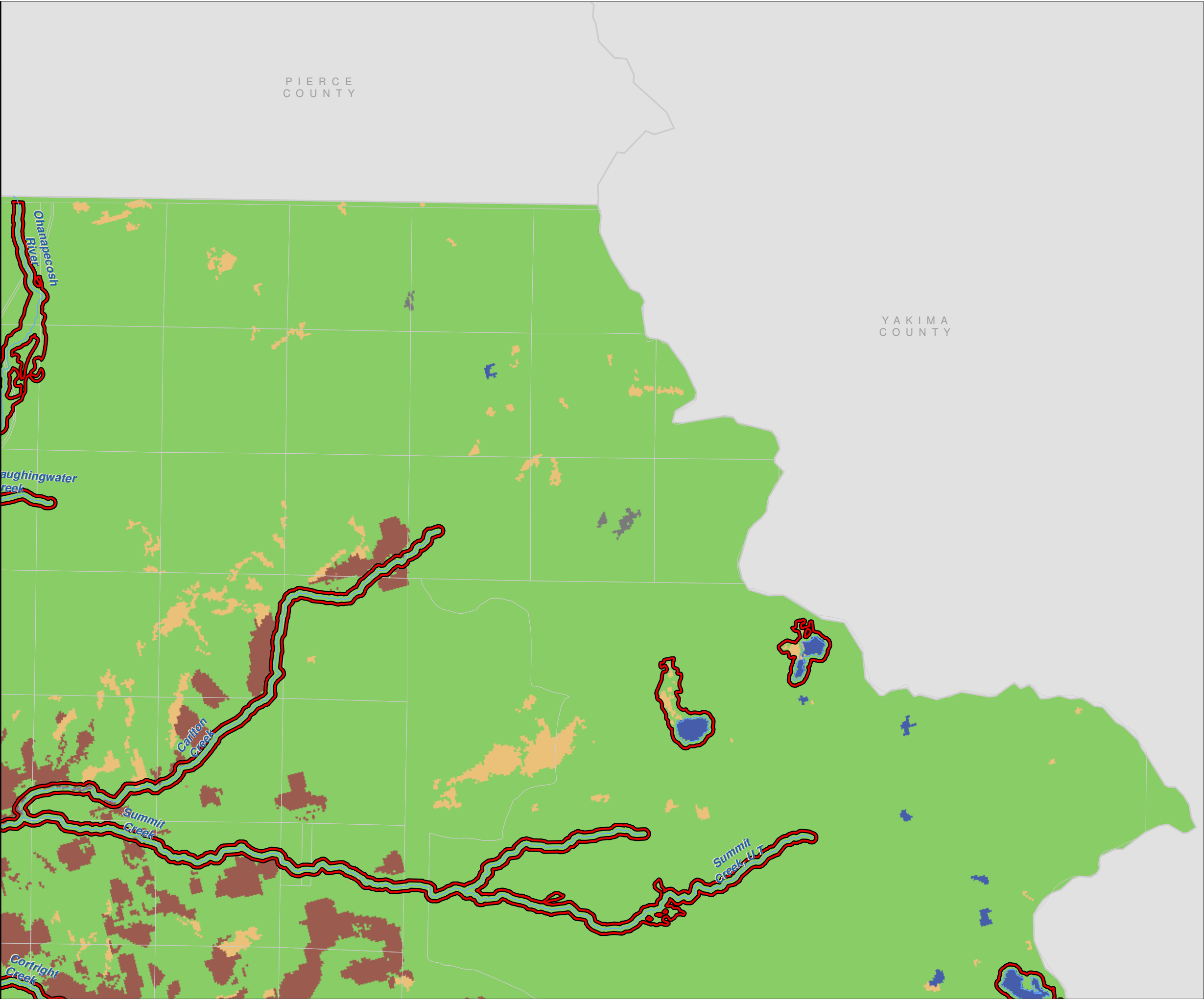
Data: Lewis County, USFWS NWI, FEMA, WA DNR, WSDOT, NRCS NAIP

Shoreline jurisdiction boundaries depicted on this map are approximate. They have not been formally delineated or surveyed and are intended for planning purposes only. Additional site-specific evaluation may be needed to confirm/verify information shown on this map.

Lewis County Coalition



City of Morton City of Winlock



Lewis County, Washington
Shoreline Master Program

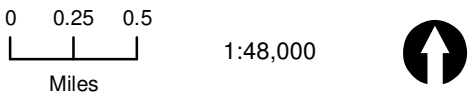
Map 15A - NLCD Vegetation (2001)
Figure 11

Date: 6/3/2014

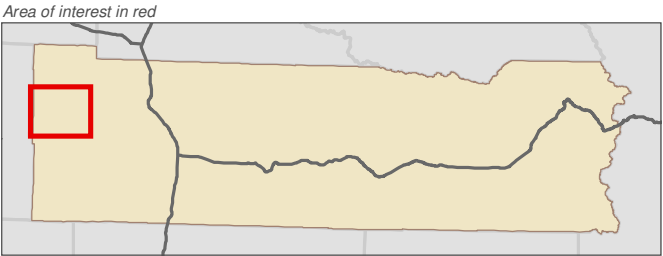
NLCD Vegetation/Land Cover

- No Data
- Agricultural Vegetation
- Aquatic Vegetation
- Developed & Other Human Use
- Forest & Woodland
- Introduced & Semi Natural Vegetation
- Nonvascular & Sparse Vascular Rock Vegetation
- Open Water
- Polar & High Montane Vegetation
- Recently Disturbed or Modified
- Semi-Desert
- Shrubland & Grassland

- SMA Rivers & Streams
- SMA Lakes
- Highways
- Parcels
- SMA Jurisdiction
- City
- UGA



1:48,000



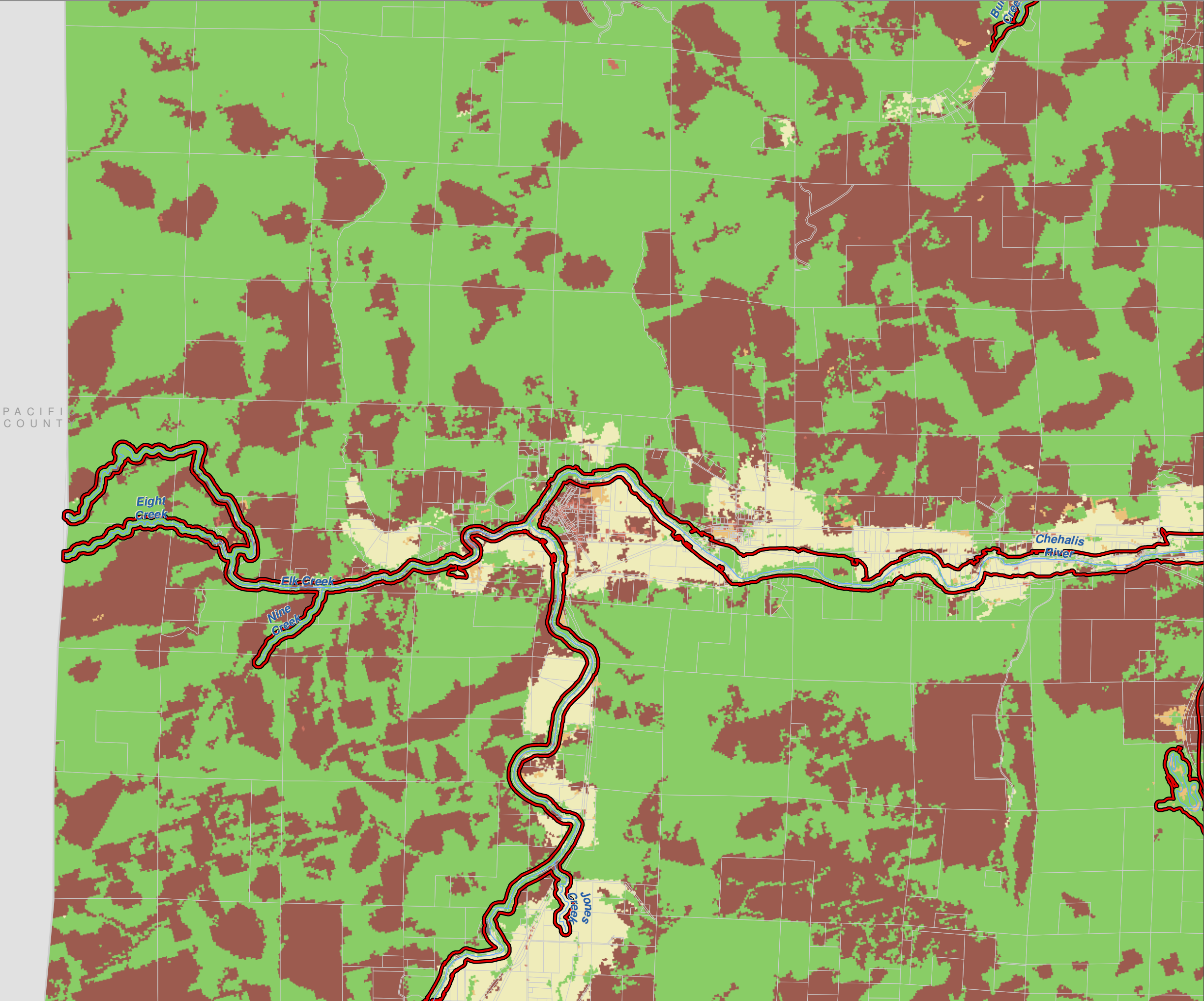
Data: Lewis County, USFWS NWI, FEMA, WA DNR, WSDOT, NRCS NAIP

Shoreline jurisdiction boundaries depicted on this map are approximate. They have not been formally delineated or surveyed and are intended for planning purposes only. Additional site-specific evaluation may be needed to confirm/verify information shown on this map.

Lewis County Coalition



City of Morton City of Winlock



Lewis County, Washington
Shoreline Master Program

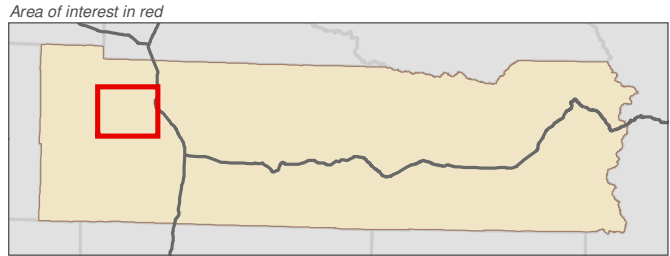
Map 15A - NLCD Vegetation (2001)
Figure 12

Date: 6/3/2014

NLCD Vegetation/Land Cover

- No Data
- Agricultural Vegetation
- Aquatic Vegetation
- Developed & Other Human Use
- Forest & Woodland
- Introduced & Semi Natural Vegetation
- Nonvascular & Sparse Vascular Rock Vegetation
- Open Water
- Polar & High Montane Vegetation
- Recently Disturbed or Modified
- Semi-Desert
- Shrubland & Grassland

- SMA Rivers & Streams
- SMA Lakes
- Highways
- Parcels
- SMA Jurisdiction
- City
- UGA



Data: Lewis County, USFWS NWI, FEMA, WA DNR, WSDOT, NRCS NAIP

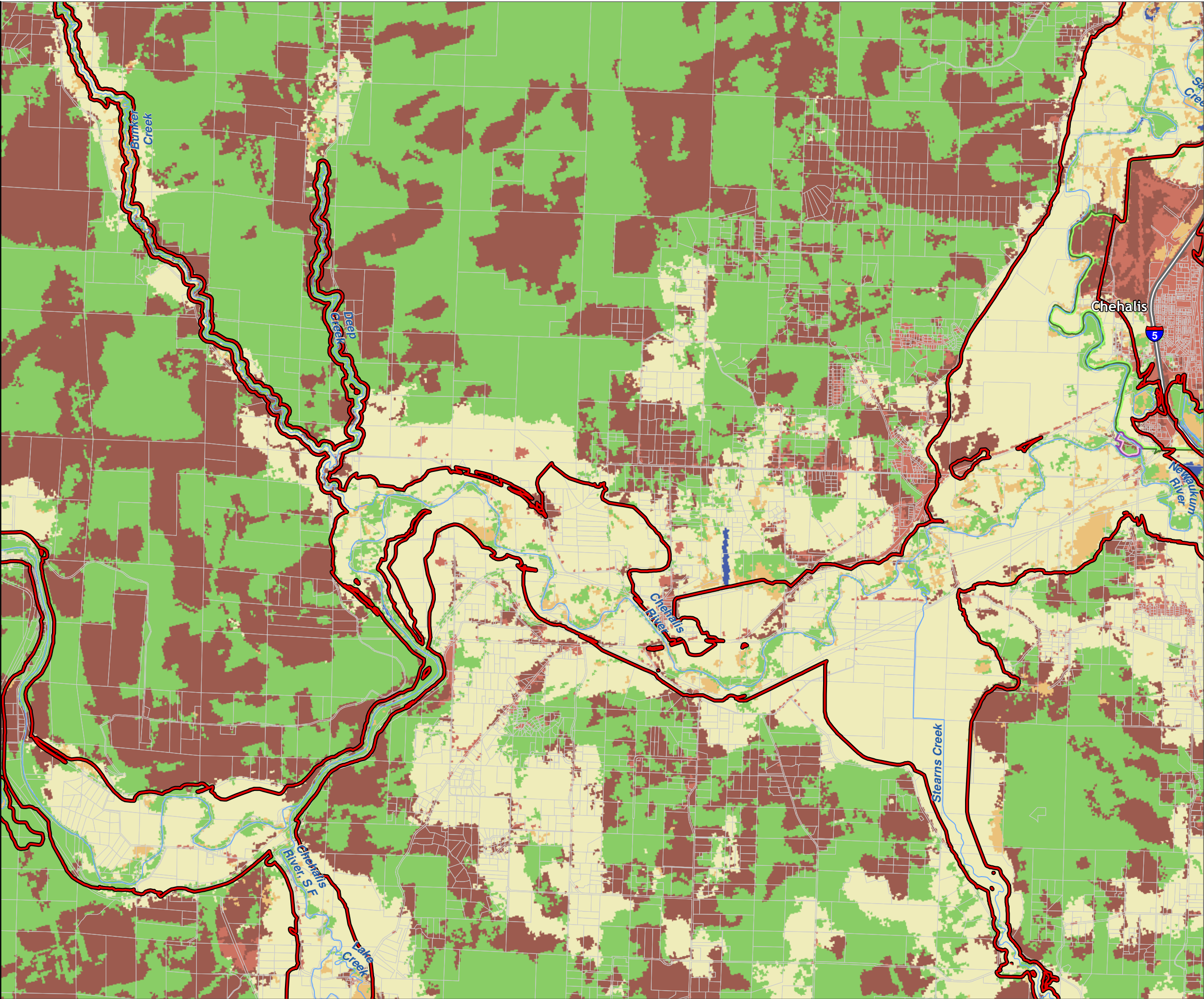
Shoreline jurisdiction boundaries depicted on this map are approximate. They have not been formally delineated or surveyed and are intended for planning purposes only. Additional site-specific evaluation may be needed to confirm/verify information shown on this map.

Lewis County Coalition



City of Morton City of Winlock





Lewis County, Washington
Shoreline Master Program

Map 15A - NLCD Vegetation (2001)

Figure 13

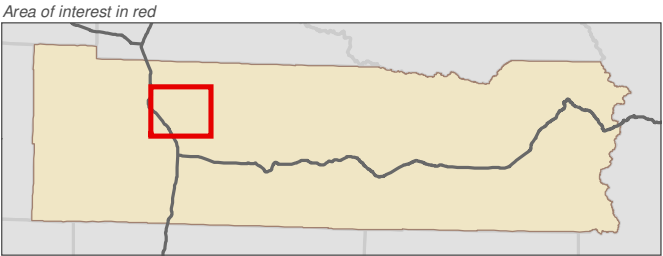
Date: 6/3/2014

NLCD Vegetation/Land
Cover

- No Data
- Agricultural Vegetation
- Aquatic Vegetation
- Developed & Other Human Use
- Forest & Woodland
- Introduced & Semi Natural Vegetation
- Nonvascular & Sparse Vascular Rock Vegetation
- Open Water
- Polar & High Montane Vegetation
- Recently Disturbed or Modified
- Semi-Desert
- Shrubland & Grassland

- SMA Rivers & Streams
- SMA Lakes
- Highways
- Parcels
- SMA Jurisdiction
- City
- UGA

0 0.25 0.5
Miles
1:48,000



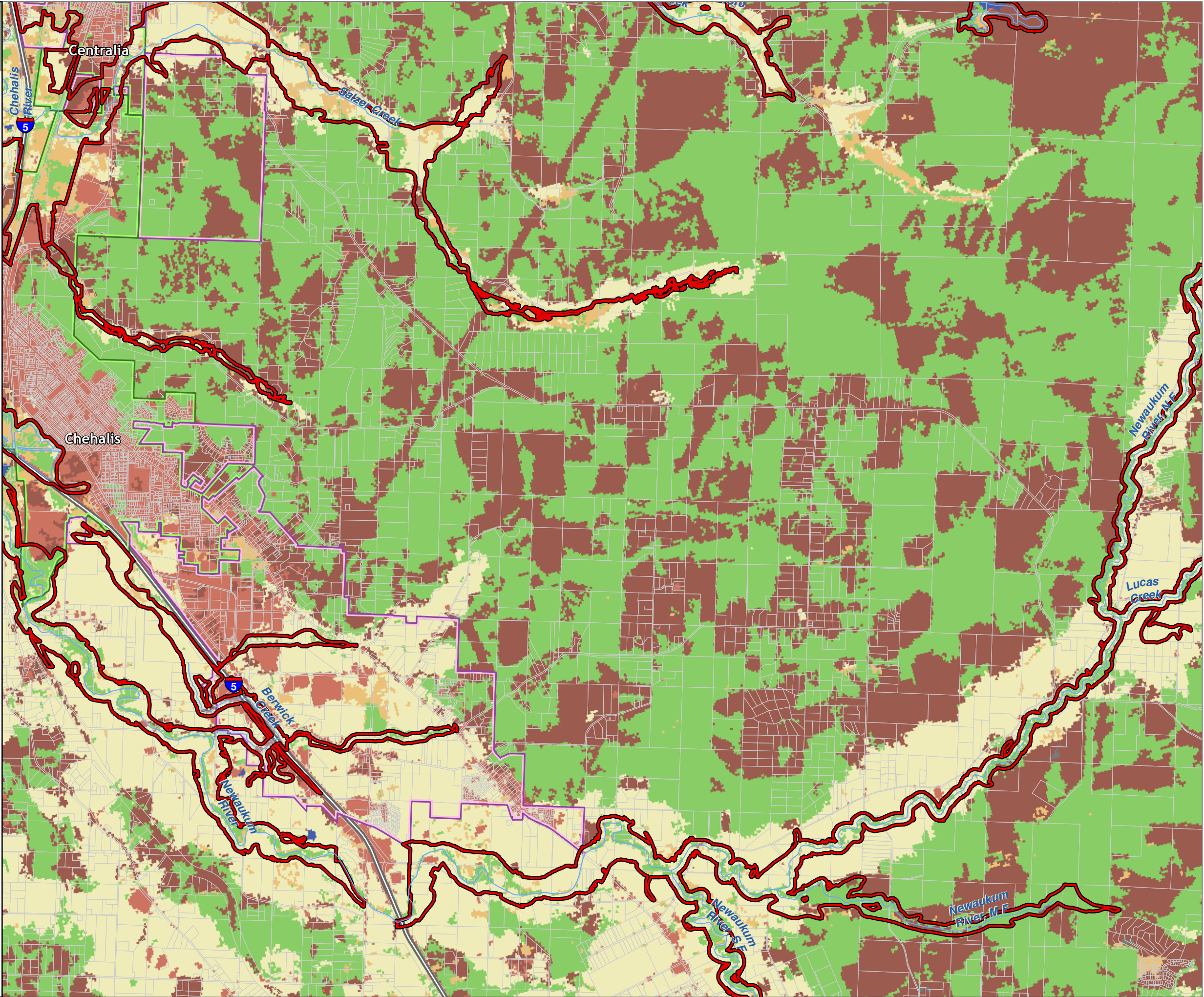
Data: Lewis County, USFWS NWI, FEMA, WA DNR, WSDOT, NRCS NAIP

Shoreline jurisdiction boundaries depicted on this map are approximate. They have not been formally delineated or surveyed and are intended for planning purposes only. Additional site-specific evaluation may be needed to confirm/verify information shown on this map.

Lewis County Coalition



City of Morton City of Winlock



Lewis County, Washington
Shoreline Master Program

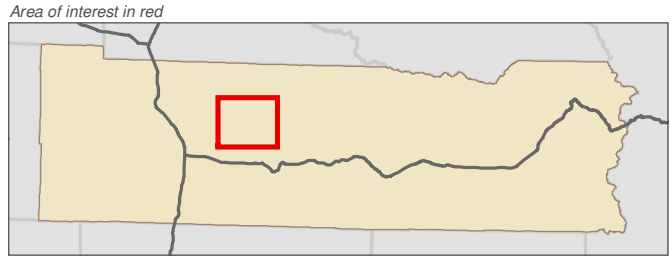
Map 15A - NLCD Vegetation (2001)
Figure 14

Date: 6/3/2014

NLCD Vegetation/Land Cover

- No Data
- Agricultural Vegetation
- Aquatic Vegetation
- Developed & Other Human Use
- Forest & Woodland
- Introduced & Semi Natural Vegetation
- Nonvascular & Sparse Vascular Rock Vegetation
- Open Water
- Polar & High Montane Vegetation
- Recently Disturbed or Modified
- Semi-Desert
- Shrubland & Grassland

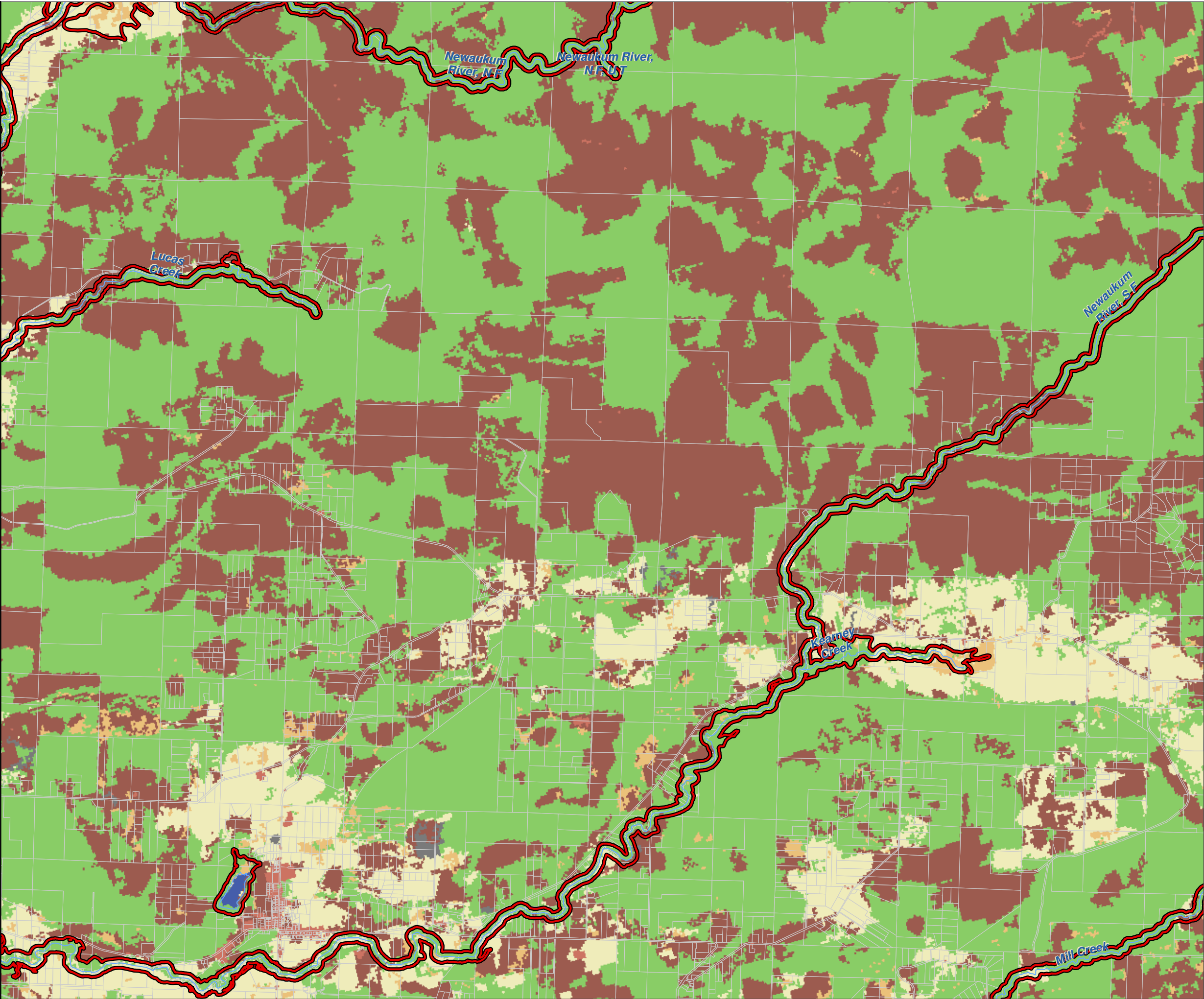
- SMA Rivers & Streams
- SMA Lakes
- Highways
- Parcels
- SMA Jurisdiction
- City
- UGA



Data: Lewis County, USFWS NWI, FEMA, WA DNR, WSDOT, NRCS NAIP

Shoreline jurisdiction boundaries depicted on this map are approximate. They have not been formally delineated or surveyed and are intended for planning purposes only. Additional site-specific evaluation may be needed to confirm/verify information shown on this map.

Lewis County Coalition



Lewis County, Washington
Shoreline Master Program

Map 15A - NLCD Vegetation (2001)

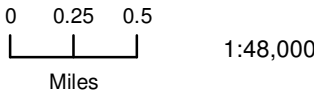
Figure 15

Date: 6/3/2014

NLCD Vegetation/Land
Cover

- No Data
- Agricultural Vegetation
- Aquatic Vegetation
- Developed & Other Human Use
- Forest & Woodland
- Introduced & Semi Natural Vegetation
- Nonvascular & Sparse Vascular Rock Vegetation
- Open Water
- Polar & High Montane Vegetation
- Recently Disturbed or Modified
- Semi-Desert
- Shrubland & Grassland

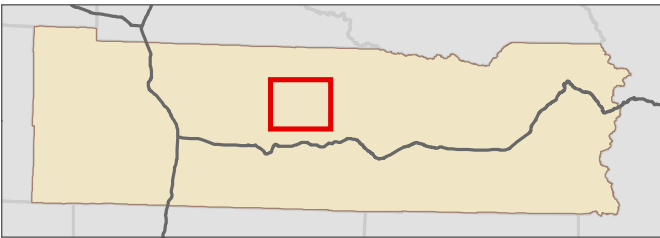
- SMA Rivers & Streams
- SMA Lakes
- Highways
- Parcels
- SMA Jurisdiction
- City
- UGA



1:48,000



Area of interest in red



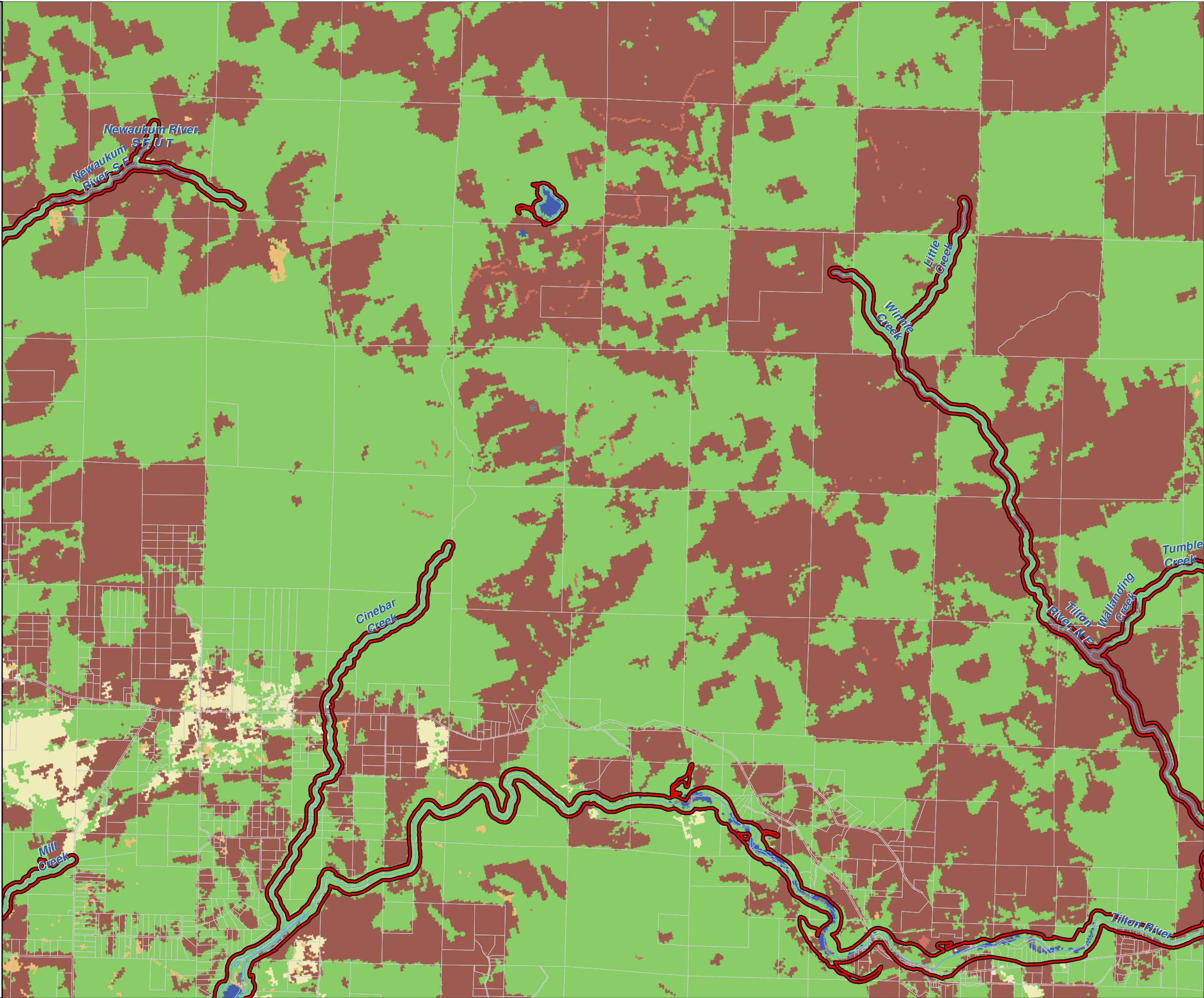
Data: Lewis County, USFWS NWI, FEMA, WA DNR, WSDOT, NRCS NAIP

Shoreline jurisdiction boundaries depicted on this map are approximate. They have not been formally delineated or surveyed and are intended for planning purposes only. Additional site-specific evaluation may be needed to confirm/verify information shown on this map.

Lewis County Coalition



City of Morton City of Winlock



Lewis County, Washington
Shoreline Master Program

Map 15A - NLCD Vegetation (2001)

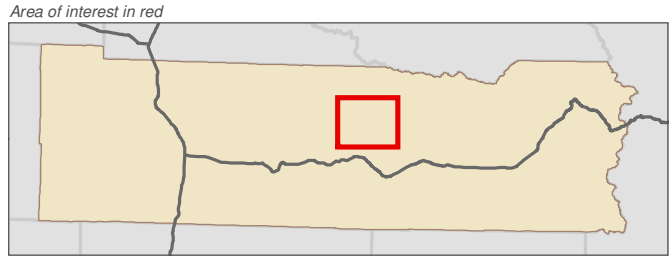
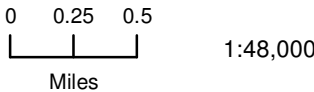
Figure 16

Date: 6/3/2014

NLCD Vegetation/Land
Cover

- No Data
- Agricultural Vegetation
- Aquatic Vegetation
- Developed & Other Human Use
- Forest & Woodland
- Introduced & Semi Natural Vegetation
- Nonvascular & Sparse Vascular Rock Vegetation
- Open Water
- Polar & High Montane Vegetation
- Recently Disturbed or Modified
- Semi-Desert
- Shrubland & Grassland

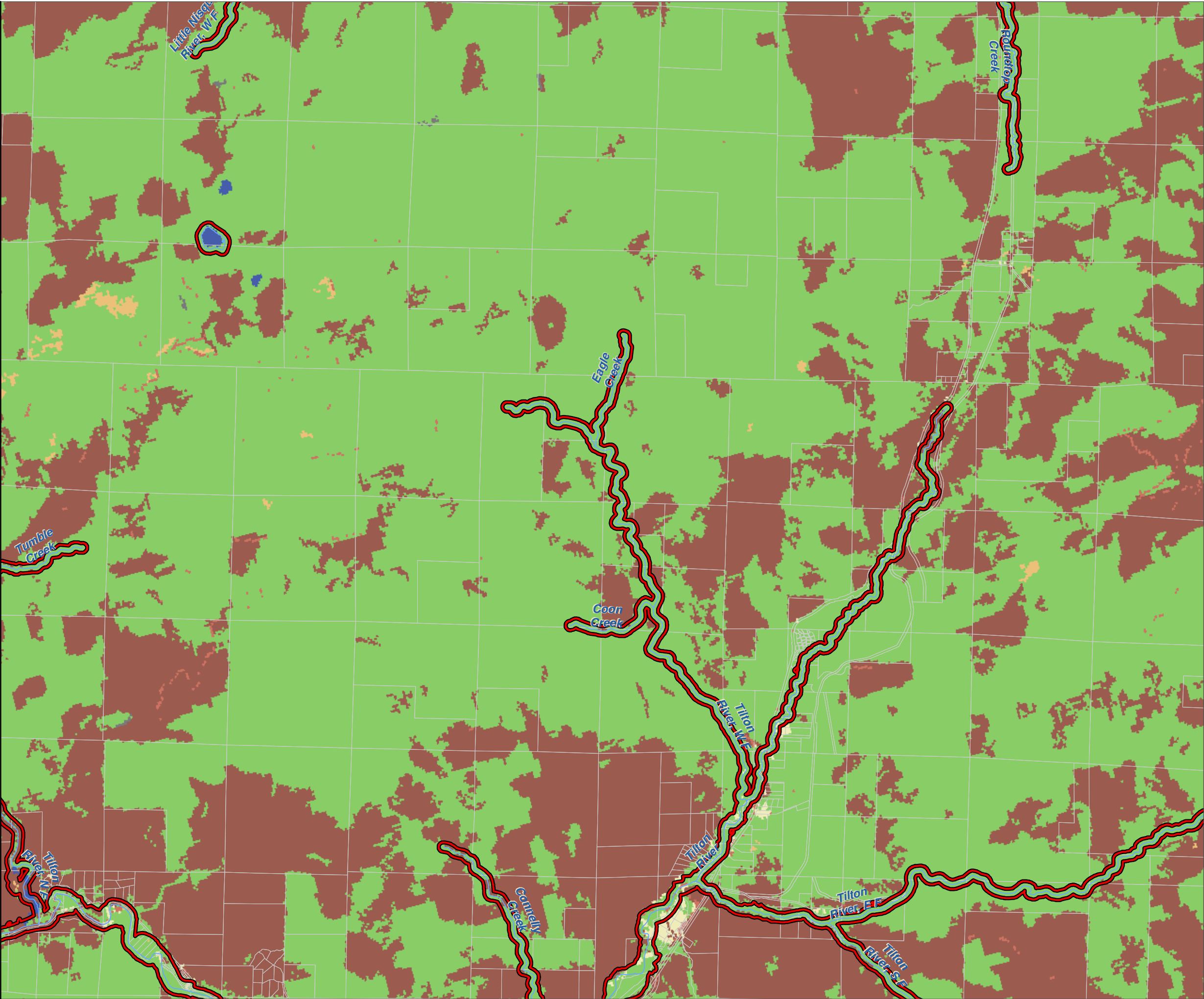
- SMA Rivers & Streams
- SMA Lakes
- Highways
- Parcels
- SMA Jurisdiction
- City
- UGA



Data: Lewis County, USFWS NWI, FEMA, WA DNR, WSDOT, NRCS NAIP

Shoreline jurisdiction boundaries depicted on this map are approximate. They have not been formally delineated or surveyed and are intended for planning purposes only. Additional site-specific evaluation may be needed to confirm/verify information shown on this map.

Lewis County Coalition



Lewis County, Washington
Shoreline Master Program

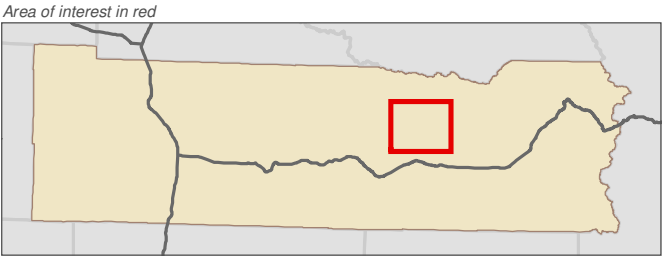
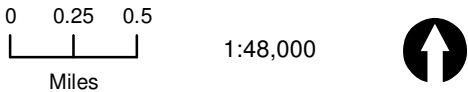
Map 15A - NLCD Vegetation (2001)
Figure 17

Date: 6/3/2014

NLCD Vegetation/Land Cover

- No Data
- Agricultural Vegetation
- Aquatic Vegetation
- Developed & Other Human Use
- Forest & Woodland
- Introduced & Semi Natural Vegetation
- Nonvascular & Sparse Vascular Rock Vegetation
- Open Water
- Polar & High Montane Vegetation
- Recently Disturbed or Modified
- Semi-Desert
- Shrubland & Grassland

- SMA Rivers & Streams
- SMA Lakes
- Highways
- Parcels
- SMA Jurisdiction
- City
- UGA



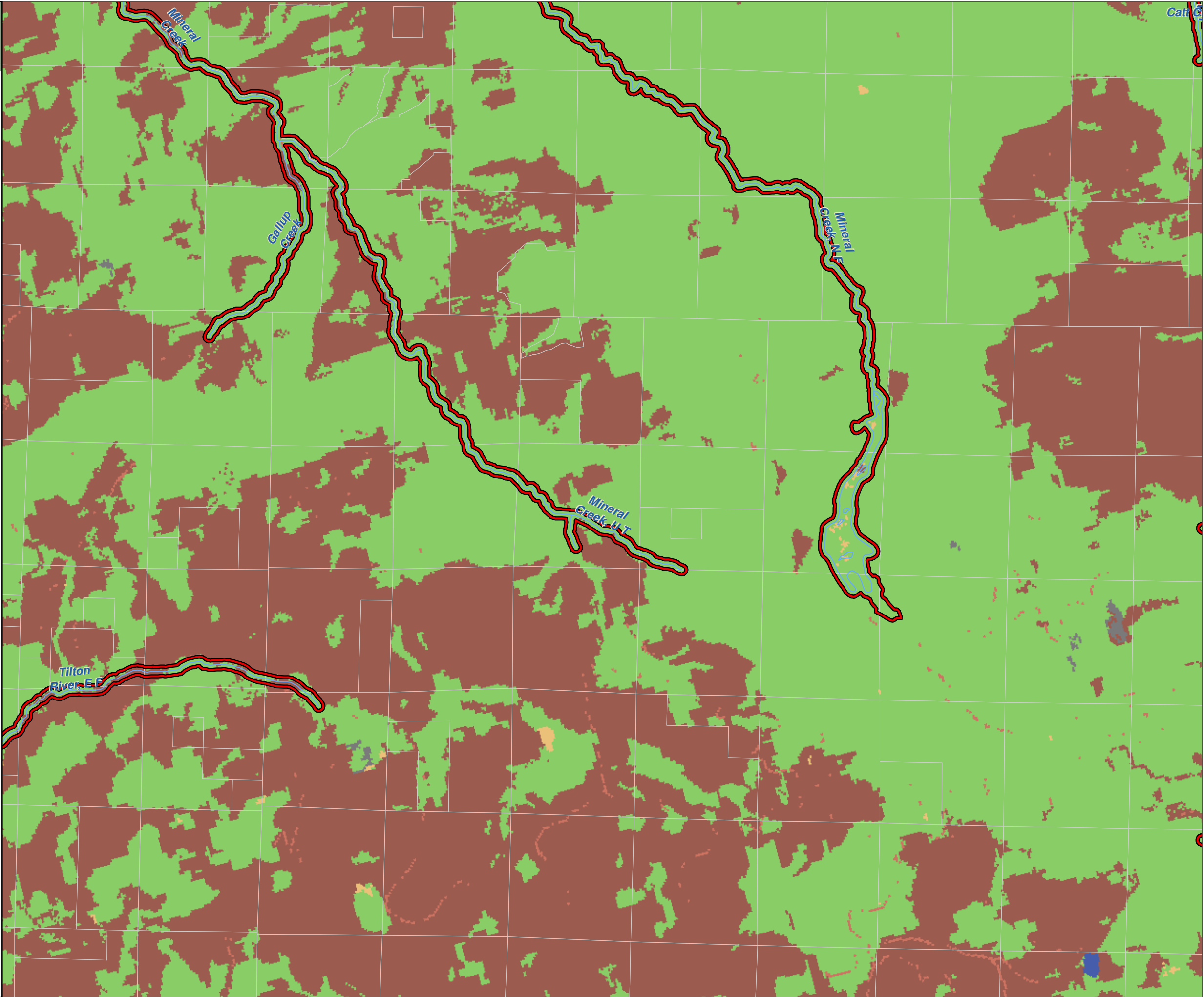
Data: Lewis County, USFWS NWI, FEMA, WA DNR, WSDOT, NRCS NAIP

Shoreline jurisdiction boundaries depicted on this map are approximate. They have not been formally delineated or surveyed and are intended for planning purposes only. Additional site-specific evaluation may be needed to confirm/verify information shown on this map.

Lewis County Coalition



City of Morton City of Winlock



Lewis County, Washington
Shoreline Master Program

Map 15A - NLCD Vegetation (2001)

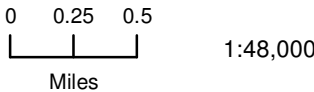
Figure 18

Date: 6/3/2014

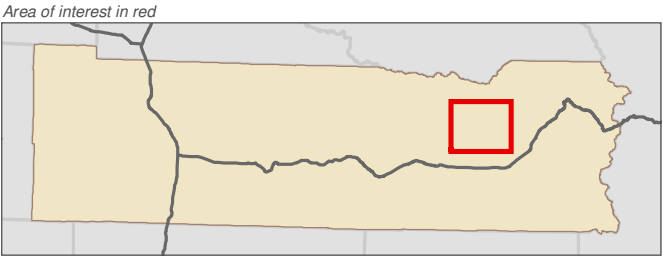
NLCD Vegetation/Land
Cover

- No Data
- Agricultural Vegetation
- Aquatic Vegetation
- Developed & Other Human Use
- Forest & Woodland
- Introduced & Semi Natural Vegetation
- Nonvascular & Sparse Vascular Rock Vegetation
- Open Water
- Polar & High Montane Vegetation
- Recently Disturbed or Modified
- Semi-Desert
- Shrubland & Grassland

- SMA Rivers & Streams
- SMA Lakes
- Highways
- Parcels
- SMA Jurisdiction
- City
- UGA



1:48,000



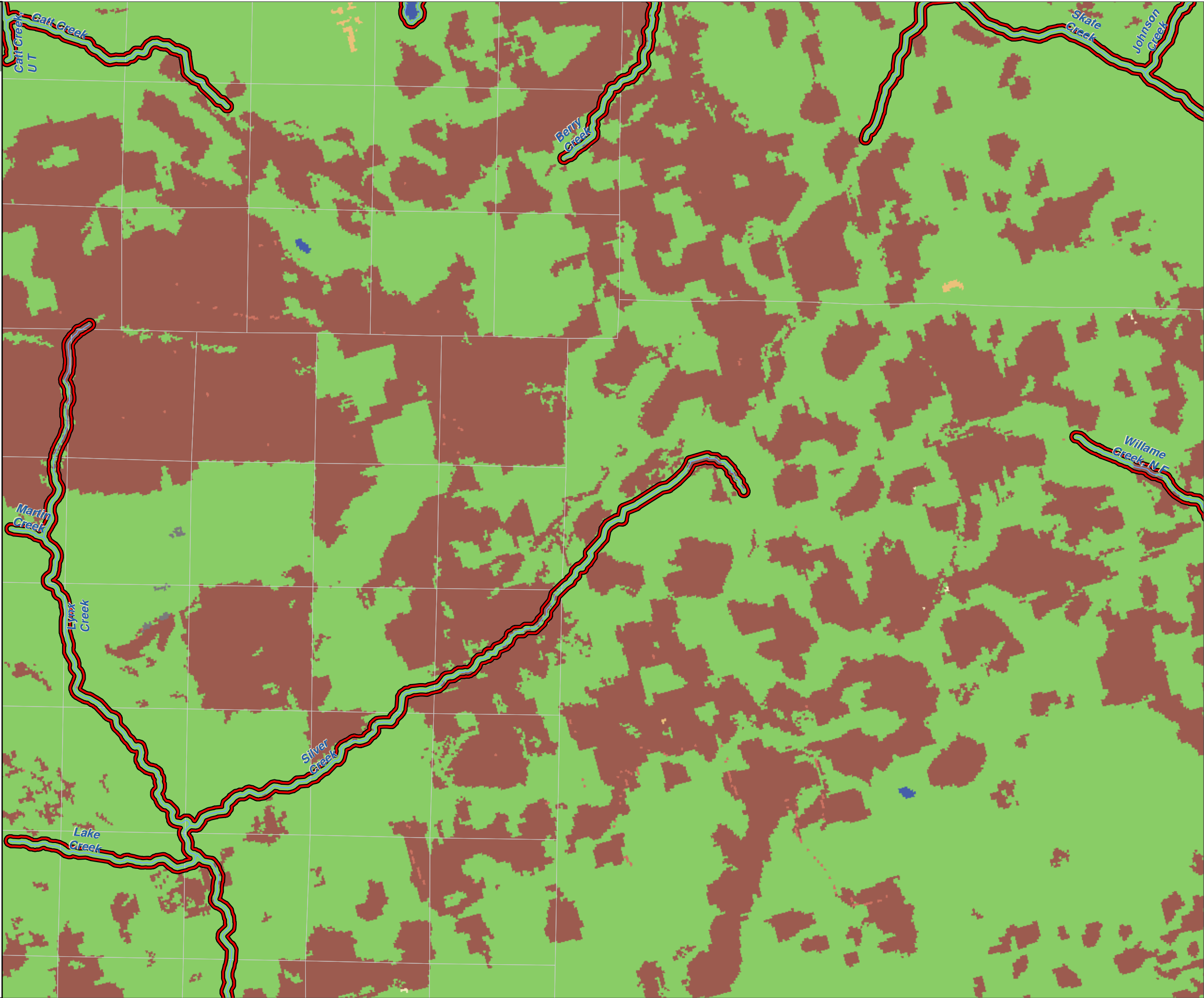
Data: Lewis County, USFWS NWI, FEMA, WA DNR, WSDOT, NRCS NAIP

Shoreline jurisdiction boundaries depicted on this map are approximate. They have not been formally delineated or surveyed and are intended for planning purposes only. Additional site-specific evaluation may be needed to confirm/verify information shown on this map.

Lewis County Coalition



City of Morton City of Winlock



Lewis County, Washington
Shoreline Master Program

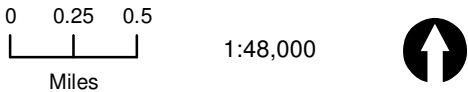
Map 15A - NLCD Vegetation (2001)
Figure 19

Date: 6/3/2014

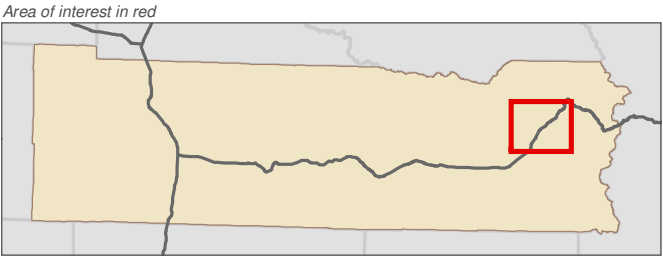
NLCD Vegetation/Land Cover

- No Data
- Agricultural Vegetation
- Aquatic Vegetation
- Developed & Other Human Use
- Forest & Woodland
- Introduced & Semi Natural Vegetation
- Nonvascular & Sparse Vascular Rock Vegetation
- Open Water
- Polar & High Montane Vegetation
- Recently Disturbed or Modified
- Semi-Desert
- Shrubland & Grassland

- SMA Rivers & Streams
- SMA Lakes
- Highways
- Parcels
- SMA Jurisdiction
- City
- UGA



1:48,000



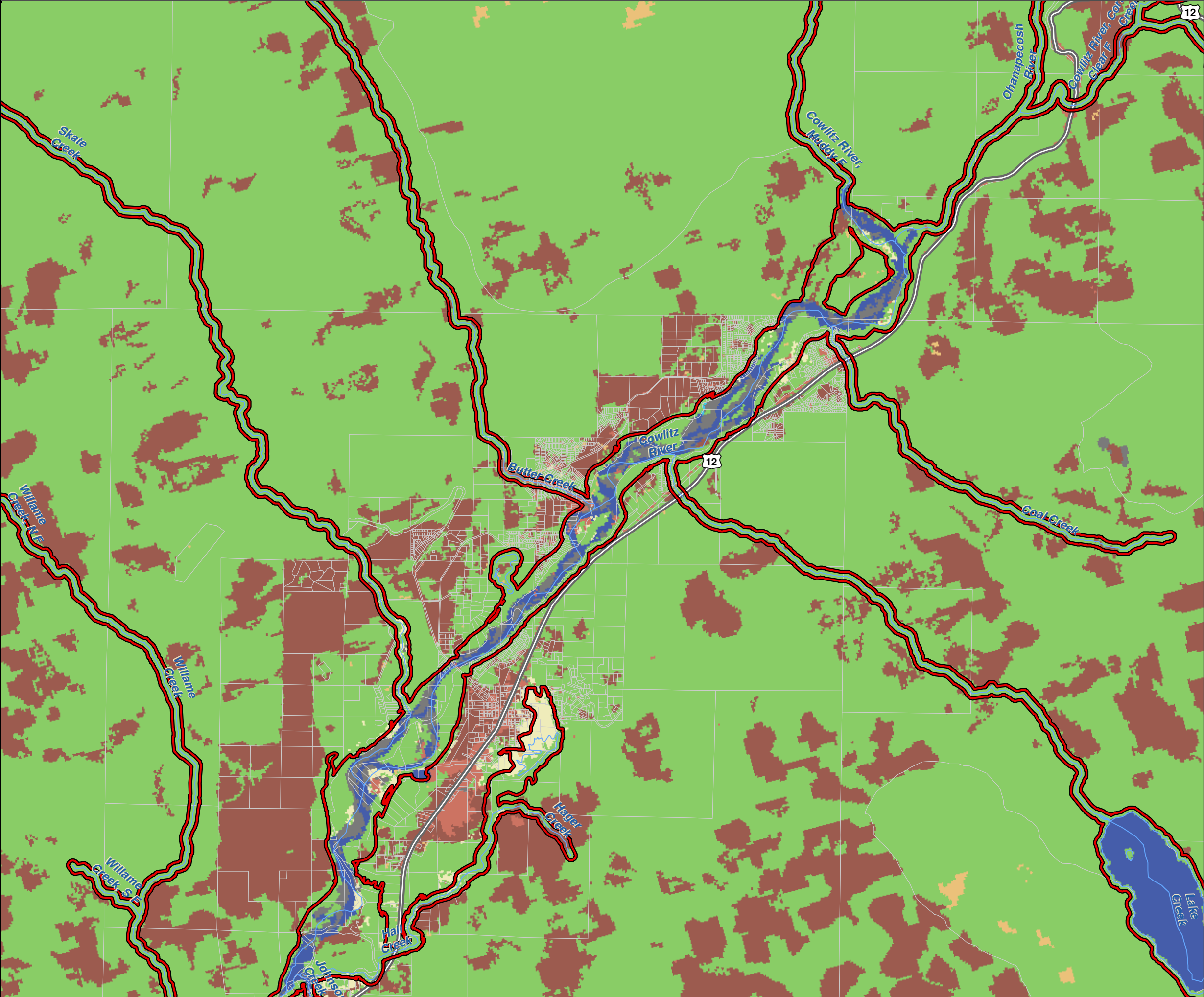
Data: Lewis County, USFWS NWI, FEMA, WA DNR, WSDOT, NRCS NAIP

Shoreline jurisdiction boundaries depicted on this map are approximate. They have not been formally delineated or surveyed and are intended for planning purposes only. Additional site-specific evaluation may be needed to confirm/verify information shown on this map.

Lewis County Coalition



City of Morton City of Winlock



Lewis County, Washington
Shoreline Master Program

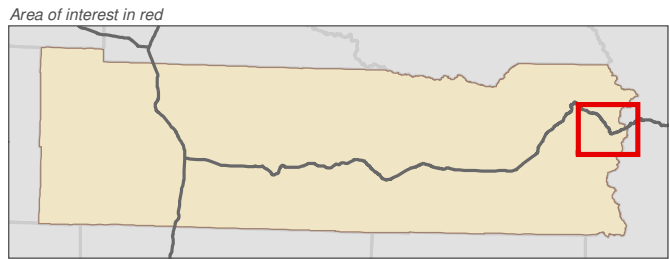
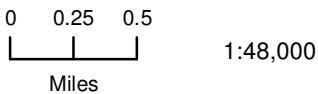
Map 15A - NLCD Vegetation (2001)
Figure 20

Date: 6/3/2014

NLCD Vegetation/Land Cover

- No Data
- Agricultural Vegetation
- Aquatic Vegetation
- Developed & Other Human Use
- Forest & Woodland
- Introduced & Semi Natural Vegetation
- Nonvascular & Sparse Vascular Rock Vegetation
- Open Water
- Polar & High Montane Vegetation
- Recently Disturbed or Modified
- Semi-Desert
- Shrubland & Grassland

- SMA Rivers & Streams
- SMA Lakes
- Highways
- Parcels
- SMA Jurisdiction
- City
- UGA



Data: Lewis County, USFWS NWI, FEMA, WA DNR, WSDOT, NRCS NAIP

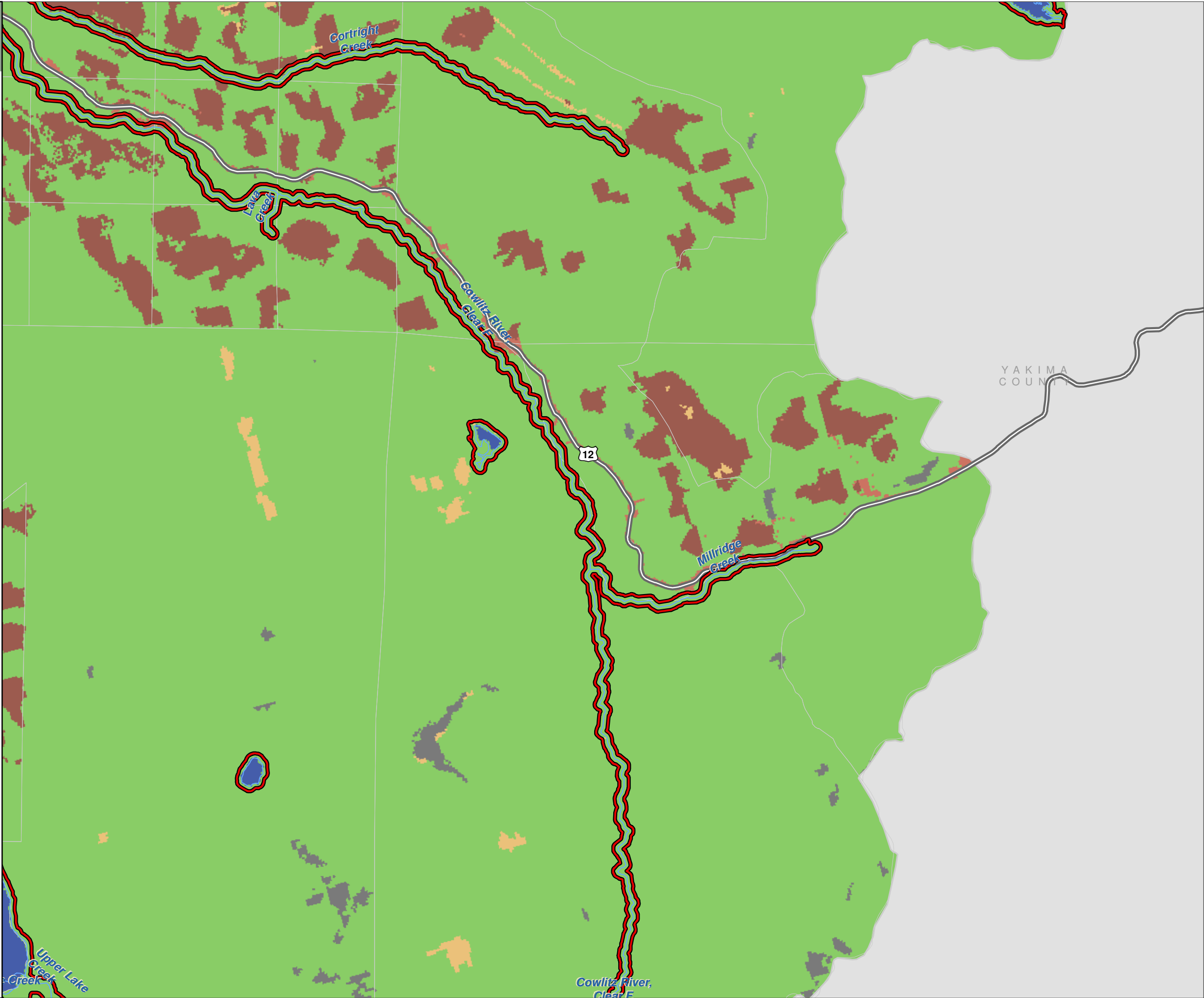
Shoreline jurisdiction boundaries depicted on this map are approximate. They have not been formally delineated or surveyed and are intended for planning purposes only. Additional site-specific evaluation may be needed to confirm/verify information shown on this map.

Lewis County Coalition



City of Morton City of Winlock





Lewis County, Washington
Shoreline Master Program

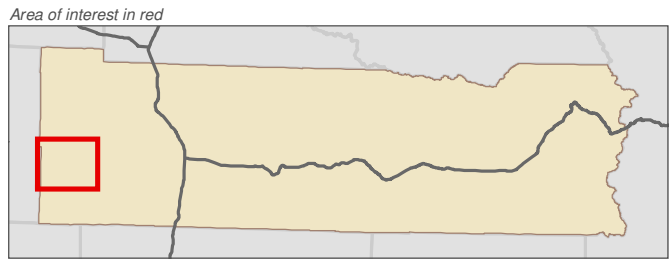
Map 15A - NLCD Vegetation (2001)
Figure 21

Date: 6/3/2014

NLCD Vegetation/Land Cover

- No Data
- Agricultural Vegetation
- Aquatic Vegetation
- Developed & Other Human Use
- Forest & Woodland
- Introduced & Semi Natural Vegetation
- Nonvascular & Sparse Vascular Rock Vegetation
- Open Water
- Polar & High Montane Vegetation
- Recently Disturbed or Modified
- Semi-Desert
- Shrubland & Grassland

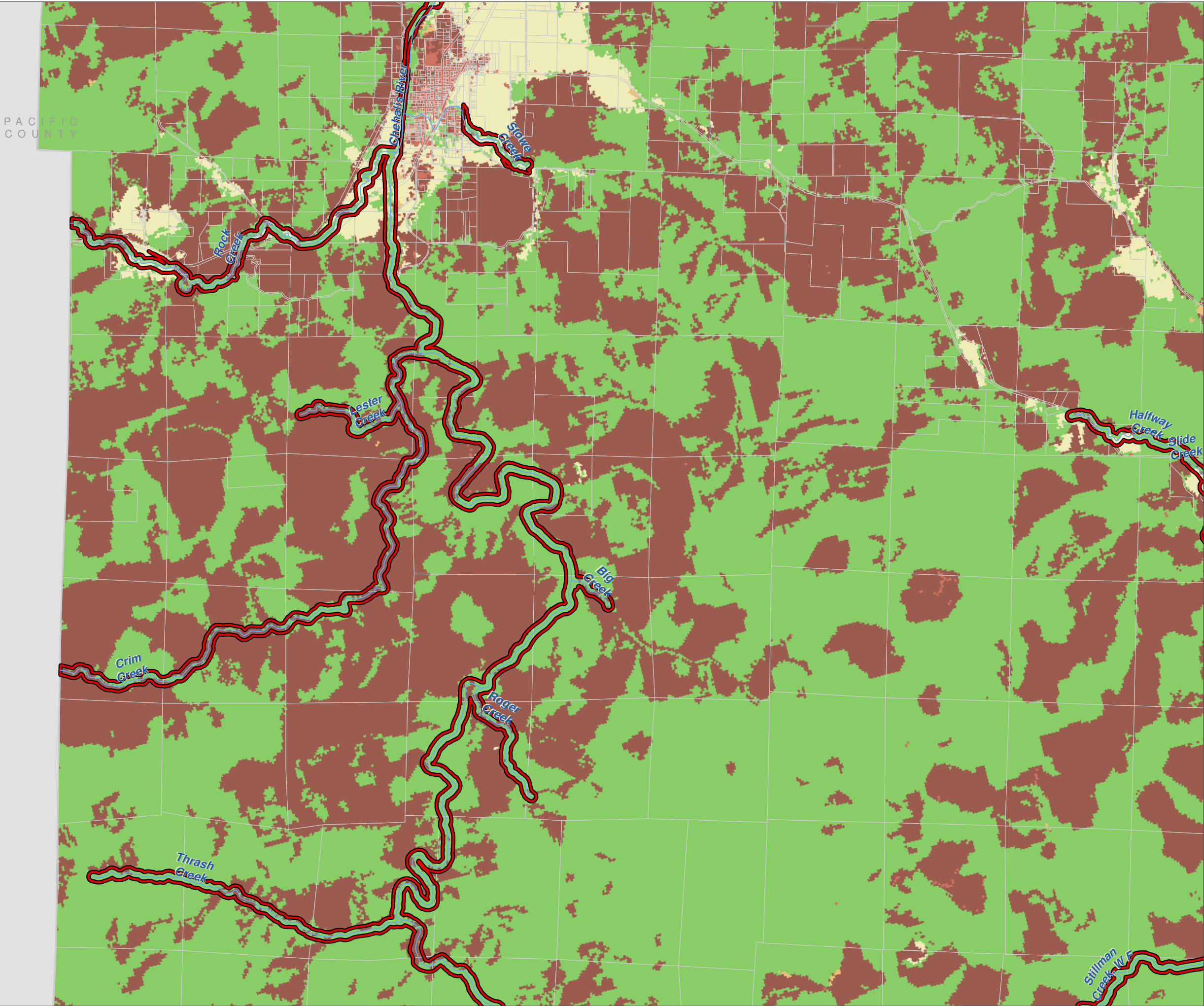
- SMA Rivers & Streams
- SMA Lakes
- Highways
- Parcels
- SMA Jurisdiction
- City
- UGA



Data: Lewis County, USFWS NWI, FEMA, WA DNR, WSDOT, NRCS NAIP

Shoreline jurisdiction boundaries depicted on this map are approximate. They have not been formally delineated or surveyed and are intended for planning purposes only. Additional site-specific evaluation may be needed to confirm/verify information shown on this map.

Lewis County Coalition



Lewis County, Washington
Shoreline Master Program

Map 15A - NLCD Vegetation (2001)
Figure 22

Date: 6/3/2014

NLCD Vegetation/Land Cover

No Data

Agricultural Vegetation

Aquatic Vegetation

Developed & Other Human Use

Forest & Woodland

Introduced & Semi Natural Vegetation

Nonvascular & Sparse Vascular Rock Vegetation

Open Water

Polar & High Montane Vegetation

Recently Disturbed or Modified

Semi-Desert

Shrubland & Grassland

SMA Rivers & Streams

SMA Lakes

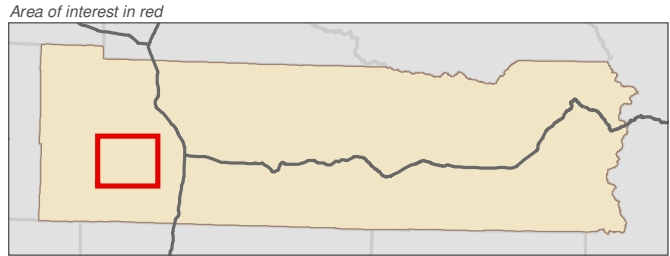
Highways

Parcels

SMA Jurisdiction

City

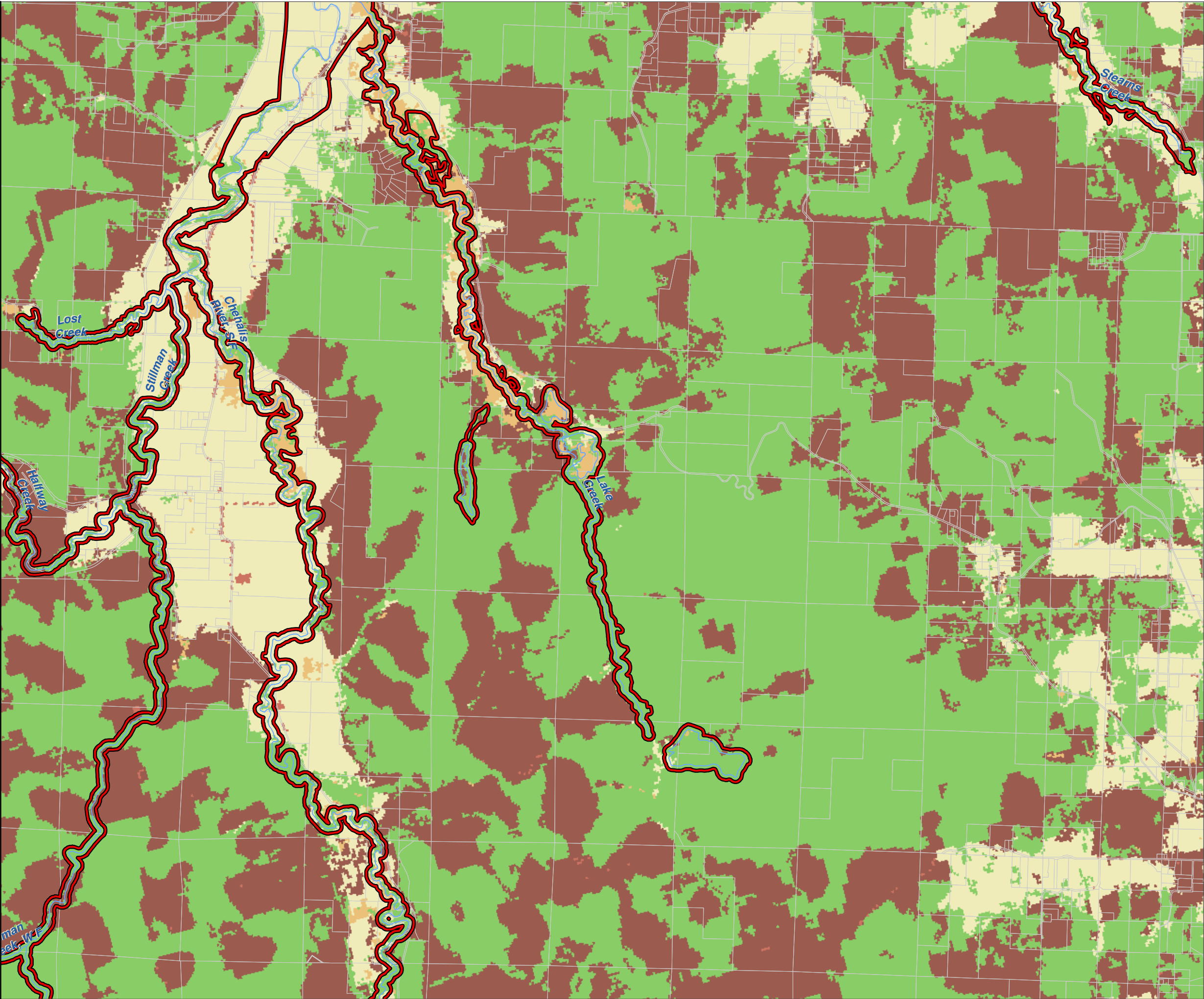
UGA



Data: Lewis County, USFWS NWI, FEMA, WA DNR, WSDOT, NRCS NAIP

Shoreline jurisdiction boundaries depicted on this map are approximate. They have not been formally delineated or surveyed and are intended for planning purposes only. Additional site-specific evaluation may be needed to confirm/verify information shown on this map.

Lewis County Coalition



Lewis County, Washington
Shoreline Master Program

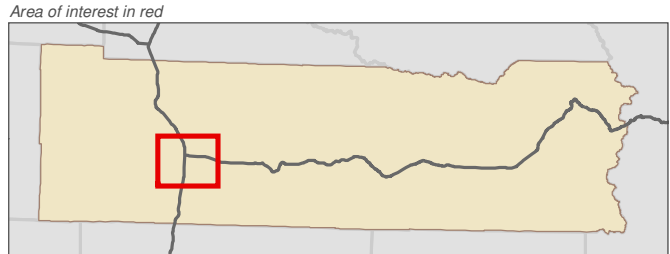
Map 15A - NLCD Vegetation (2001)
Figure 23

Date: 6/3/2014

NLCD Vegetation/Land Cover

- No Data
- Agricultural Vegetation
- Aquatic Vegetation
- Developed & Other Human Use
- Forest & Woodland
- Introduced & Semi Natural Vegetation
- Nonvascular & Sparse Vascular Rock Vegetation
- Open Water
- Polar & High Montane Vegetation
- Recently Disturbed or Modified
- Semi-Desert
- Shrubland & Grassland

- SMA Rivers & Streams
- SMA Lakes
- Highways
- Parcels
- SMA Jurisdiction
- City
- UGA



Data: Lewis County, USFWS NWI, FEMA, WA DNR, WSDOT, NRCS NAIP

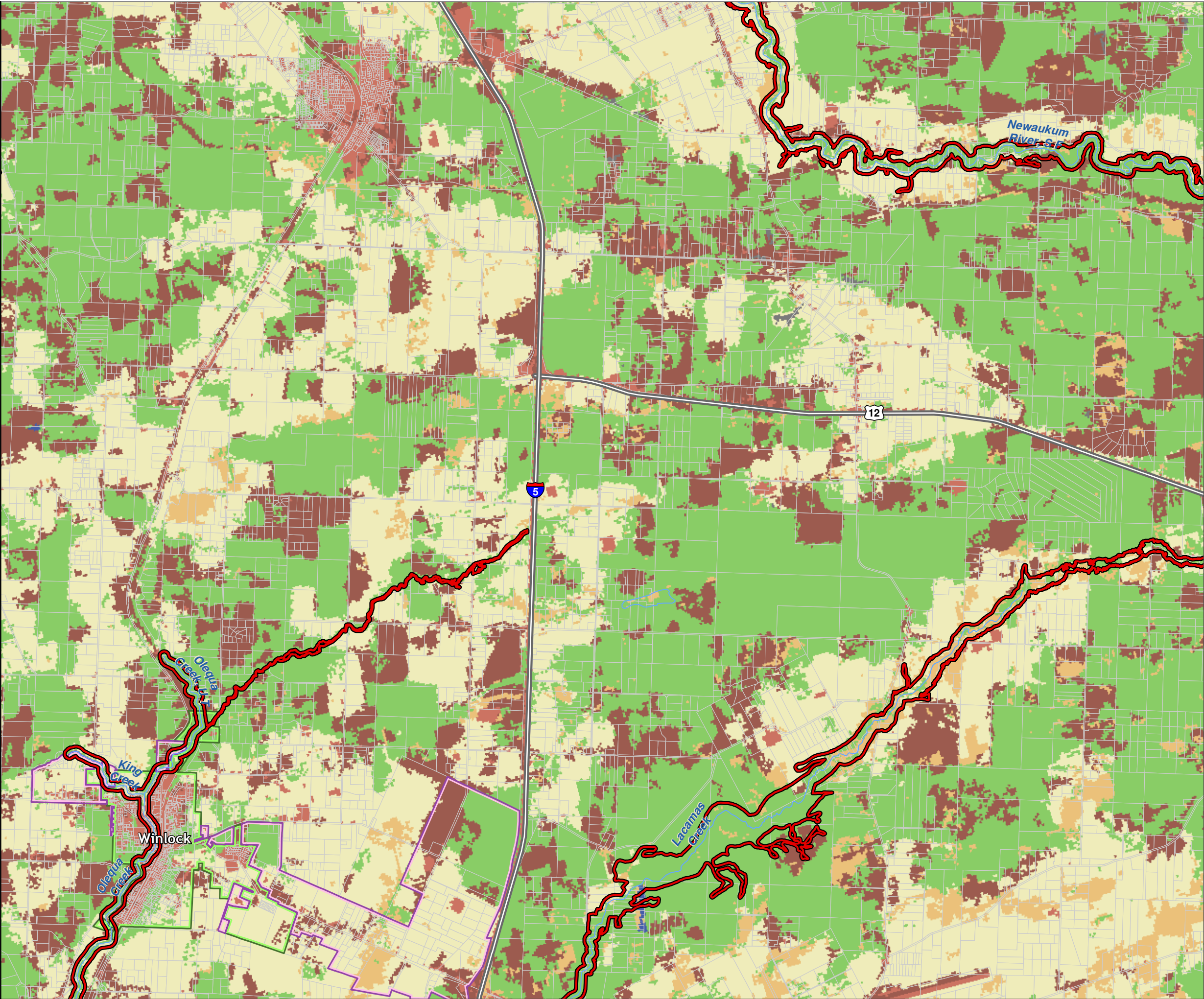
Shoreline jurisdiction boundaries depicted on this map are approximate. They have not been formally delineated or surveyed and are intended for planning purposes only. Additional site-specific evaluation may be needed to confirm/verify information shown on this map.

Lewis County Coalition



City of Morton City of Winlock





Lewis County, Washington
Shoreline Master Program

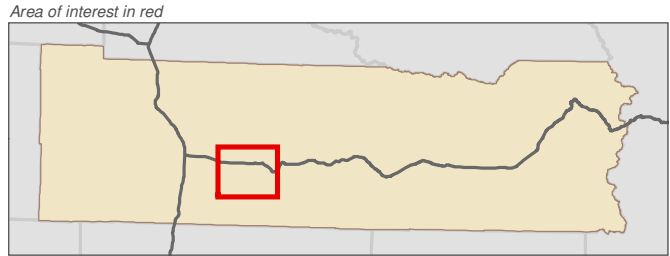
Map 15A - NLCD Vegetation (2001)
Figure 24

Date: 6/3/2014

NLCD Vegetation/Land Cover

- No Data
- Agricultural Vegetation
- Aquatic Vegetation
- Developed & Other Human Use
- Forest & Woodland
- Introduced & Semi Natural Vegetation
- Nonvascular & Sparse Vascular Rock Vegetation
- Open Water
- Polar & High Montane Vegetation
- Recently Disturbed or Modified
- Semi-Desert
- Shrubland & Grassland

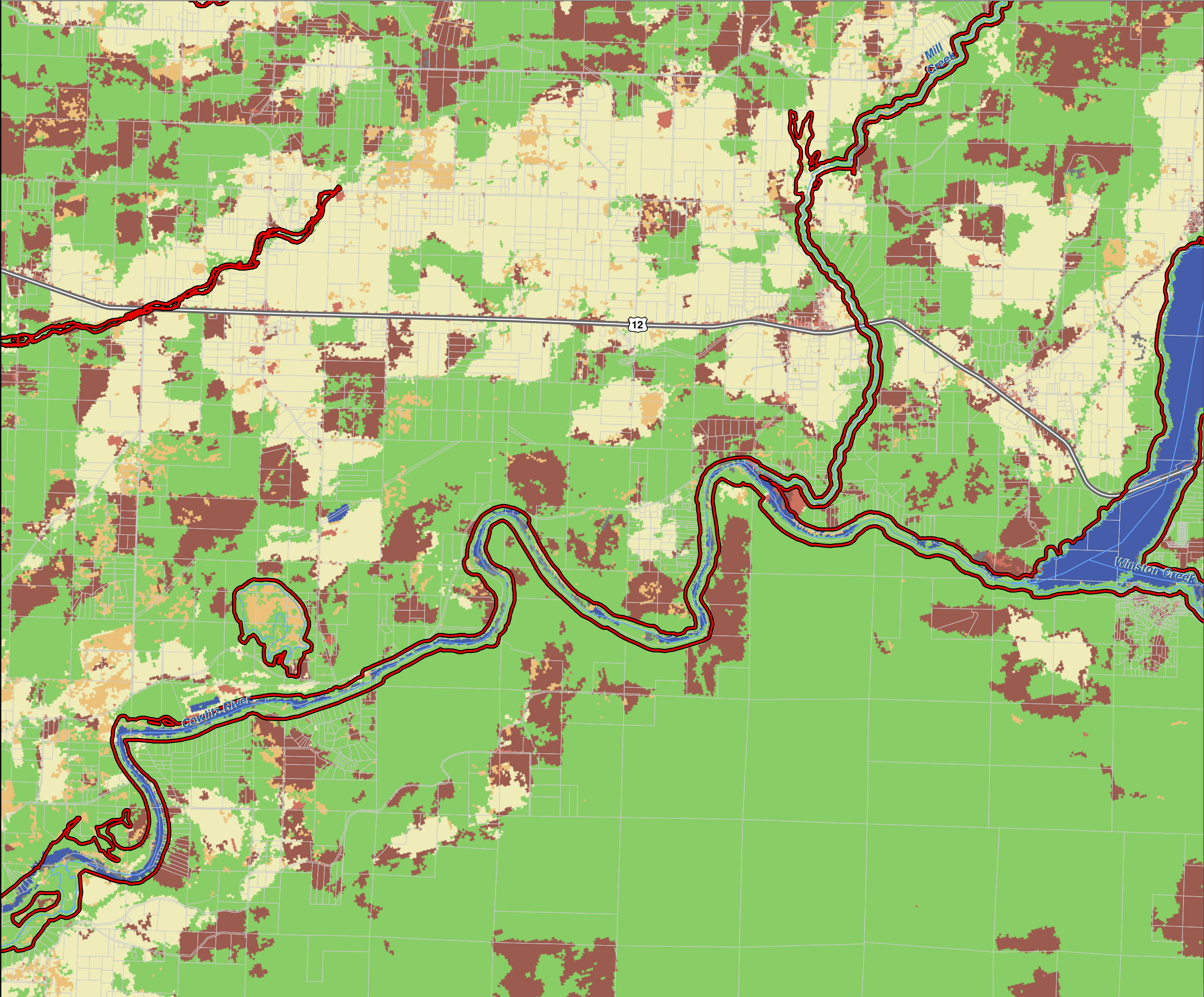
- SMA Rivers & Streams
- SMA Lakes
- Highways
- Parcels
- SMA Jurisdiction
- City
- UGA



Data: Lewis County, USFWS NWI, FEMA, WA DNR, WSDOT, NRCS NAIP

Shoreline jurisdiction boundaries depicted on this map are approximate. They have not been formally delineated or surveyed and are intended for planning purposes only. Additional site-specific evaluation may be needed to confirm/verify information shown on this map.

Lewis County Coalition



Lewis County, Washington
Shoreline Master Program

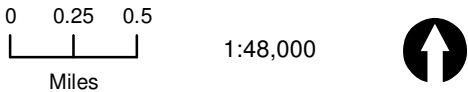
Map 15A - NLCD Vegetation (2001)
Figure 25

Date: 6/3/2014

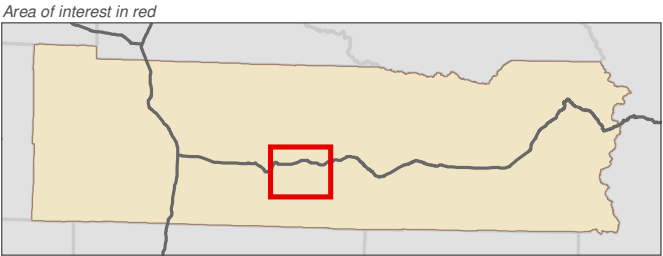
NLCD Vegetation/Land Cover

- No Data
- Agricultural Vegetation
- Aquatic Vegetation
- Developed & Other Human Use
- Forest & Woodland
- Introduced & Semi Natural Vegetation
- Nonvascular & Sparse Vascular Rock Vegetation
- Open Water
- Polar & High Montane Vegetation
- Recently Disturbed or Modified
- Semi-Desert
- Shrubland & Grassland

- SMA Rivers & Streams
- SMA Lakes
- Highways
- Parcels
- SMA Jurisdiction
- City
- UGA



1:48,000



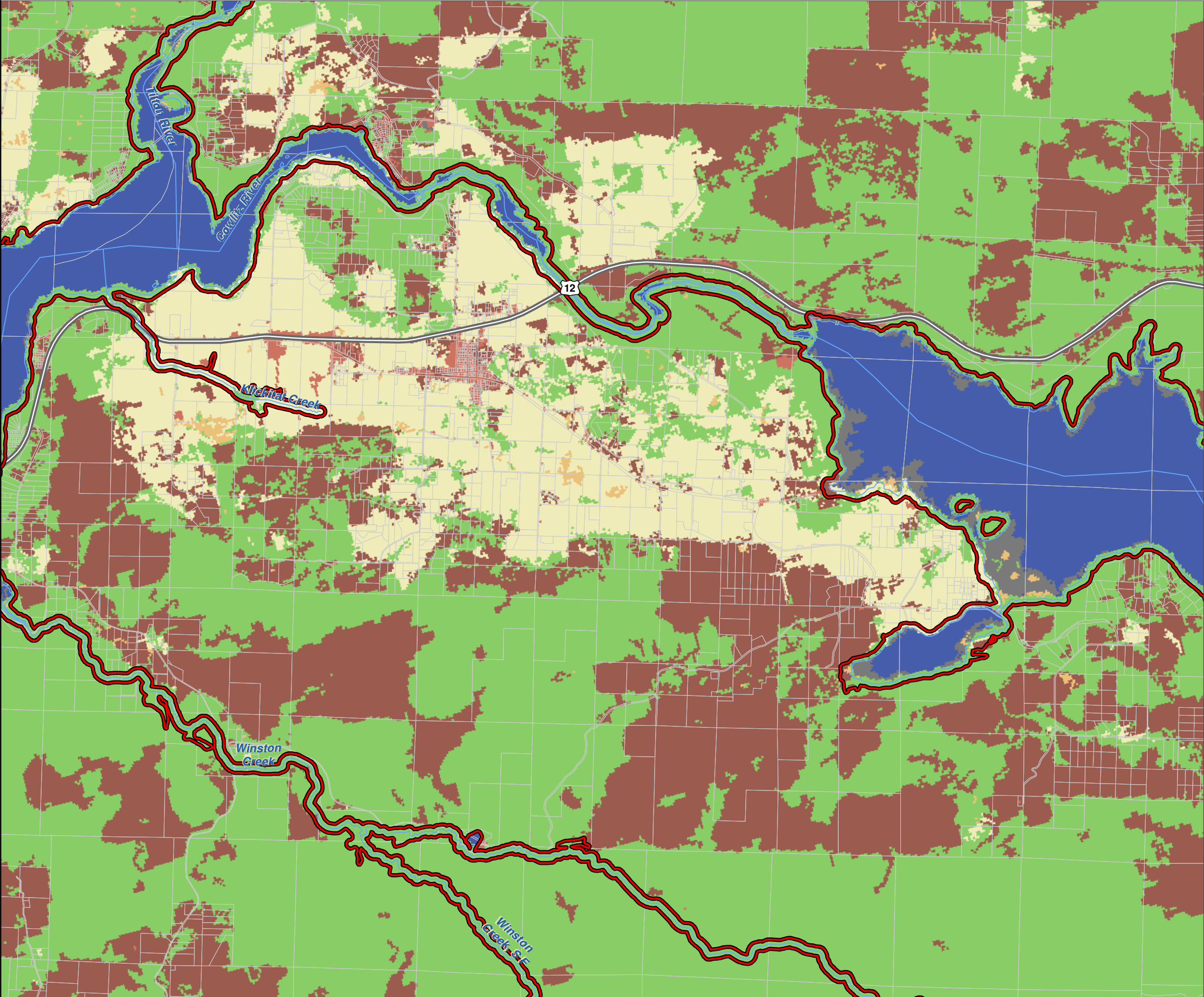
Data: Lewis County, USFWS NWI, FEMA, WA DNR, WSDOT, NRCS NAIP

Shoreline jurisdiction boundaries depicted on this map are approximate. They have not been formally delineated or surveyed and are intended for planning purposes only. Additional site-specific evaluation may be needed to confirm/verify information shown on this map.

Lewis County Coalition



City of Morton City of Winlock



Lewis County, Washington
Shoreline Master Program

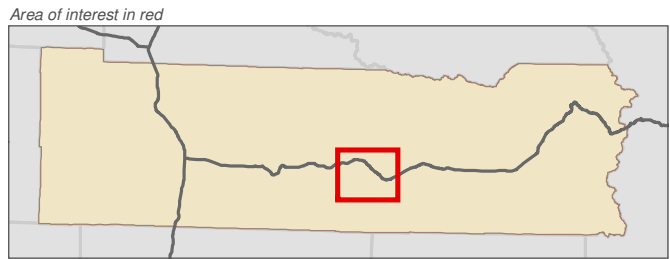
Map 15A - NLCD Vegetation (2001)
Figure 26

Date: 6/3/2014

NLCD Vegetation/Land Cover

- No Data
- Agricultural Vegetation
- Aquatic Vegetation
- Developed & Other Human Use
- Forest & Woodland
- Introduced & Semi Natural Vegetation
- Nonvascular & Sparse Vascular Rock Vegetation
- Open Water
- Polar & High Montane Vegetation
- Recently Disturbed or Modified
- Semi-Desert
- Shrubland & Grassland

- SMA Rivers & Streams
- SMA Lakes
- Highways
- Parcels
- SMA Jurisdiction
- City
- UGA



Data: Lewis County, USFWS NWI, FEMA, WA DNR, WSDOT, NRCS NAIP

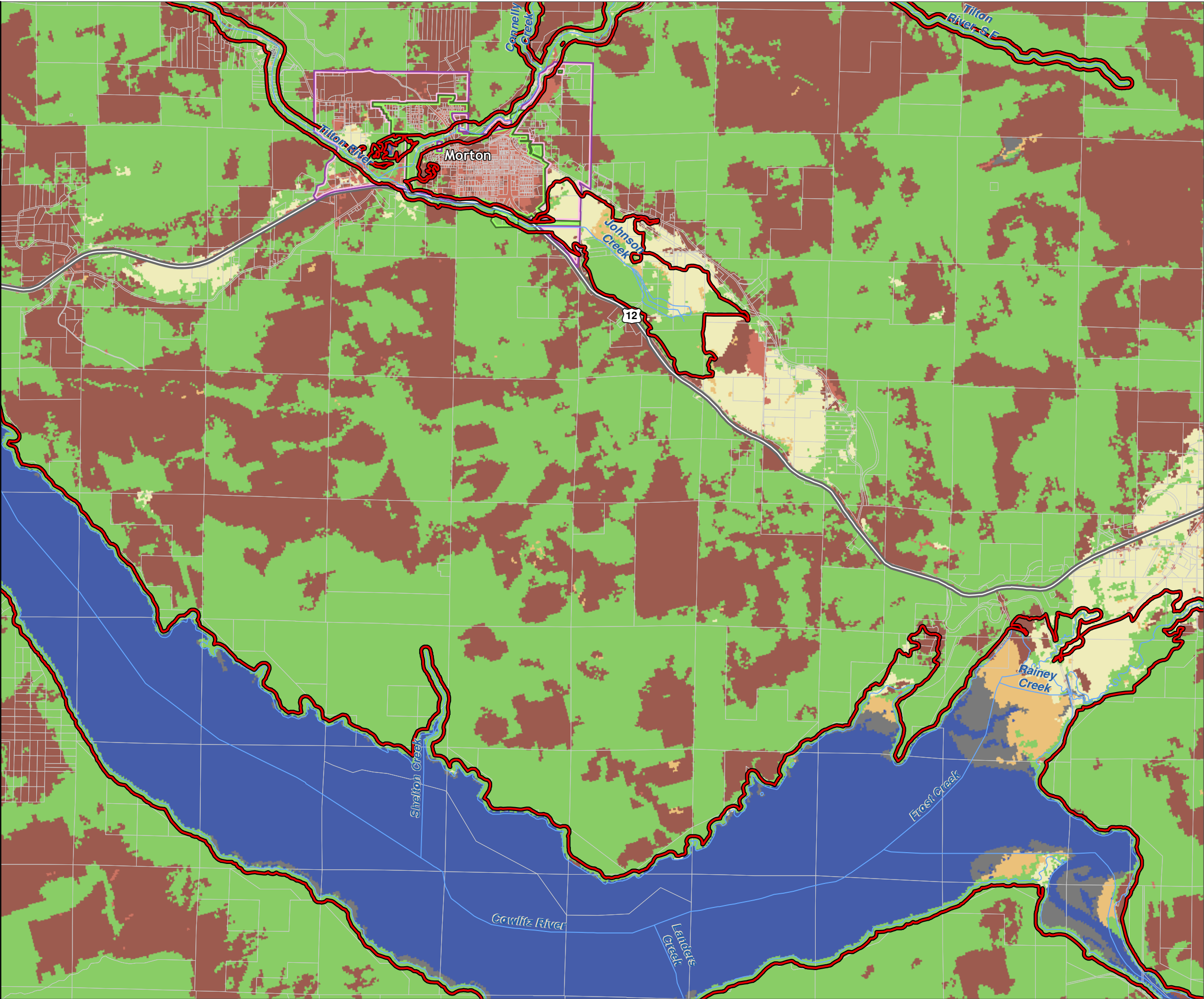
Shoreline jurisdiction boundaries depicted on this map are approximate. They have not been formally delineated or surveyed and are intended for planning purposes only. Additional site-specific evaluation may be needed to confirm/verify information shown on this map.

Lewis County Coalition



City of Morton City of Winlock





Lewis County, Washington
Shoreline Master Program

Map 15A - NLCD Vegetation (2001)

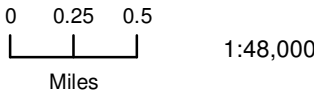
Figure 27

Date: 6/3/2014

NLCD Vegetation/Land
Cover

- No Data
- Agricultural Vegetation
- Aquatic Vegetation
- Developed & Other Human Use
- Forest & Woodland
- Introduced & Semi Natural Vegetation
- Nonvascular & Sparse Vascular Rock Vegetation
- Open Water
- Polar & High Montane Vegetation
- Recently Disturbed or Modified
- Semi-Desert
- Shrubland & Grassland

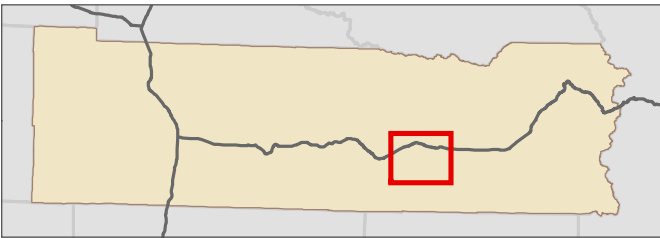
- SMA Rivers & Streams
- SMA Lakes
- Highways
- Parcels
- SMA Jurisdiction
- City
- UGA



1:48,000



Area of interest in red



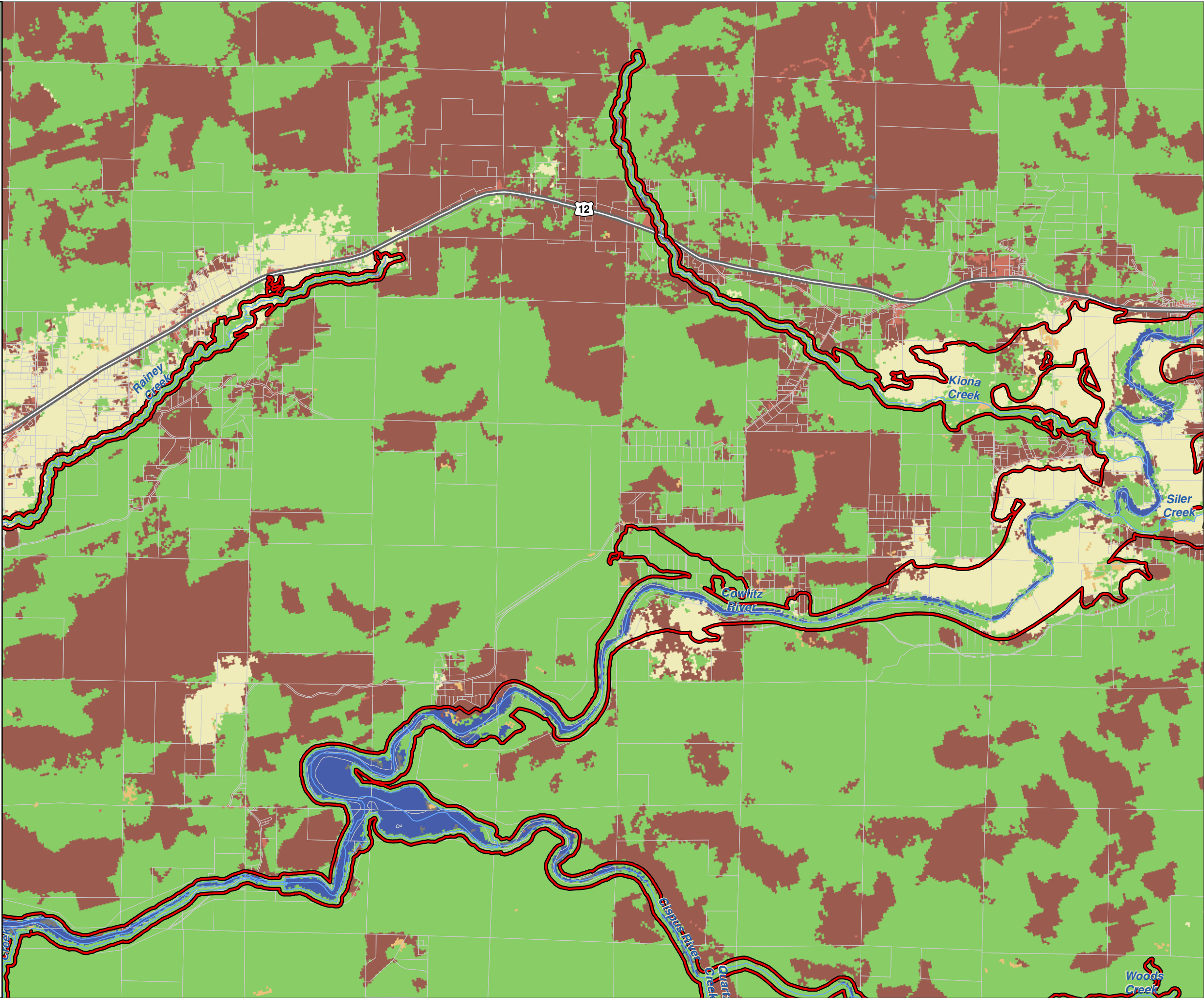
Data: Lewis County, USFWS NWI, FEMA, WA DNR, WSDOT, NRCS NAIP

Shoreline jurisdiction boundaries depicted on this map are approximate. They have not been formally delineated or surveyed and are intended for planning purposes only. Additional site-specific evaluation may be needed to confirm/verify information shown on this map.

Lewis County Coalition



City of Morton City of Winlock



Lewis County, Washington
Shoreline Master Program

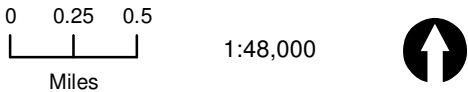
Map 15A - NLCD Vegetation (2001)
Figure 28

Date: 6/3/2014

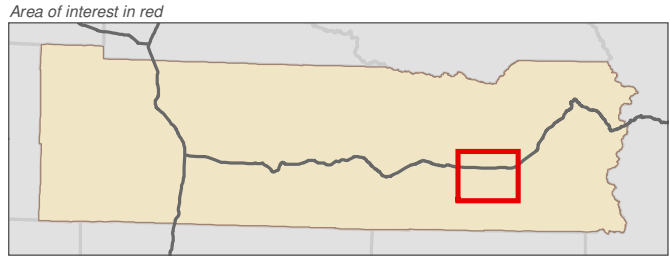
NLCD Vegetation/Land Cover

- No Data
- Agricultural Vegetation
- Aquatic Vegetation
- Developed & Other Human Use
- Forest & Woodland
- Introduced & Semi Natural Vegetation
- Nonvascular & Sparse Vascular Rock Vegetation
- Open Water
- Polar & High Montane Vegetation
- Recently Disturbed or Modified
- Semi-Desert
- Shrubland & Grassland

- SMA Rivers & Streams
- SMA Lakes
- Highways
- Parcels
- SMA Jurisdiction
- City
- UGA



1:48,000



Data: Lewis County, USFWS NWI, FEMA, WA DNR, WSDOT, NRCS NAIP

Shoreline jurisdiction boundaries depicted on this map are approximate. They have not been formally delineated or surveyed and are intended for planning purposes only. Additional site-specific evaluation may be needed to confirm/verify information shown on this map.

Lewis County Coalition



City of Morton City of Winlock



Lewis County, Washington
Shoreline Master Program

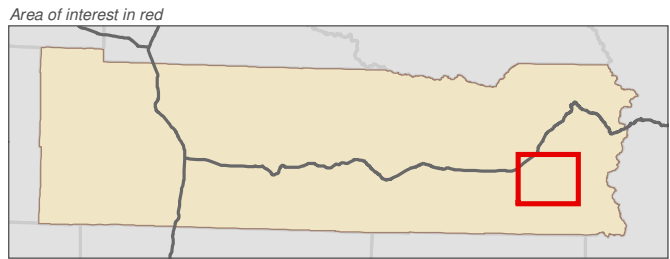
Map 15A - NLCD Vegetation (2001)
Figure 29

Date: 6/3/2014

NLCD Vegetation/Land Cover

- No Data
- Agricultural Vegetation
- Aquatic Vegetation
- Developed & Other Human Use
- Forest & Woodland
- Introduced & Semi Natural Vegetation
- Nonvascular & Sparse Vascular Rock Vegetation
- Open Water
- Polar & High Montane Vegetation
- Recently Disturbed or Modified
- Semi-Desert
- Shrubland & Grassland

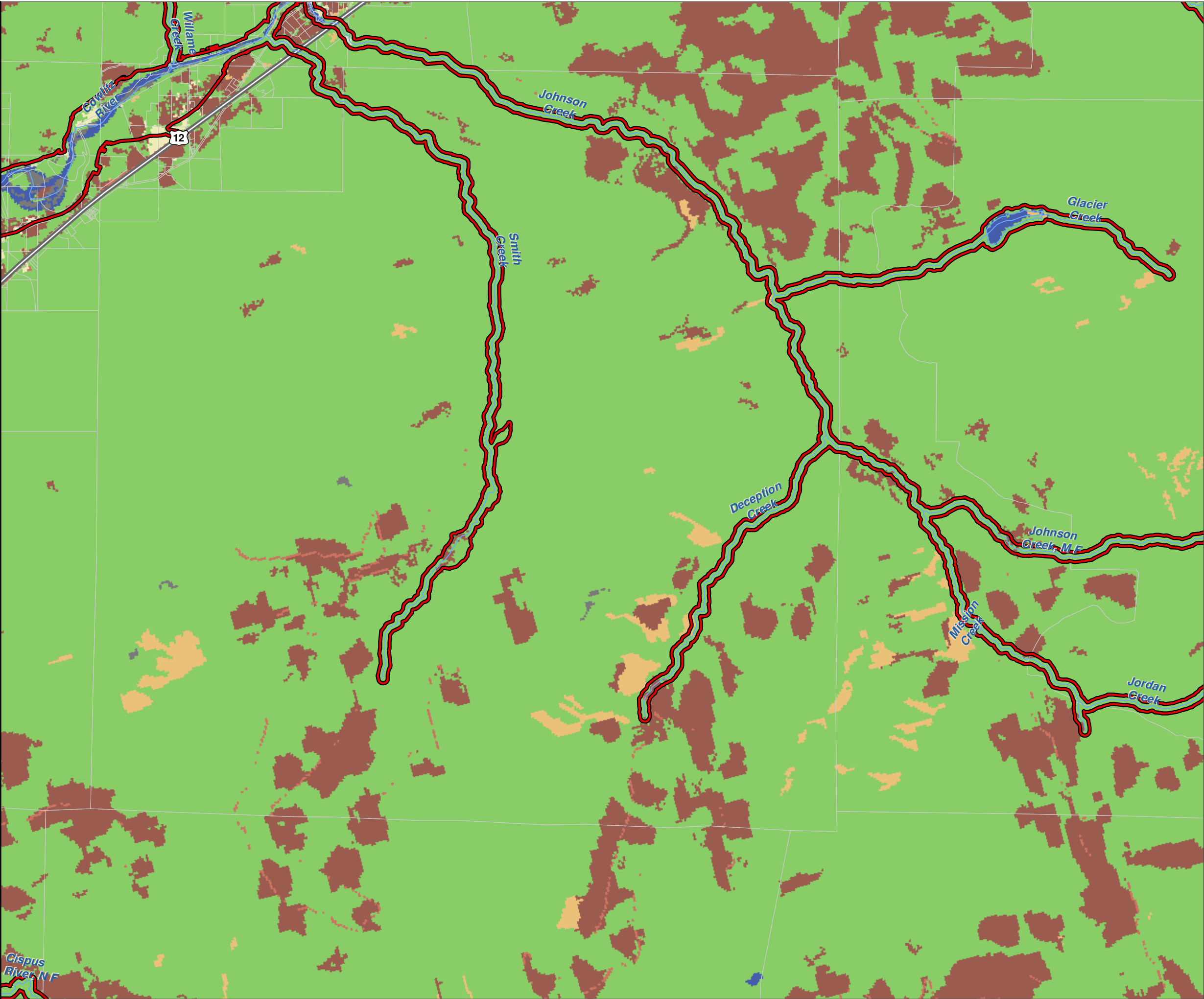
- SMA Rivers & Streams
- SMA Lakes
- Highways
- Parcels
- SMA Jurisdiction
- City
- UGA



Data: Lewis County, USFWS NWI, FEMA, WA DNR, WSDOT, NRCS NAIP

Shoreline jurisdiction boundaries depicted on this map are approximate. They have not been formally delineated or surveyed and are intended for planning purposes only. Additional site-specific evaluation may be needed to confirm/verify information shown on this map.

Lewis County Coalition



Lewis County, Washington
Shoreline Master Program

Map 15A - NLCD Vegetation (2001)
Figure 30

Date: 6/3/2014

NLCD Vegetation/Land Cover

No Data

Agricultural Vegetation

Aquatic Vegetation

Developed & Other Human Use

Forest & Woodland

Introduced & Semi Natural Vegetation

Nonvascular & Sparse Vascular Rock Vegetation

Open Water

Polar & High Montane Vegetation

Recently Disturbed or Modified

Semi-Desert

Shrubland & Grassland

SMA Rivers & Streams

SMA Lakes

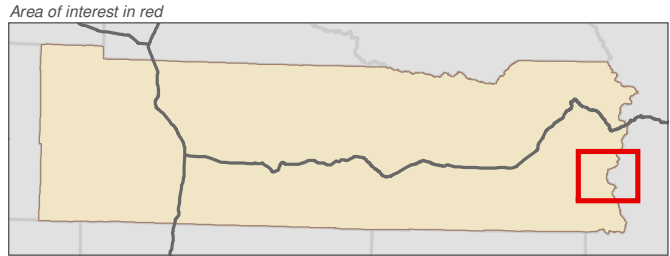
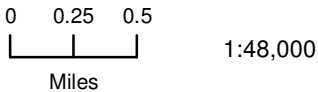
Highways

Parcels

SMA Jurisdiction

City

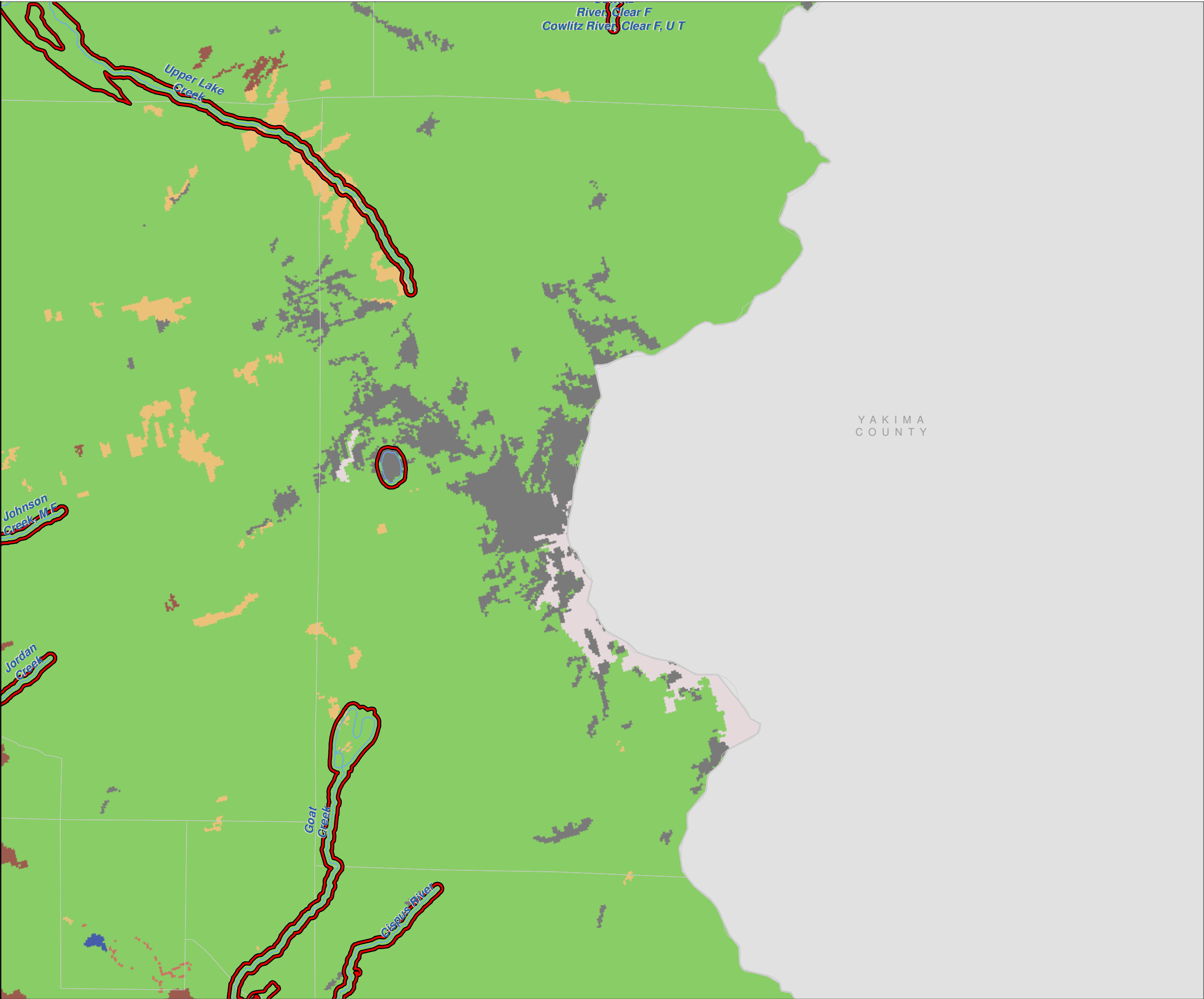
UGA



Data: Lewis County, USFWS NWI, FEMA, WA DNR, WSDOT, NRCS NAIP

Shoreline jurisdiction boundaries depicted on this map are approximate. They have not been formally delineated or surveyed and are intended for planning purposes only. Additional site-specific evaluation may be needed to confirm/verify information shown on this map.

Lewis County Coalition



Lewis County, Washington
Shoreline Master Program

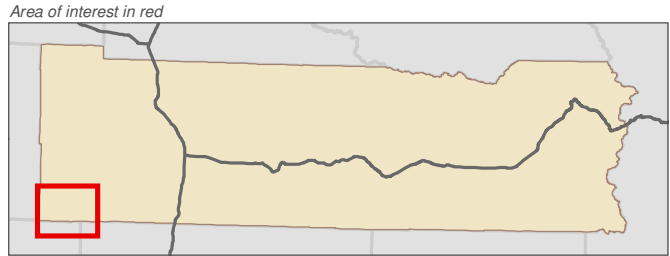
Map 15A - NLCD Vegetation (2001)
Figure 31

Date: 6/3/2014

NLCD Vegetation/Land Cover

- No Data
- Agricultural Vegetation
- Aquatic Vegetation
- Developed & Other Human Use
- Forest & Woodland
- Introduced & Semi Natural Vegetation
- Nonvascular & Sparse Vascular Rock Vegetation
- Open Water
- Polar & High Montane Vegetation
- Recently Disturbed or Modified
- Semi-Desert
- Shrubland & Grassland

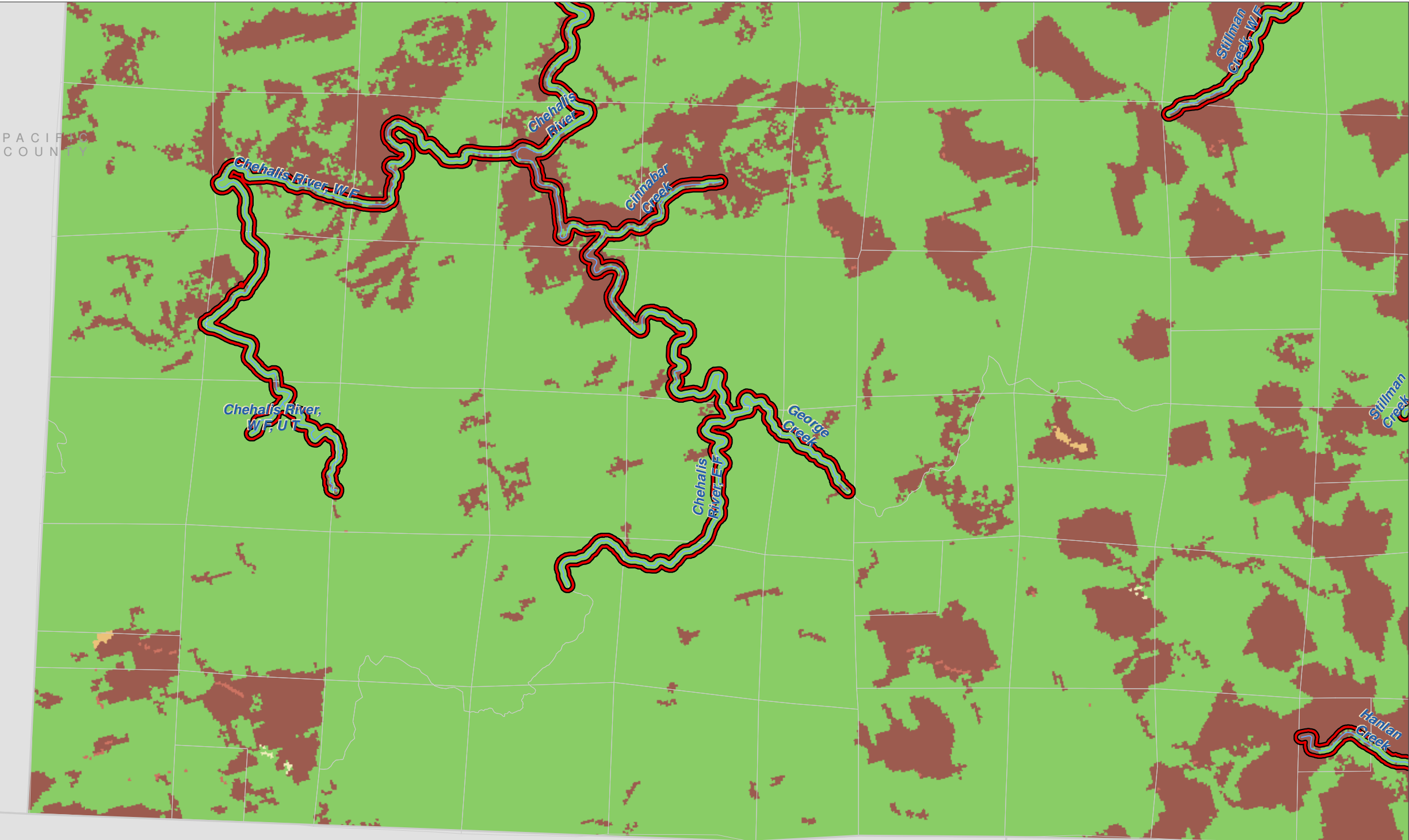
- SMA Rivers & Streams
- SMA Lakes
- Highways
- Parcels
- SMA Jurisdiction
- City
- UGA



Data: Lewis County, USFWS NWI, FEMA, WA DNR, WSDOT, NRCS NAIP

Shoreline jurisdiction boundaries depicted on this map are approximate. They have not been formally delineated or surveyed and are intended for planning purposes only. Additional site-specific evaluation may be needed to confirm/verify information shown on this map.

Lewis County Coalition



WAHKIAKUM
COUNTY

COWLITZ
COUNTY

Lewis County, Washington
Shoreline Master Program

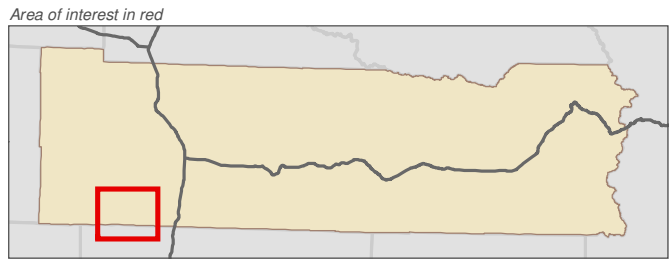
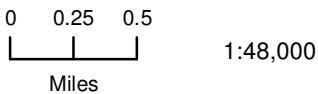
Map 15A - NLCD Vegetation (2001)
Figure 32

Date: 6/3/2014

NLCD Vegetation/Land Cover

- No Data
- Agricultural Vegetation
- Aquatic Vegetation
- Developed & Other Human Use
- Forest & Woodland
- Introduced & Semi Natural Vegetation
- Nonvascular & Sparse Vascular Rock Vegetation
- Open Water
- Polar & High Montane Vegetation
- Recently Disturbed or Modified
- Semi-Desert
- Shrubland & Grassland

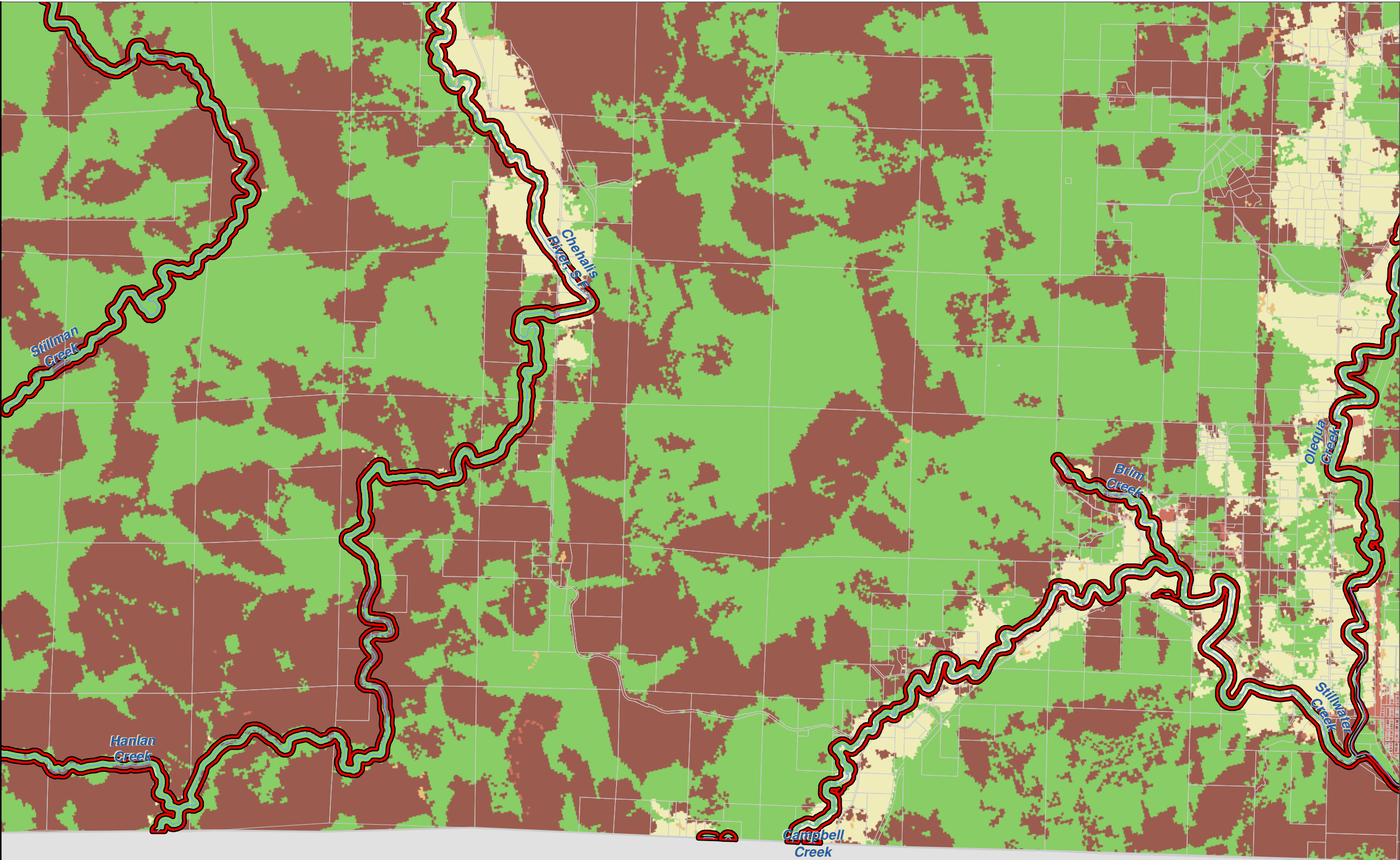
- SMA Rivers & Streams
- SMA Lakes
- Highways
- Parcels
- SMA Jurisdiction
- City
- UGA



Data: Lewis County, USFWS NWI, FEMA, WA DNR, WSDOT, NRCS NAIP

Shoreline jurisdiction boundaries depicted on this map are approximate. They have not been formally delineated or surveyed and are intended for planning purposes only. Additional site-specific evaluation may be needed to confirm/verify information shown on this map.

Lewis County Coalition



COWLITZ
COUNTY

Lewis County, Washington
Shoreline Master Program

Map 15A - NLCD Vegetation (2001)
Figure 33

Date: 6/3/2014

NLCD Vegetation/Land
Cover

- No Data
- Agricultural Vegetation
- Aquatic Vegetation
- Developed & Other Human Use
- Forest & Woodland
- Introduced & Semi Natural Vegetation
- Nonvascular & Sparse Vascular Rock Vegetation
- Open Water
- Polar & High Montane Vegetation
- Recently Disturbed or Modified
- Semi-Desert
- Shrubland & Grassland

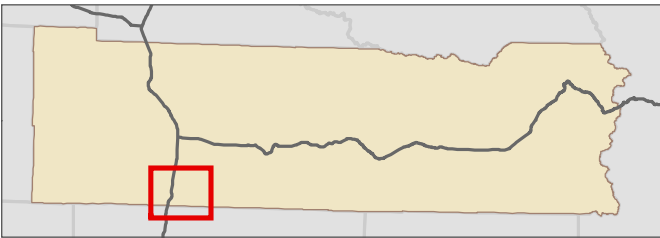
- SMA Rivers & Streams
- SMA Lakes
- Highways
- Parcels
- SMA Jurisdiction
- City
- UGA



1:48,000



Area of interest in red



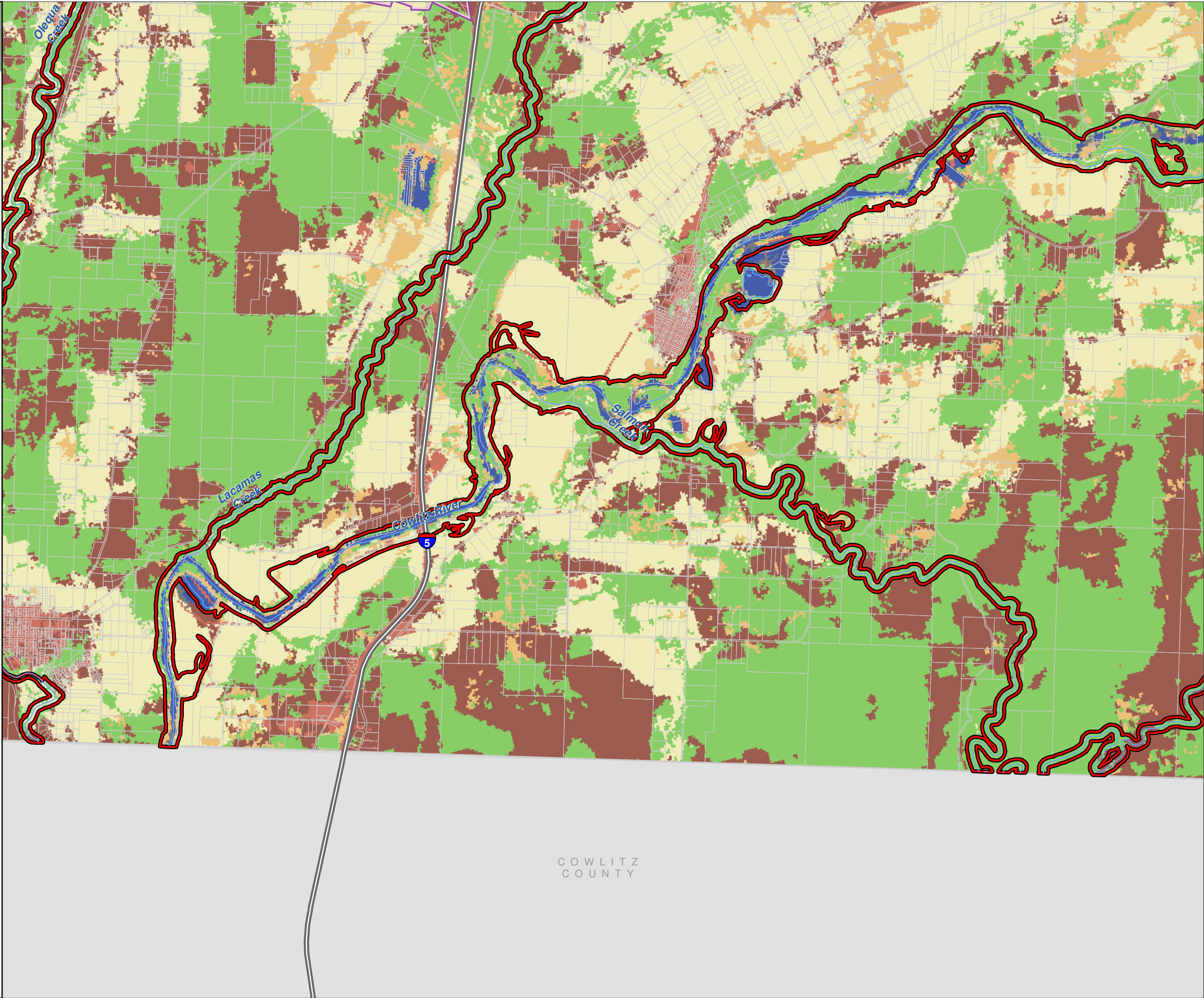
Data: Lewis County, USFWS NWI, FEMA, WA DNR, WSDOT, NRCS NAIP

Shoreline jurisdiction boundaries depicted on this map are approximate. They have not been formally delineated or surveyed and are intended for planning purposes only. Additional site-specific evaluation may be needed to confirm/verify information shown on this map.

Lewis County Coalition



City of Morton City of Winlock



Lewis County, Washington
Shoreline Master Program

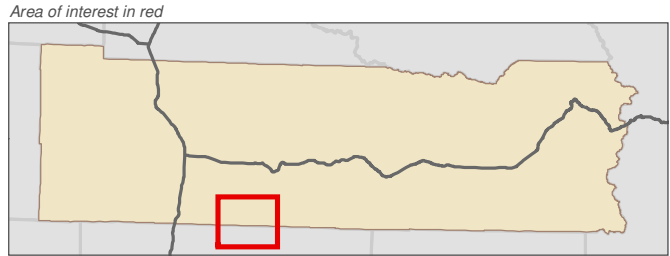
Map 15A - NLCD Vegetation (2001)
Figure 34

Date: 6/3/2014

NLCD Vegetation/Land Cover

- No Data
- Agricultural Vegetation
- Aquatic Vegetation
- Developed & Other Human Use
- Forest & Woodland
- Introduced & Semi Natural Vegetation
- Nonvascular & Sparse Vascular Rock Vegetation
- Open Water
- Polar & High Montane Vegetation
- Recently Disturbed or Modified
- Semi-Desert
- Shrubland & Grassland

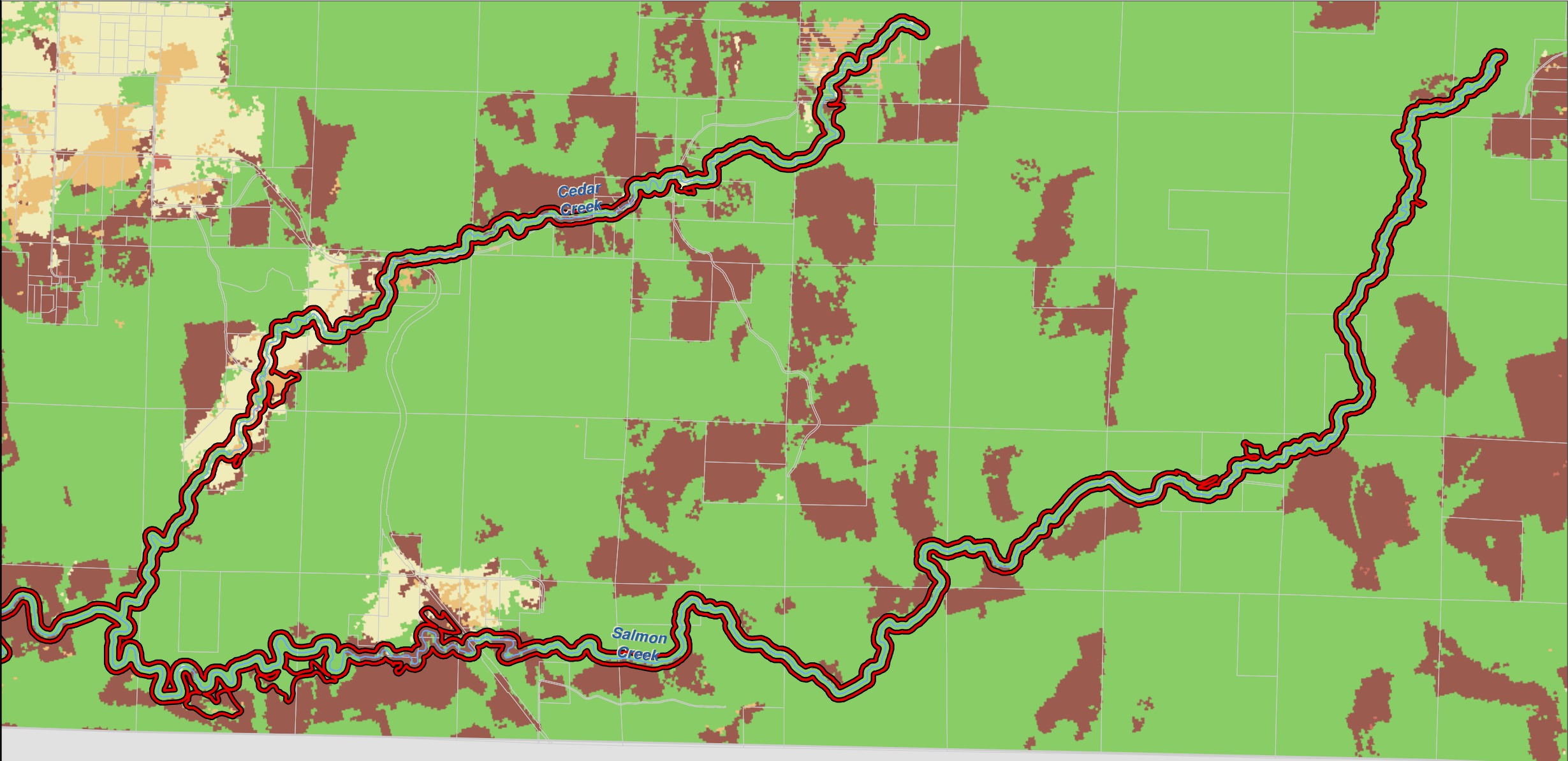
- SMA Rivers & Streams
- SMA Lakes
- Highways
- Parcels
- SMA Jurisdiction
- City
- UGA



Data: Lewis County, USFWS NWI, FEMA, WA DNR, WSDOT, NRCS NAIP

Shoreline jurisdiction boundaries depicted on this map are approximate. They have not been formally delineated or surveyed and are intended for planning purposes only. Additional site-specific evaluation may be needed to confirm/verify information shown on this map.

Lewis County Coalition



COWLITZ
COUNTY

Lewis County, Washington
Shoreline Master Program

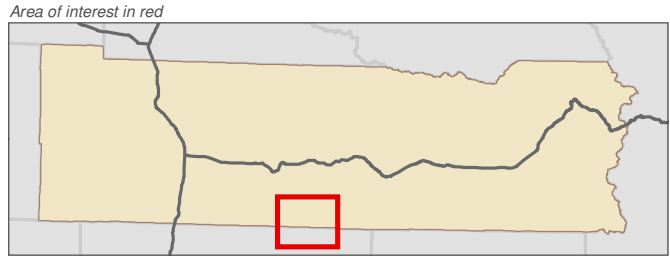
Map 15A - NLCD Vegetation (2001)
Figure 35

Date: 6/3/2014

NLCD Vegetation/Land Cover

- No Data
- Agricultural Vegetation
- Aquatic Vegetation
- Developed & Other Human Use
- Forest & Woodland
- Introduced & Semi Natural Vegetation
- Nonvascular & Sparse Vascular Rock Vegetation
- Open Water
- Polar & High Montane Vegetation
- Recently Disturbed or Modified
- Semi-Desert
- Shrubland & Grassland

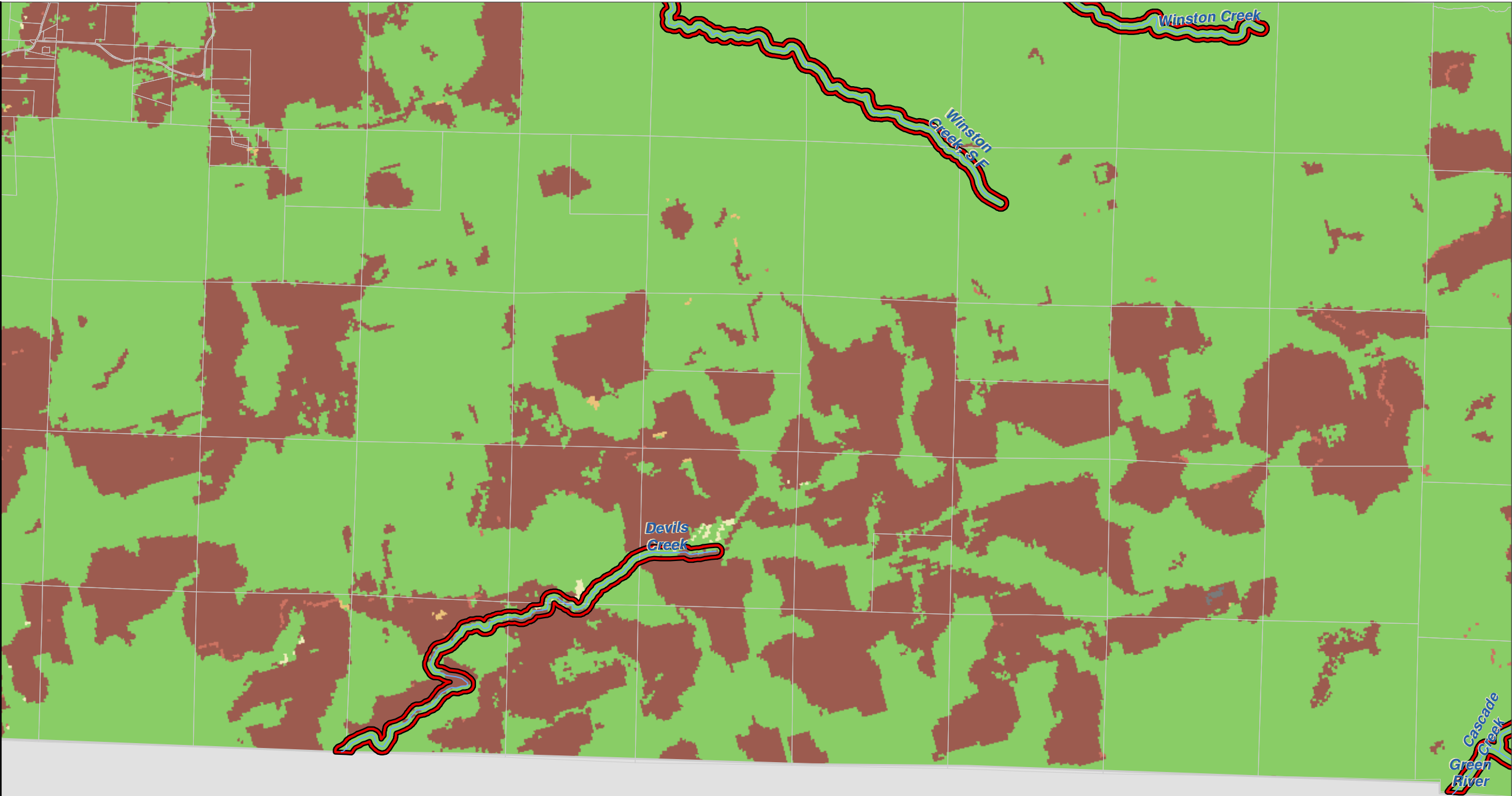
- SMA Rivers & Streams
- SMA Lakes
- Highways
- Parcels
- SMA Jurisdiction
- City
- UGA



Data: Lewis County, USFWS NWI, FEMA, WA DNR, WSDOT, NRCS NAIP

Shoreline jurisdiction boundaries depicted on this map are approximate. They have not been formally delineated or surveyed and are intended for planning purposes only. Additional site-specific evaluation may be needed to confirm/verify information shown on this map.

Lewis County Coalition



COWLITZ
COUNTY

Lewis County, Washington
Shoreline Master Program

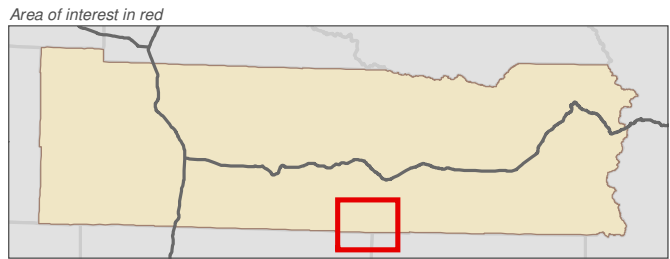
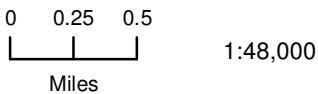
Map 15A - NLCD Vegetation (2001)
Figure 36

Date: 6/3/2014

NLCD Vegetation/Land Cover

- No Data
- Agricultural Vegetation
- Aquatic Vegetation
- Developed & Other Human Use
- Forest & Woodland
- Introduced & Semi Natural Vegetation
- Nonvascular & Sparse Vascular Rock Vegetation
- Open Water
- Polar & High Montane Vegetation
- Recently Disturbed or Modified
- Semi-Desert
- Shrubland & Grassland

- SMA Rivers & Streams
- SMA Lakes
- Highways
- Parcels
- SMA Jurisdiction
- City
- UGA



Data: Lewis County, USFWS NWI, FEMA, WA DNR, WSDOT, NRCS NAIP

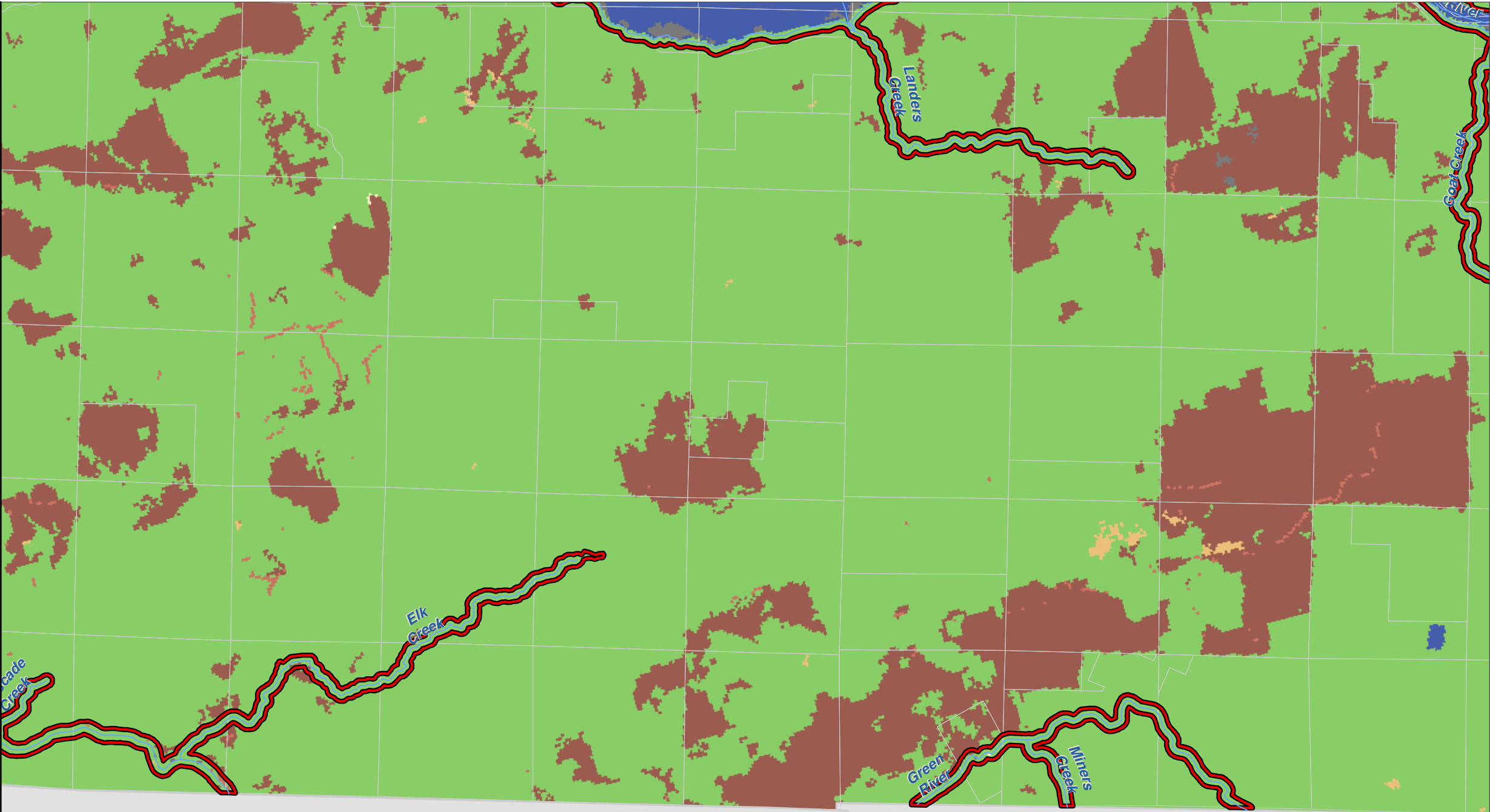
Shoreline jurisdiction boundaries depicted on this map are approximate. They have not been formally delineated or surveyed and are intended for planning purposes only. Additional site-specific evaluation may be needed to confirm/verify information shown on this map.

Lewis County Coalition



City of Morton City of Winlock





COWLITZ
COUNTY

SKAMANIA
COUNTY

Lewis County, Washington
Shoreline Master Program

Map 15A - NLCD Vegetation (2001)
Figure 37

Date: 6/3/2014

NLCD Vegetation/Land Cover

No Data

Agricultural Vegetation

Aquatic Vegetation

Developed & Other Human Use

Forest & Woodland

Introduced & Semi Natural Vegetation

Nonvascular & Sparse Vascular Rock Vegetation

Open Water

Polar & High Montane Vegetation

Recently Disturbed or Modified

Semi-Desert

Shrubland & Grassland

SMA Rivers & Streams

SMA Lakes

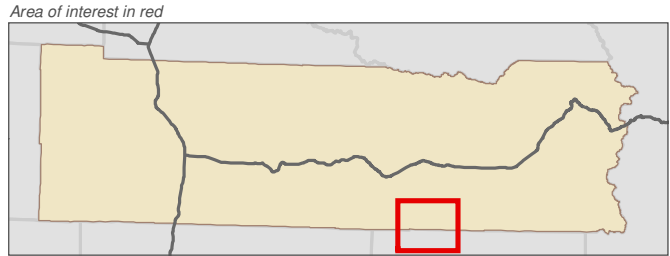
Highways

Parcels

SMA Jurisdiction

City

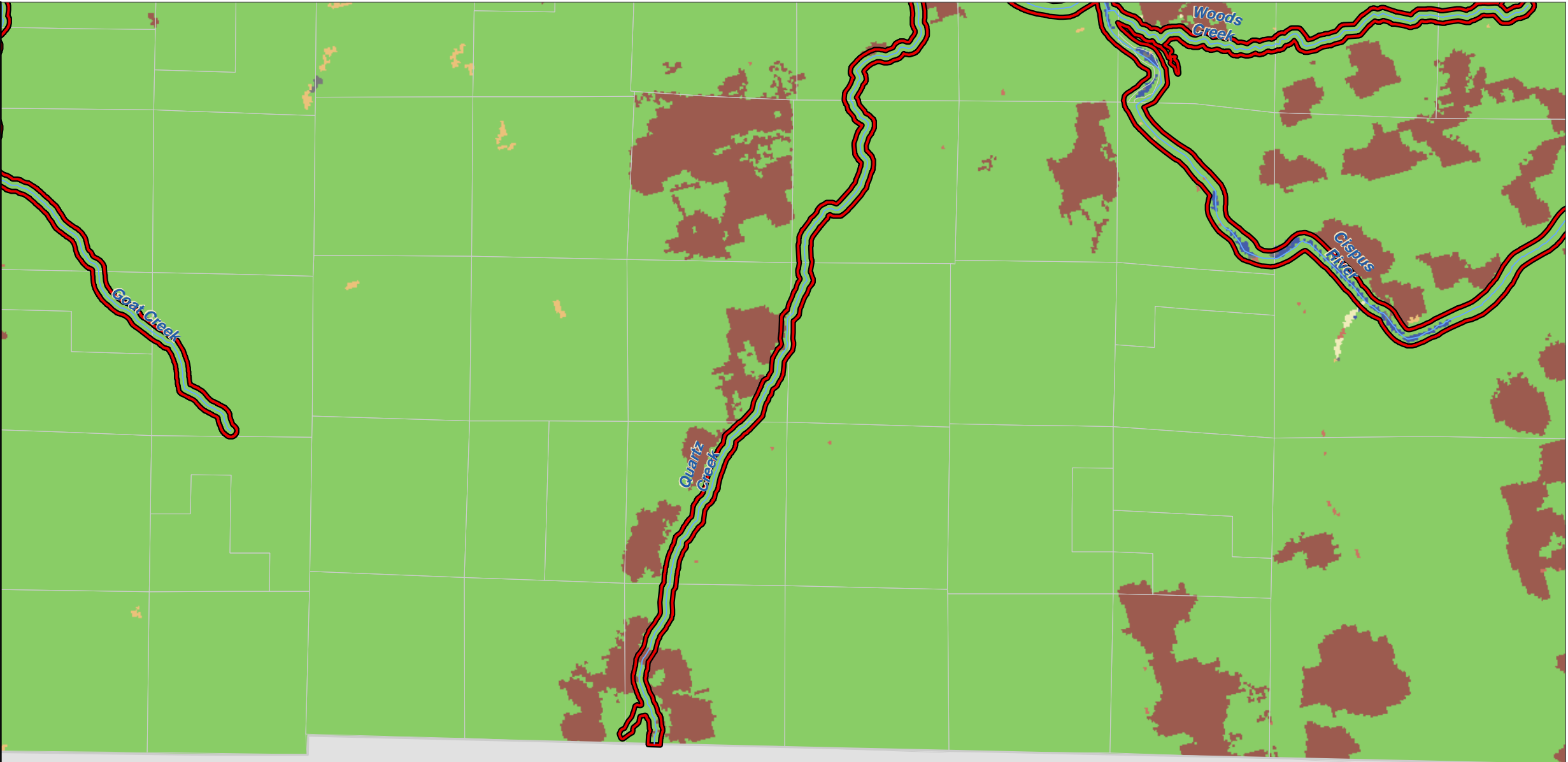
UGA



Data: Lewis County, USFWS NWI, FEMA, WA DNR, WSDOT, NRCS NAIP

Shoreline jurisdiction boundaries depicted on this map are approximate. They have not been formally delineated or surveyed and are intended for planning purposes only. Additional site-specific evaluation may be needed to confirm/verify information shown on this map.

Lewis County Coalition



SKAMANIA
COUNTY

Lewis County, Washington
Shoreline Master Program

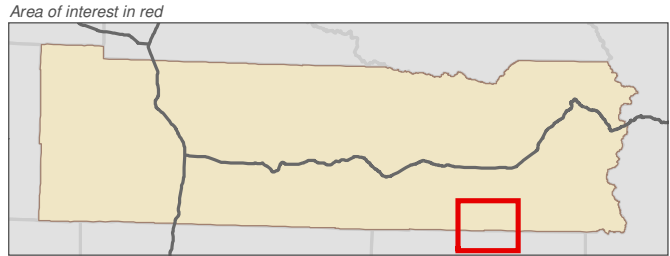
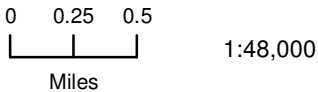
Map 15A - NLCD Vegetation (2001)
Figure 38

Date: 6/3/2014

NLCD Vegetation/Land Cover

- No Data
- Agricultural Vegetation
- Aquatic Vegetation
- Developed & Other Human Use
- Forest & Woodland
- Introduced & Semi Natural Vegetation
- Nonvascular & Sparse Vascular Rock Vegetation
- Open Water
- Polar & High Montane Vegetation
- Recently Disturbed or Modified
- Semi-Desert
- Shrubland & Grassland

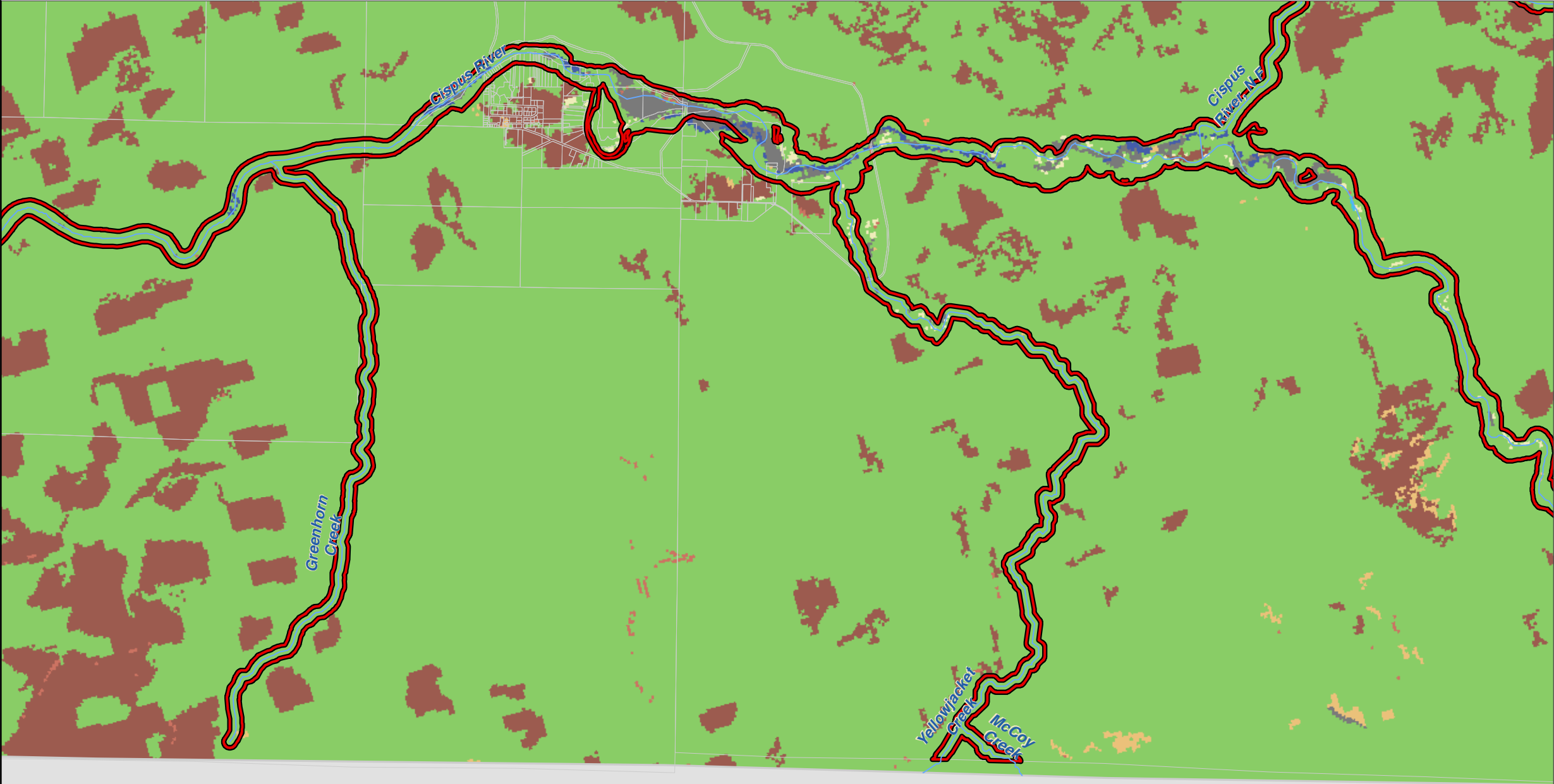
- SMA Rivers & Streams
- SMA Lakes
- Highways
- Parcels
- SMA Jurisdiction
- City
- UGA



Data: Lewis County, USFWS NWI, FEMA, WA DNR, WSDOT, NRCS NAIP

Shoreline jurisdiction boundaries depicted on this map are approximate. They have not been formally delineated or surveyed and are intended for planning purposes only. Additional site-specific evaluation may be needed to confirm/verify information shown on this map.

Lewis County Coalition



SKAMANIA
COUNTY

Lewis County, Washington
Shoreline Master Program

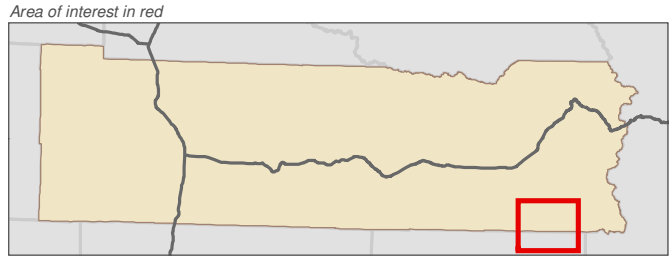
Map 15A - NLCD Vegetation (2001)
Figure 39

Date: 6/3/2014

NLCD Vegetation/Land Cover

- No Data
- Agricultural Vegetation
- Aquatic Vegetation
- Developed & Other Human Use
- Forest & Woodland
- Introduced & Semi Natural Vegetation
- Nonvascular & Sparse Vascular Rock Vegetation
- Open Water
- Polar & High Montane Vegetation
- Recently Disturbed or Modified
- Semi-Desert
- Shrubland & Grassland

- SMA Rivers & Streams
- SMA Lakes
- Highways
- Parcels
- SMA Jurisdiction
- City
- UGA



Data: Lewis County, USFWS NWI, FEMA, WA DNR, WSDOT, NRCS NAIP

Shoreline jurisdiction boundaries depicted on this map are approximate. They have not been formally delineated or surveyed and are intended for planning purposes only. Additional site-specific evaluation may be needed to confirm/verify information shown on this map.

Lewis County Coalition



SKAMANIA
COUNTY

Lewis County, Washington
Shoreline Master Program

Map 15A - NLCD Vegetation (2001)
Figure 40

Date: 6/3/2014

NLCD Vegetation/Land Cover

No Data

Agricultural Vegetation

Aquatic Vegetation

Developed & Other Human Use

Forest & Woodland

Introduced & Semi Natural Vegetation

Nonvascular & Sparse Vascular Rock Vegetation

Open Water

Polar & High Montane Vegetation

Recently Disturbed or Modified

Semi-Desert

Shrubland & Grassland

SMA Rivers & Streams

SMA Lakes

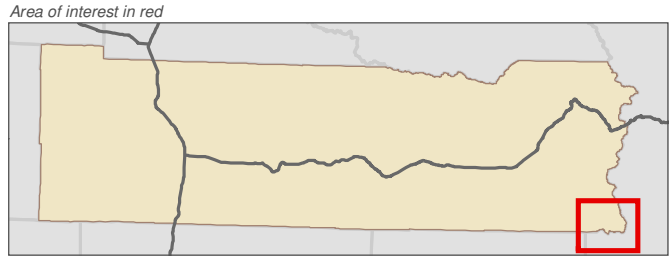
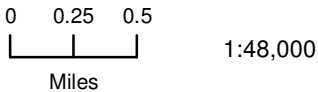
Highways

Parcels

SMA Jurisdiction

City

UGA



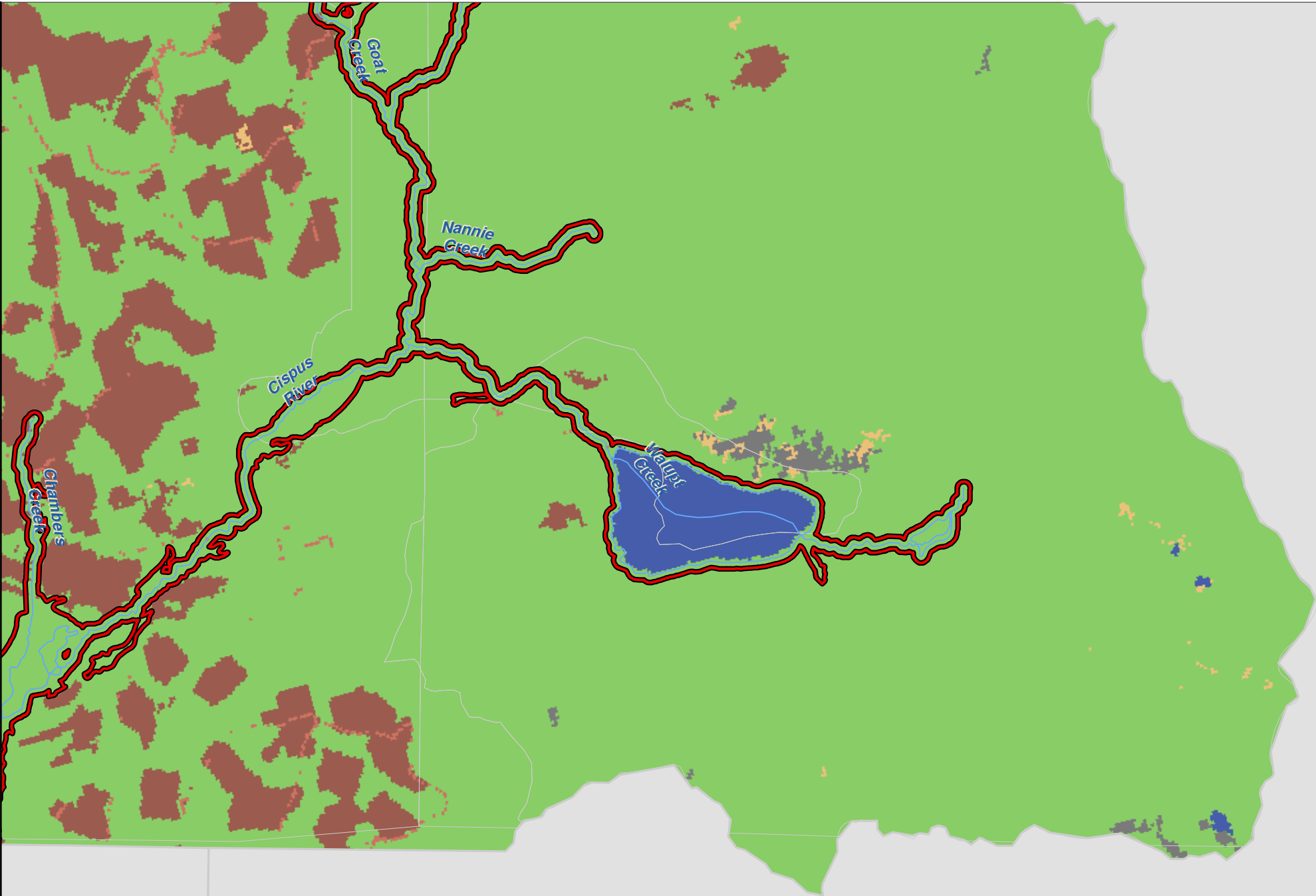
Data: Lewis County, USFWS NWI, FEMA, WA DNR, WSDOT, NRCS NAIP

Shoreline jurisdiction boundaries depicted on this map are approximate. They have not been formally delineated or surveyed and are intended for planning purposes only. Additional site-specific evaluation may be needed to confirm/verify information shown on this map.

Lewis County Coalition



City of Morton City of Winlock



SKAMANIA
COUNTY

YAKIMA
COUNTY