

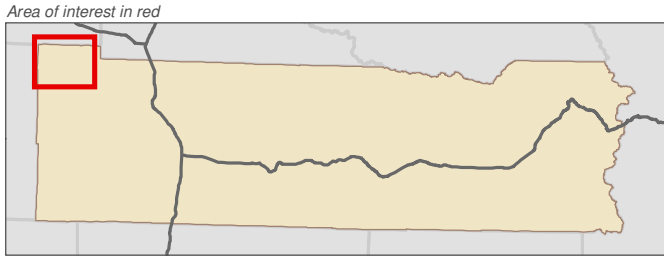
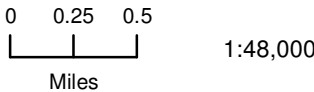
Lewis County, Washington
Shoreline Master Program

Map 16A - Impervious Surfaces

Figure 1

Date: 6/3/2014

- Impervious Surface
- SMA Rivers & Streams
- SMA Lakes
- Highways
- SMA Jurisdiction
- City
- UGA



Data: Lewis County, USFWS NWI, FEMA, WA DNR, WSDOT, NRCS NAIP

Shoreline jurisdiction boundaries depicted on this map are approximate. They have not been formally delineated or surveyed and are intended for planning purposes only. Additional site-specific evaluation may be needed to confirm/verify information shown on this map.

Lewis County Coalition

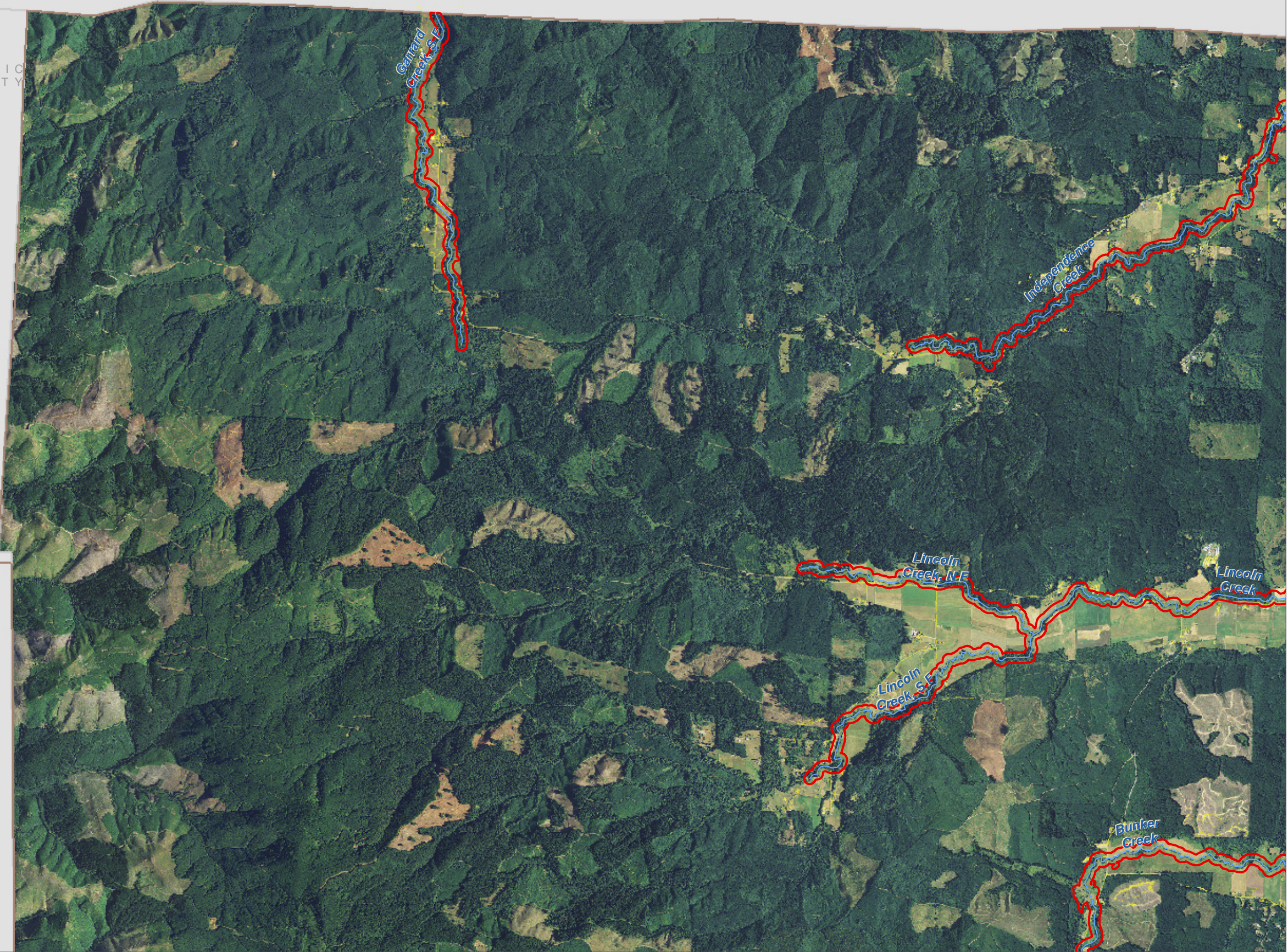


City of Morton City of Winlock



GRAYS
HARBOR
COUNTY

PACIFIC
COUNTY



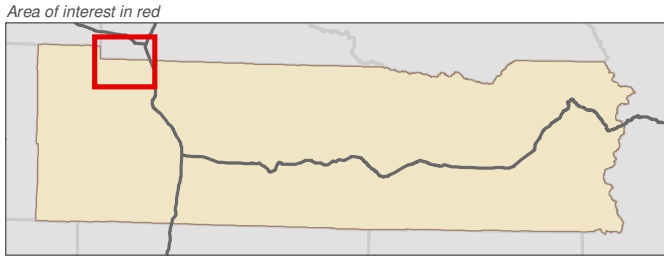
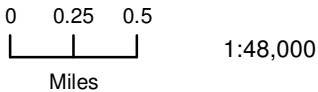
Lewis County, Washington
Shoreline Master Program

Map 16A - Impervious Surfaces

Figure 2

Date: 6/3/2014

- Impervious Surface
- SMA Rivers & Streams
- SMA Lakes
- Highways
- SMA Jurisdiction
- City
- UGA



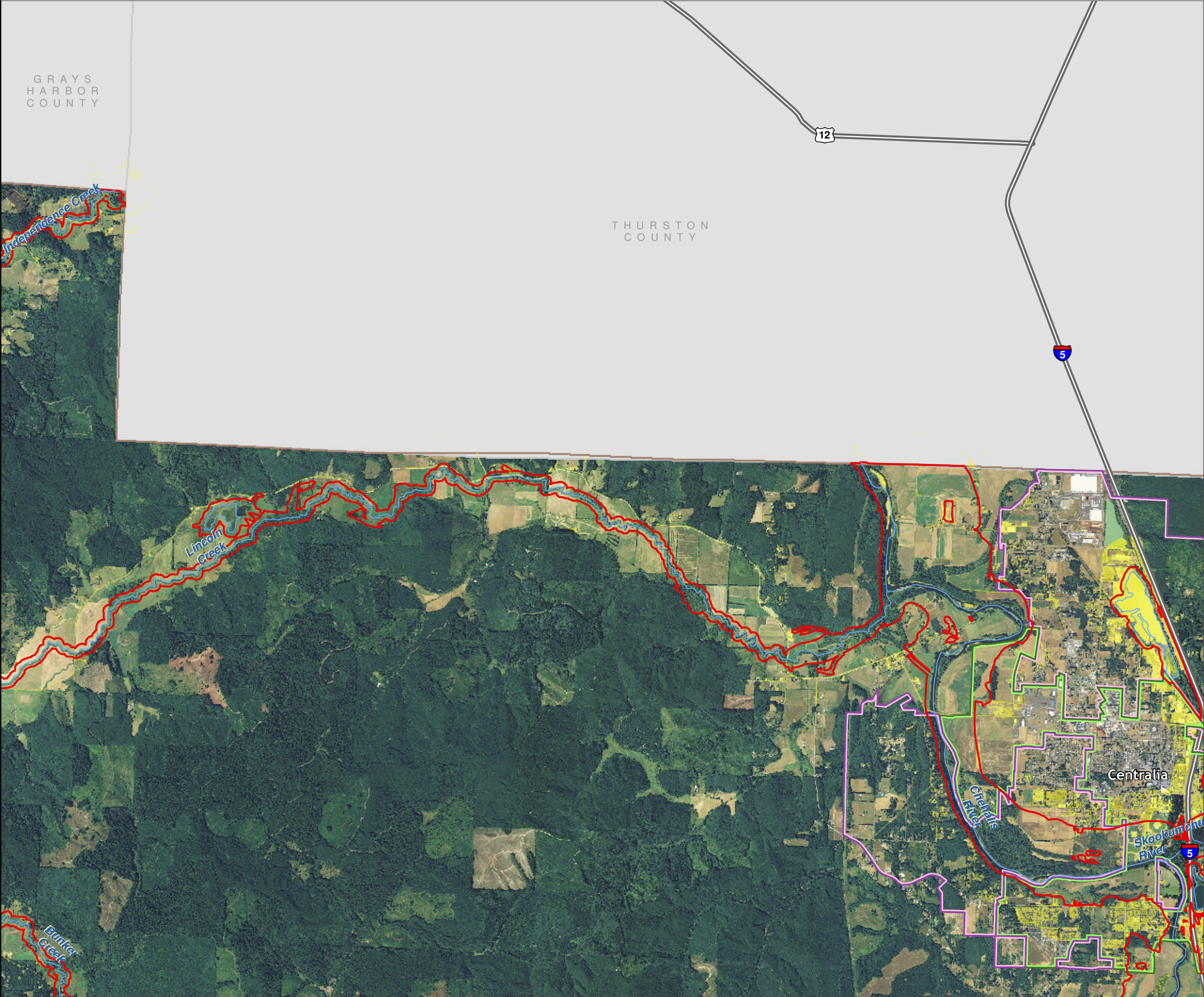
Data: Lewis County, USFWS NWI, FEMA, WA DNR, WSDOT, NRCS NAIP

Shoreline jurisdiction boundaries depicted on this map are approximate. They have not been formally delineated or surveyed and are intended for planning purposes only. Additional site-specific evaluation may be needed to confirm/verify information shown on this map.

Lewis County Coalition



City of Morton City of Winlock










Lewis County, Washington
Shoreline Master Program

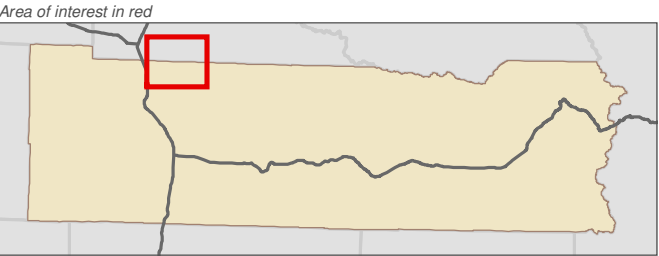
Map 16A - Impervious Surfaces

Figure 3

Date: 6/3/2014

-  Impervious Surface
-  SMA Rivers & Streams
-  SMA Lakes
-  Highways
-  SMA Jurisdiction
-  City
-  UGA

0 0.25 0.5
Miles
1:48,000



Data: Lewis County, USFWS NWI, FEMA, WA DNR, WSDOT, NRCS NAIP

Shoreline jurisdiction boundaries depicted on this map are approximate. They have not been formally delineated or surveyed and are intended for planning purposes only. Additional site-specific evaluation may be needed to confirm/verify information shown on this map.

Lewis County Coalition










City of Morton City of Winlock

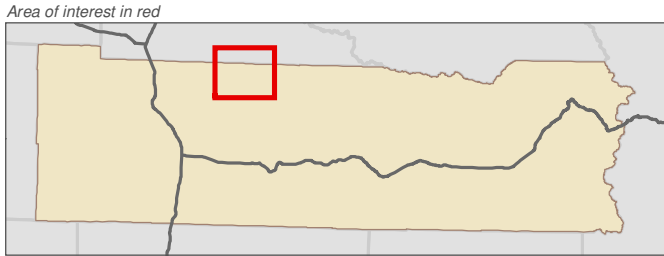
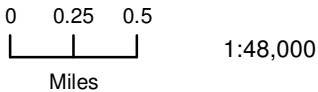


Map 16A - Impervious Surfaces

Figure 4

Date: 6/3/2014

-  Impervious Surface
-  SMA Rivers & Streams
-  SMA Lakes
-  Highways
-  SMA Jurisdiction
-  City
-  UGA



Data: Lewis County, USFWS NWI, FEMA, WA DNR, WSDOT, NRCS NAIP

Shoreline jurisdiction boundaries depicted on this map are approximate. They have not been formally delineated or surveyed and are intended for planning purposes only. Additional site-specific evaluation may be needed to confirm/verify information shown on this map.

Lewis County Coalition



City of Morton City of Winlock










THURSTON
COUNTY

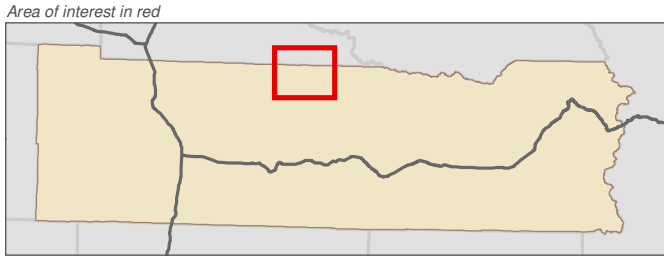
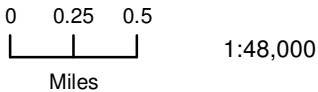


Map 16A - Impervious Surfaces

Figure 5

Date: 6/3/2014

-  Impervious Surface
-  SMA Rivers & Streams
-  SMA Lakes
-  Highways
-  SMA Jurisdiction
-  City
-  UGA



Data: Lewis County, USFWS NWI, FEMA, WA DNR, WSDOT, NRCS NAIP

Shoreline jurisdiction boundaries depicted on this map are approximate. They have not been formally delineated or surveyed and are intended for planning purposes only. Additional site-specific evaluation may be needed to confirm/verify information shown on this map.


Lewis County Coalition



City of Morton City of Winlock



THURSTON
COUNTY










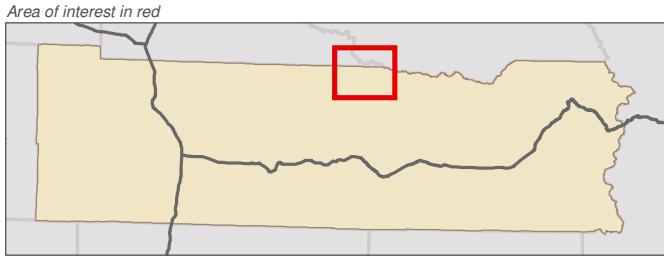
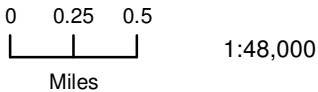
Lewis County, Washington
Shoreline Master Program

Map 16A - Impervious Surfaces

Figure 6

Date: 6/3/2014

-  Impervious Surface
-  SMA Rivers & Streams
-  SMA Lakes
-  Highways
-  SMA Jurisdiction
-  City
-  UGA



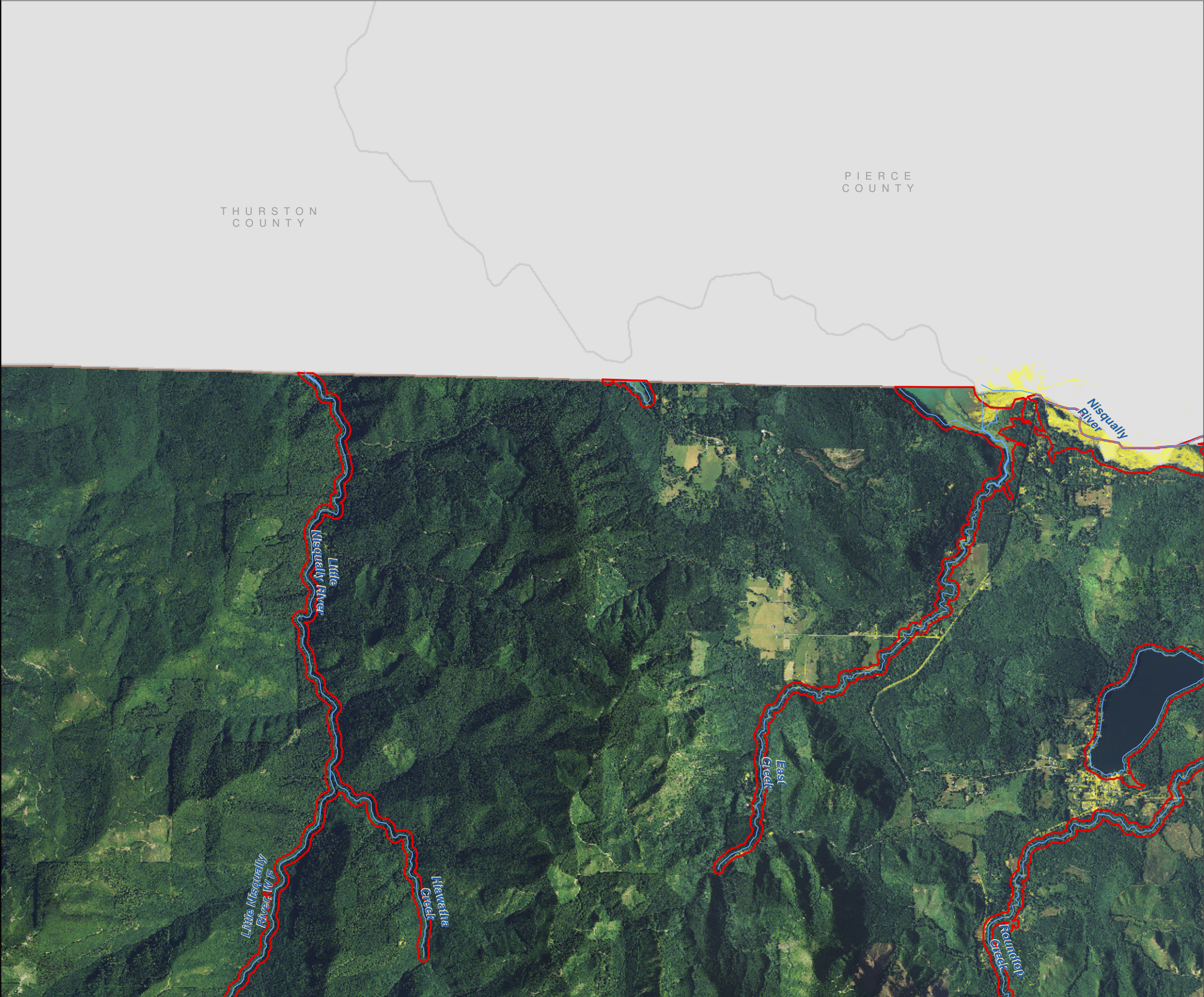
Data: Lewis County, USFWS NWI, FEMA, WA DNR, WSDOT, NRCS NAIP

Shoreline jurisdiction boundaries depicted on this map are approximate. They have not been formally delineated or surveyed and are intended for planning purposes only. Additional site-specific evaluation may be needed to confirm/verify information shown on this map.

Lewis County Coalition










City of Morton City of Winlock



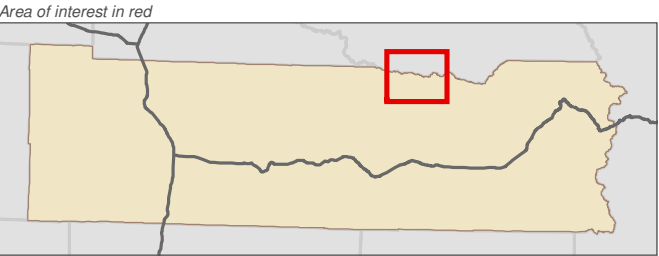
Map 16A - Impervious Surfaces

Figure 7

Date: 6/3/2014

-  Impervious Surface
-  SMA Rivers & Streams
-  SMA Lakes
-  Highways
-  SMA Jurisdiction
-  City
-  UGA

0 0.25 0.5
Miles
1:48,000



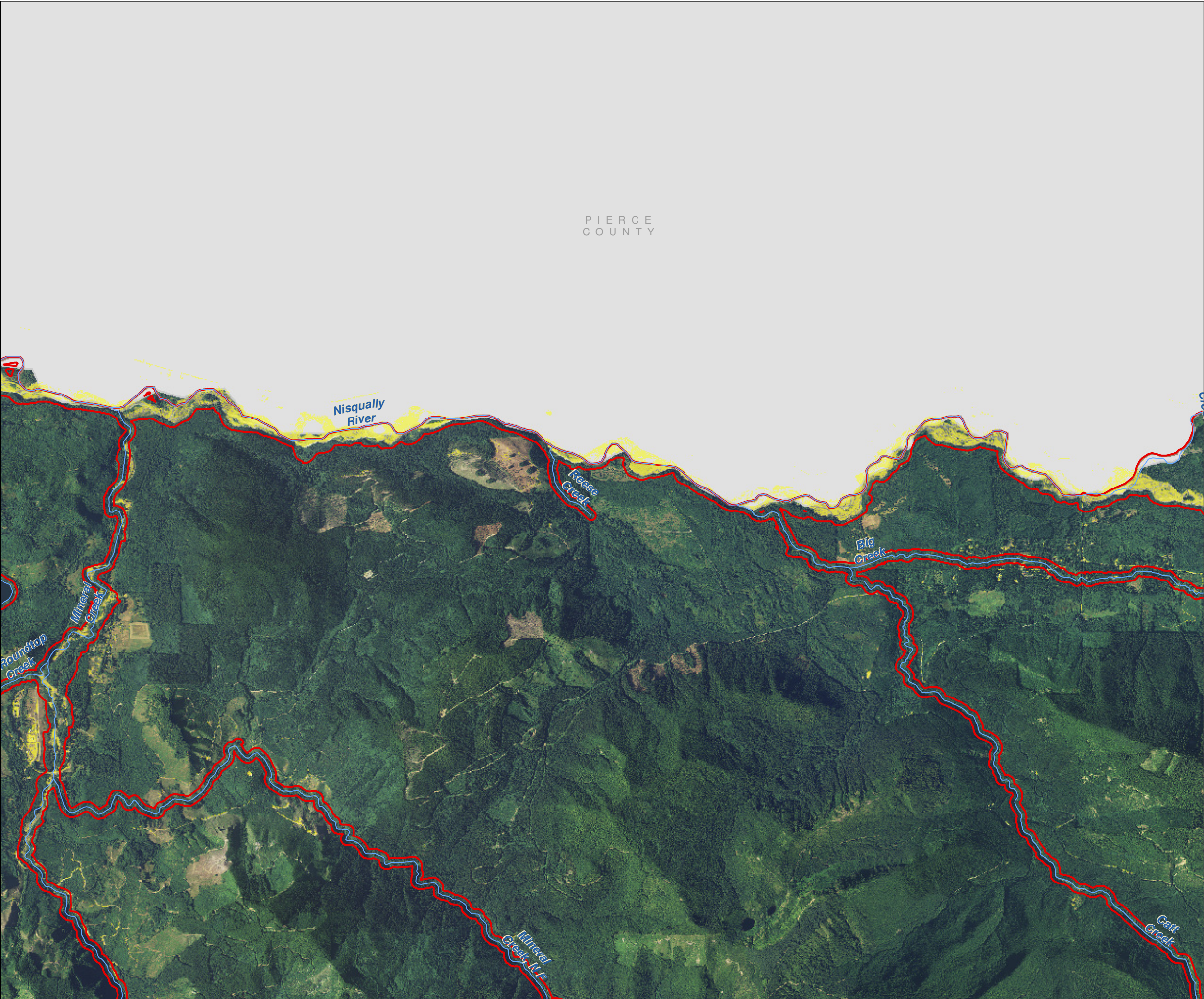
Data: Lewis County, USFWS NWI, FEMA, WA DNR, WSDOT, NRCS NAIP

Shoreline jurisdiction boundaries depicted on this map are approximate. They have not been formally delineated or surveyed and are intended for planning purposes only. Additional site-specific evaluation may be needed to confirm/verify information shown on this map.

Lewis County Coalition



City of Morton City of Winlock

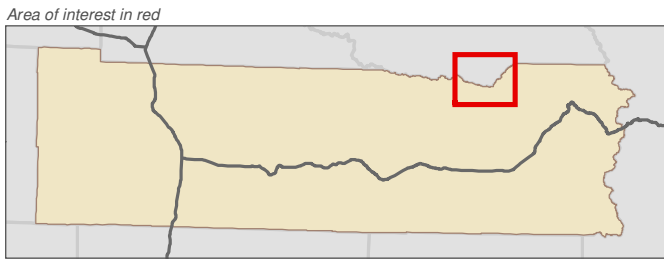
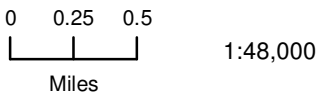


Map 16A - Impervious Surfaces

Figure 8

Date: 6/3/2014

- Impervious Surface
- SMA Rivers & Streams
- SMA Lakes
- Highways
- SMA Jurisdiction
- City
- UGA



Data: Lewis County, USFWS NWI, FEMA, WA DNR, WSDOT, NRCS NAIP

Shoreline jurisdiction boundaries depicted on this map are approximate. They have not been formally delineated or surveyed and are intended for planning purposes only. Additional site-specific evaluation may be needed to confirm/verify information shown on this map.

Lewis County Coalition



City of Morton City of Winlock



Lewis County, Washington
Shoreline Master Program

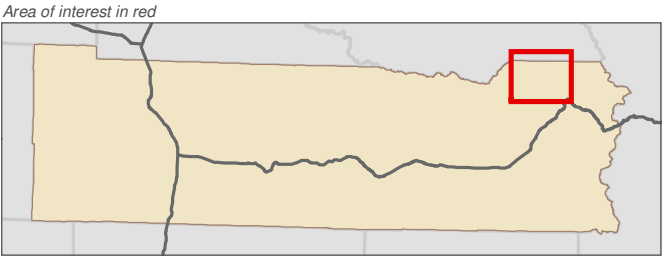
Map 16A - Impervious Surfaces

Figure 9

Date: 6/3/2014

- Impervious Surface
- SMA Rivers & Streams
- SMA Lakes
- Highways
- SMA Jurisdiction
- City
- UGA

0 0.25 0.5
Miles
1:48,000



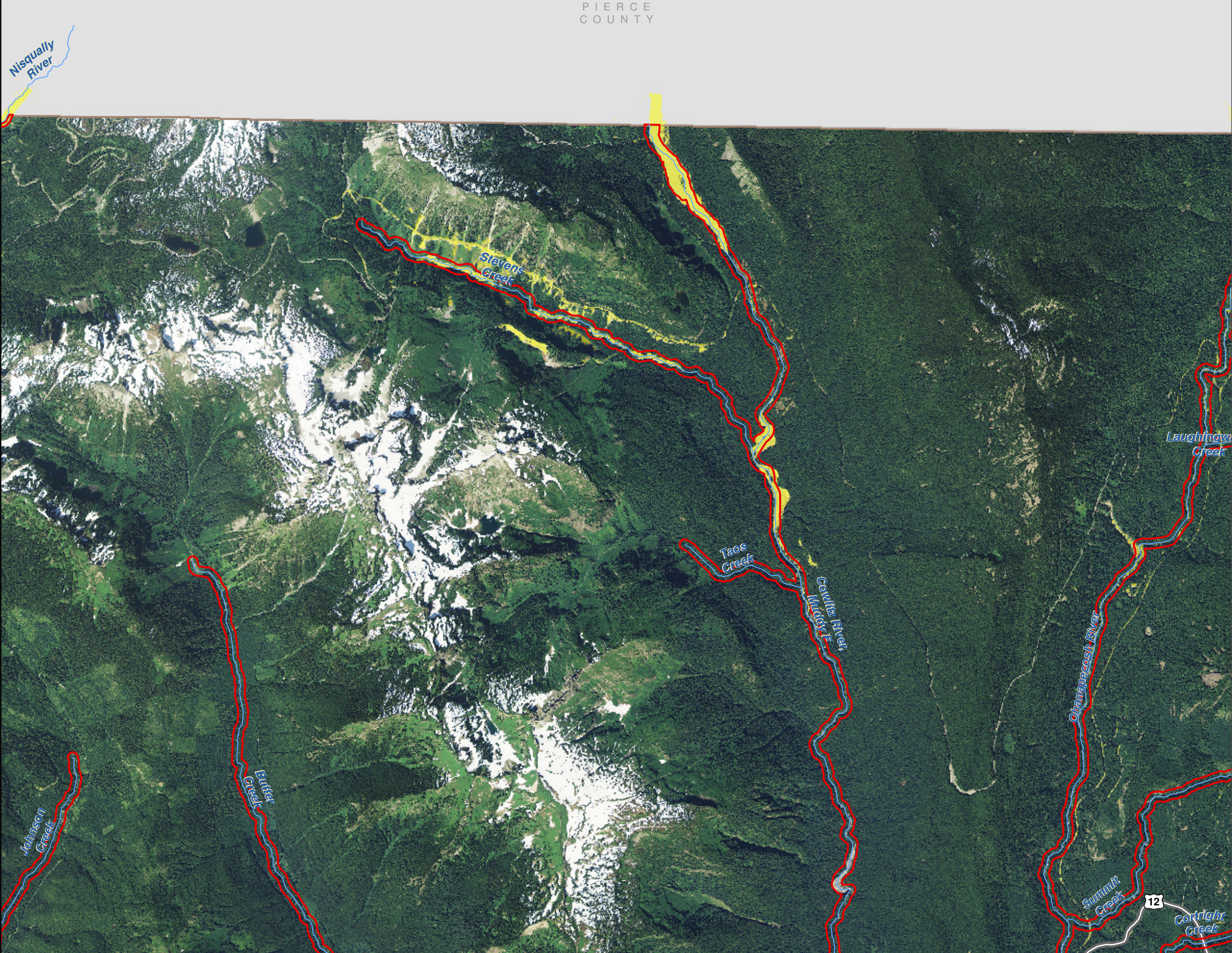
Data: Lewis County, USFWS NWI, FEMA, WA DNR, WSDOT, NRCS NAIP

Shoreline jurisdiction boundaries depicted on this map are approximate. They have not been formally delineated or surveyed and are intended for planning purposes only. Additional site-specific evaluation may be needed to confirm/verify information shown on this map.

Lewis County Coalition



City of Morton City of Winlock



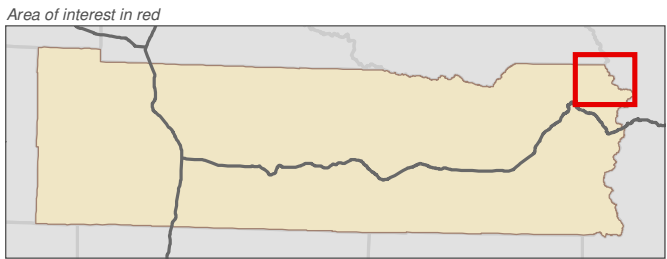
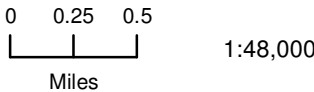
Lewis County, Washington
Shoreline Master Program

Map 16A - Impervious Surfaces

Figure 10

Date: 6/3/2014

- Impervious Surface
- SMA Rivers & Streams
- SMA Lakes
- Highways
- SMA Jurisdiction
- City
- UGA



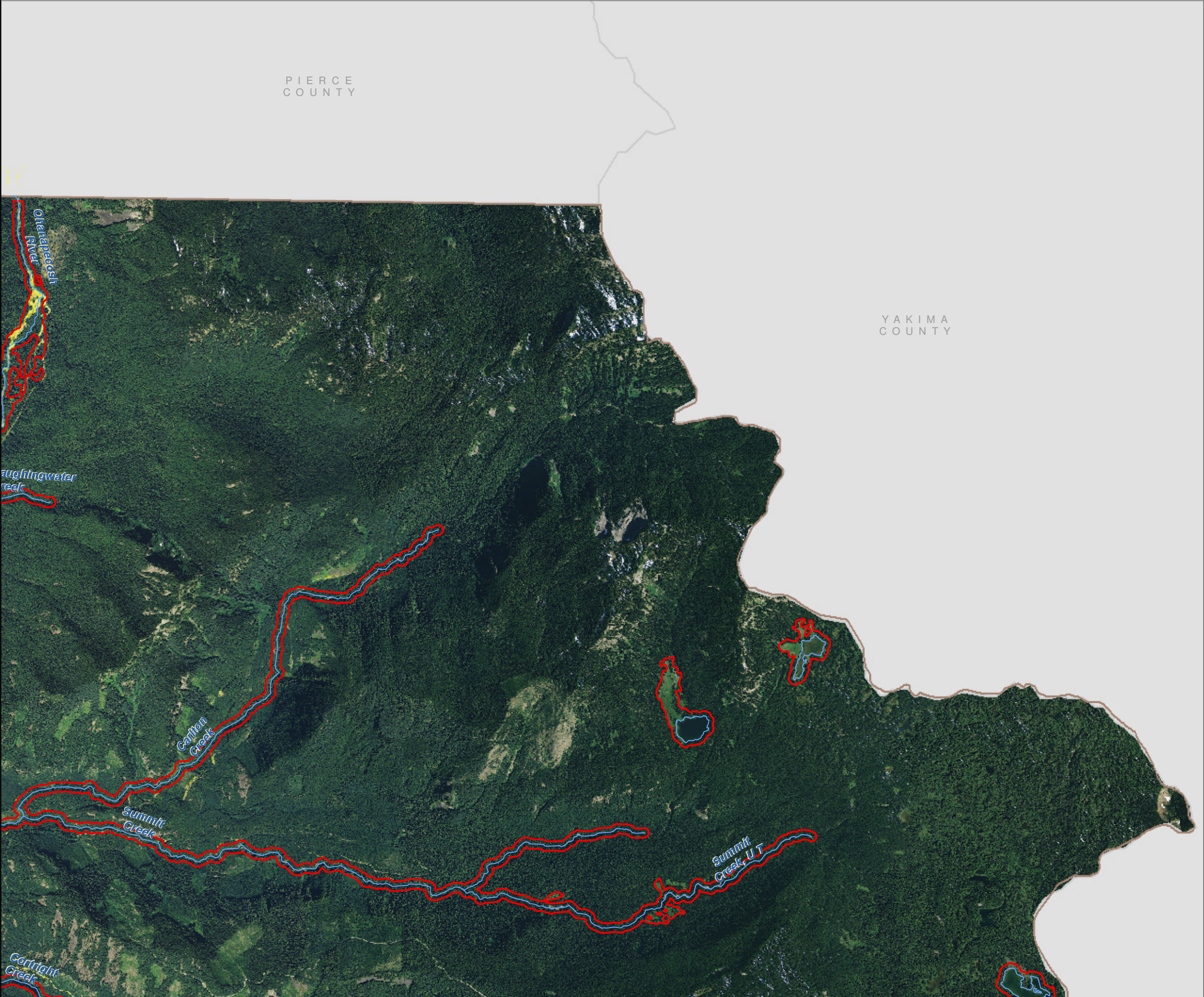
Data: Lewis County, USFWS NWI, FEMA, WA DNR, WSDOT, NRCS NAIP

Shoreline jurisdiction boundaries depicted on this map are approximate. They have not been formally delineated or surveyed and are intended for planning purposes only. Additional site-specific evaluation may be needed to confirm/verify information shown on this map.

Lewis County Coalition



City of Morton City of Winlock










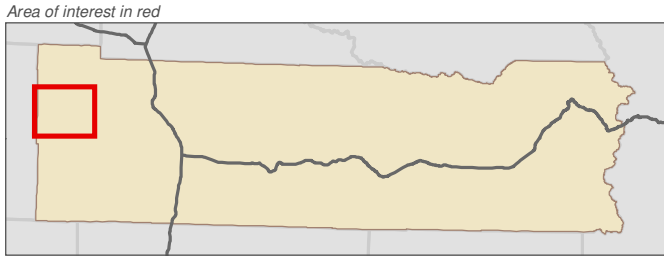
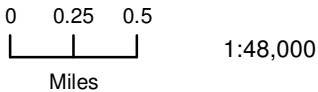
Lewis County, Washington
Shoreline Master Program

Map 16A - Impervious Surfaces

Figure 11

Date: 6/3/2014

-  Impervious Surface
-  SMA Rivers & Streams
-  SMA Lakes
-  Highways
-  SMA Jurisdiction
-  City
-  UGA



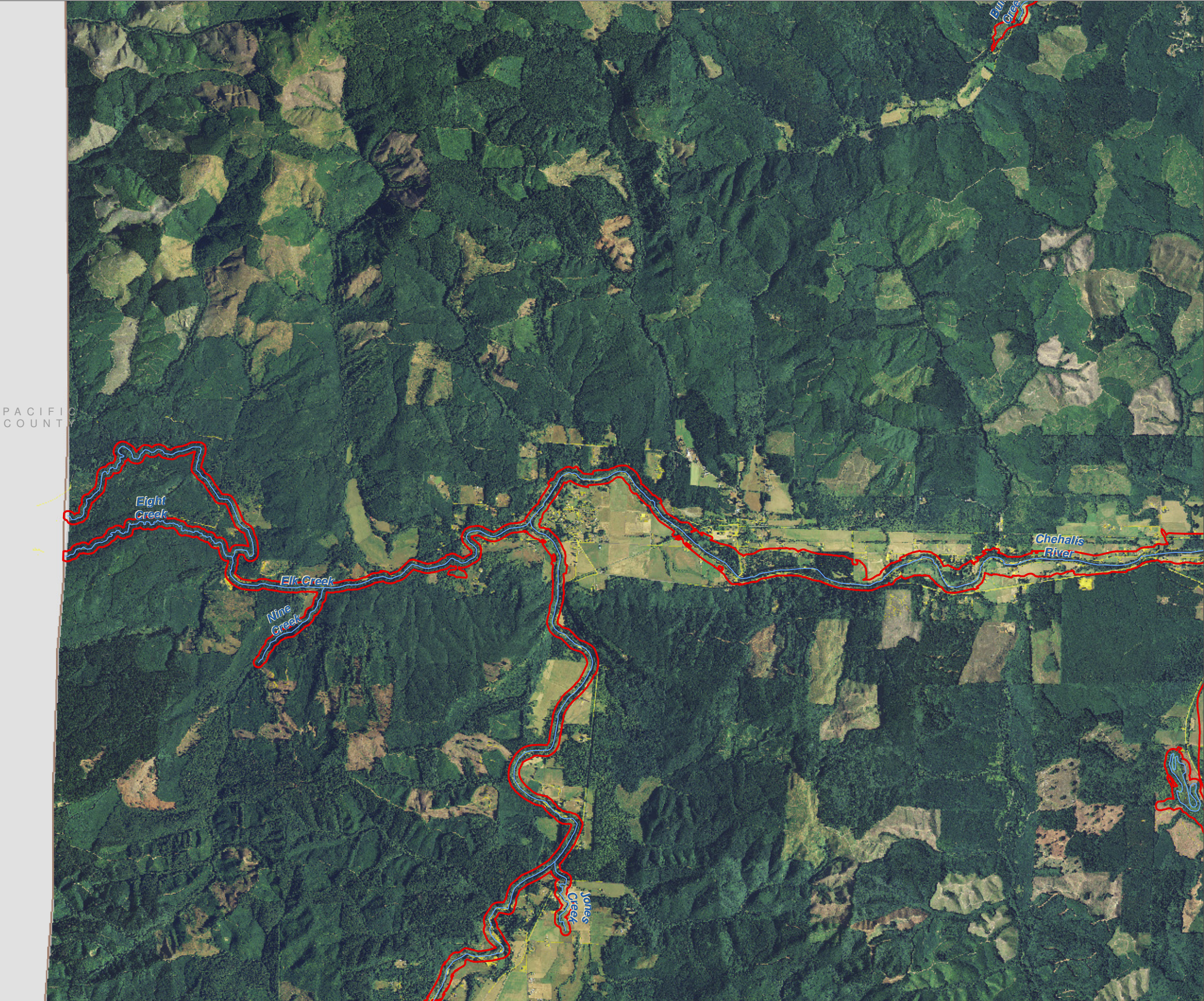
Data: Lewis County, USFWS NWI, FEMA, WA DNR, WSDOT, NRCS NAIP

Shoreline jurisdiction boundaries depicted on this map are approximate. They have not been formally delineated or surveyed and are intended for planning purposes only. Additional site-specific evaluation may be needed to confirm/verify information shown on this map.

Lewis County Coalition



City of Morton City of Winlock



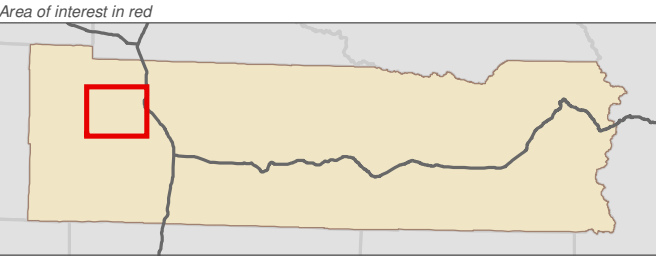
Map 16A - Impervious Surfaces

Figure 12

Date: 6/3/2014

- Impervious Surface
- SMA Rivers & Streams
- SMA Lakes
- Highways
- SMA Jurisdiction
- City
- UGA

0 0.25 0.5
Miles
1:48,000



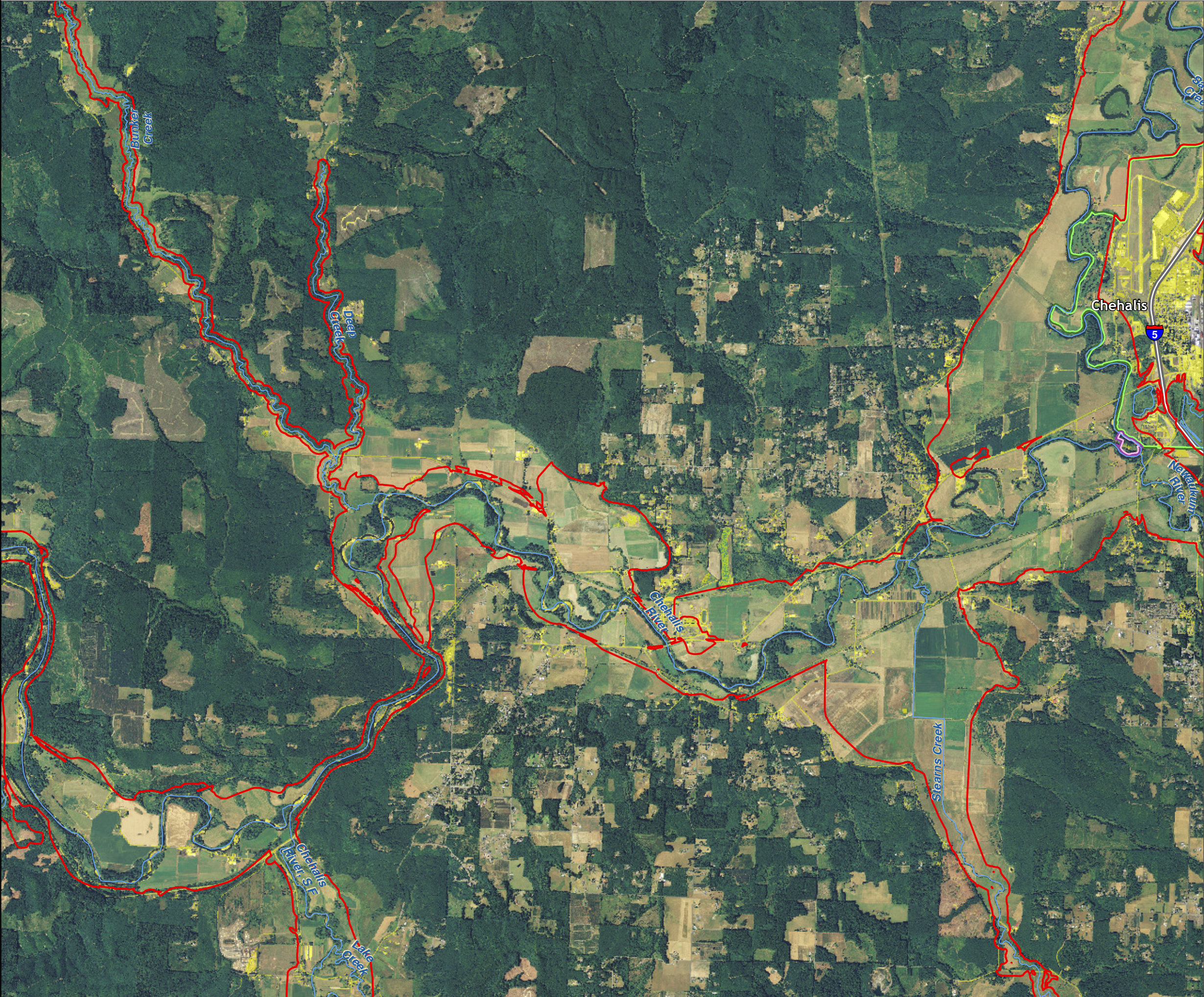
Data: Lewis County, USFWS NWI, FEMA, WA DNR, WSDOT, NRCS NAIP

Shoreline jurisdiction boundaries depicted on this map are approximate. They have not been formally delineated or surveyed and are intended for planning purposes only. Additional site-specific evaluation may be needed to confirm/verify information shown on this map.

Lewis County Coalition



City of Morton City of Winlock



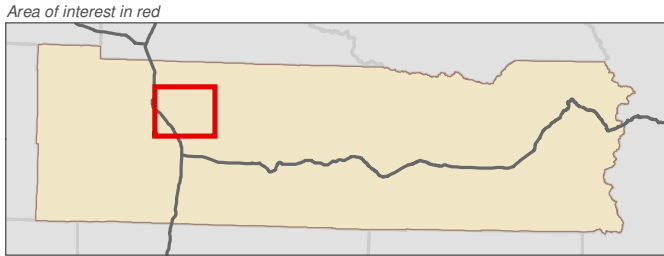
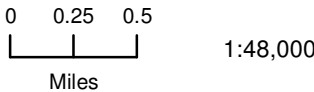
Lewis County, Washington
Shoreline Master Program

Map 16A - Impervious Surfaces

Figure 13

Date: 6/3/2014

- Impervious Surface
- SMA Rivers & Streams
- SMA Lakes
- Highways
- SMA Jurisdiction
- City
- UGA



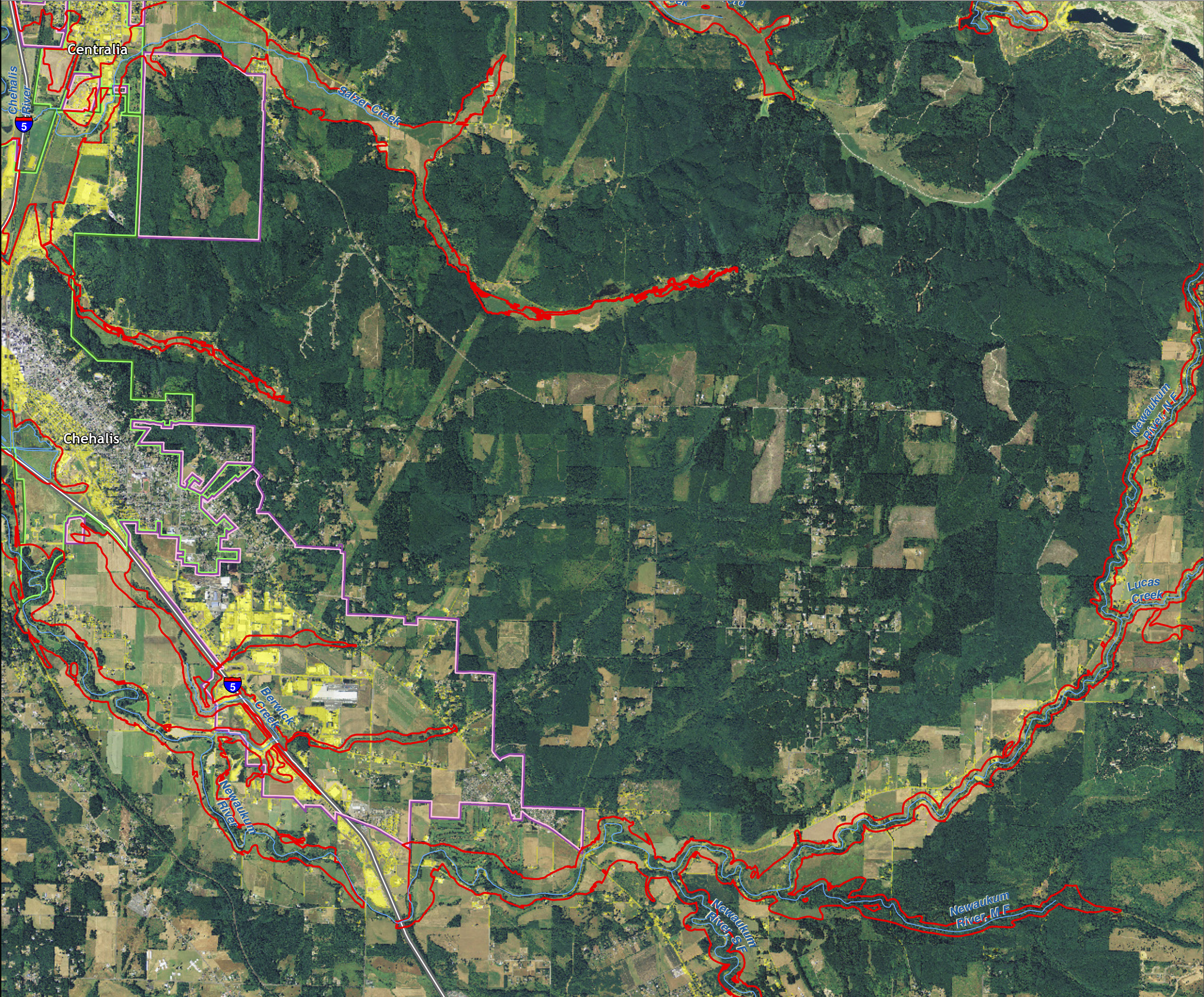
Data: Lewis County, USFWS NWI, FEMA, WA DNR, WSDOT, NRCS NAIP

Shoreline jurisdiction boundaries depicted on this map are approximate. They have not been formally delineated or surveyed and are intended for planning purposes only. Additional site-specific evaluation may be needed to confirm/verify information shown on this map.

Lewis County Coalition










City of Morton City of Winlock

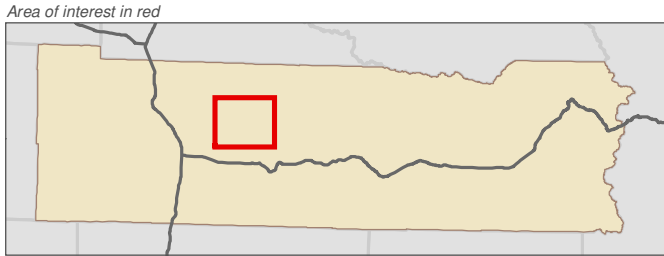
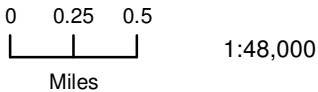


Map 16A - Impervious Surfaces

Figure 14

Date: 6/3/2014

-  Impervious Surface
-  SMA Rivers & Streams
-  SMA Lakes
-  Highways
-  SMA Jurisdiction
-  City
-  UGA



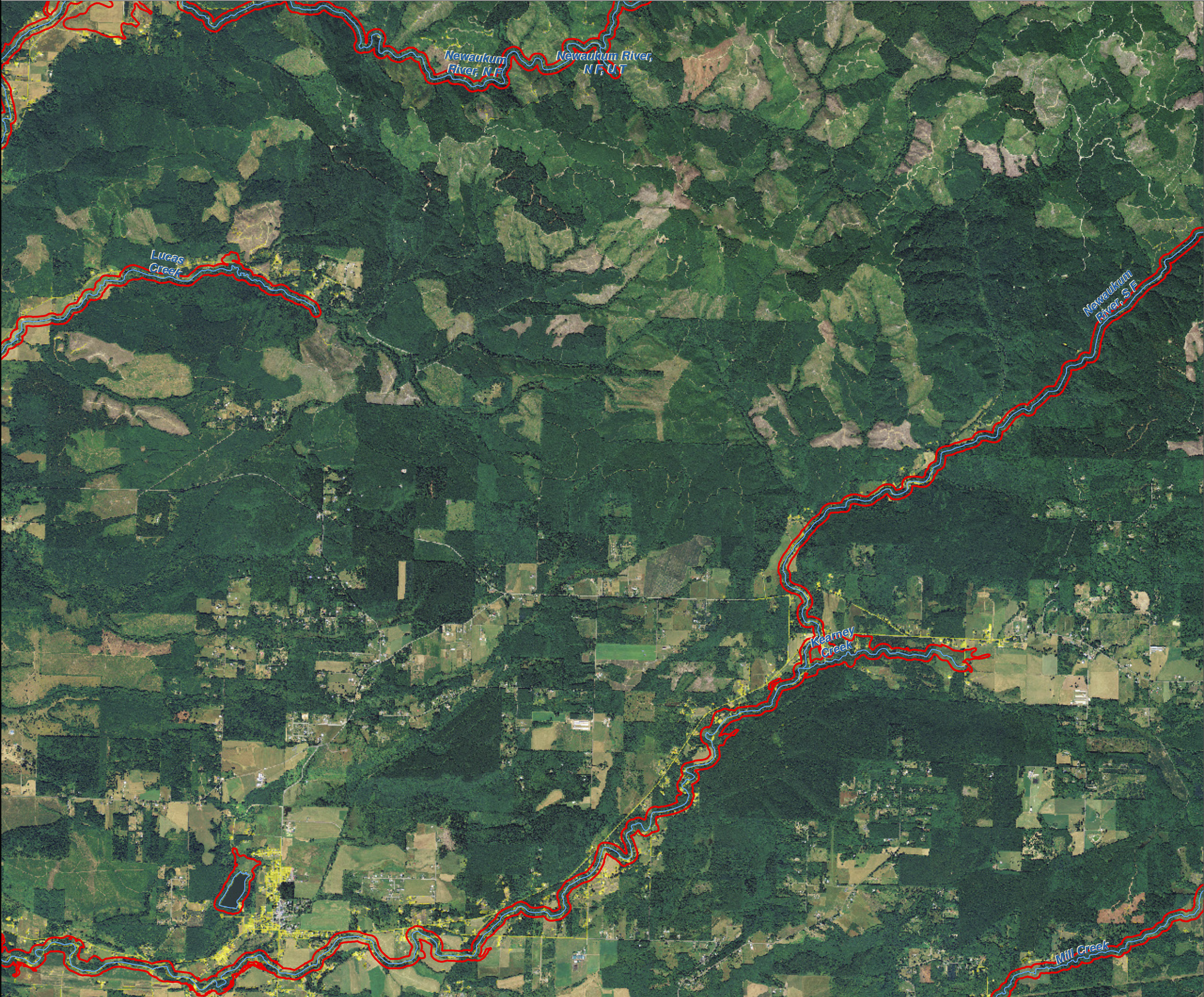
Data: Lewis County, USFWS NWI, FEMA, WA DNR, WSDOT, NRCS NAIP

Shoreline jurisdiction boundaries depicted on this map are approximate. They have not been formally delineated or surveyed and are intended for planning purposes only. Additional site-specific evaluation may be needed to confirm/verify information shown on this map.

Lewis County Coalition










City of Morton City of Winlock

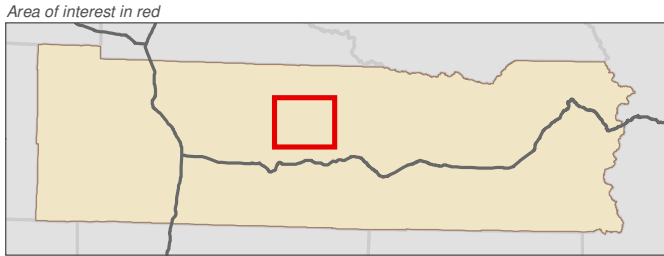
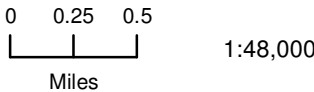


Map 16A - Impervious Surfaces

Figure 15

Date: 6/3/2014

-  Impervious Surface
-  SMA Rivers & Streams
-  SMA Lakes
-  Highways
-  SMA Jurisdiction
-  City
-  UGA



Data: Lewis County, USFWS NWI, FEMA, WA DNR, WSDOT, NRCS NAIP

Shoreline jurisdiction boundaries depicted on this map are approximate. They have not been formally delineated or surveyed and are intended for planning purposes only. Additional site-specific evaluation may be needed to confirm/verify information shown on this map.

Lewis County Coalition



City of Morton City of Winlock



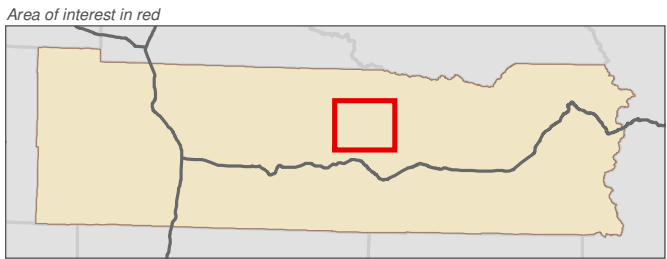
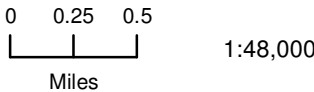
Lewis County, Washington
Shoreline Master Program

Map 16A - Impervious Surfaces

Figure 16

Date: 6/3/2014

- Impervious Surface
- SMA Rivers & Streams
- SMA Lakes
- Highways
- SMA Jurisdiction
- City
- UGA



Data: Lewis County, USFWS NWI, FEMA, WA DNR, WSDOT, NRCS NAIP

Shoreline jurisdiction boundaries depicted on this map are approximate. They have not been formally delineated or surveyed and are intended for planning purposes only. Additional site-specific evaluation may be needed to confirm/verify information shown on this map.

Lewis County Coalition










City of Morton City of Winlock

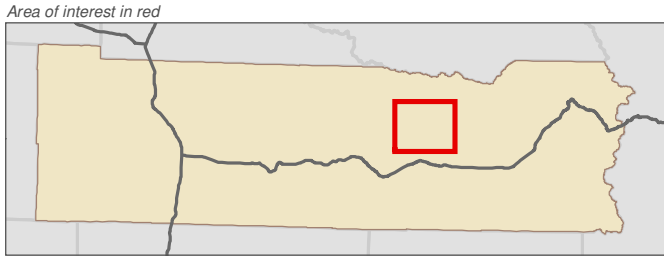
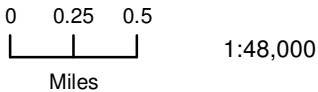


Map 16A - Impervious Surfaces

Figure 17

Date: 6/3/2014

-  Impervious Surface
-  SMA Rivers & Streams
-  SMA Lakes
-  Highways
-  SMA Jurisdiction
-  City
-  UGA



Data: Lewis County, USFWS NWI, FEMA, WA DNR, WSDOT, NRCS NAIP

Shoreline jurisdiction boundaries depicted on this map are approximate. They have not been formally delineated or surveyed and are intended for planning purposes only. Additional site-specific evaluation may be needed to confirm/verify information shown on this map.

Lewis County Coalition



City of Morton City of Winlock










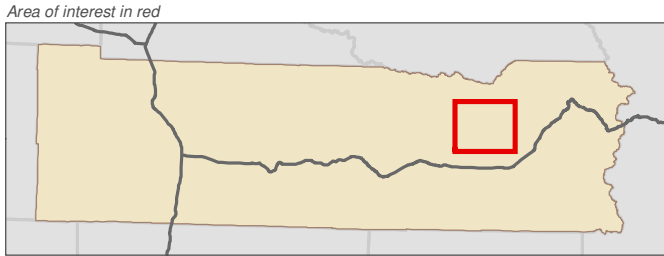
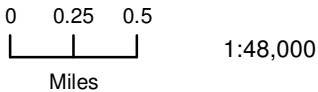
Lewis County, Washington
Shoreline Master Program

Map 16A - Impervious Surfaces

Figure 18

Date: 6/3/2014

-  Impervious Surface
-  SMA Rivers & Streams
-  SMA Lakes
-  Highways
-  SMA Jurisdiction
-  City
-  UGA



Data: Lewis County, USFWS NWI, FEMA, WA DNR, WSDOT, NRCS NAIP

Shoreline jurisdiction boundaries depicted on this map are approximate. They have not been formally delineated or surveyed and are intended for planning purposes only. Additional site-specific evaluation may be needed to confirm/verify information shown on this map.

Lewis County Coalition



City of Morton City of Winlock

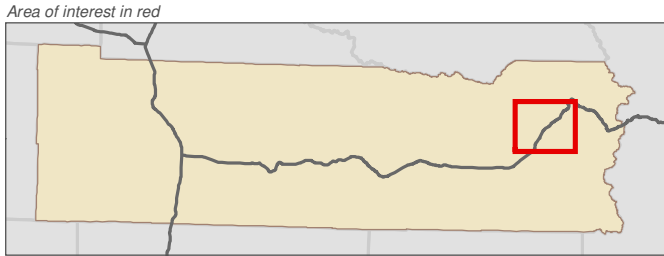
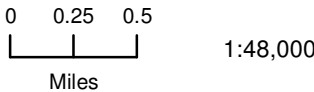


Map 16A - Impervious Surfaces

Figure 19

Date: 6/3/2014

- Impervious Surface
- SMA Rivers & Streams
- SMA Lakes
- Highways
- SMA Jurisdiction
- City
- UGA



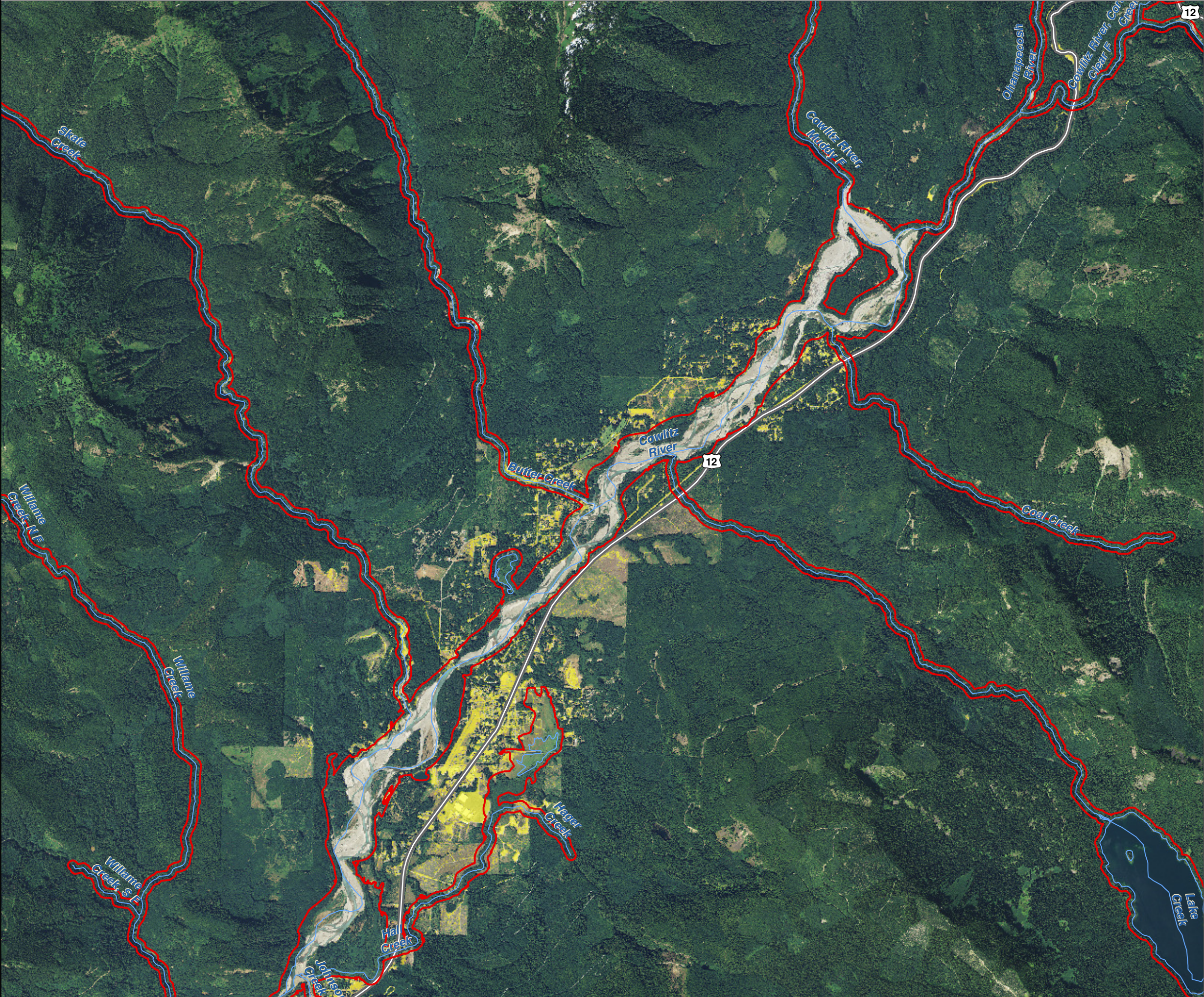
Data: Lewis County, USFWS NWI, FEMA, WA DNR, WSDOT, NRCS NAIP

Shoreline jurisdiction boundaries depicted on this map are approximate. They have not been formally delineated or surveyed and are intended for planning purposes only. Additional site-specific evaluation may be needed to confirm/verify information shown on this map.

Lewis County Coalition



City of Morton City of Winlock










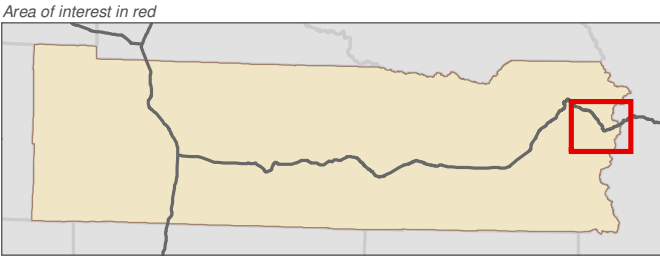
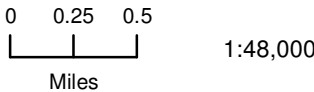
Lewis County, Washington
Shoreline Master Program

Map 16A - Impervious Surfaces

Figure 20

Date: 6/3/2014

-  Impervious Surface
-  SMA Rivers & Streams
-  SMA Lakes
-  Highways
-  SMA Jurisdiction
-  City
-  UGA



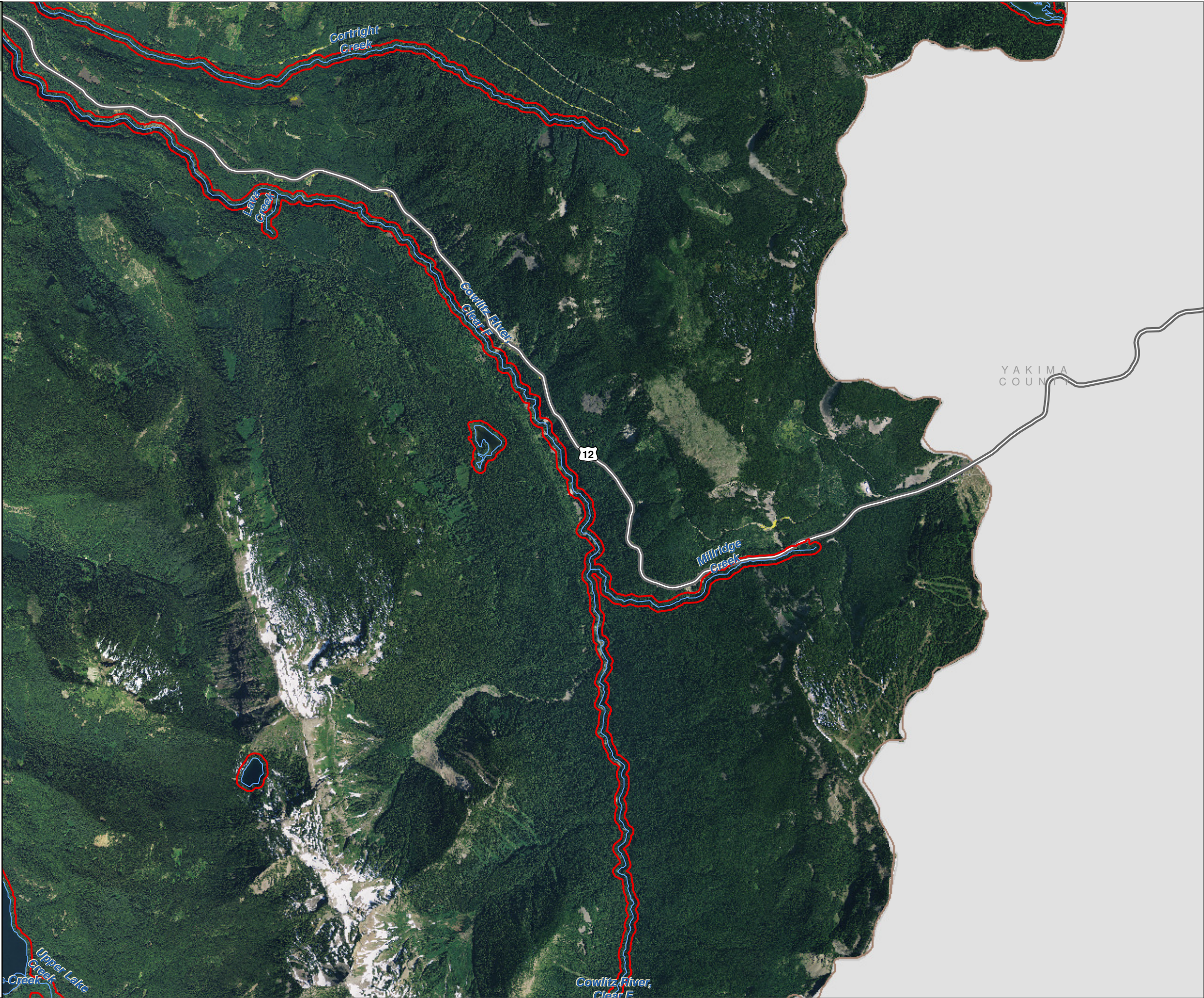
Data: Lewis County, USFWS NWI, FEMA, WA DNR, WSDOT, NRCS NAIP

Shoreline jurisdiction boundaries depicted on this map are approximate. They have not been formally delineated or surveyed and are intended for planning purposes only. Additional site-specific evaluation may be needed to confirm/verify information shown on this map.

Lewis County Coalition










City of Morton City of Winlock

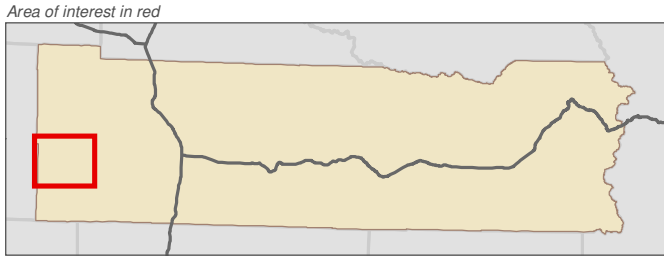
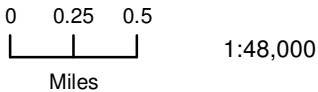


Map 16A - Impervious Surfaces

Figure 21

Date: 6/3/2014

-  Impervious Surface
-  SMA Rivers & Streams
-  SMA Lakes
-  Highways
-  SMA Jurisdiction
-  City
-  UGA



Data: Lewis County, USFWS NWI, FEMA, WA DNR, WSDOT, NRCS NAIP

Shoreline jurisdiction boundaries depicted on this map are approximate. They have not been formally delineated or surveyed and are intended for planning purposes only. Additional site-specific evaluation may be needed to confirm/verify information shown on this map.

Lewis County Coalition



City of Morton City of Winlock



PACIFIC
COUNTY










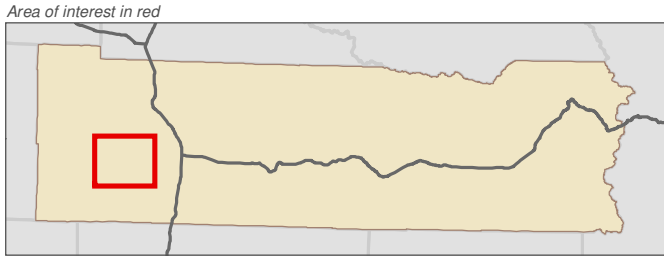
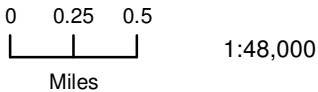
Lewis County, Washington
Shoreline Master Program

Map 16A - Impervious Surfaces

Figure 22

Date: 6/3/2014

-  Impervious Surface
-  SMA Rivers & Streams
-  SMA Lakes
-  Highways
-  SMA Jurisdiction
-  City
-  UGA



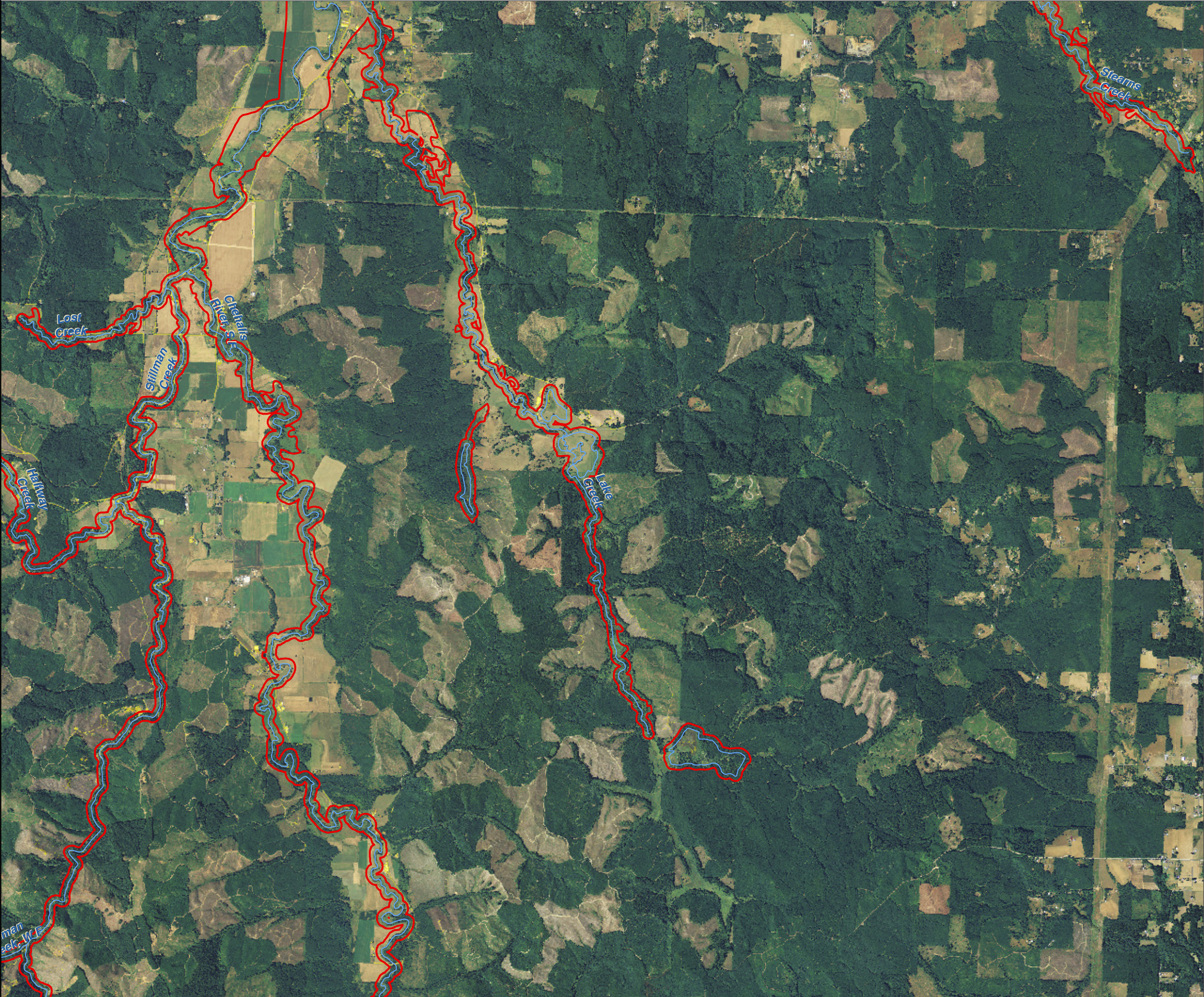
Data: Lewis County, USFWS NWI, FEMA, WA DNR, WSDOT, NRCS NAIP

Shoreline jurisdiction boundaries depicted on this map are approximate. They have not been formally delineated or surveyed and are intended for planning purposes only. Additional site-specific evaluation may be needed to confirm/verify information shown on this map.

Lewis County Coalition



City of Morton City of Winlock

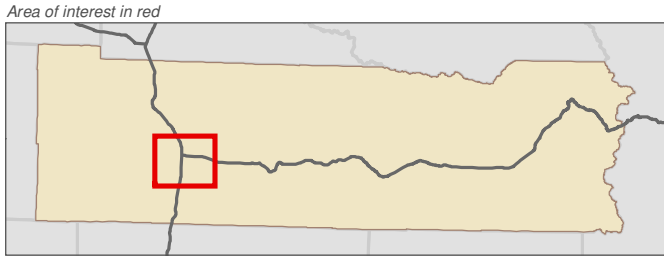
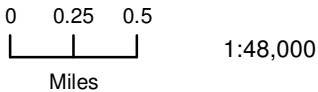


Map 16A - Impervious Surfaces

Figure 23

Date: 6/3/2014

- Impervious Surface
- SMA Rivers & Streams
- SMA Lakes
- Highways
- SMA Jurisdiction
- City
- UGA



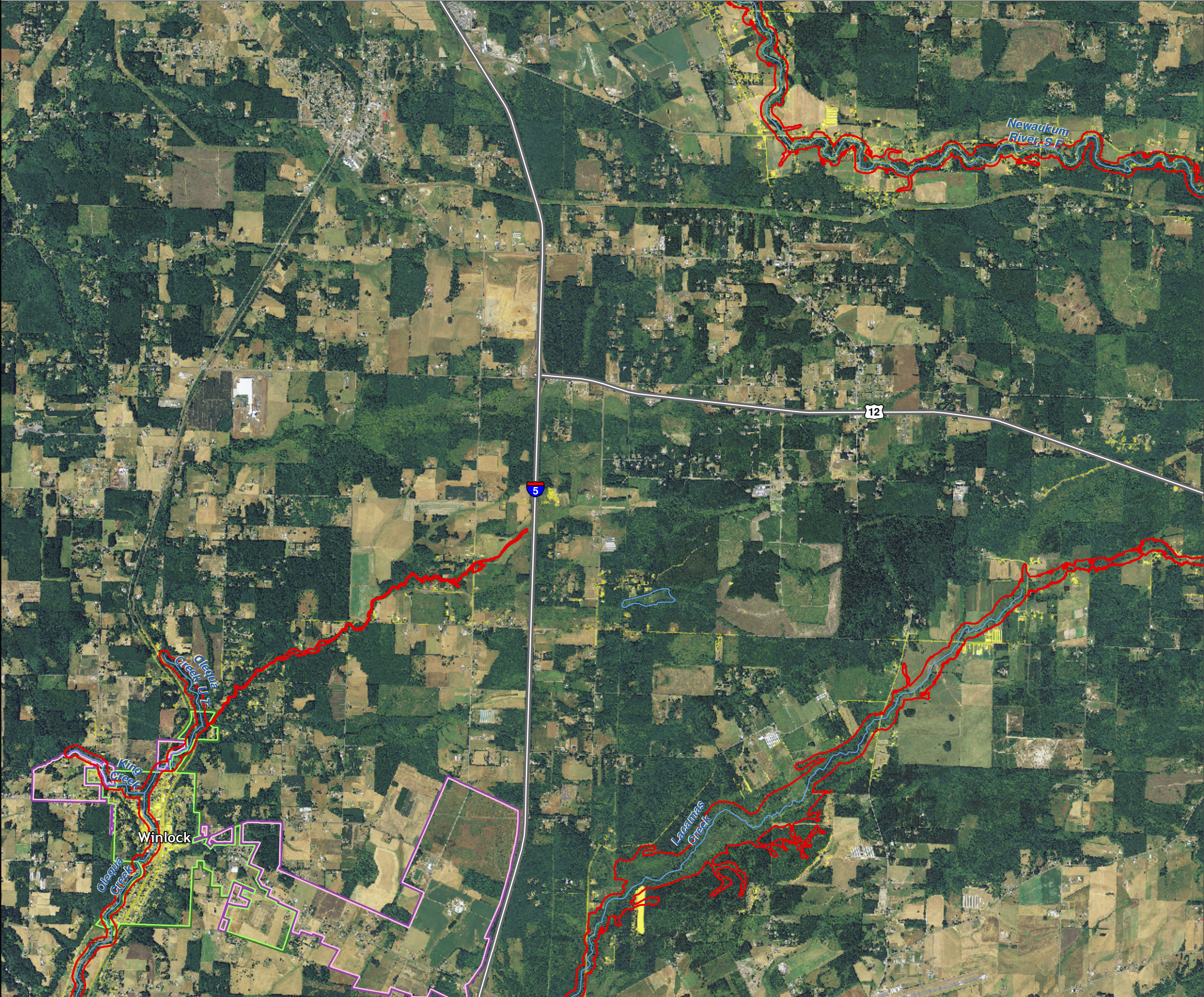
Data: Lewis County, USFWS NWI, FEMA, WA DNR, WSDOT, NRCS NAIP

Shoreline jurisdiction boundaries depicted on this map are approximate. They have not been formally delineated or surveyed and are intended for planning purposes only. Additional site-specific evaluation may be needed to confirm/verify information shown on this map.

Lewis County Coalition










City of Morton City of Winlock



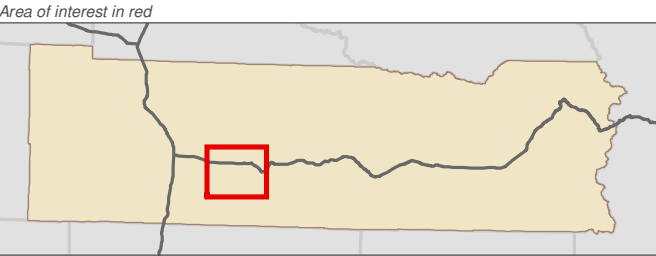
Map 16A - Impervious Surfaces

Figure 24

Date: 6/3/2014

-  Impervious Surface
-  SMA Rivers & Streams
-  SMA Lakes
-  Highways
-  SMA Jurisdiction
-  City
-  UGA

0 0.25 0.5
Miles
1:48,000



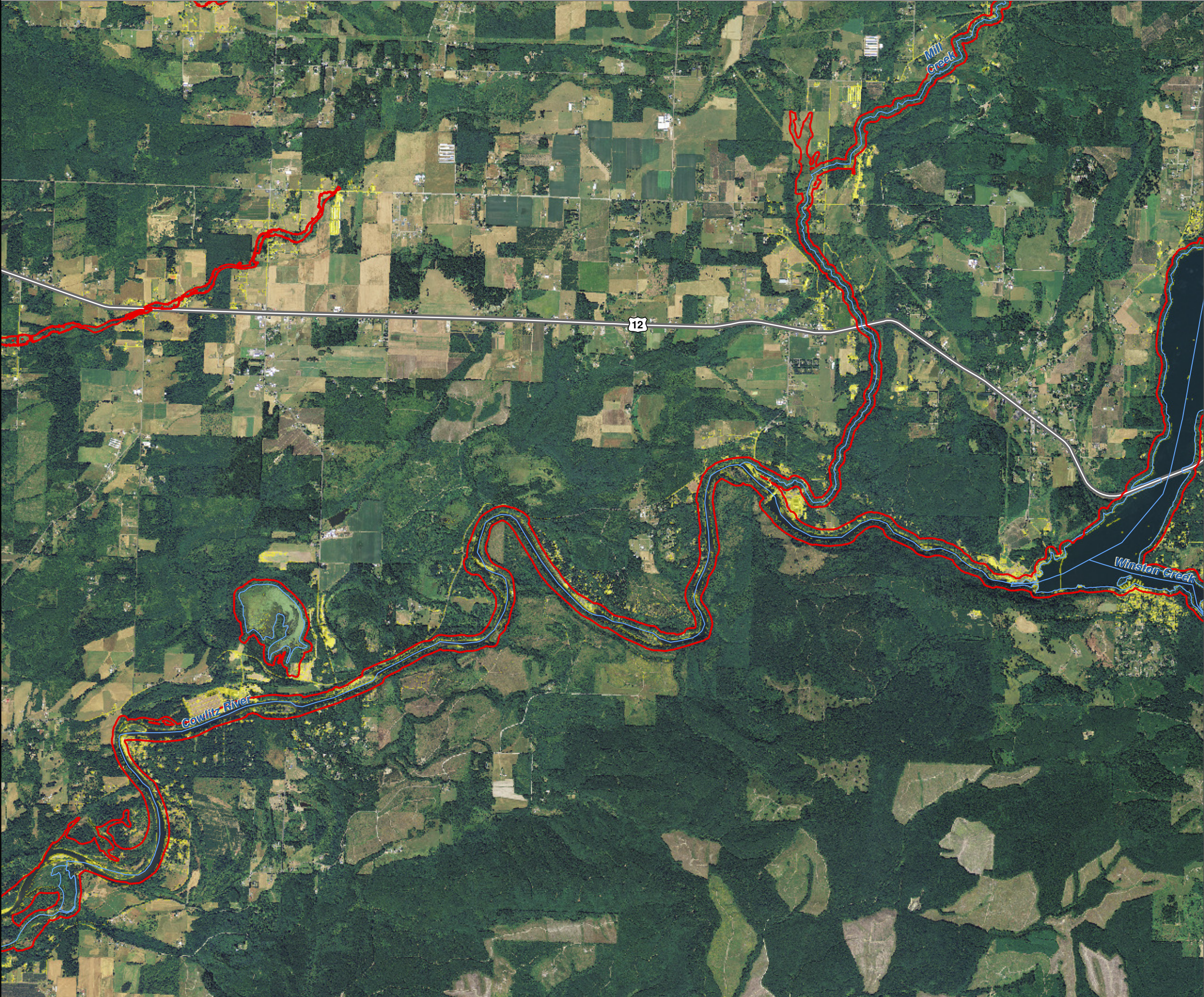
Data: Lewis County, USFWS NWI, FEMA, WA DNR, WSDOT, NRCS NAIP

Shoreline jurisdiction boundaries depicted on this map are approximate. They have not been formally delineated or surveyed and are intended for planning purposes only. Additional site-specific evaluation may be needed to confirm/verify information shown on this map.

Lewis County Coalition










City of Morton City of Winlock

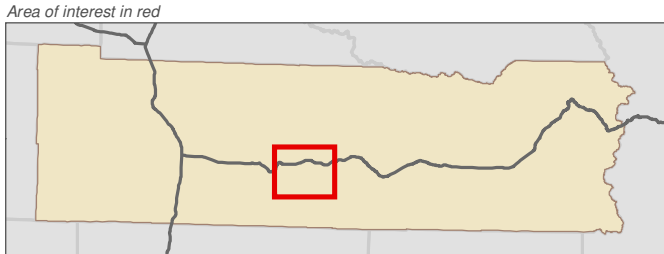
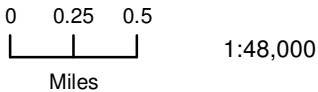


Map 16A - Impervious Surfaces

Figure 25

Date: 6/3/2014

-  Impervious Surface
-  SMA Rivers & Streams
-  SMA Lakes
-  Highways
-  SMA Jurisdiction
-  City
-  UGA



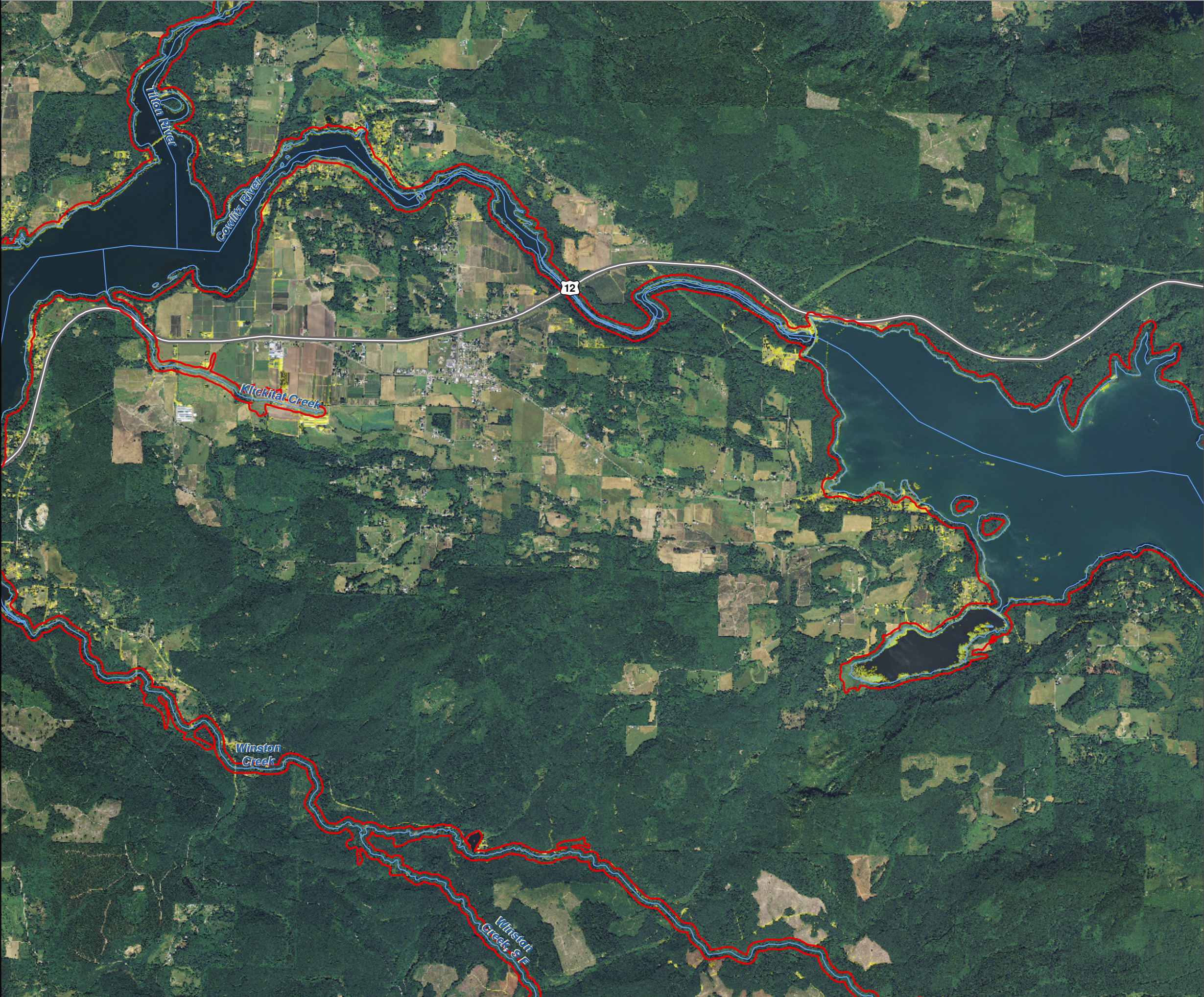
Data: Lewis County, USFWS NWI, FEMA, WA DNR, WSDOT, NRCS NAIP

Shoreline jurisdiction boundaries depicted on this map are approximate. They have not been formally delineated or surveyed and are intended for planning purposes only. Additional site-specific evaluation may be needed to confirm/verify information shown on this map.

Lewis County Coalition



City of Morton City of Winlock



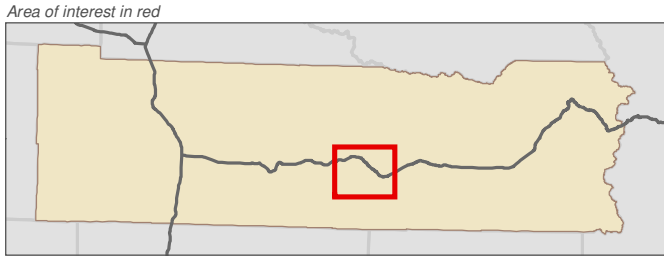
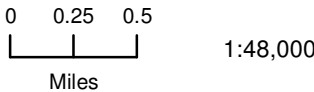
Lewis County, Washington
Shoreline Master Program

Map 16A - Impervious Surfaces

Figure 26

Date: 6/3/2014

- Impervious Surface
- SMA Rivers & Streams
- SMA Lakes
- Highways
- SMA Jurisdiction
- City
- UGA



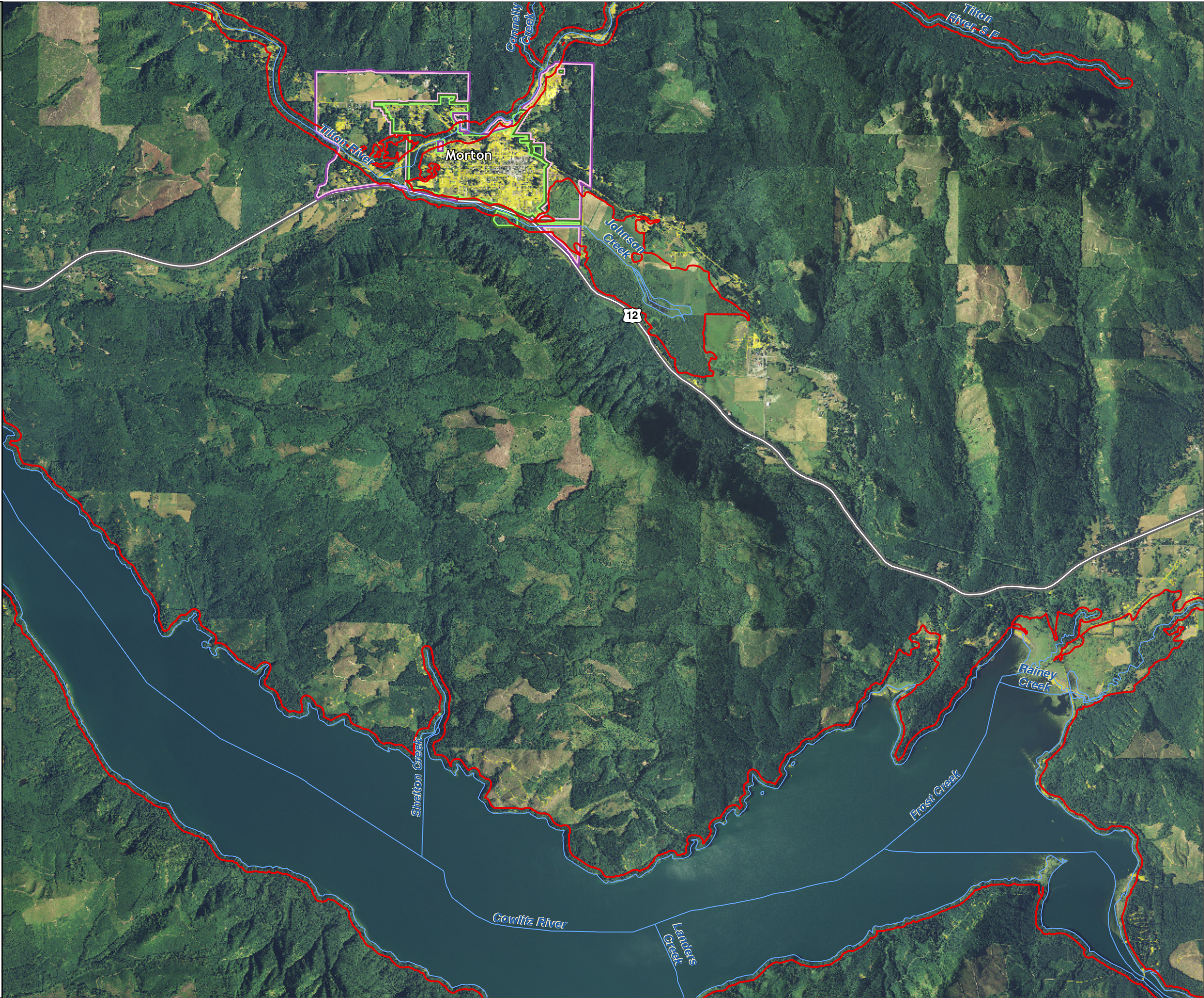
Data: Lewis County, USFWS NWI, FEMA, WA DNR, WSDOT, NRCS NAIP

Shoreline jurisdiction boundaries depicted on this map are approximate. They have not been formally delineated or surveyed and are intended for planning purposes only. Additional site-specific evaluation may be needed to confirm/verify information shown on this map.

Lewis County Coalition



City of Morton City of Winlock

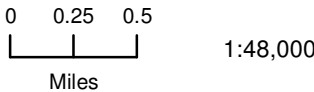


Map 16A - Impervious Surfaces

Figure 27

Date: 6/3/2014

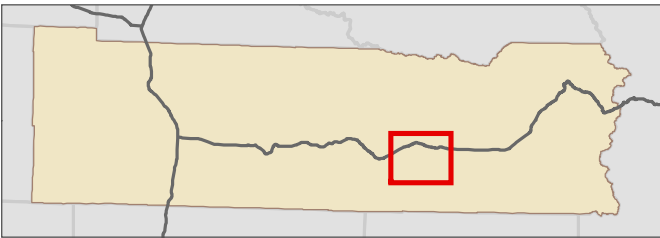
- Impervious Surface
- SMA Rivers & Streams
- SMA Lakes
- Highways
- SMA Jurisdiction
- City
- UGA



1:48,000



Area of interest in red



Data: Lewis County, USFWS NWI, FEMA,
WA DNR, WSDOT, NRCS NAIP

Shoreline jurisdiction boundaries depicted on this map are approximate. They have not been formally delineated or surveyed and are intended for planning purposes only. Additional site-specific evaluation may be needed to confirm/verify information shown on this map.

Lewis County Coalition



City of Morton City of Winlock

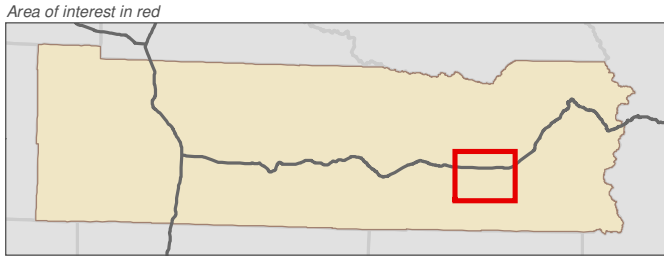
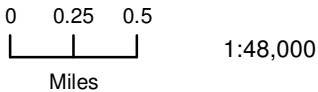


Map 16A - Impervious Surfaces

Figure 28

Date: 6/3/2014

- Impervious Surface
- SMA Rivers & Streams
- SMA Lakes
- Highways
- SMA Jurisdiction
- City
- UGA



Data: Lewis County, USFWS NWI, FEMA, WA DNR, WSDOT, NRCS NAIP

Shoreline jurisdiction boundaries depicted on this map are approximate. They have not been formally delineated or surveyed and are intended for planning purposes only. Additional site-specific evaluation may be needed to confirm/verify information shown on this map.

Lewis County Coalition



City of Morton City of Winlock










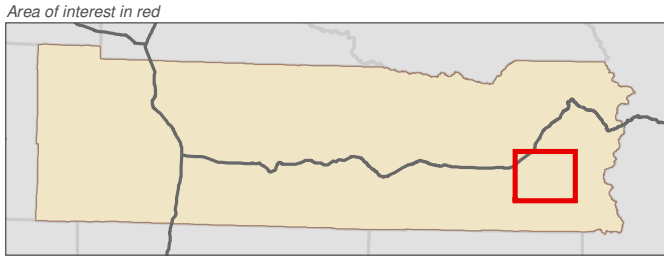
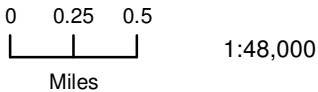
Lewis County, Washington
Shoreline Master Program

Map 16A - Impervious Surfaces

Figure 29

Date: 6/3/2014

-  Impervious Surface
-  SMA Rivers & Streams
-  SMA Lakes
-  Highways
-  SMA Jurisdiction
-  City
-  UGA



Data: Lewis County, USFWS NWI, FEMA, WA DNR, WSDOT, NRCS NAIP

Shoreline jurisdiction boundaries depicted on this map are approximate. They have not been formally delineated or surveyed and are intended for planning purposes only. Additional site-specific evaluation may be needed to confirm/verify information shown on this map.

Lewis County Coalition



City of Morton City of Winlock

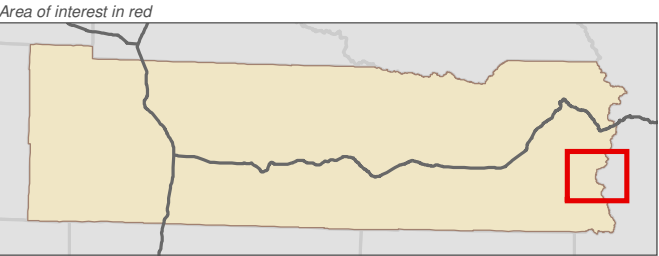
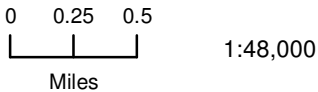


Lewis County, Washington
Shoreline Master Program

Map 16A - Impervious Surfaces
Figure 30

Date: 6/3/2014

- Impervious Surface
- SMA Rivers & Streams
- SMA Lakes
- Highways
- SMA Jurisdiction
- City
- UGA



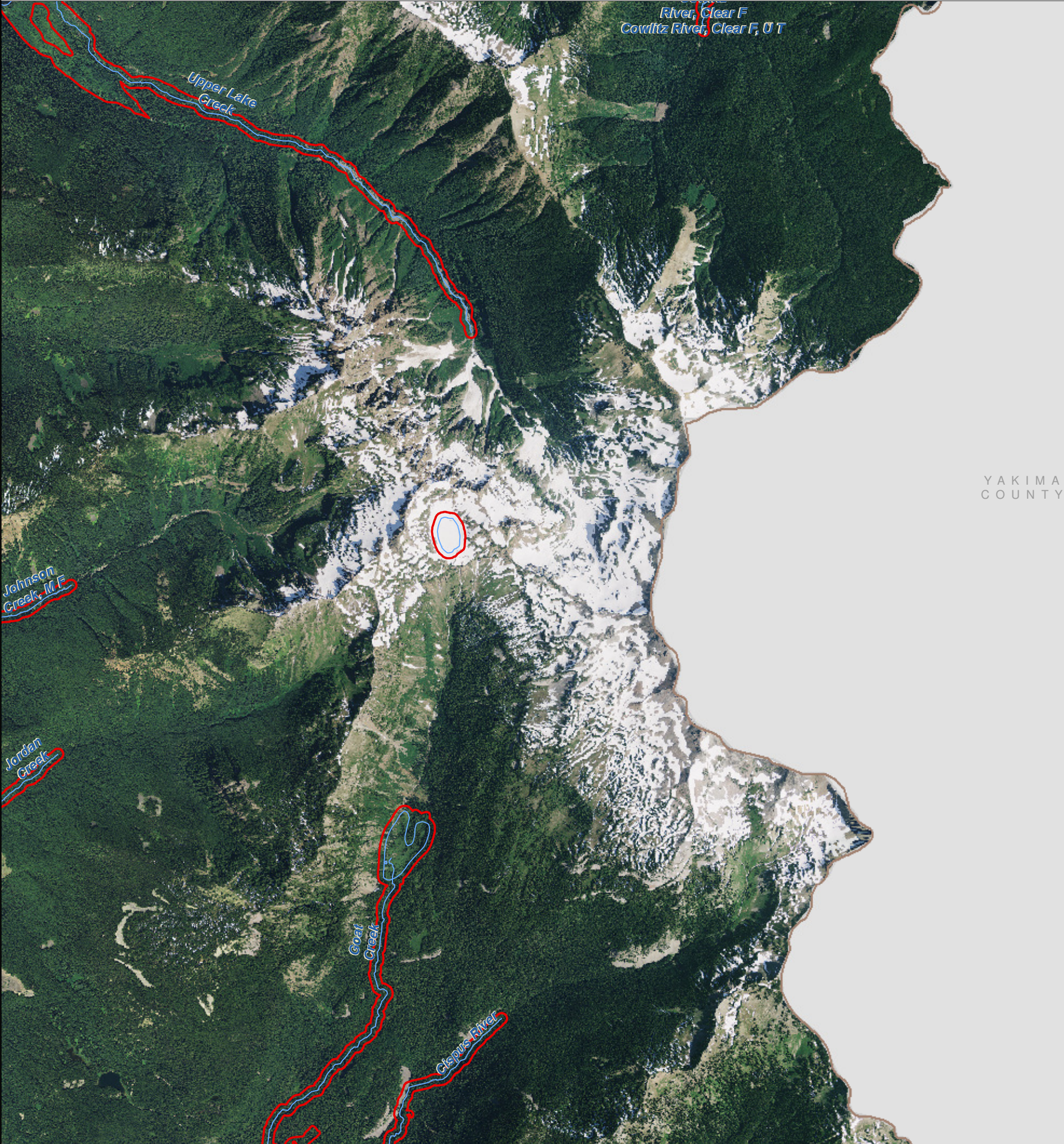
Data: Lewis County, USFWS NWI, FEMA, WA DNR, WSDOT, NRCS NAIP

Shoreline jurisdiction boundaries depicted on this map are approximate. They have not been formally delineated or surveyed and are intended for planning purposes only. Additional site-specific evaluation may be needed to confirm/verify information shown on this map.

Lewis County Coalition



City of Morton City of Winlock










Lewis County, Washington
Shoreline Master Program

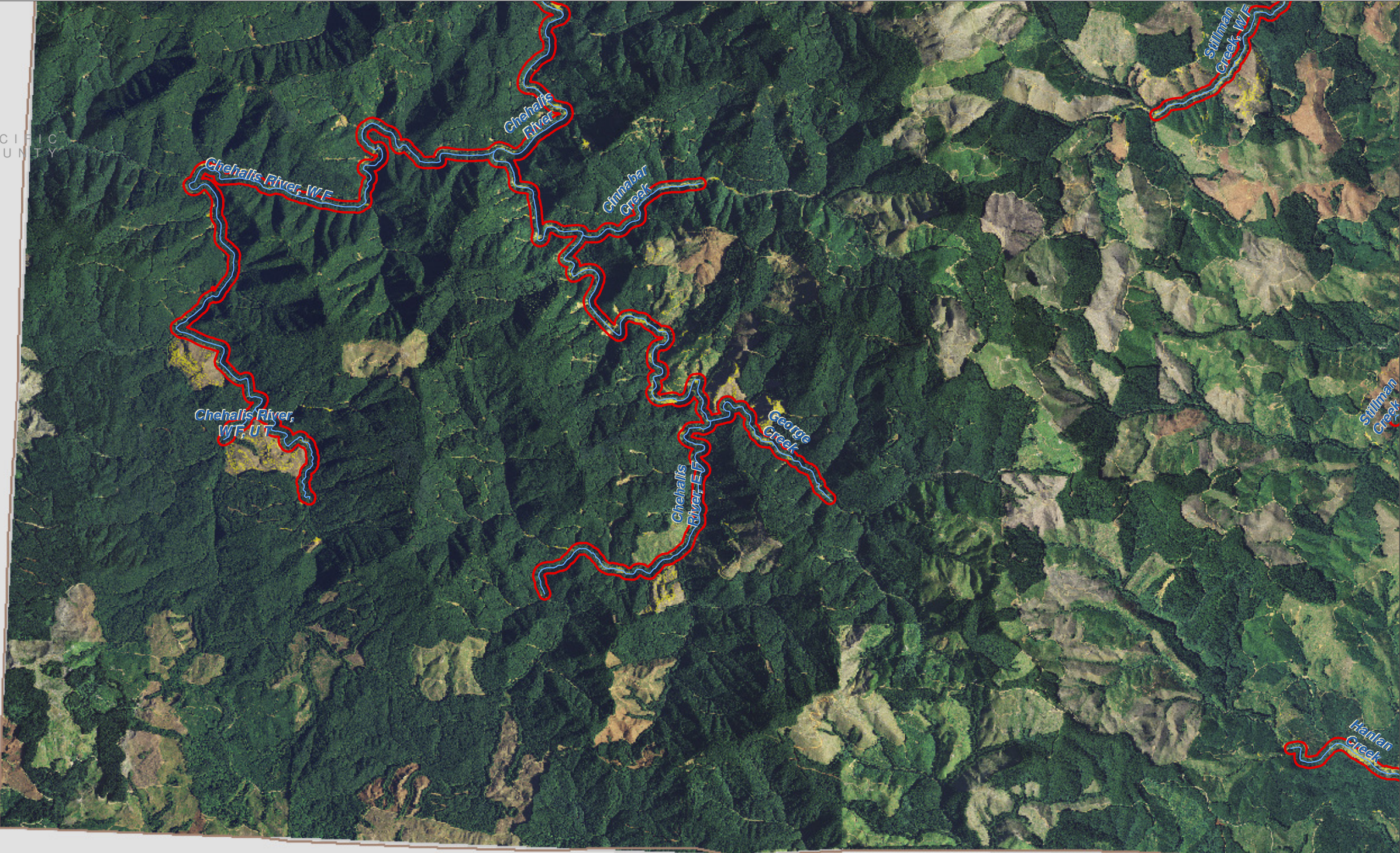
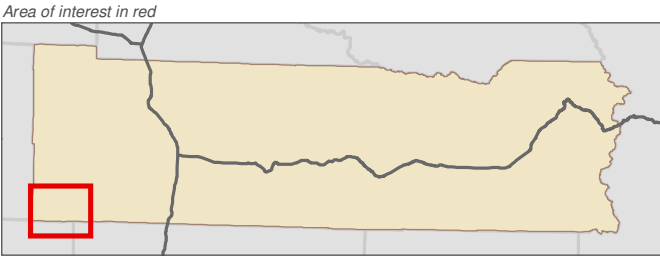
Map 16A - Impervious Surfaces

Figure 31

Date: 6/3/2014

-  Impervious Surface
-  SMA Rivers & Streams
-  SMA Lakes
-  Highways
-  SMA Jurisdiction
-  City
-  UGA

0 0.25 0.5
Miles
1:48,000



Data: Lewis County, USFWS NWI, FEMA, WA DNR, WSDOT, NRCS NAIP

Shoreline jurisdiction boundaries depicted on this map are approximate. They have not been formally delineated or surveyed and are intended for planning purposes only. Additional site-specific evaluation may be needed to confirm/verify information shown on this map.

Lewis County Coalition



City of Morton City of Winlock



WAH K I A K U M
C O U N T Y








C O W L I T Z
C O U N T Y

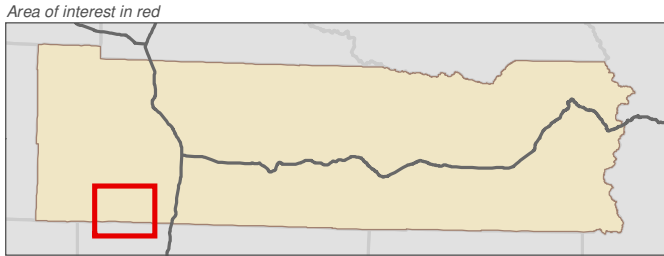
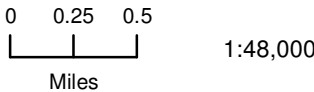
Lewis County, Washington
Shoreline Master Program

Map 16A - Impervious Surfaces

Figure 32

Date: 6/3/2014

-  Impervious Surface
-  SMA Rivers & Streams
-  SMA Lakes
-  Highways
-  SMA Jurisdiction
-  City
-  UGA



Data: Lewis County, USFWS NWI, FEMA, WA DNR, WSDOT, NRCS NAIP

Shoreline jurisdiction boundaries depicted on this map are approximate. They have not been formally delineated or surveyed and are intended for planning purposes only. Additional site-specific evaluation may be needed to confirm/verify information shown on this map.

Lewis County Coalition










COWLITZ
COUNTY

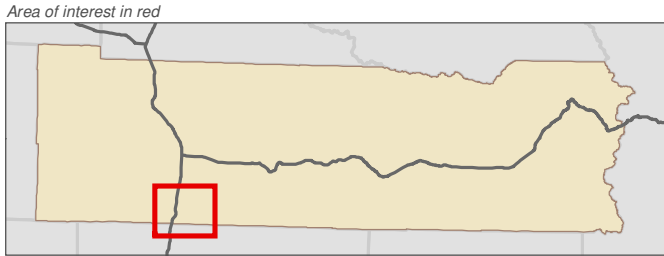
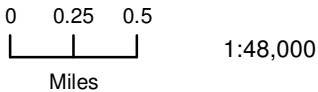
Lewis County, Washington
Shoreline Master Program

Map 16A - Impervious Surfaces

Figure 33

Date: 6/3/2014

-  Impervious Surface
-  SMA Rivers & Streams
-  SMA Lakes
-  Highways
-  SMA Jurisdiction
-  City
-  UGA



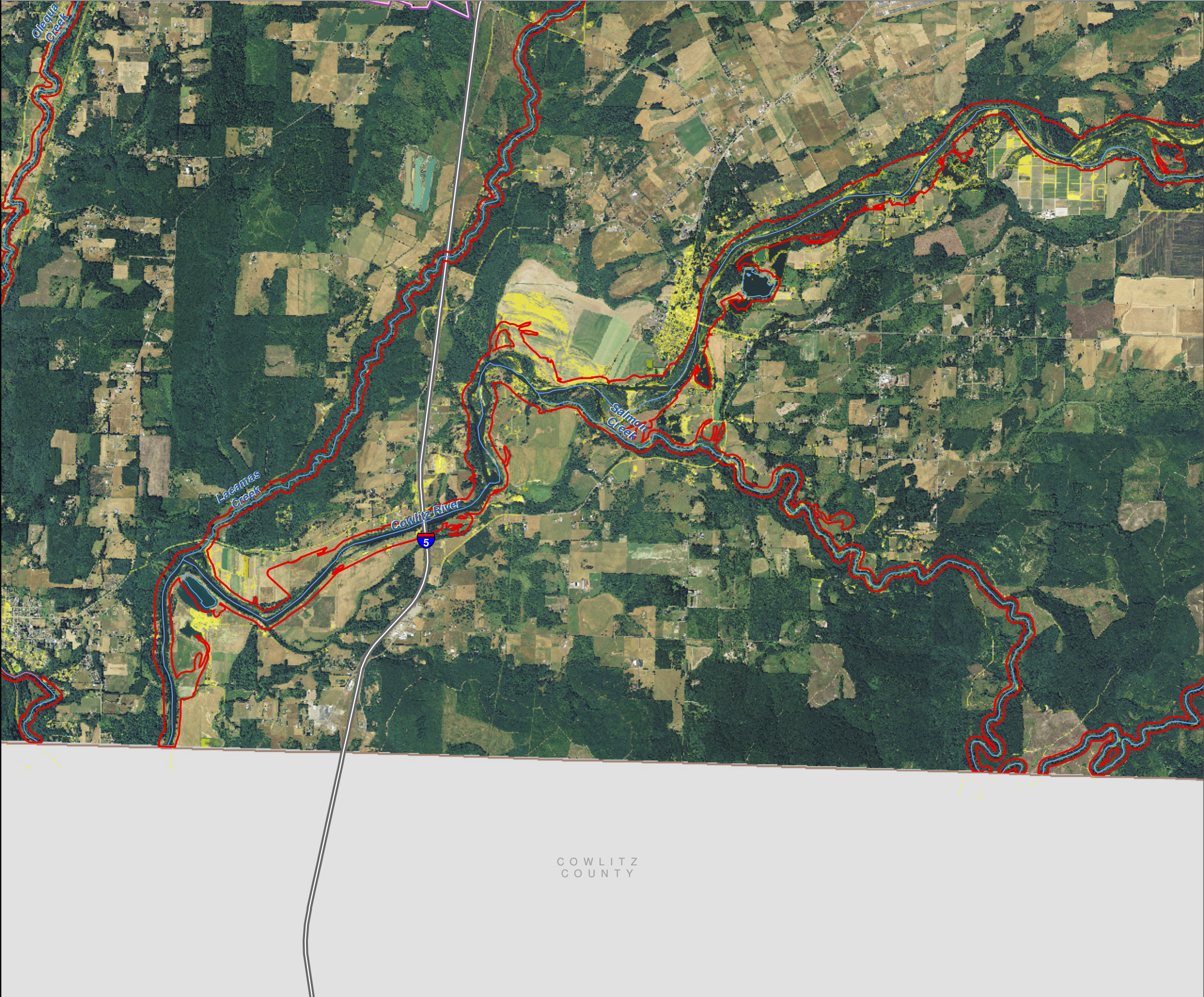
Data: Lewis County, USFWS NWI, FEMA, WA DNR, WSDOT, NRCS NAIP

Shoreline jurisdiction boundaries depicted on this map are approximate. They have not been formally delineated or surveyed and are intended for planning purposes only. Additional site-specific evaluation may be needed to confirm/verify information shown on this map.

Lewis County Coalition










City of Morton City of Winlock

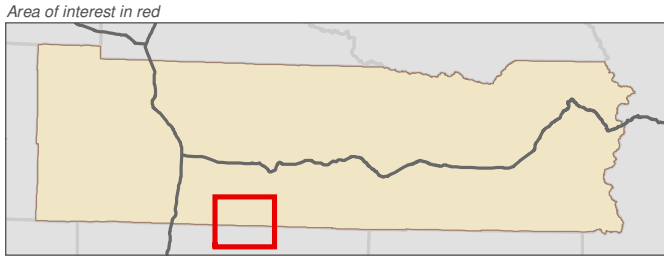
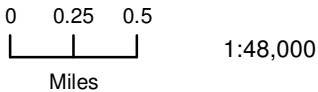


Map 16A - Impervious Surfaces

Figure 34

Date: 6/3/2014

-  Impervious Surface
-  SMA Rivers & Streams
-  SMA Lakes
-  Highways
-  SMA Jurisdiction
-  City
-  UGA



Data: Lewis County, USFWS NWI, FEMA, WA DNR, WSDOT, NRCS NAIP

Shoreline jurisdiction boundaries depicted on this map are approximate. They have not been formally delineated or surveyed and are intended for planning purposes only. Additional site-specific evaluation may be needed to confirm/verify information shown on this map.

Lewis County Coalition



City of Morton City of Winlock










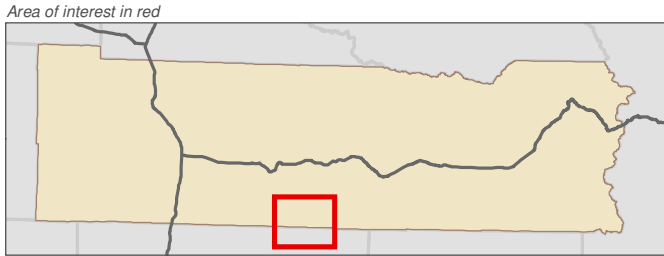
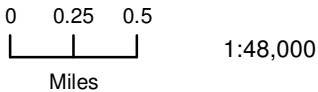
COWLITZ
COUNTY

Map 16A - Impervious Surfaces

Figure 35

Date: 6/3/2014

-  Impervious Surface
-  SMA Rivers & Streams
-  SMA Lakes
-  Highways
-  SMA Jurisdiction
-  City
-  UGA



Data: Lewis County, USFWS NWI, FEMA, WA DNR, WSDOT, NRCS NAIP

Shoreline jurisdiction boundaries depicted on this map are approximate. They have not been formally delineated or surveyed and are intended for planning purposes only. Additional site-specific evaluation may be needed to confirm/verify information shown on this map.

Lewis County Coalition



City of Morton City of Winlock

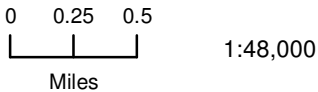


COWLITZ
COUNTY

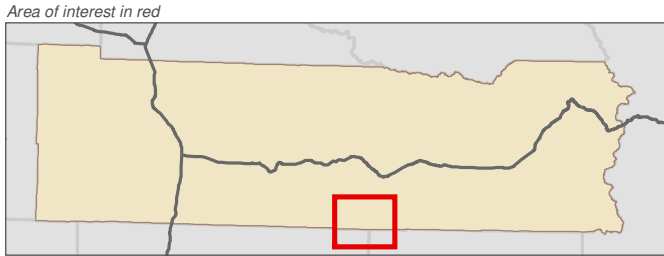
Map 16A - Impervious Surfaces
Figure 36

Date: 6/3/2014

- Impervious Surface
- SMA Rivers & Streams
- SMA Lakes
- Highways
- SMA Jurisdiction
- City
- UGA



1:48,000



Data: Lewis County, USFWS NWI, FEMA, WA DNR, WSDOT, NRCS NAIP

Shoreline jurisdiction boundaries depicted on this map are approximate. They have not been formally delineated or surveyed and are intended for planning purposes only. Additional site-specific evaluation may be needed to confirm/verify information shown on this map.

Lewis County Coalition



City of Morton City of Winlock



COWLITZ
COUNTY








SKAMANIA
COUNTY

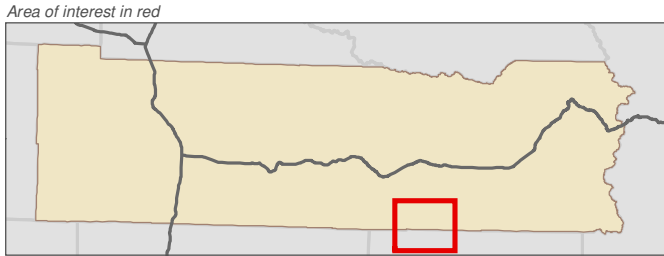
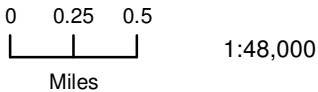
Lewis County, Washington
Shoreline Master Program

Map 16A - Impervious Surfaces

Figure 37

Date: 6/3/2014

-  Impervious Surface
-  SMA Rivers & Streams
-  SMA Lakes
-  Highways
-  SMA Jurisdiction
-  City
-  UGA



Data: Lewis County, USFWS NWI, FEMA, WA DNR, WSDOT, NRCS NAIP

Shoreline jurisdiction boundaries depicted on this map are approximate. They have not been formally delineated or surveyed and are intended for planning purposes only. Additional site-specific evaluation may be needed to confirm/verify information shown on this map.

Lewis County Coalition



City of Morton City of Winlock










SKAMANIA
COUNTY

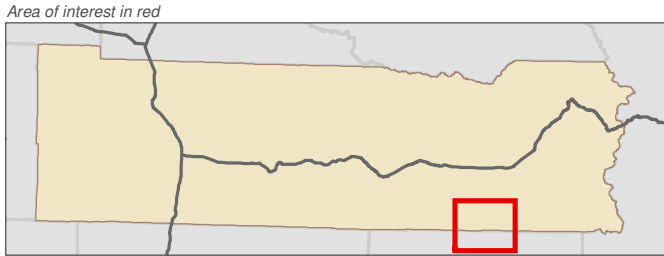
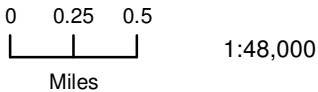
Lewis County, Washington
Shoreline Master Program

Map 16A - Impervious Surfaces

Figure 38

Date: 6/3/2014

-  Impervious Surface
-  SMA Rivers & Streams
-  SMA Lakes
-  Highways
-  SMA Jurisdiction
-  City
-  UGA



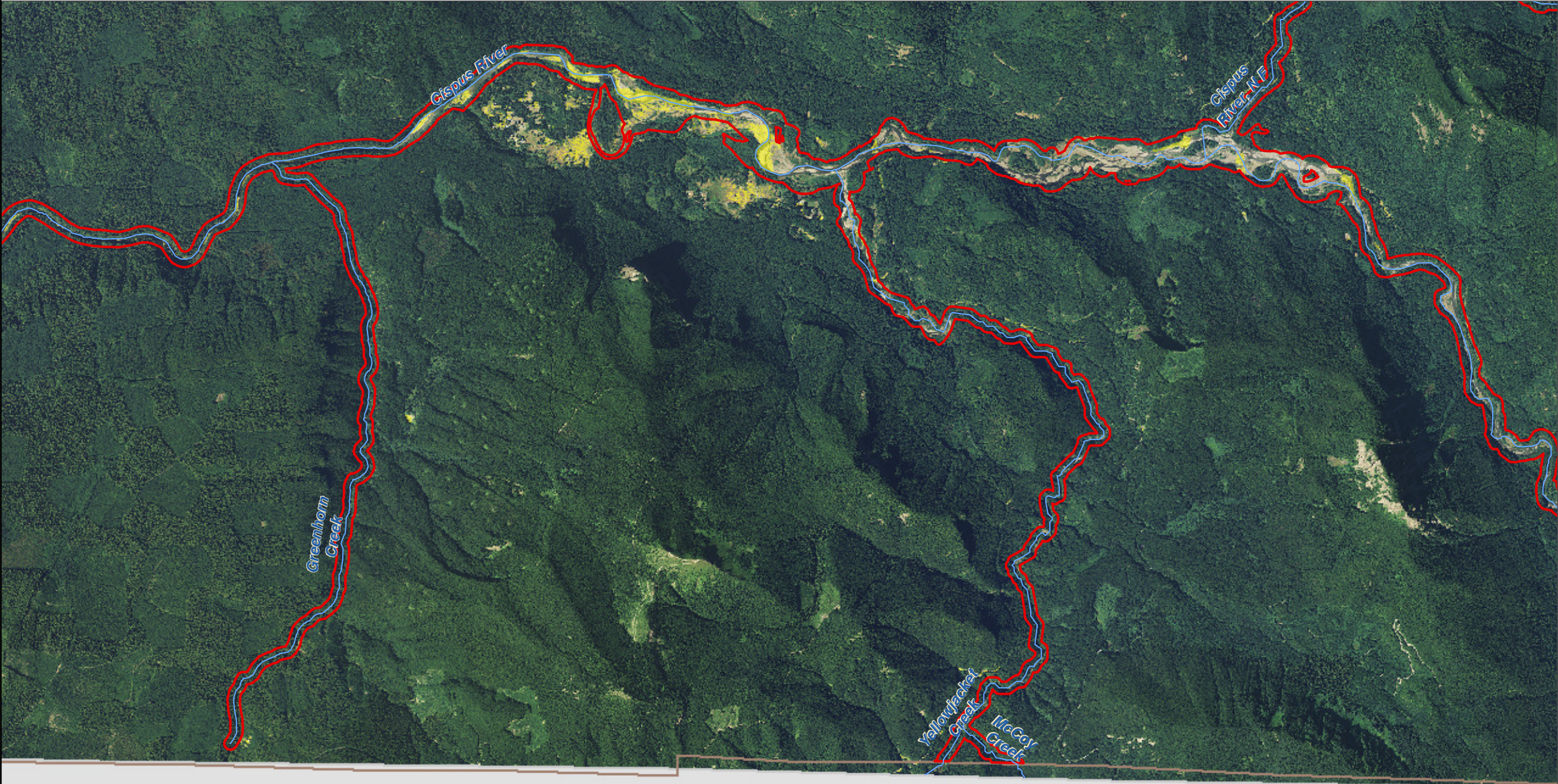
Data: Lewis County, USFWS NWI, FEMA, WA DNR, WSDOT, NRCS NAIP

Shoreline jurisdiction boundaries depicted on this map are approximate. They have not been formally delineated or surveyed and are intended for planning purposes only. Additional site-specific evaluation may be needed to confirm/verify information shown on this map.

Lewis County Coalition



City of Morton City of Winlock



SKAMANIA
COUNTY

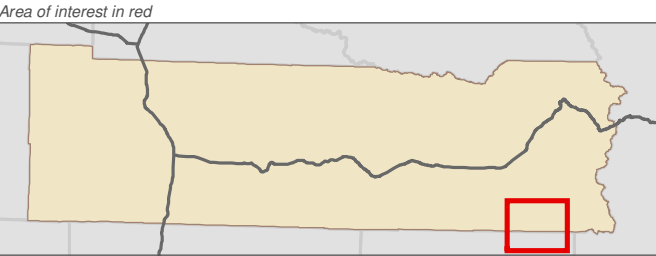
Map 16A - Impervious Surfaces

Figure 39

Date: 6/3/2014

- Impervious Surface
- SMA Rivers & Streams
- SMA Lakes
- Highways
- SMA Jurisdiction
- City
- UGA

0 0.25 0.5
Miles
1:48,000



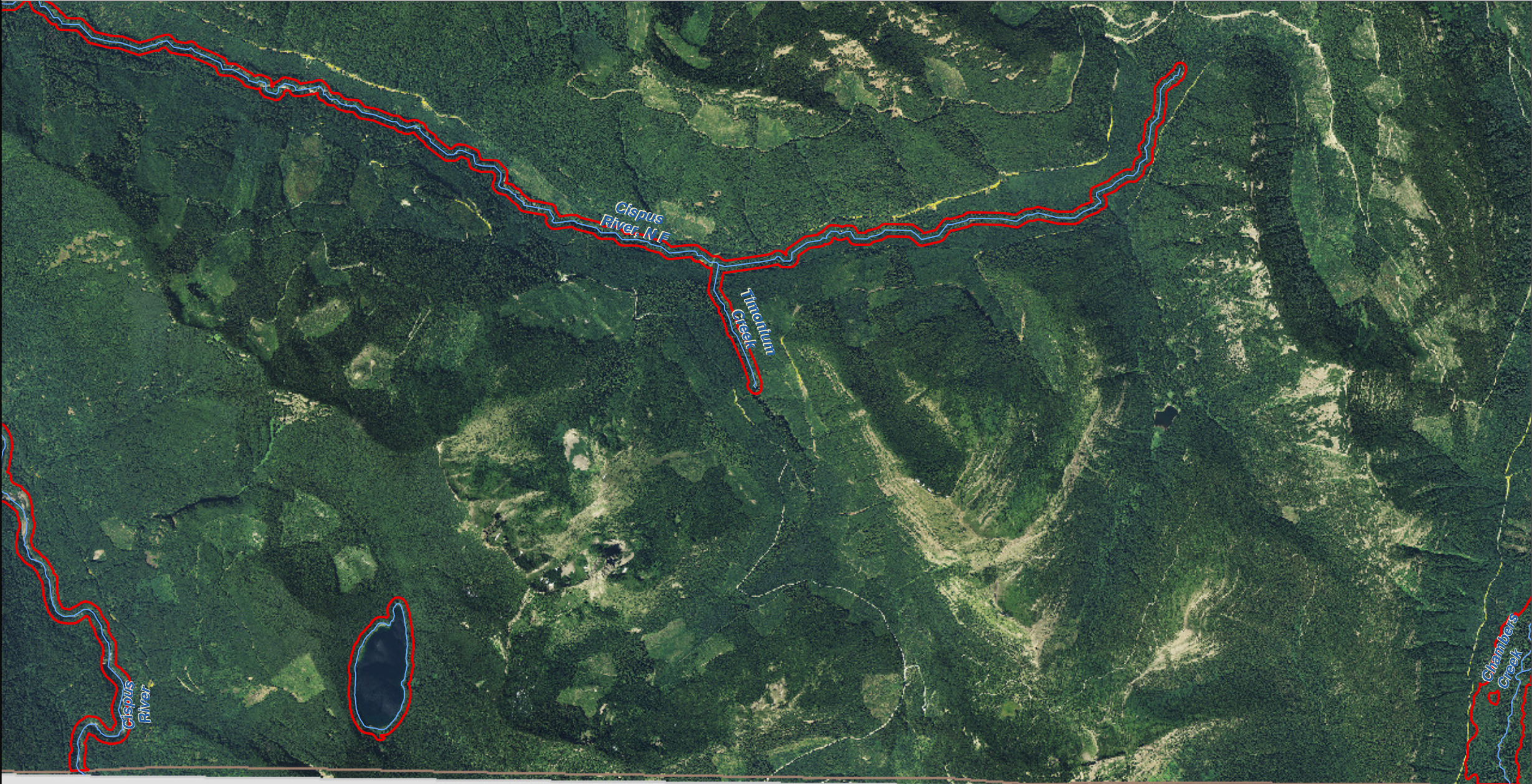
Data: Lewis County, USFWS NWI, FEMA, WA DNR, WSDOT, NRCS NAIP

Shoreline jurisdiction boundaries depicted on this map are approximate. They have not been formally delineated or surveyed and are intended for planning purposes only. Additional site-specific evaluation may be needed to confirm/verify information shown on this map.

Lewis County Coalition



City of Morton City of Winlock



Lewis County, Washington
Shoreline Master Program

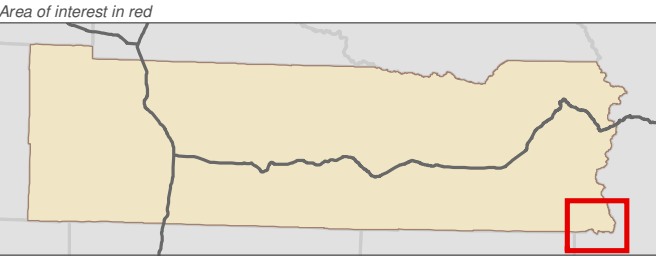
Map 16A - Impervious Surfaces

Figure 40

Date: 6/3/2014

- Impervious Surface
- SMA Rivers & Streams
- SMA Lakes
- Highways
- SMA Jurisdiction
- City
- UGA

0 0.25 0.5
Miles
1:48,000



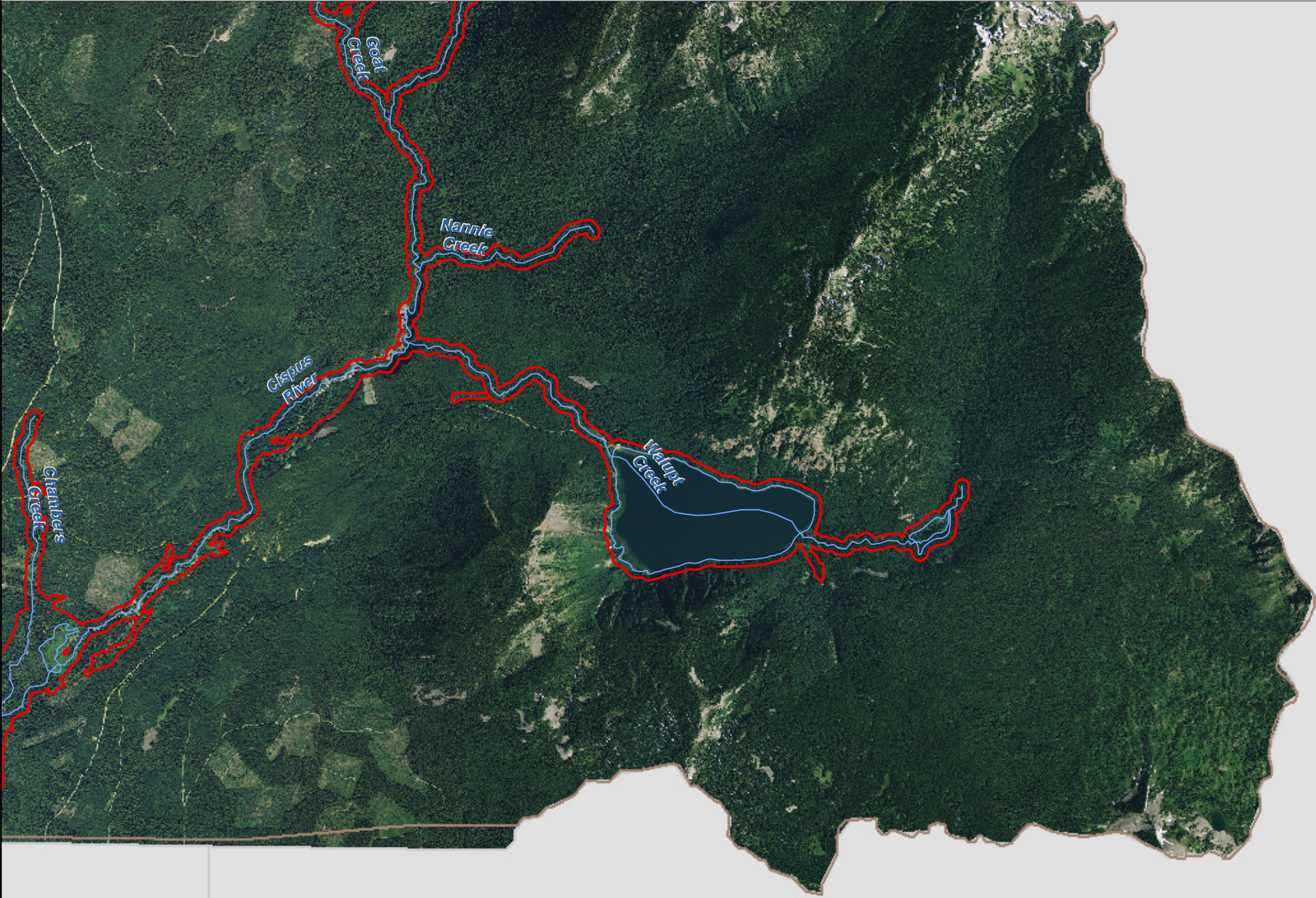
Data: Lewis County, USFWS NWI, FEMA, WA DNR, WSDOT, NRCS NAIP

Shoreline jurisdiction boundaries depicted on this map are approximate. They have not been formally delineated or surveyed and are intended for planning purposes only. Additional site-specific evaluation may be needed to confirm/verify information shown on this map.

Lewis County Coalition



City of Morton City of Winlock



SKAMANIA
COUNTY

YAKIMA
COUNTY