




Lewis County, Washington  
Shoreline Master Program


Map 17A - WDFW PHS  
Figure 1


Date: 9/3/2014


-  Bald Eagle Nest and Communal Roost Buffer


 Cavity-nesting Ducks



 Elk


 Oak Woodland


 Waterfowl Concentrations


 Mule And Black-tailed Deer


 Harlequin Duck


 Roosevelt Elk
-  SMA Rivers & Streams

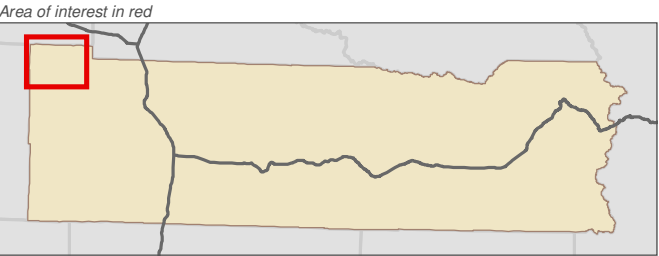
 SMA Lakes

 Highways

 SMA Jurisdiction

 City

 UGA



Data: Lewis County, USFWS NWI, FEMA, WA DNR, WSDOT, NRCS NAIP

Shoreline jurisdiction boundaries depicted on this map are approximate. They have not been formally delineated or surveyed and are intended for planning purposes only. Additional site-specific evaluation may be needed to confirm/verify information shown on this map.

Lewis County Coalition

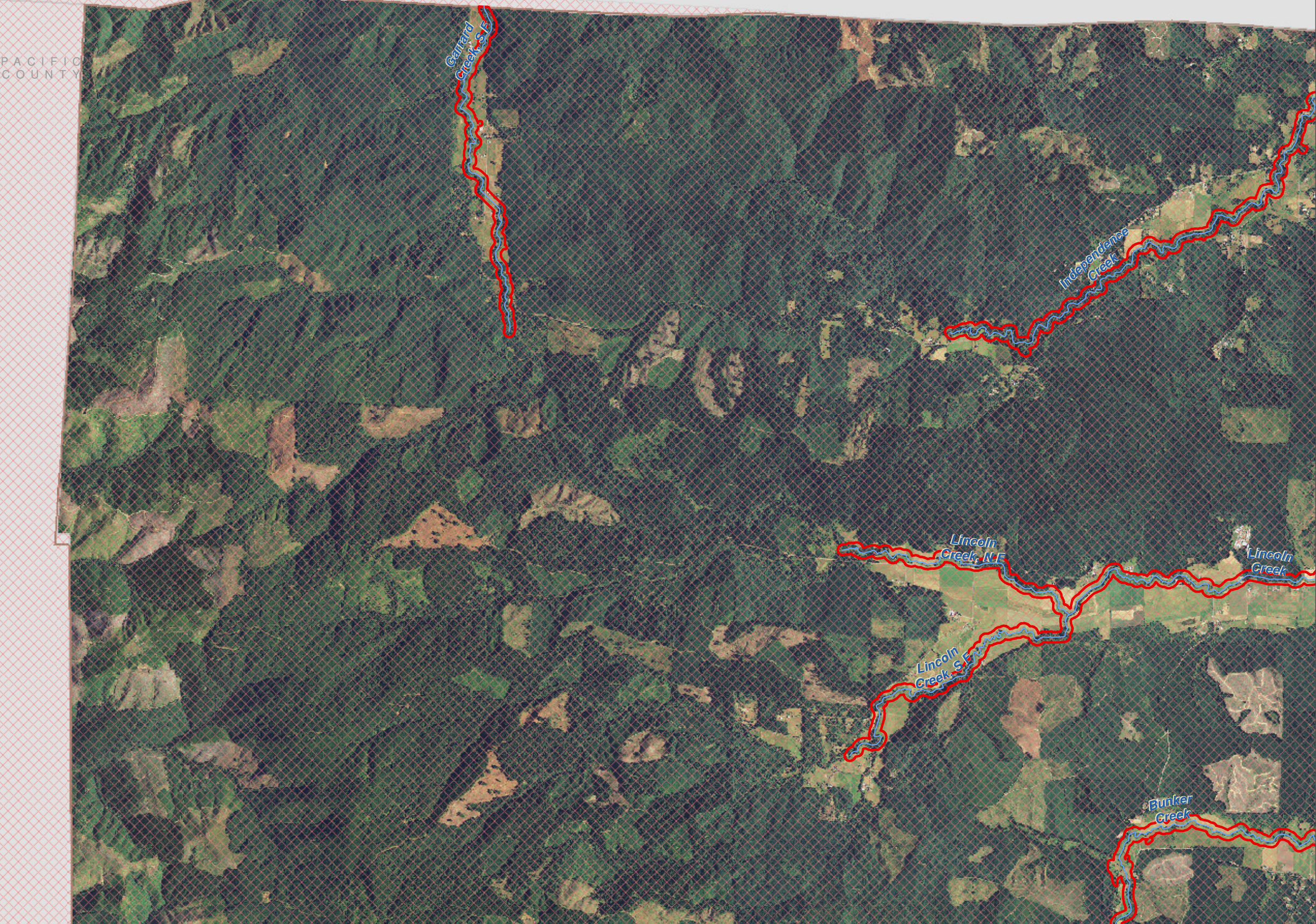


City of Morton City of Winlock



GRAYS  
HARBOR  
COUNTY

PACIFIC  
COUNTY





Lewis County, Washington  
Shoreline Master Program

Map 17A - WDFW PHS

Figure 2

Date: 9/3/2014

- Bald Eagle Nest and Communal Roost Buffer

Cavity-nesting Ducks

Elk

Oak Woodland

Waterfowl Concentrations

Mule And Black-tailed Deer

Harlequin Duck

Roosevelt Elk
- SMA Rivers & Streams

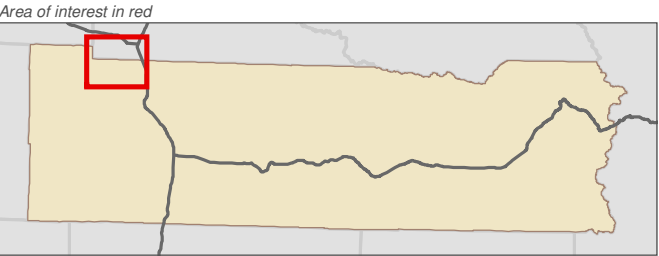
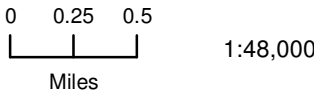
SMA Lakes

Highways

SMA Jurisdiction

City

UGA



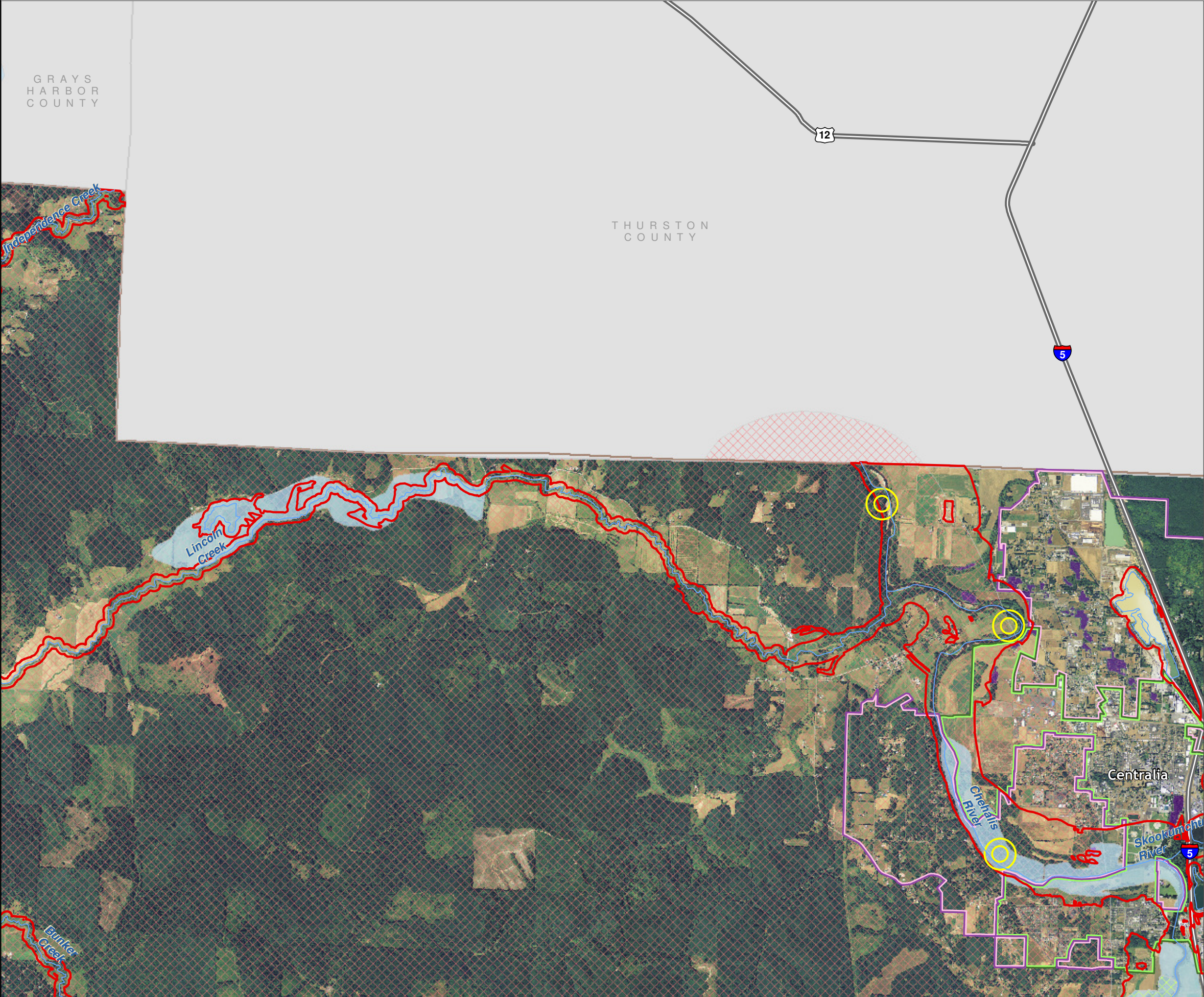
Data: Lewis County, USFWS NWI, FEMA, WA DNR, WSDOT, NRCS NAIP

Shoreline jurisdiction boundaries depicted on this map are approximate. They have not been formally delineated or surveyed and are intended for planning purposes only. Additional site-specific evaluation may be needed to confirm/verify information shown on this map.

Lewis County Coalition



City of Morton City of Winlock





Lewis County, Washington  
Shoreline Master Program

Map 17A - WDFW PHS  
Figure 3

Date: 9/3/2014

- Bald Eagle Nest and Communal Roost Buffer

Cavity-nesting Ducks

Elk

Oak Woodland

Waterfowl Concentrations

Mule And Black-tailed Deer

Harlequin Duck

Roosevelt Elk
- SMA Rivers & Streams

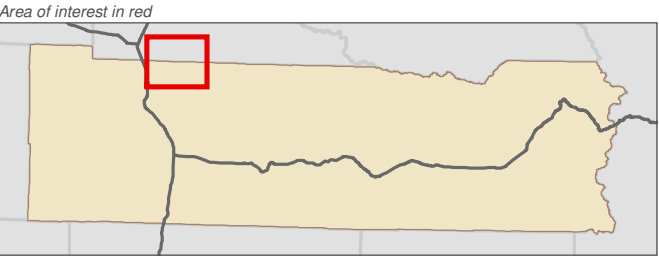
SMA Lakes

Highways

SMA Jurisdiction

City

UGA



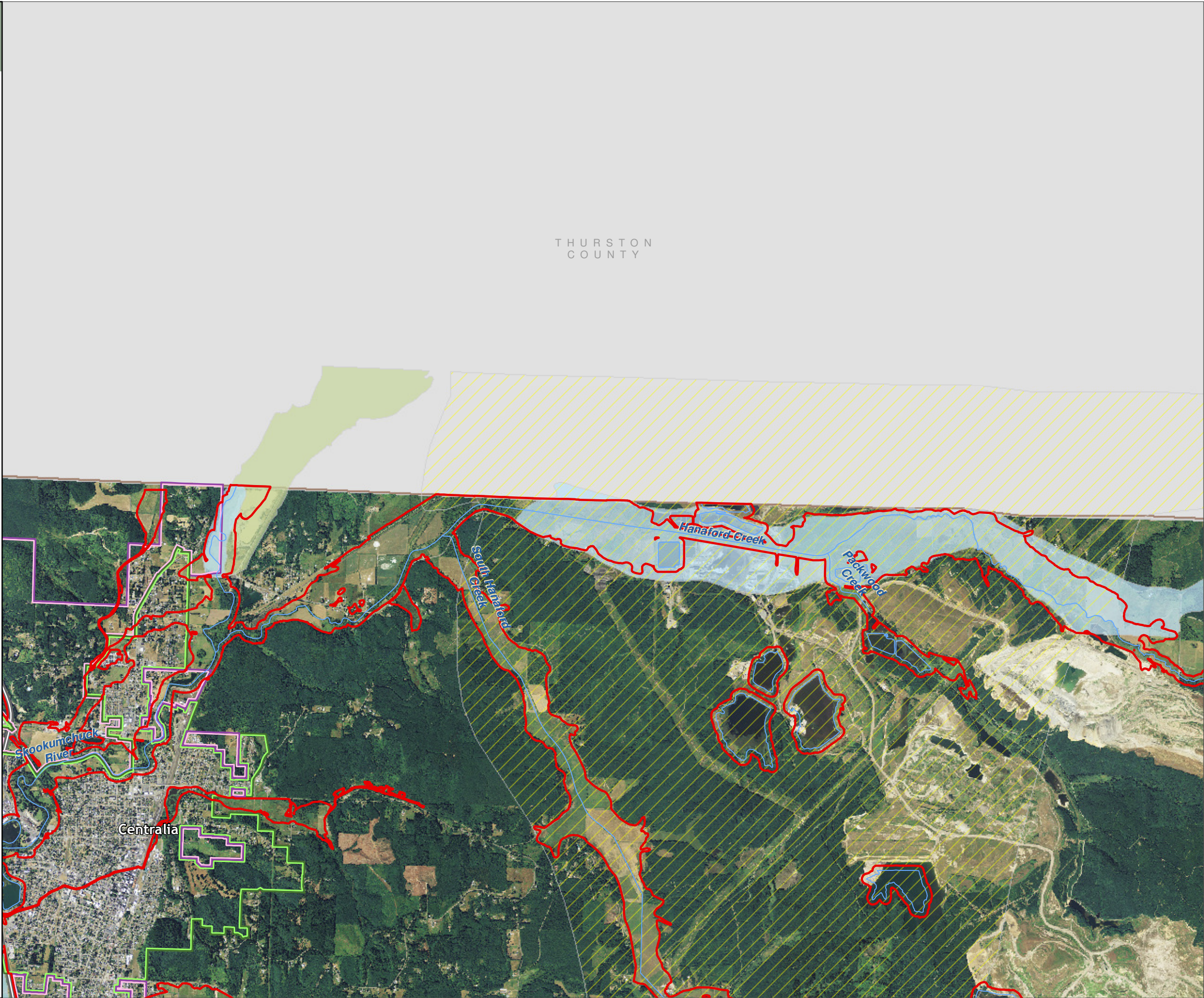
Data: Lewis County, USFWS NWI, FEMA, WA DNR, WSDOT, NRCS NAIP

Shoreline jurisdiction boundaries depicted on this map are approximate. They have not been formally delineated or surveyed and are intended for planning purposes only. Additional site-specific evaluation may be needed to confirm/verify information shown on this map.

Lewis County Coalition



City of Morton City of Winlock





Lewis County, Washington  
Shoreline Master Program

Map 17A - WDFW PHS

Figure 4

Date: 9/3/2014

- Bald Eagle Nest and Communal Roost Buffer

Cavity-nesting Ducks

Elk

Oak Woodland

Waterfowl Concentrations

Mule And Black-tailed Deer

Harlequin Duck

Roosevelt Elk
- SMA Rivers & Streams

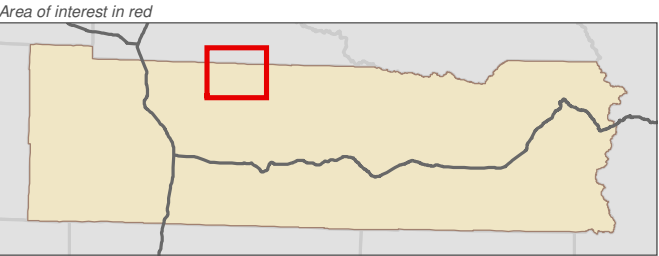
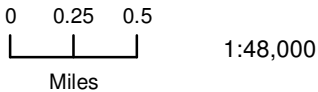
SMA Lakes

Highways

SMA Jurisdiction

City

UGA



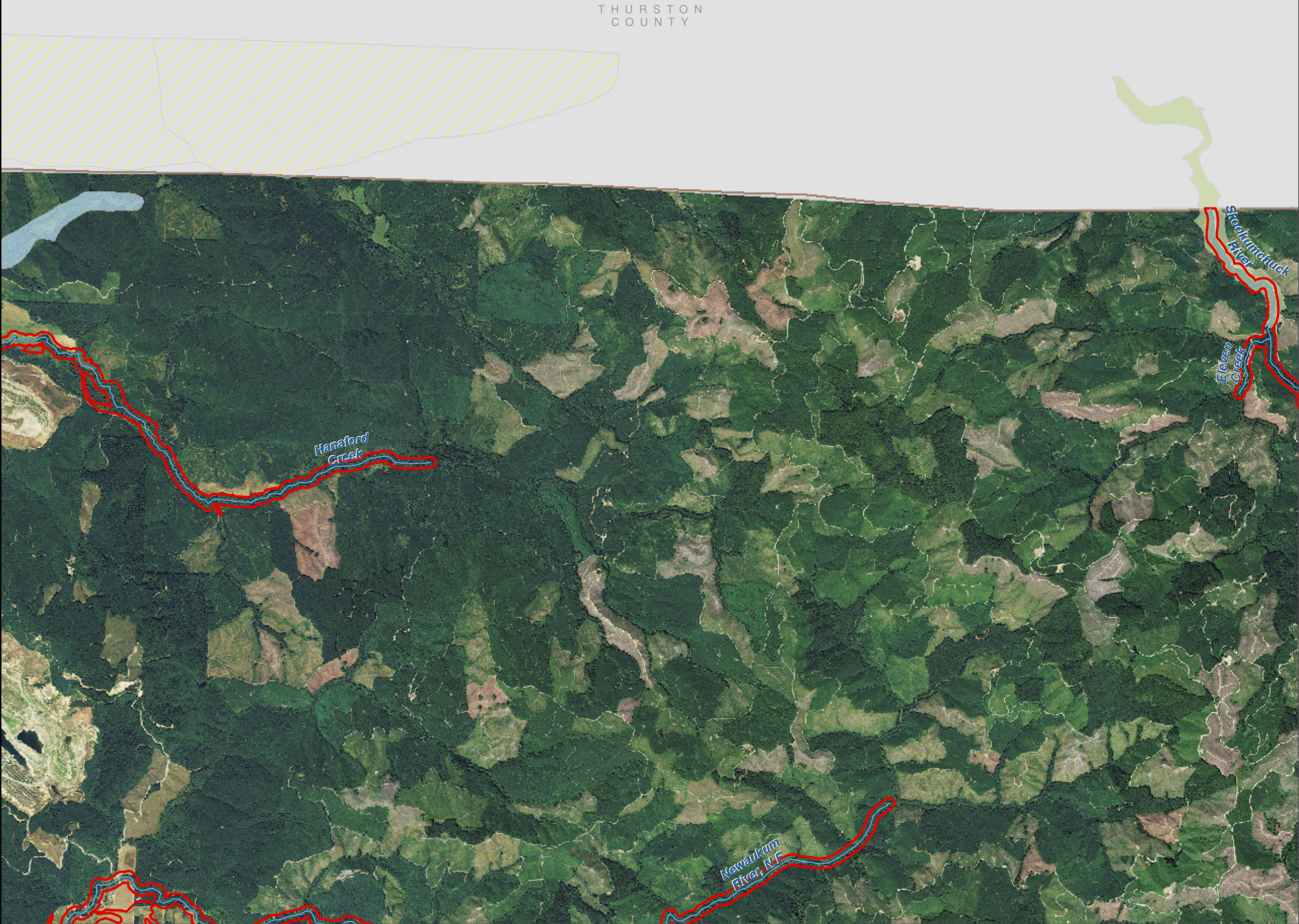
Data: Lewis County, USFWS NWI, FEMA, WA DNR, WSDOT, NRCS NAIP

Shoreline jurisdiction boundaries depicted on this map are approximate. They have not been formally delineated or surveyed and are intended for planning purposes only. Additional site-specific evaluation may be needed to confirm/verify information shown on this map.

Lewis County Coalition



City of Morton City of Winlock





Lewis County, Washington  
Shoreline Master Program

Map 17A - WDFW PHS  
Figure 5

Date: 9/3/2014

- Bald Eagle Nest and Communal Roost Buffer

Cavity-nesting Ducks

Elk

Oak Woodland

Waterfowl Concentrations

Mule And Black-tailed Deer

Harlequin Duck

Roosevelt Elk
- SMA Rivers & Streams

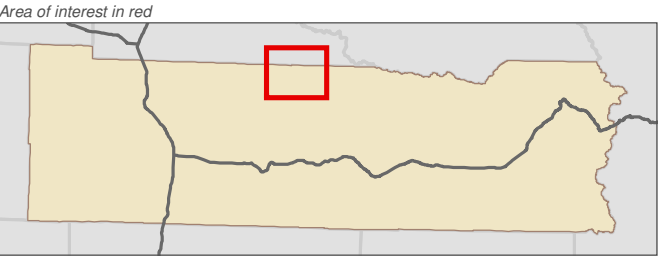
SMA Lakes

Highways

SMA Jurisdiction

City

UGA



Data: Lewis County, USFWS NWI, FEMA, WA DNR, WSDOT, NRCS NAIP

Shoreline jurisdiction boundaries depicted on this map are approximate. They have not been formally delineated or surveyed and are intended for planning purposes only. Additional site-specific evaluation may be needed to confirm/verify information shown on this map.

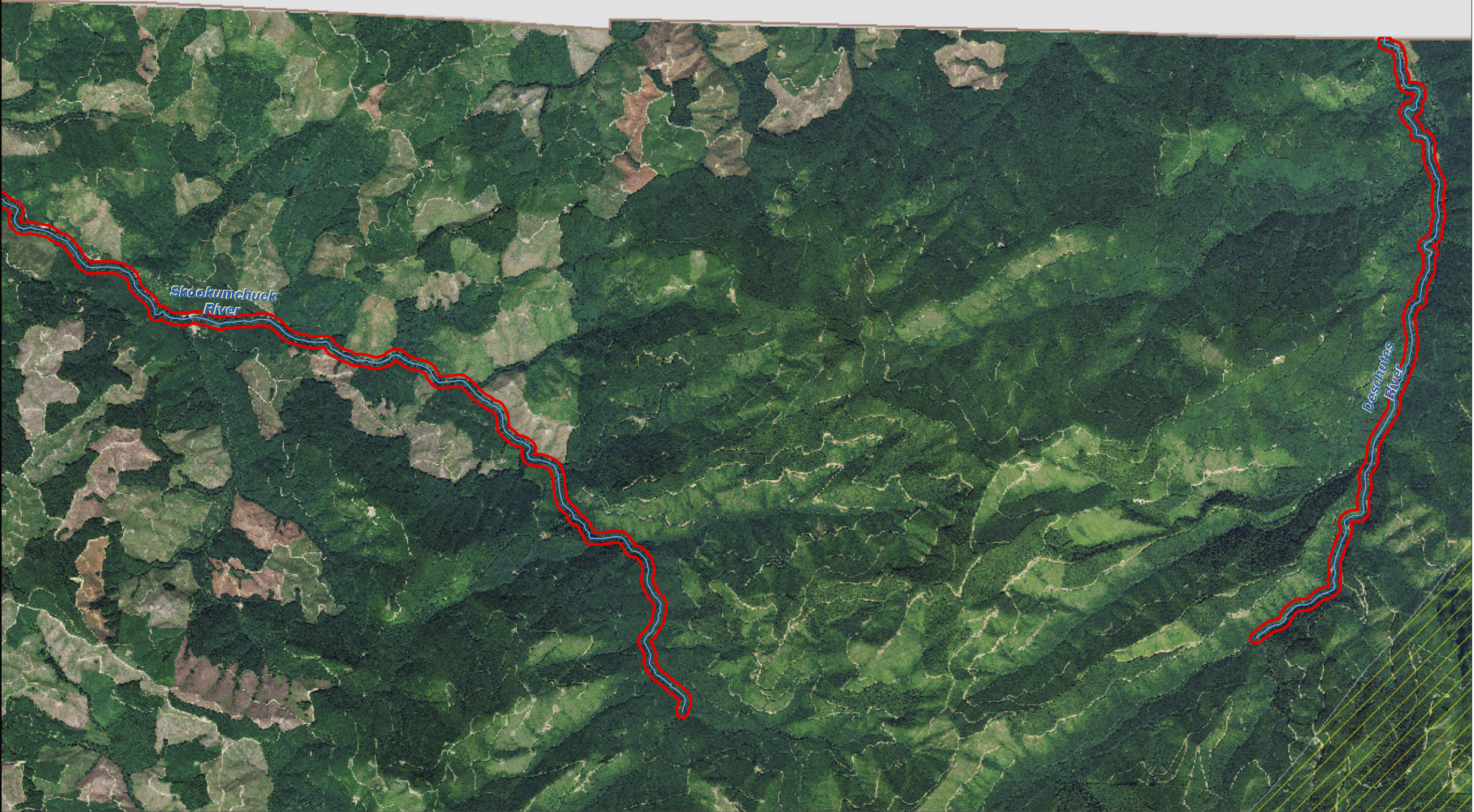
Lewis County Coalition



City of Morton City of Winlock



THURSTON  
COUNTY





Lewis County, Washington  
Shoreline Master Program

Map 17A - WDFW PHS

Figure 6

Date: 9/3/2014

- Bald Eagle Nest and Communal Roost Buffer

Cavity-nesting Ducks

Elk

Oak Woodland

Waterfowl Concentrations

Mule And Black-tailed Deer

Harlequin Duck

Roosevelt Elk
- SMA Rivers & Streams

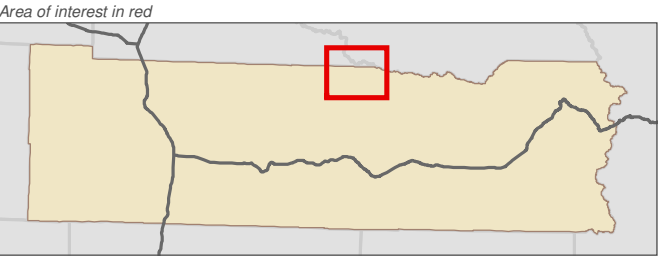
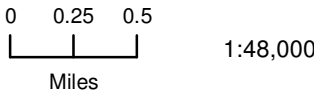
SMA Lakes

Highways

SMA Jurisdiction

City

UGA



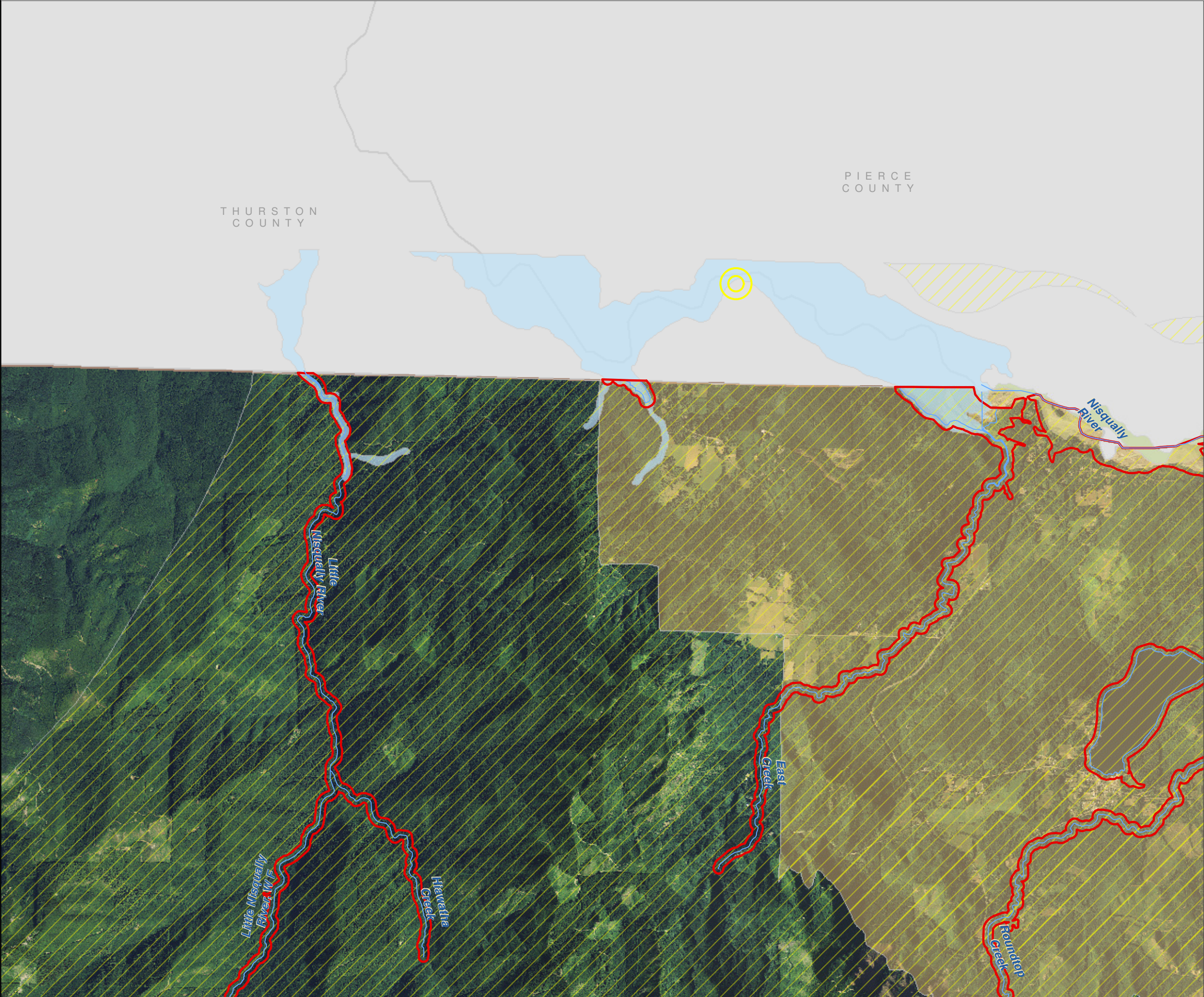
Data: Lewis County, USFWS NWI, FEMA, WA DNR, WSDOT, NRCS NAIP

Shoreline jurisdiction boundaries depicted on this map are approximate. They have not been formally delineated or surveyed and are intended for planning purposes only. Additional site-specific evaluation may be needed to confirm/verify information shown on this map.

Lewis County Coalition



City of Morton City of Winlock





Lewis County, Washington  
Shoreline Master Program

Map 17A - WDFW PHS  
Figure 7

Date: 9/3/2014

- Bald Eagle Nest and Communal Roost Buffer

Cavity-nesting Ducks

Elk

Oak Woodland

Waterfowl Concentrations

Mule And Black-tailed Deer

Harlequin Duck

Roosevelt Elk
- SMA Rivers & Streams

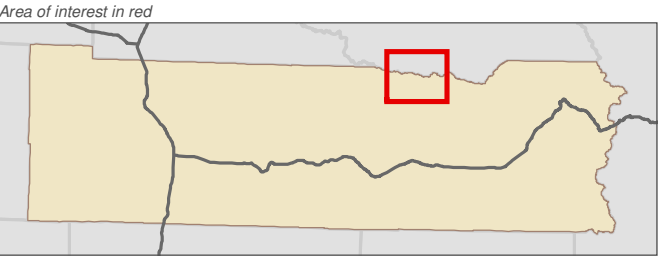
SMA Lakes

Highways

SMA Jurisdiction

City

UGA



Data: Lewis County, USFWS NWI, FEMA, WA DNR, WSDOT, NRCS NAIP

Shoreline jurisdiction boundaries depicted on this map are approximate. They have not been formally delineated or surveyed and are intended for planning purposes only. Additional site-specific evaluation may be needed to confirm/verify information shown on this map.

Lewis County Coalition



City of Morton City of Winlock





Lewis County, Washington  
Shoreline Master Program

Map 17A - WDFW PHS

Figure 8

Date: 9/3/2014

- Bald Eagle Nest and Communal Roost Buffer

Cavity-nesting Ducks

Elk

Oak Woodland

Waterfowl Concentrations

Mule And Black-tailed Deer

Harlequin Duck

Roosevelt Elk
- SMA Rivers & Streams

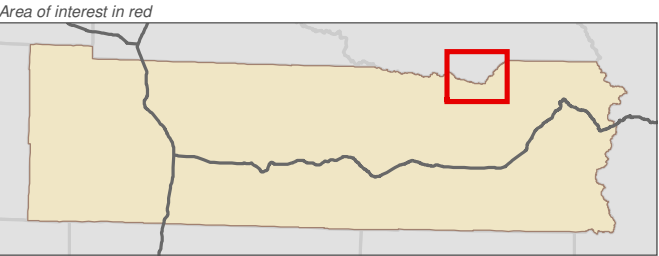
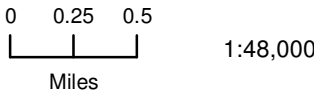
SMA Lakes

Highways

SMA Jurisdiction

City

UGA



Data: Lewis County, USFWS NWI, FEMA, WA DNR, WSDOT, NRCS NAIP

Shoreline jurisdiction boundaries depicted on this map are approximate. They have not been formally delineated or surveyed and are intended for planning purposes only. Additional site-specific evaluation may be needed to confirm/verify information shown on this map.

Lewis County Coalition



City of Morton City of Winlock





Lewis County, Washington  
Shoreline Master Program

Map 17A - WDFW PHS

Figure 9

Date: 9/3/2014

- Bald Eagle Nest and Communal Roost Buffer

Cavity-nesting Ducks

Elk

Oak Woodland

Waterfowl Concentrations

Mule And Black-tailed Deer

Harlequin Duck

Roosevelt Elk
- SMA Rivers & Streams

SMA Lakes

Highways

SMA Jurisdiction

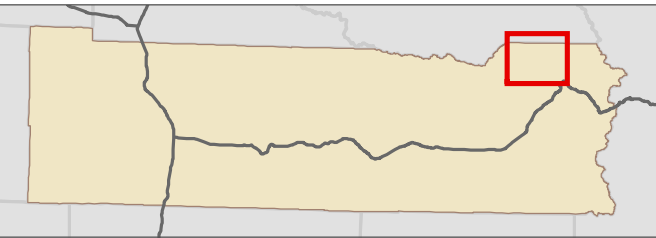
City

UGA

0 0.25 0.5  
Miles  
1:48,000



Area of interest in red



Data: Lewis County, USFWS NWI, FEMA, WA DNR, WSDOT, NRCS NAIP

Shoreline jurisdiction boundaries depicted on this map are approximate. They have not been formally delineated or surveyed and are intended for planning purposes only. Additional site-specific evaluation may be needed to confirm/verify information shown on this map.

Lewis County Coalition



City of Morton City of Winlock



PIERCE  
COUNTY

Nisqually  
River

Stevens  
Creek

Taos  
Creek

Coulitz River,  
Lacey F.

Ohanapeosh River

Laughing  
Creek

Johnson  
Creek

Butler  
Creek

Summit  
Creek

12

Cortright  
Creek



Lewis County, Washington  
Shoreline Master Program

Map 17A - WDFW PHS

Figure 10

Date: 9/3/2014

- Bald Eagle Nest and Communal Roost Buffer

Cavity-nesting Ducks

Elk

Oak Woodland

Waterfowl Concentrations

Mule And Black-tailed Deer

Harlequin Duck

Roosevelt Elk
- SMA Rivers & Streams

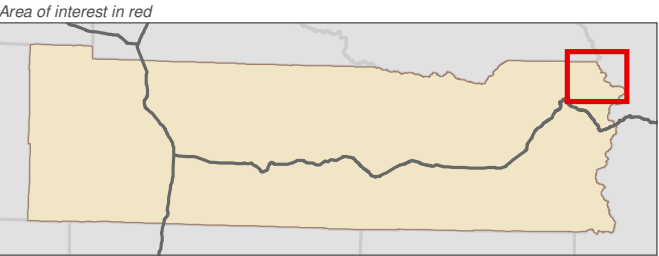
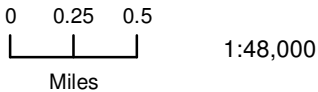
SMA Lakes

Highways

SMA Jurisdiction

City

UGA



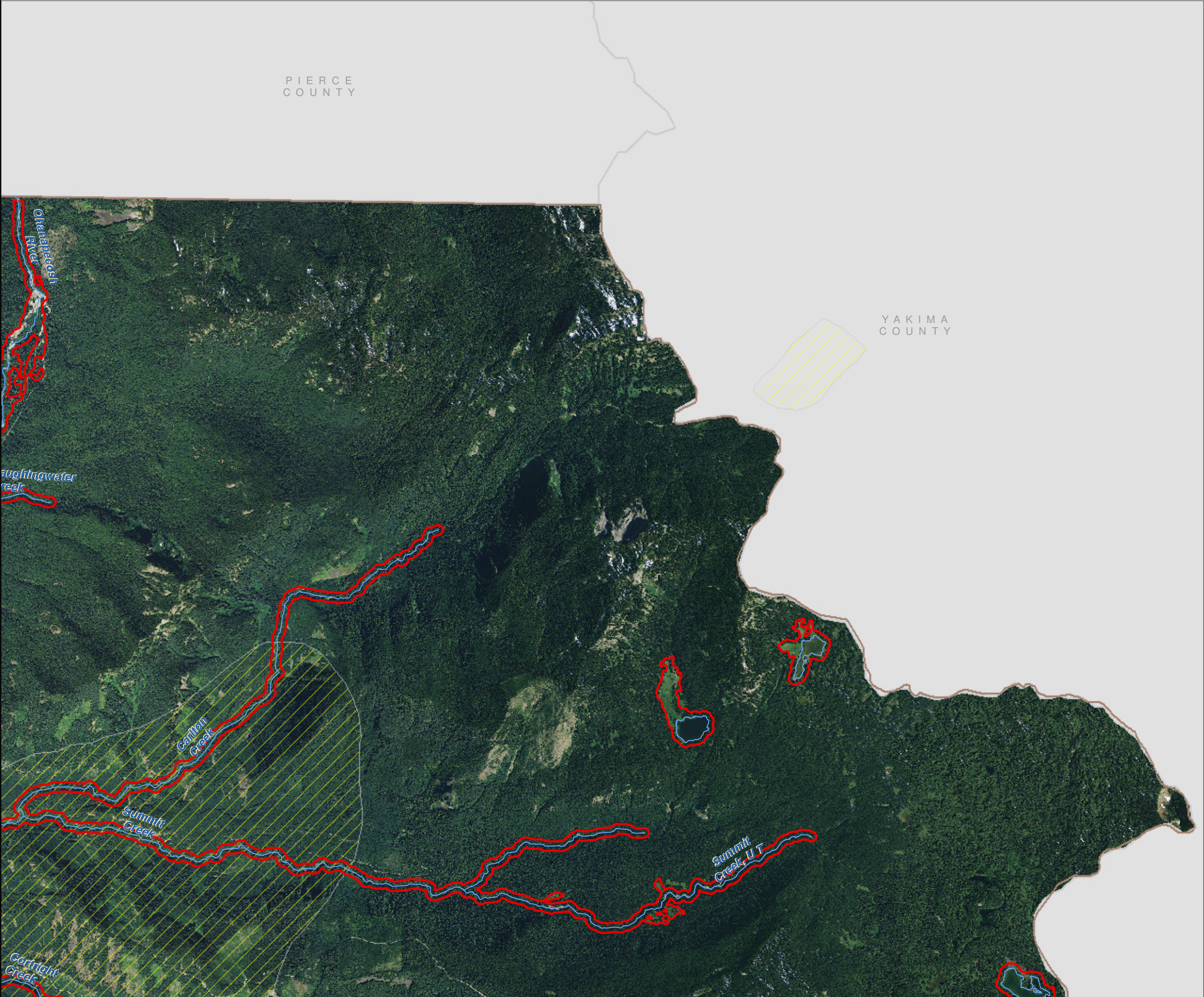
Data: Lewis County, USFWS NWI, FEMA, WA DNR, WSDOT, NRCS NAIP

Shoreline jurisdiction boundaries depicted on this map are approximate. They have not been formally delineated or surveyed and are intended for planning purposes only. Additional site-specific evaluation may be needed to confirm/verify information shown on this map.

Lewis County Coalition



City of Morton City of Winlock



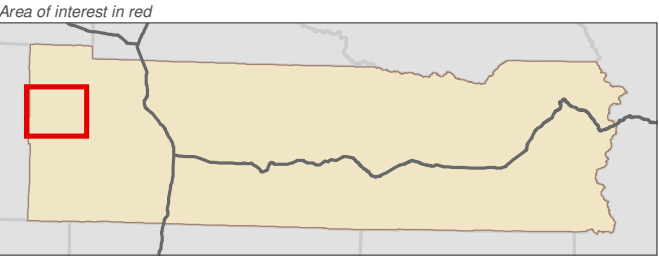
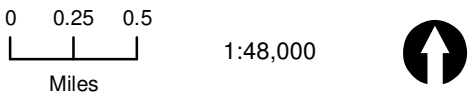


Lewis County, Washington  
Shoreline Master Program

Map 17A - WDFW PHS  
Figure 11

Date: 9/3/2014

- Bald Eagle Nest and Communal Roost Buffer
- Cavity-nesting Ducks
- Elk
- Oak Woodland
- Waterfowl Concentrations
- Mule And Black-tailed Deer
- Harlequin Duck
- Roosevelt Elk
- SMA Rivers & Streams
- SMA Lakes
- Highways
- SMA Jurisdiction
- City
- UGA



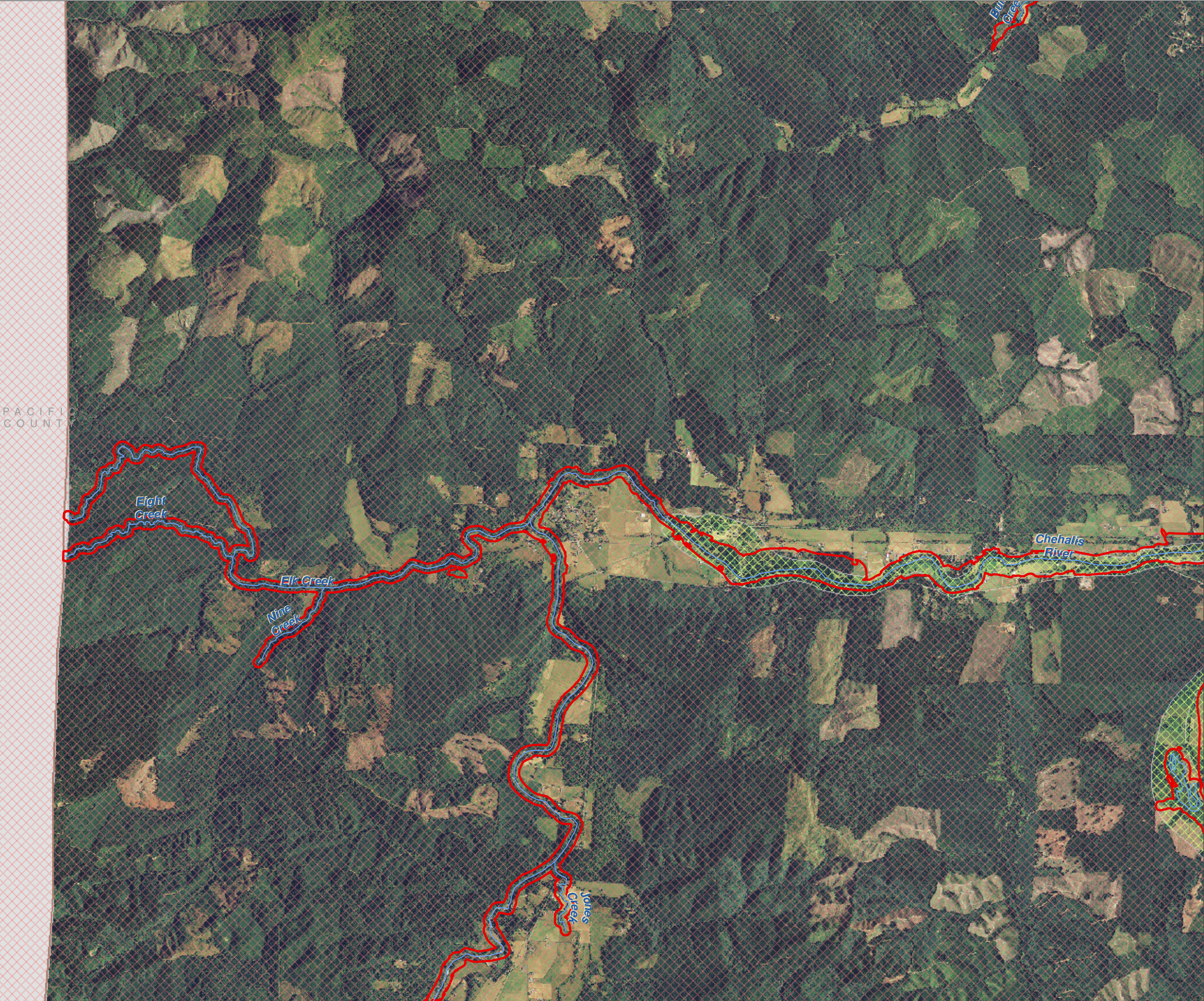
Data: Lewis County, USFWS NWI, FEMA, WA DNR, WSDOT, NRCS NAIP

Shoreline jurisdiction boundaries depicted on this map are approximate. They have not been formally delineated or surveyed and are intended for planning purposes only. Additional site-specific evaluation may be needed to confirm/verify information shown on this map.

Lewis County Coalition



City of Morton City of Winlock








Lewis County, Washington  
Shoreline Master Program


Map 17A - WDFW PHS  
Figure 12


Date: 9/3/2014


- 


Bald Eagle Nest and Communal Roost Buffer
- 


Cavity-nesting Ducks
- 


Elk
- 


Oak Woodland
- 


Waterfowl Concentrations
- 


Mule And Black-tailed Deer
- 


Harlequin Duck
- 


Roosevelt Elk
- 

SMA Rivers & Streams
- 

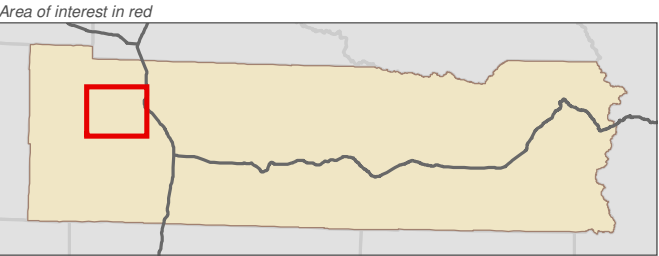
SMA Lakes
- 

Highways
- 

SMA Jurisdiction
- 

City
- 

UGA



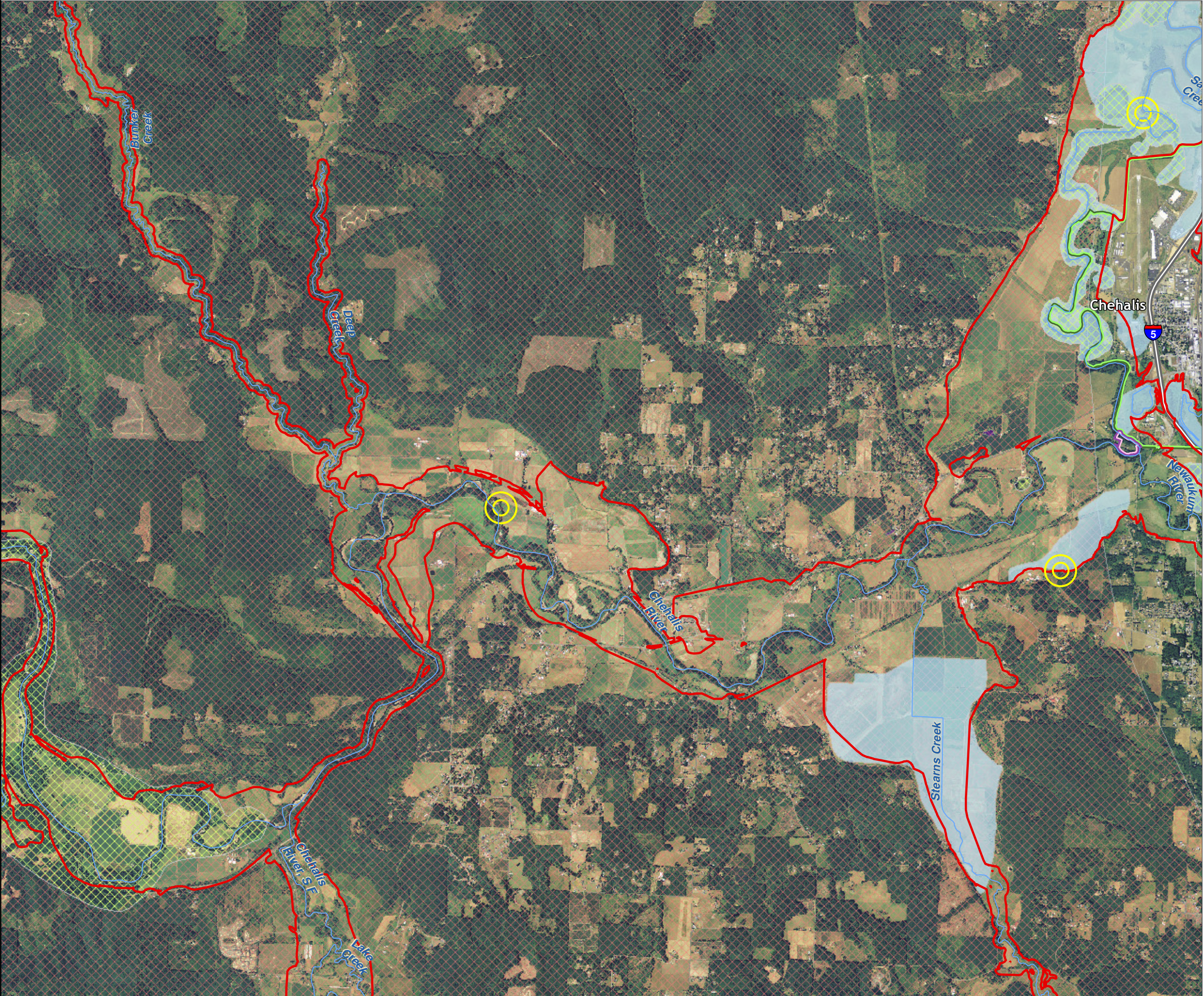
Data: Lewis County, USFWS NWI, FEMA, WA DNR, WSDOT, NRCS NAIP

Shoreline jurisdiction boundaries depicted on this map are approximate. They have not been formally delineated or surveyed and are intended for planning purposes only. Additional site-specific evaluation may be needed to confirm/verify information shown on this map.

Lewis County Coalition



City of Morton City of Winlock








Lewis County, Washington  
Shoreline Master Program


Map 17A - WDFW PHS  
Figure 13


Date: 9/3/2014


- 


Bald Eagle Nest and Communal Roost Buffer
- 


Cavity-nesting Ducks
- 


Elk
- 


Oak Woodland
- 


Waterfowl Concentrations
- 


Mule And Black-tailed Deer
- 


Harlequin Duck
- 


Roosevelt Elk
- 

SMA Rivers & Streams
- 

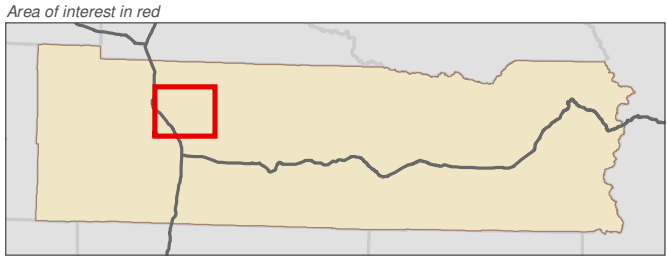
SMA Lakes
- 

Highways
- 

SMA Jurisdiction
- 

City
- 

UGA



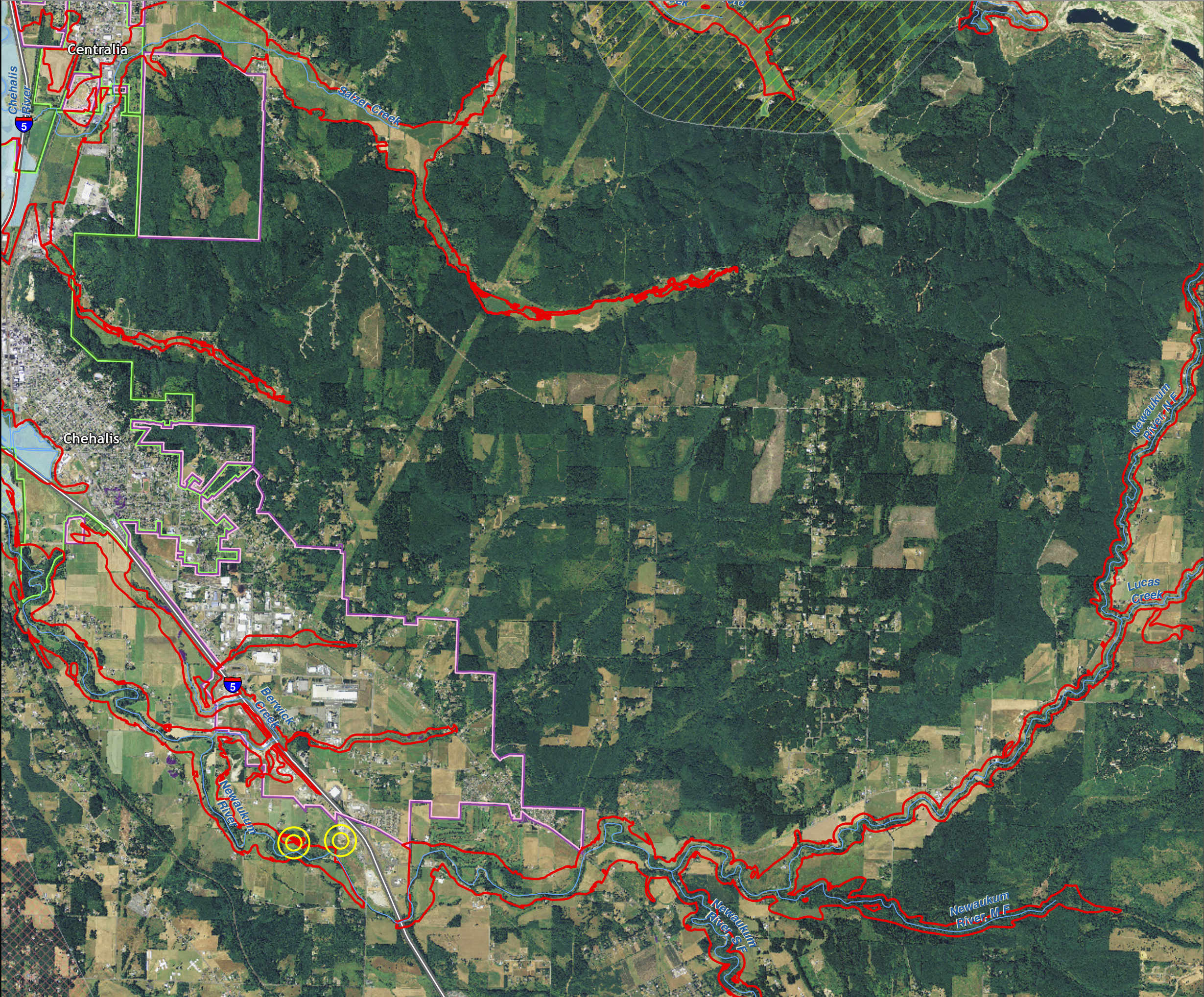
Data: Lewis County, USFWS NWI, FEMA, WA DNR, WSDOT, NRCS NAIP

Shoreline jurisdiction boundaries depicted on this map are approximate. They have not been formally delineated or surveyed and are intended for planning purposes only. Additional site-specific evaluation may be needed to confirm/verify information shown on this map.

Lewis County Coalition



City of Morton City of Winlock








Lewis County, Washington  
Shoreline Master Program


Map 17A - WDFW PHS  
Figure 14


Date: 9/3/2014


-  Bald Eagle Nest and Communal Roost Buffer


 Cavity-nesting Ducks



 Elk


 Oak Woodland


 Waterfowl Concentrations


 Mule And Black-tailed Deer


 Harlequin Duck


 Roosevelt Elk
-  SMA Rivers & Streams

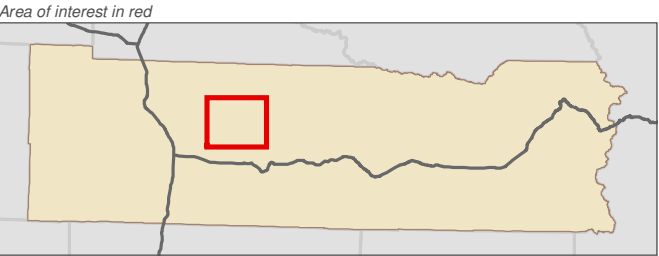
 SMA Lakes

 Highways

 SMA Jurisdiction

 City

 UGA



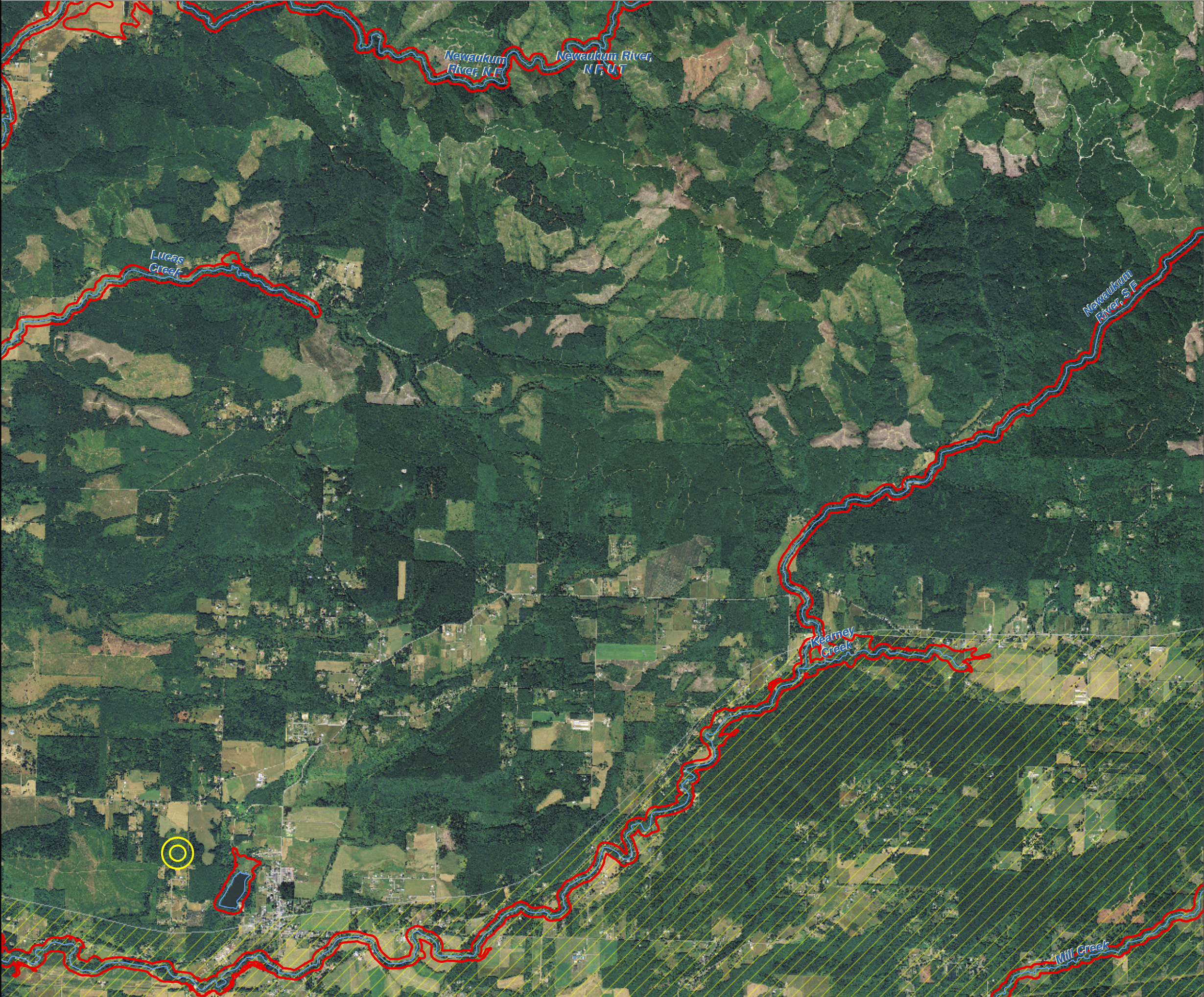
Data: Lewis County, USFWS NWI, FEMA, WA DNR, WSDOT, NRCS NAIP

Shoreline jurisdiction boundaries depicted on this map are approximate. They have not been formally delineated or surveyed and are intended for planning purposes only. Additional site-specific evaluation may be needed to confirm/verify information shown on this map.

Lewis County Coalition



City of Morton City of Winlock







Lewis County, Washington  
Shoreline Master Program


Map 17A - WDFW PHS


Figure 15


Date: 9/3/2014


-  Bald Eagle Nest and Communal Roost Buffer


 Cavity-nesting Ducks



 Elk


 Oak Woodland


 Waterfowl Concentrations


 Mule And Black-tailed Deer


 Harlequin Duck


 Roosevelt Elk
-  SMA Rivers & Streams

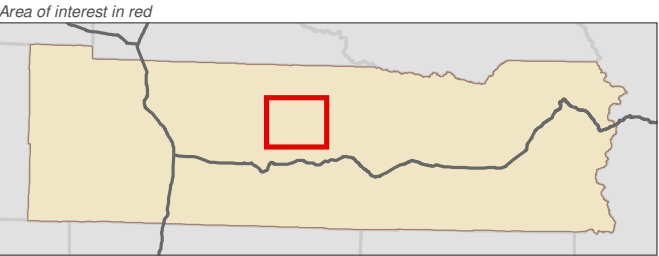
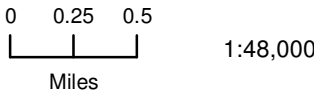
 SMA Lakes

 Highways

 SMA Jurisdiction

 City

 UGA



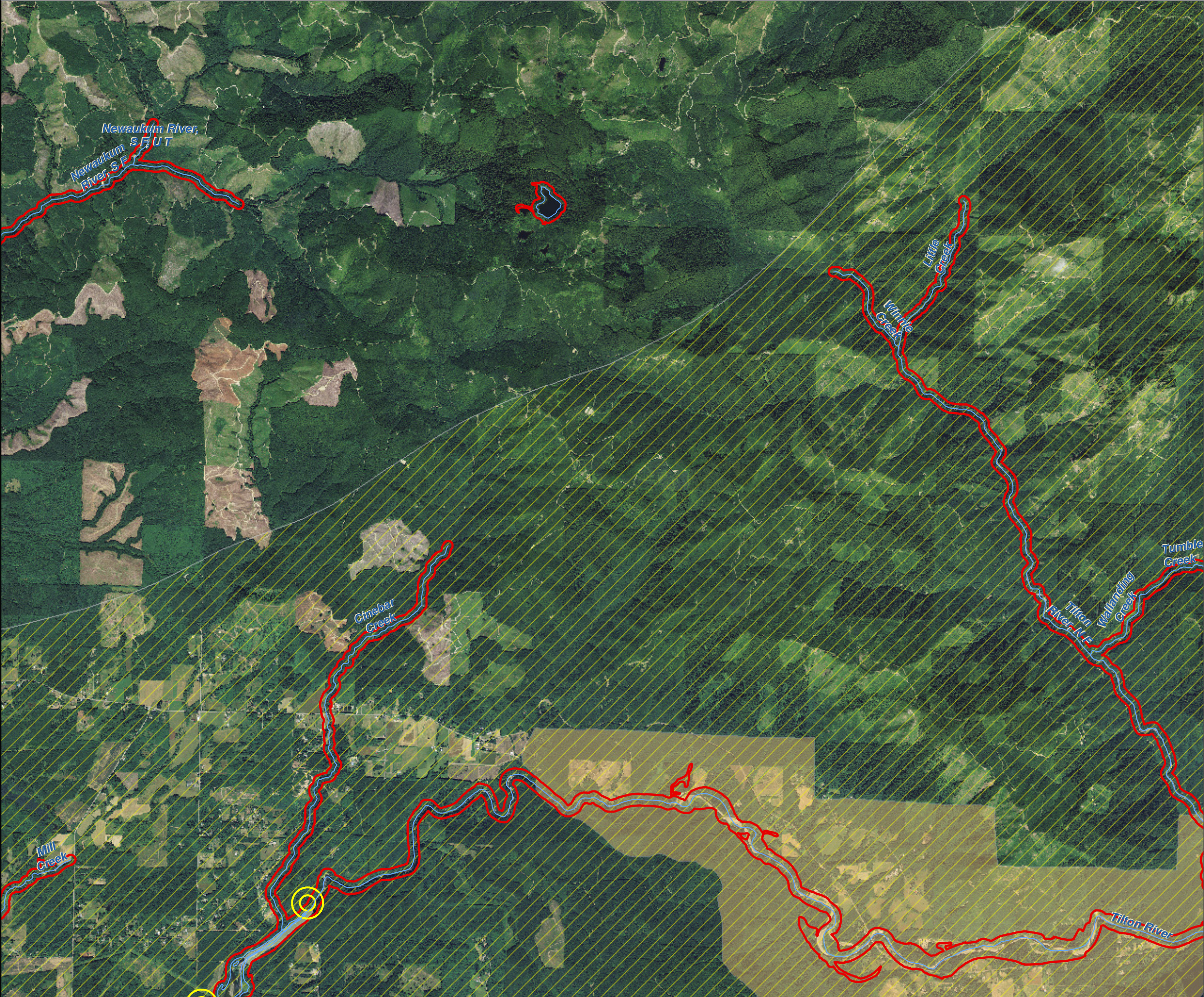
Data: Lewis County, USFWS NWI, FEMA, WA DNR, WSDOT, NRCS NAIP

Shoreline jurisdiction boundaries depicted on this map are approximate. They have not been formally delineated or surveyed and are intended for planning purposes only. Additional site-specific evaluation may be needed to confirm/verify information shown on this map.

Lewis County Coalition



City of Morton City of Winlock





Lewis County, Washington  
Shoreline Master Program

Map 17A - WDFW PHS

Figure 16

Date: 9/3/2014

- Bald Eagle Nest and Communal Roost Buffer

Cavity-nesting Ducks

Elk

Oak Woodland

Waterfowl Concentrations

Mule And Black-tailed Deer

Harlequin Duck

Roosevelt Elk
- SMA Rivers & Streams

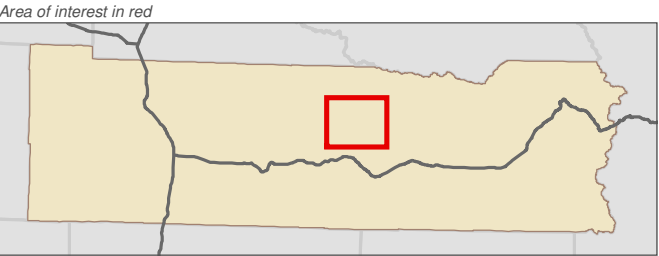
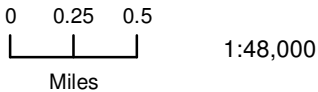
SMA Lakes

Highways

SMA Jurisdiction

City

UGA



Data: Lewis County, USFWS NWI, FEMA, WA DNR, WSDOT, NRCS NAIP

Shoreline jurisdiction boundaries depicted on this map are approximate. They have not been formally delineated or surveyed and are intended for planning purposes only. Additional site-specific evaluation may be needed to confirm/verify information shown on this map.

Lewis County Coalition



City of Morton City of Winlock








Lewis County, Washington  
Shoreline Master Program


Map 17A - WDFW PHS  
Figure 17


Date: 9/3/2014


- 


Bald Eagle Nest and Communal Roost Buffer
- 


Cavity-nesting Ducks
- 


Elk
- 


Oak Woodland
- 


Waterfowl Concentrations
- 


Mule And Black-tailed Deer
- 


Harlequin Duck
- 


Roosevelt Elk
- 

SMA Rivers & Streams
- 

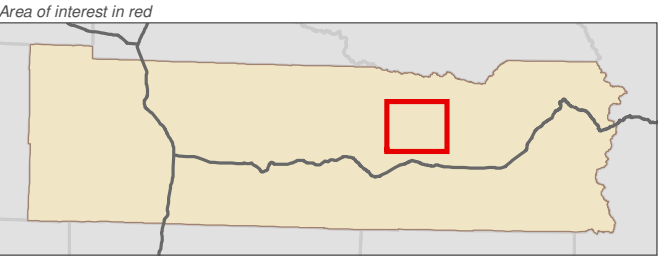
SMA Lakes
- 

Highways
- 

SMA Jurisdiction
- 

City
- 

UGA



Data: Lewis County, USFWS NWI, FEMA, WA DNR, WSDOT, NRCS NAIP

Shoreline jurisdiction boundaries depicted on this map are approximate. They have not been formally delineated or surveyed and are intended for planning purposes only. Additional site-specific evaluation may be needed to confirm/verify information shown on this map.

Lewis County Coalition



City of Morton City of Winlock








Lewis County, Washington  
Shoreline Master Program


Map 17A - WDFW PHS  
Figure 18


Date: 9/3/2014


- 


Bald Eagle Nest and Communal Roost Buffer
- 


Cavity-nesting Ducks
- 


Elk
- 


Oak Woodland
- 


Waterfowl Concentrations
- 


Mule And Black-tailed Deer
- 


Harlequin Duck
- 


Roosevelt Elk
- 

SMA Rivers & Streams
- 

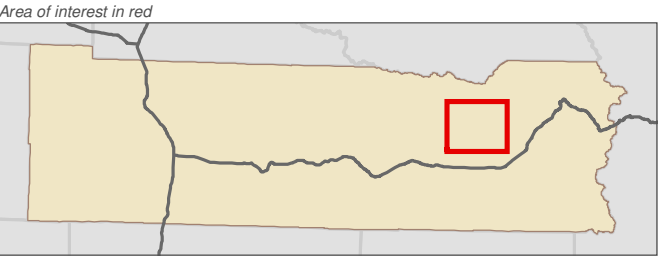
SMA Lakes
- 

Highways
- 

SMA Jurisdiction
- 

City
- 

UGA



Data: Lewis County, USFWS NWI, FEMA, WA DNR, WSDOT, NRCS NAIP

Shoreline jurisdiction boundaries depicted on this map are approximate. They have not been formally delineated or surveyed and are intended for planning purposes only. Additional site-specific evaluation may be needed to confirm/verify information shown on this map.

Lewis County Coalition



City of Morton City of Winlock







Lewis County, Washington  
Shoreline Master Program


Map 17A - WDFW PHS


Figure 19


Date: 9/3/2014


- 


Bald Eagle Nest and Communal Roost Buffer
- 


Cavity-nesting Ducks
- 


Elk
- 


Oak Woodland
- 


Waterfowl Concentrations
- 


Mule And Black-tailed Deer
- 


Harlequin Duck
- 


Roosevelt Elk
- 

SMA Rivers & Streams
- 

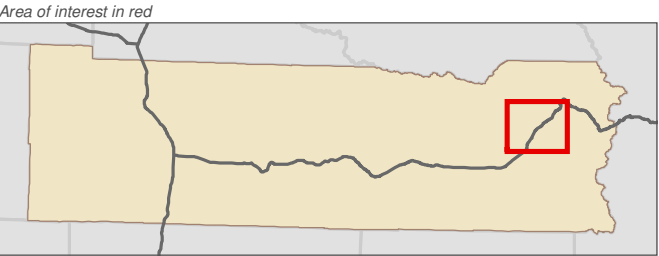
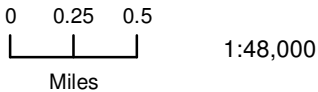
SMA Lakes
- 

Highways
- 

SMA Jurisdiction
- 

City
- 

UGA



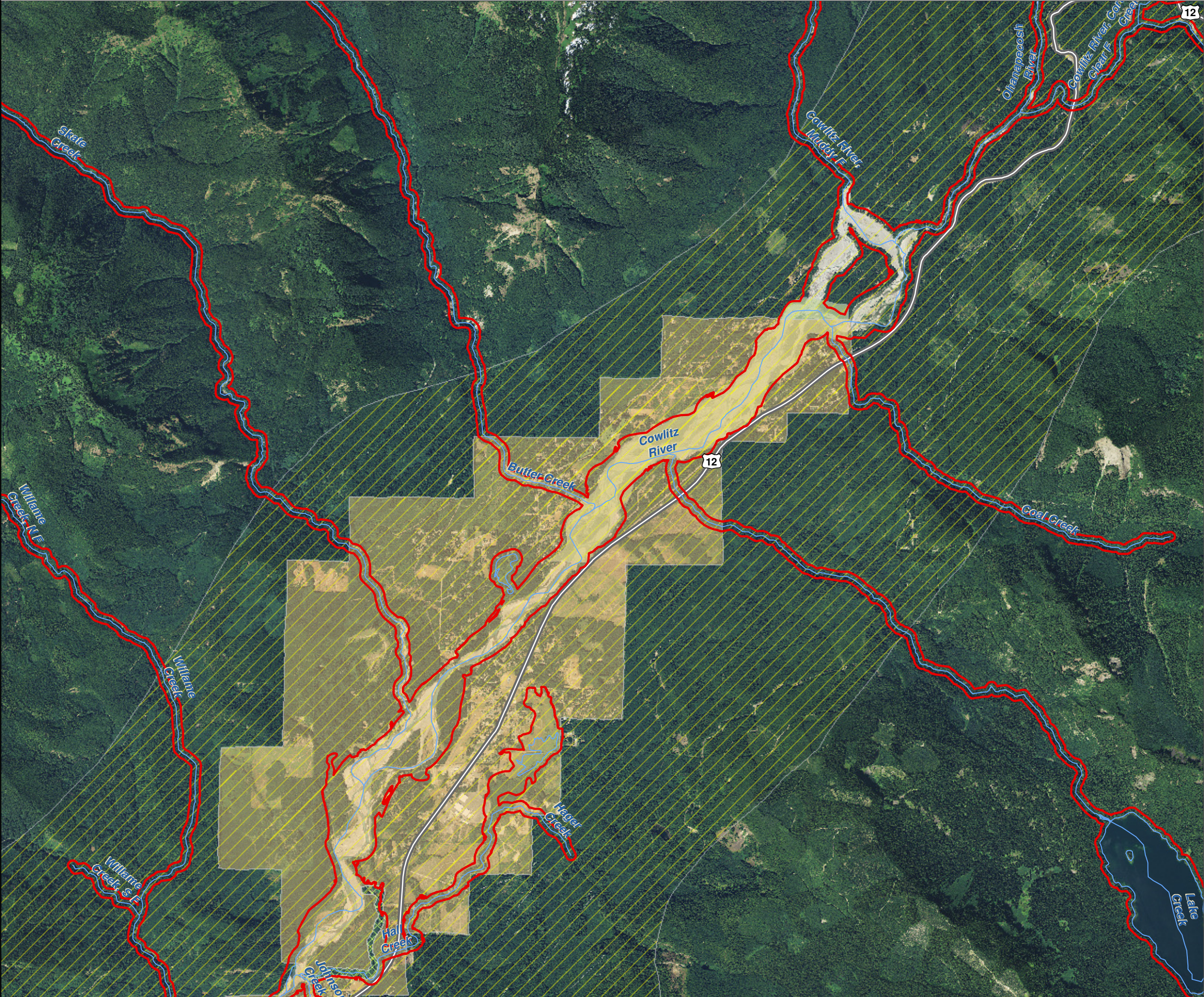
Data: Lewis County, USFWS NWI, FEMA, WA DNR, WSDOT, NRCS NAIP

Shoreline jurisdiction boundaries depicted on this map are approximate. They have not been formally delineated or surveyed and are intended for planning purposes only. Additional site-specific evaluation may be needed to confirm/verify information shown on this map.

Lewis County Coalition



City of Morton City of Winlock







Lewis County, Washington  
Shoreline Master Program


Map 17A - WDFW PHS


Figure 20


Date: 9/3/2014


-  Bald Eagle Nest and Communal Roost Buffer


 Cavity-nesting Ducks



 Elk


 Oak Woodland


 Waterfowl Concentrations


 Mule And Black-tailed Deer


 Harlequin Duck


 Roosevelt Elk
-  SMA Rivers & Streams

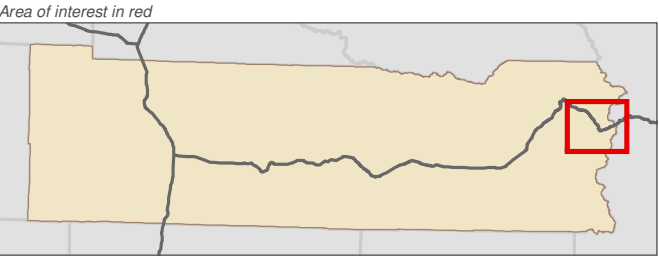
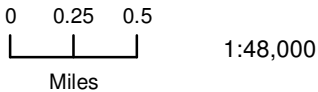
 SMA Lakes

 Highways

 SMA Jurisdiction

 City

 UGA



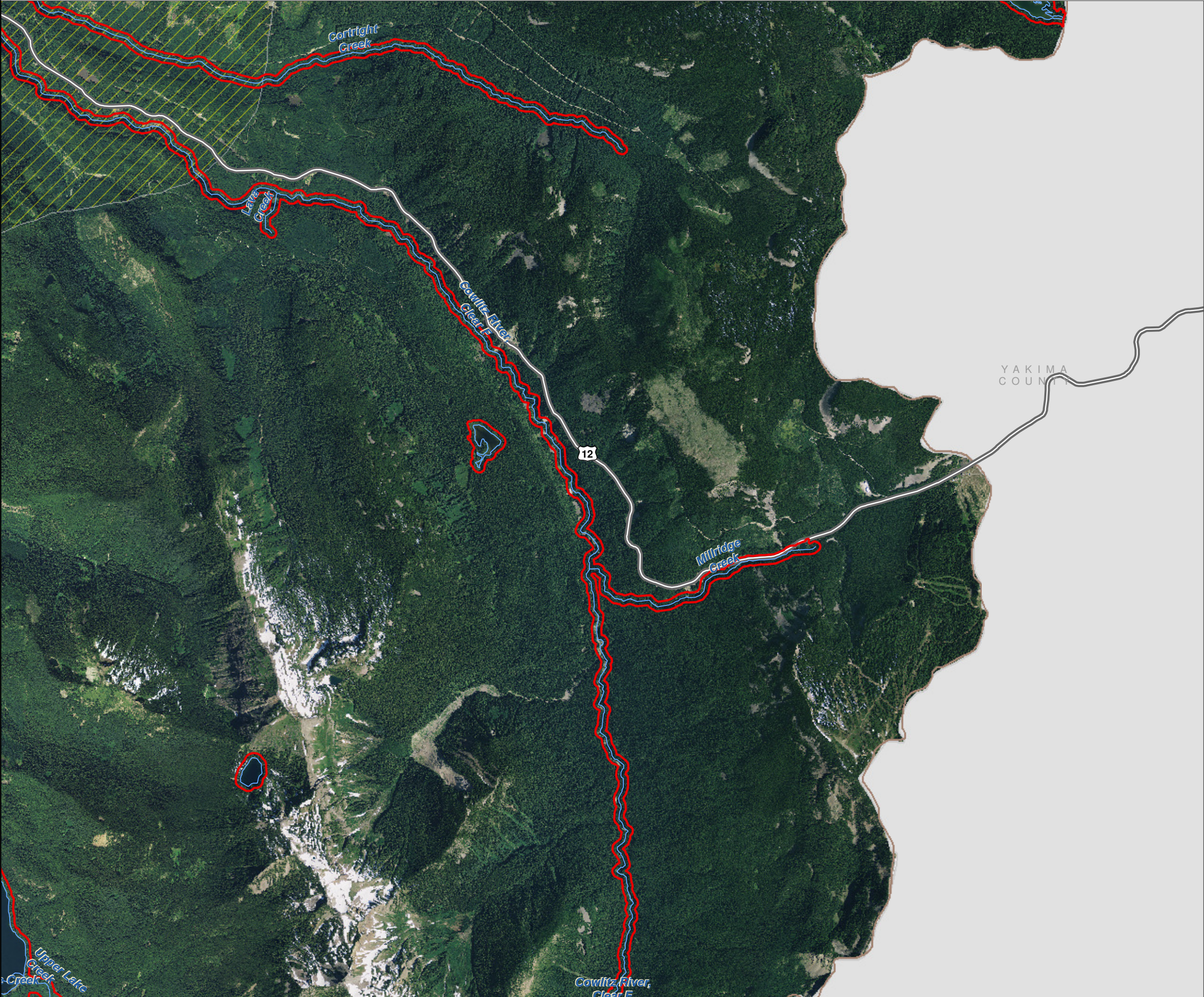
Data: Lewis County, USFWS NWI, FEMA, WA DNR, WSDOT, NRCS NAIP

Shoreline jurisdiction boundaries depicted on this map are approximate. They have not been formally delineated or surveyed and are intended for planning purposes only. Additional site-specific evaluation may be needed to confirm/verify information shown on this map.

Lewis County Coalition



City of Morton City of Winlock







Lewis County, Washington  
Shoreline Master Program


Map 17A - WDFW PHS


Figure 21


Date: 9/3/2014


-  Bald Eagle Nest and Communal Roost Buffer


 Cavity-nesting Ducks



 Elk


 Oak Woodland


 Waterfowl Concentrations


 Mule And Black-tailed Deer


 Harlequin Duck


 Roosevelt Elk
-  SMA Rivers & Streams

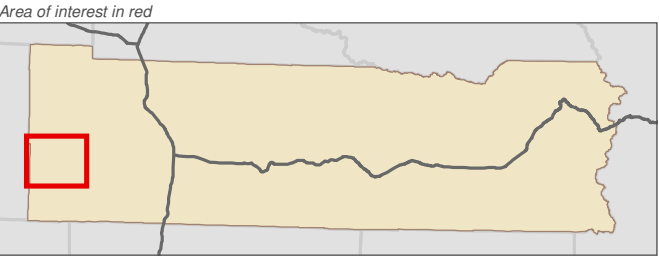
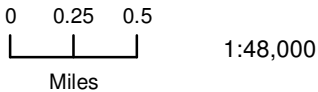
 SMA Lakes

 Highways

 SMA Jurisdiction

 City

 UGA



Data: Lewis County, USFWS NWI, FEMA, WA DNR, WSDOT, NRCS NAIP

Shoreline jurisdiction boundaries depicted on this map are approximate. They have not been formally delineated or surveyed and are intended for planning purposes only. Additional site-specific evaluation may be needed to confirm/verify information shown on this map.

Lewis County Coalition



City of Morton City of Winlock



PACIFIC COUNTY



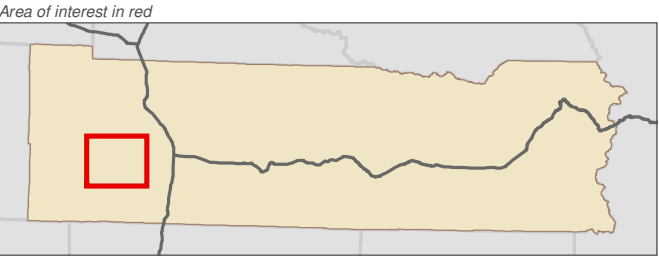


Lewis County, Washington  
Shoreline Master Program

Map 17A - WDFW PHS  
Figure 22

Date: 9/3/2014

- Bald Eagle Nest and Communal Roost Buffer
- Cavity-nesting Ducks
- Elk
- Oak Woodland
- Waterfowl Concentrations
- Mule And Black-tailed Deer
- Harlequin Duck
- Roosevelt Elk
- SMA Rivers & Streams
- SMA Lakes
- Highways
- SMA Jurisdiction
- City
- UGA



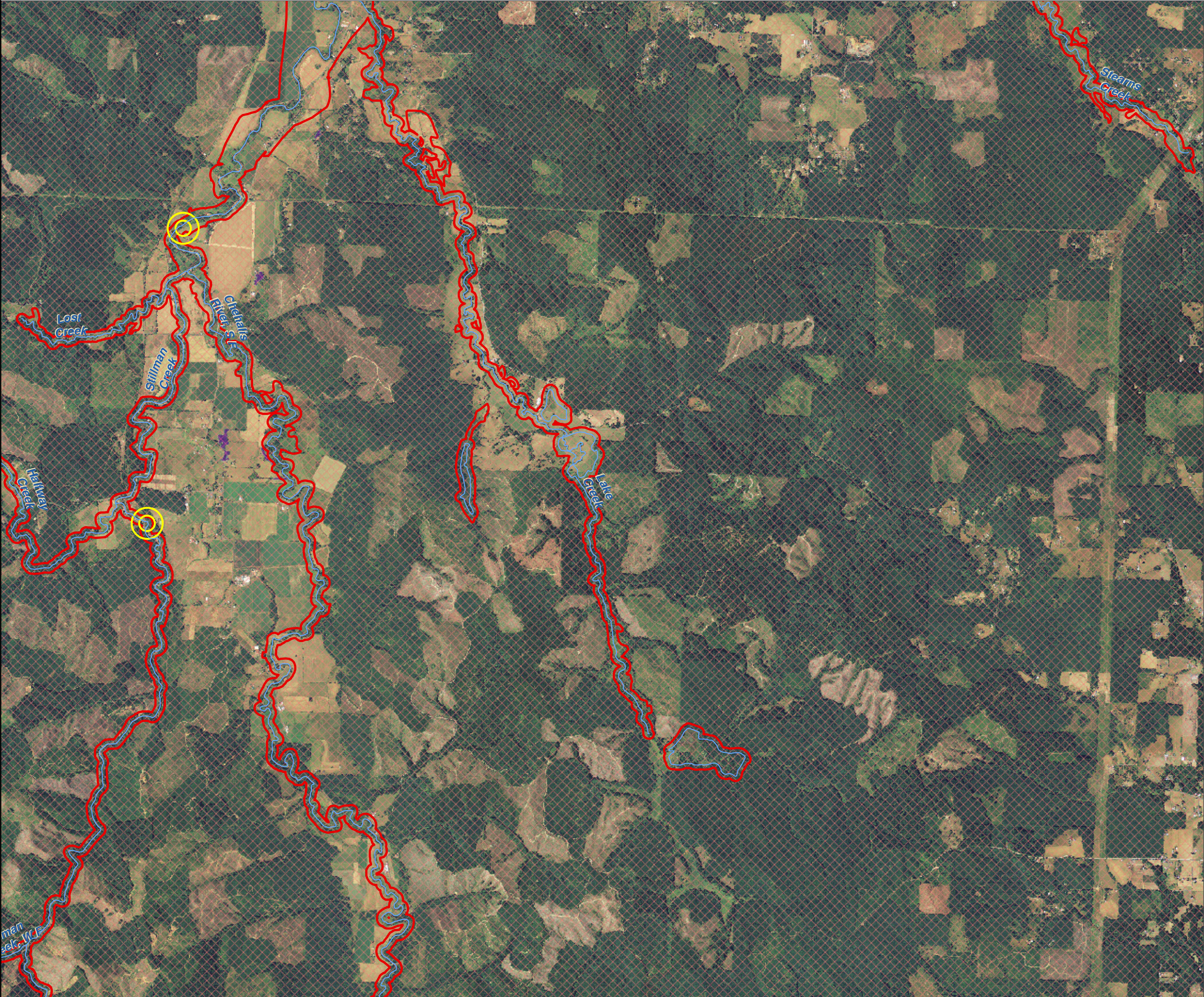
Data: Lewis County, USFWS NWI, FEMA, WA DNR, WSDOT, NRCS NAIP

Shoreline jurisdiction boundaries depicted on this map are approximate. They have not been formally delineated or surveyed and are intended for planning purposes only. Additional site-specific evaluation may be needed to confirm/verify information shown on this map.

Lewis County Coalition



City of Morton City of Winlock







Lewis County, Washington  
Shoreline Master Program


Map 17A - WDFW PHS


Figure 23


Date: 9/3/2014


-  Bald Eagle Nest and Communal Roost Buffer


 Cavity-nesting Ducks



 Elk


 Oak Woodland


 Waterfowl Concentrations


 Mule And Black-tailed Deer


 Harlequin Duck


 Roosevelt Elk
-  SMA Rivers & Streams

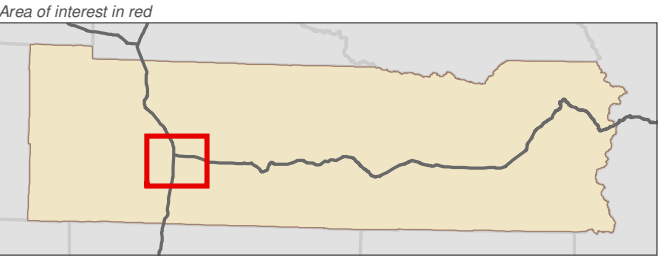
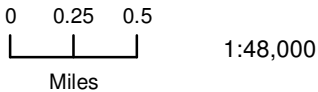
 SMA Lakes

 Highways

 SMA Jurisdiction

 City

 UGA



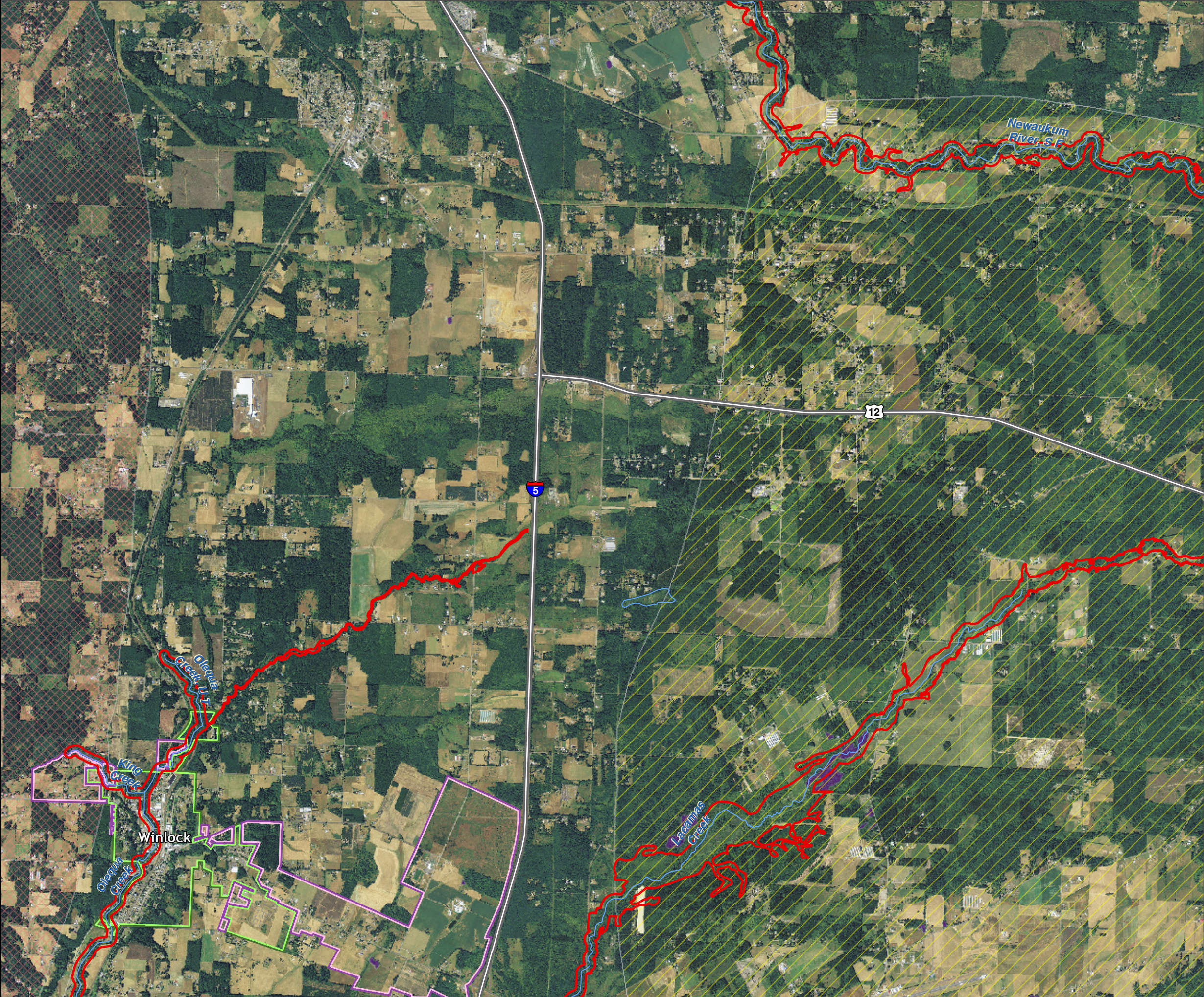
Data: Lewis County, USFWS NWI, FEMA, WA DNR, WSDOT, NRCS NAIP

Shoreline jurisdiction boundaries depicted on this map are approximate. They have not been formally delineated or surveyed and are intended for planning purposes only. Additional site-specific evaluation may be needed to confirm/verify information shown on this map.

Lewis County Coalition



City of Morton City of Winlock








Lewis County, Washington  
Shoreline Master Program


Map 17A - WDFW PHS  
Figure 24


Date: 9/3/2014


- 


Bald Eagle Nest and Communal Roost Buffer
- 


Cavity-nesting Ducks
- 


Elk
- 


Oak Woodland
- 


Waterfowl Concentrations
- 


Mule And Black-tailed Deer
- 


Harlequin Duck
- 


Roosevelt Elk
- 

SMA Rivers & Streams
- 

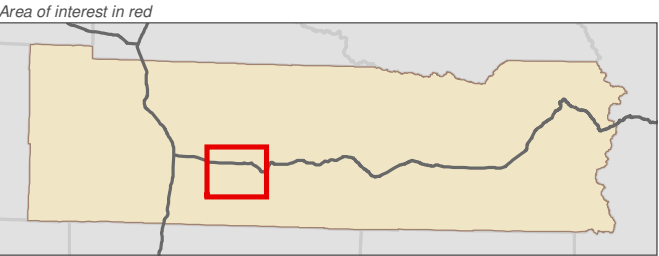
SMA Lakes
- 

Highways
- 

SMA Jurisdiction
- 

City
- 

UGA



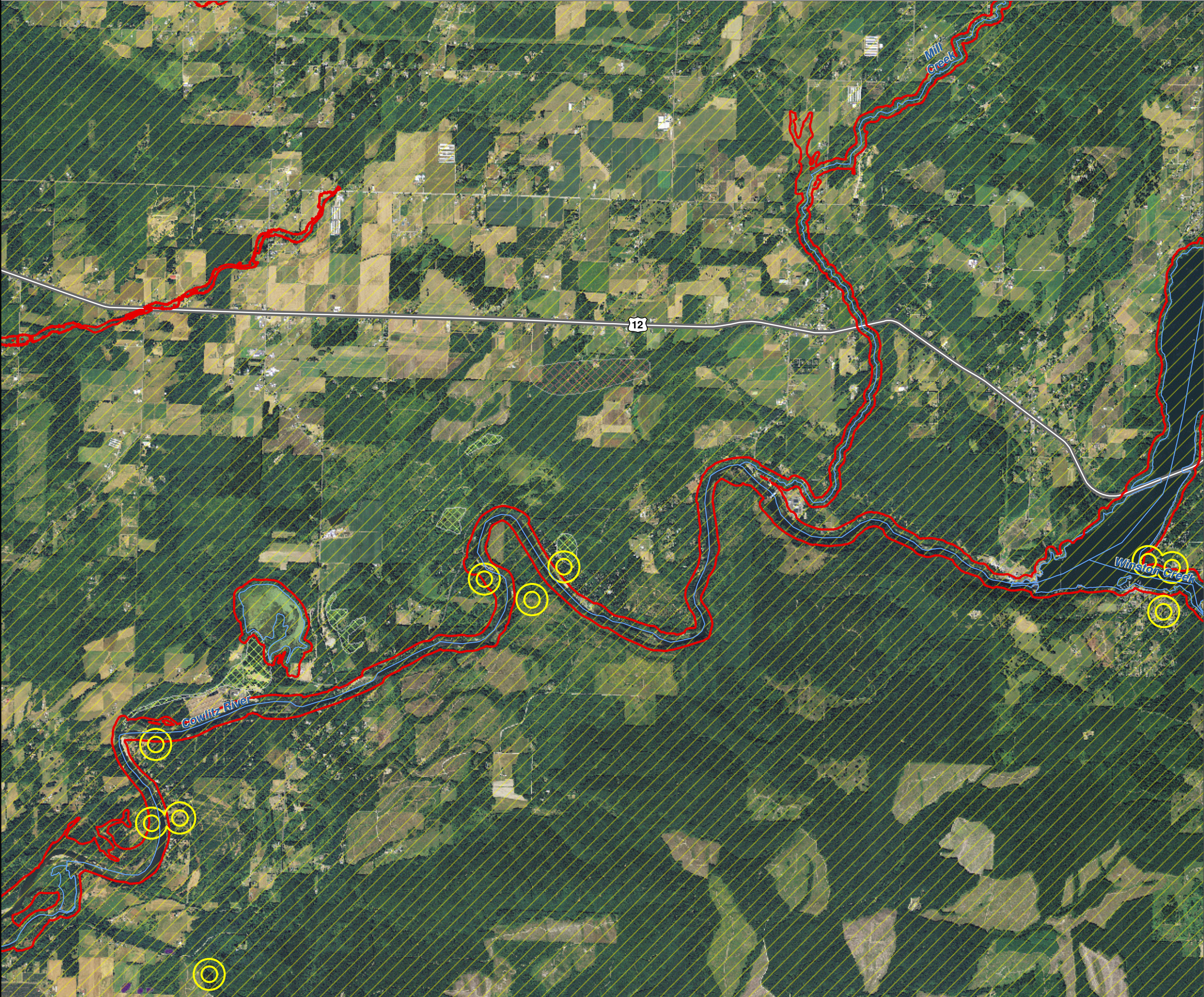
Data: Lewis County, USFWS NWI, FEMA, WA DNR, WSDOT, NRCS NAIP

Shoreline jurisdiction boundaries depicted on this map are approximate. They have not been formally delineated or surveyed and are intended for planning purposes only. Additional site-specific evaluation may be needed to confirm/verify information shown on this map.

Lewis County Coalition



City of Morton City of Winlock








Lewis County, Washington  
Shoreline Master Program


Map 17A - WDFW PHS  
Figure 25


Date: 9/3/2014


- 


Bald Eagle Nest and Communal Roost Buffer
- 


Cavity-nesting Ducks
- 


Elk
- 


Oak Woodland
- 


Waterfowl Concentrations
- 


Mule And Black-tailed Deer
- 


Harlequin Duck
- 


Roosevelt Elk
- 

SMA Rivers & Streams
- 

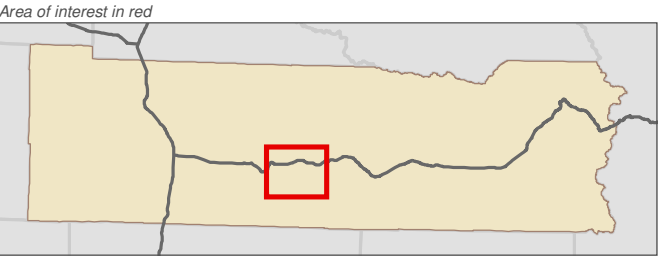
SMA Lakes
- 

Highways
- 

SMA Jurisdiction
- 

City
- 

UGA



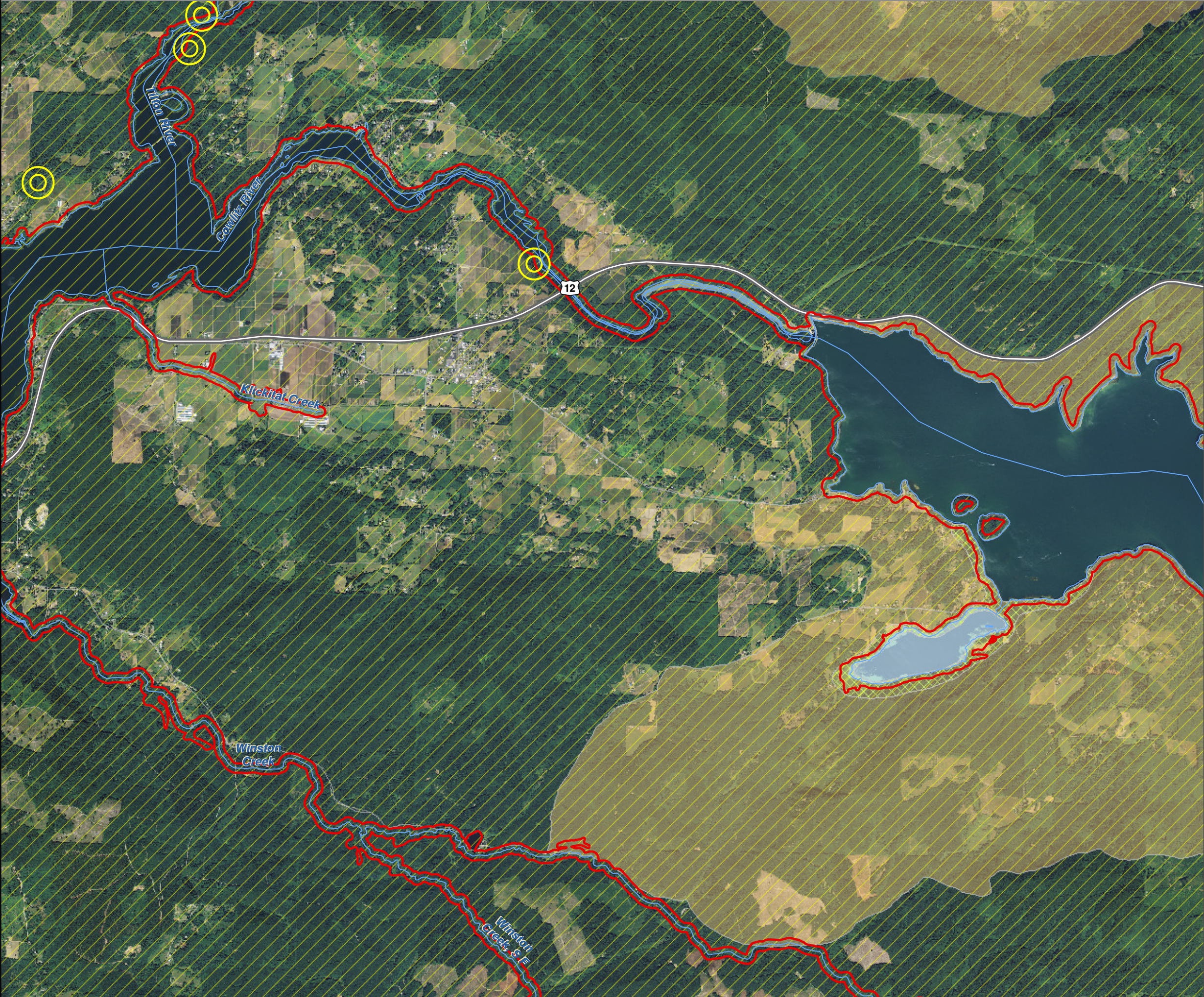
Data: Lewis County, USFWS NWI, FEMA, WA DNR, WSDOT, NRCS NAIP

Shoreline jurisdiction boundaries depicted on this map are approximate. They have not been formally delineated or surveyed and are intended for planning purposes only. Additional site-specific evaluation may be needed to confirm/verify information shown on this map.

Lewis County Coalition



City of Morton City of Winlock








Lewis County, Washington  
Shoreline Master Program


Map 17A - WDFW PHS  
Figure 26


Date: 9/3/2014


- 


Bald Eagle Nest and Communal Roost Buffer
- 


Cavity-nesting Ducks
- 


Elk
- 


Oak Woodland
- 


Waterfowl Concentrations
- 


Mule And Black-tailed Deer
- 


Harlequin Duck
- 


Roosevelt Elk
- 

SMA Rivers & Streams
- 

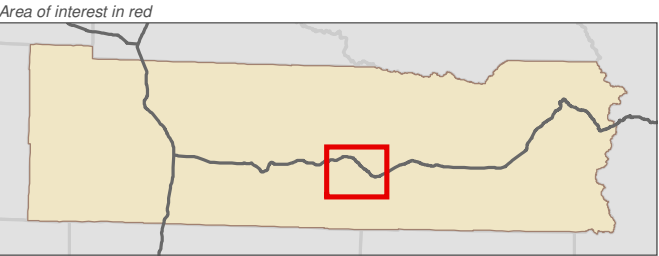
SMA Lakes
- 

Highways
- 

SMA Jurisdiction
- 

City
- 

UGA



Data: Lewis County, USFWS NWI, FEMA, WA DNR, WSDOT, NRCS NAIP

Shoreline jurisdiction boundaries depicted on this map are approximate. They have not been formally delineated or surveyed and are intended for planning purposes only. Additional site-specific evaluation may be needed to confirm/verify information shown on this map.

Lewis County Coalition



City of Morton City of Winlock








Lewis County, Washington  
Shoreline Master Program


Map 17A - WDFW PHS  
Figure 27


Date: 9/3/2014


- 


Bald Eagle Nest and Communal Roost Buffer
- 


Cavity-nesting Ducks
- 


Elk
- 


Oak Woodland
- 


Waterfowl Concentrations
- 


Mule And Black-tailed Deer
- 


Harlequin Duck
- 


Roosevelt Elk
- 

SMA Rivers & Streams
- 

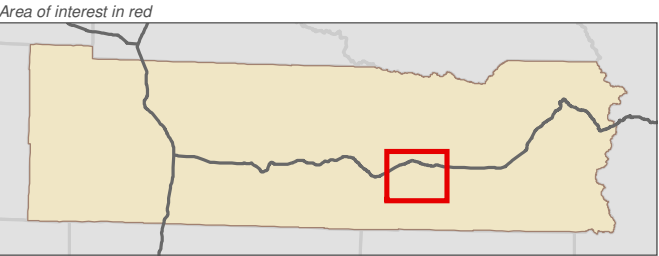
SMA Lakes
- 

Highways
- 

SMA Jurisdiction
- 

City
- 

UGA



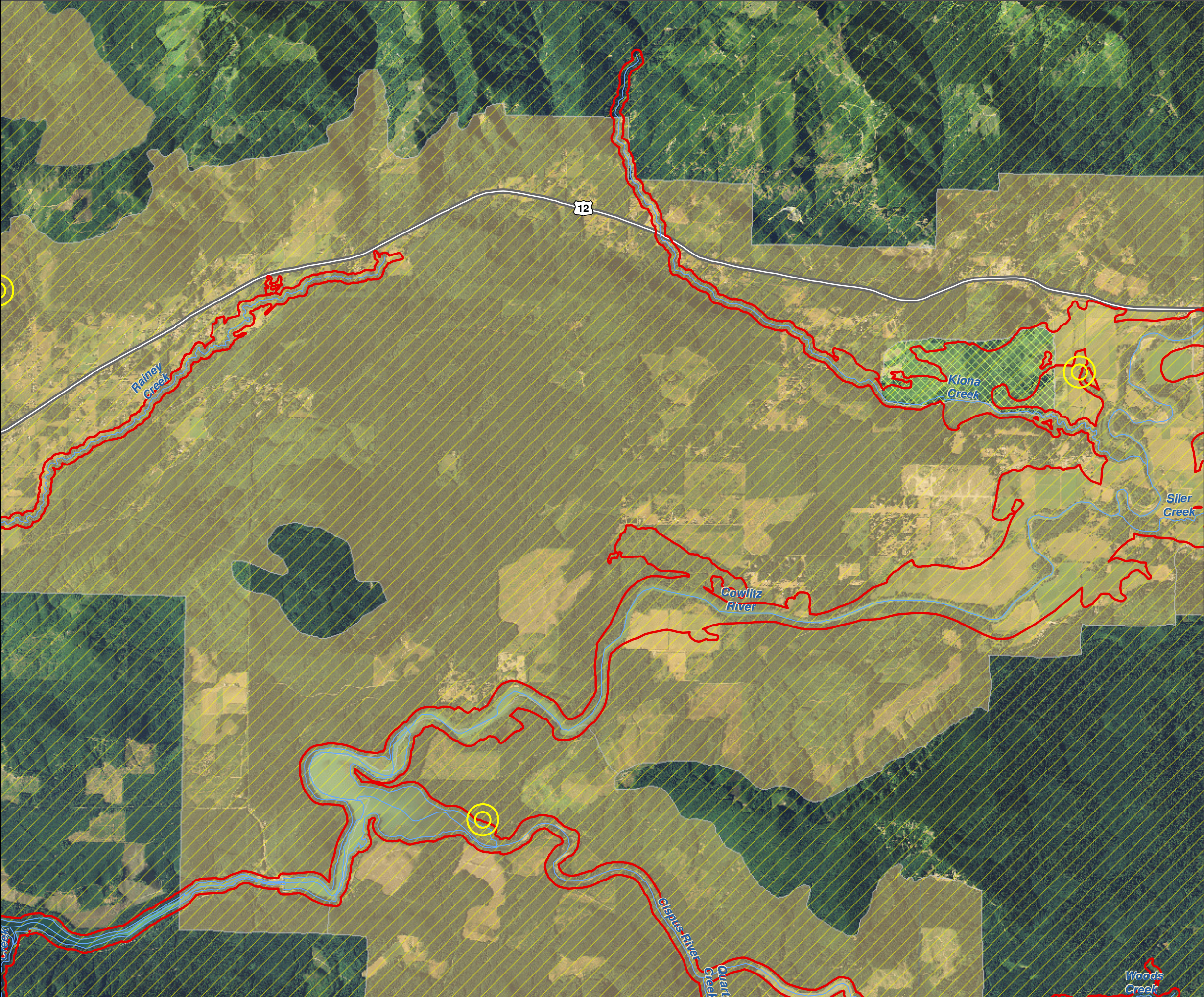
Data: Lewis County, USFWS NWI, FEMA, WA DNR, WSDOT, NRCS NAIP

Shoreline jurisdiction boundaries depicted on this map are approximate. They have not been formally delineated or surveyed and are intended for planning purposes only. Additional site-specific evaluation may be needed to confirm/verify information shown on this map.

Lewis County Coalition



City of Morton City of Winlock







Lewis County, Washington  
Shoreline Master Program


Map 17A - WDFW PHS


Figure 28


Date: 9/3/2014


- 


Bald Eagle Nest and Communal Roost Buffer
- 


Cavity-nesting Ducks
- 


Elk
- 


Oak Woodland
- 


Waterfowl Concentrations
- 


Mule And Black-tailed Deer
- 


Harlequin Duck
- 


Roosevelt Elk
- 

SMA Rivers & Streams
- 

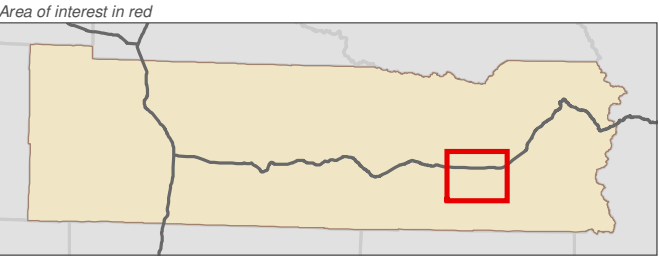
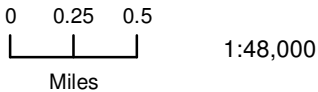
SMA Lakes
- 

Highways
- 

SMA Jurisdiction
- 

City
- 

UGA



Data: Lewis County, USFWS NWI, FEMA, WA DNR, WSDOT, NRCS NAIP

Shoreline jurisdiction boundaries depicted on this map are approximate. They have not been formally delineated or surveyed and are intended for planning purposes only. Additional site-specific evaluation may be needed to confirm/verify information shown on this map.

Lewis County Coalition



City of Morton City of Winlock





Lewis County, Washington  
Shoreline Master Program

Map 17A - WDFW PHS

Figure 29

Date: 9/3/2014

- Bald Eagle Nest and Communal Roost Buffer

Cavity-nesting Ducks

Elk

Oak Woodland

Waterfowl Concentrations

Mule And Black-tailed Deer

Harlequin Duck

Roosevelt Elk
- SMA Rivers & Streams

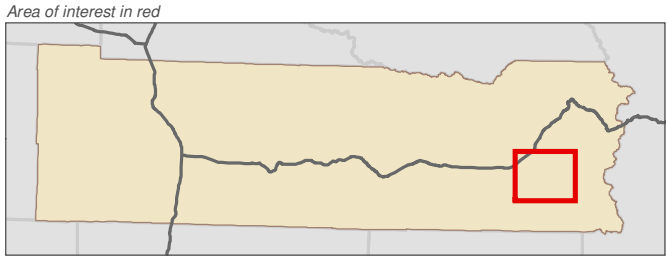
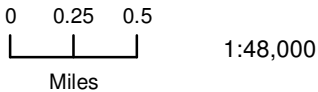
SMA Lakes

Highways

SMA Jurisdiction

City

UGA



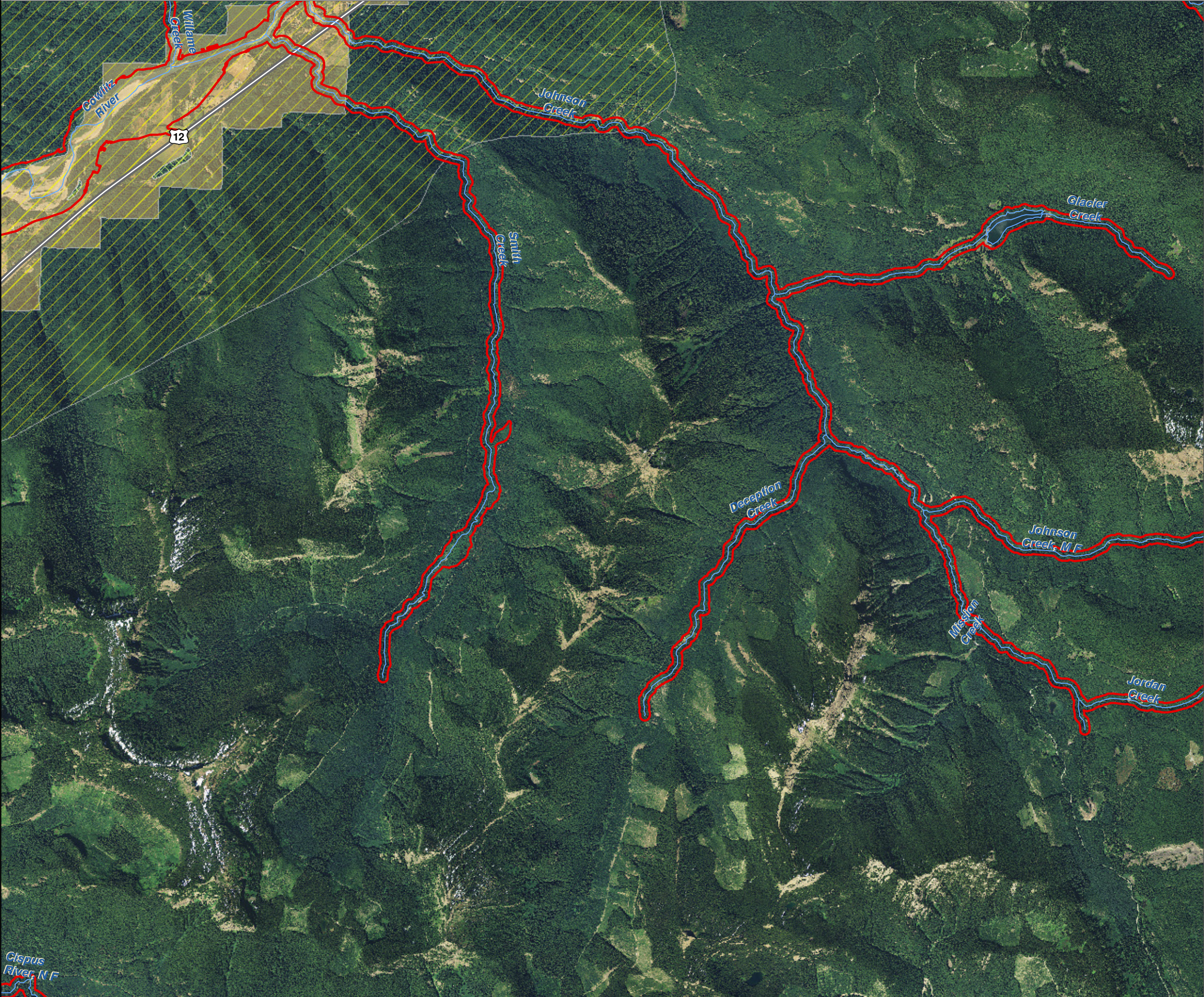
Data: Lewis County, USFWS NWI, FEMA, WA DNR, WSDOT, NRCS NAIP

Shoreline jurisdiction boundaries depicted on this map are approximate. They have not been formally delineated or surveyed and are intended for planning purposes only. Additional site-specific evaluation may be needed to confirm/verify information shown on this map.

Lewis County Coalition



City of Morton City of Winlock








Lewis County, Washington  
Shoreline Master Program


Map 17A - WDFW PHS  
Figure 30


Date: 9/3/2014


- 


Bald Eagle Nest and Communal Roost Buffer
- 


Cavity-nesting Ducks
- 


Elk
- 


Oak Woodland
- 


Waterfowl Concentrations
- 


Mule And Black-tailed Deer
- 


Harlequin Duck
- 


Roosevelt Elk
- 

SMA Rivers & Streams
- 

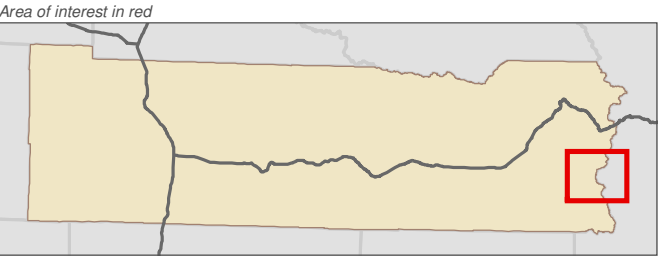
SMA Lakes
- 

Highways
- 

SMA Jurisdiction
- 

City
- 

UGA



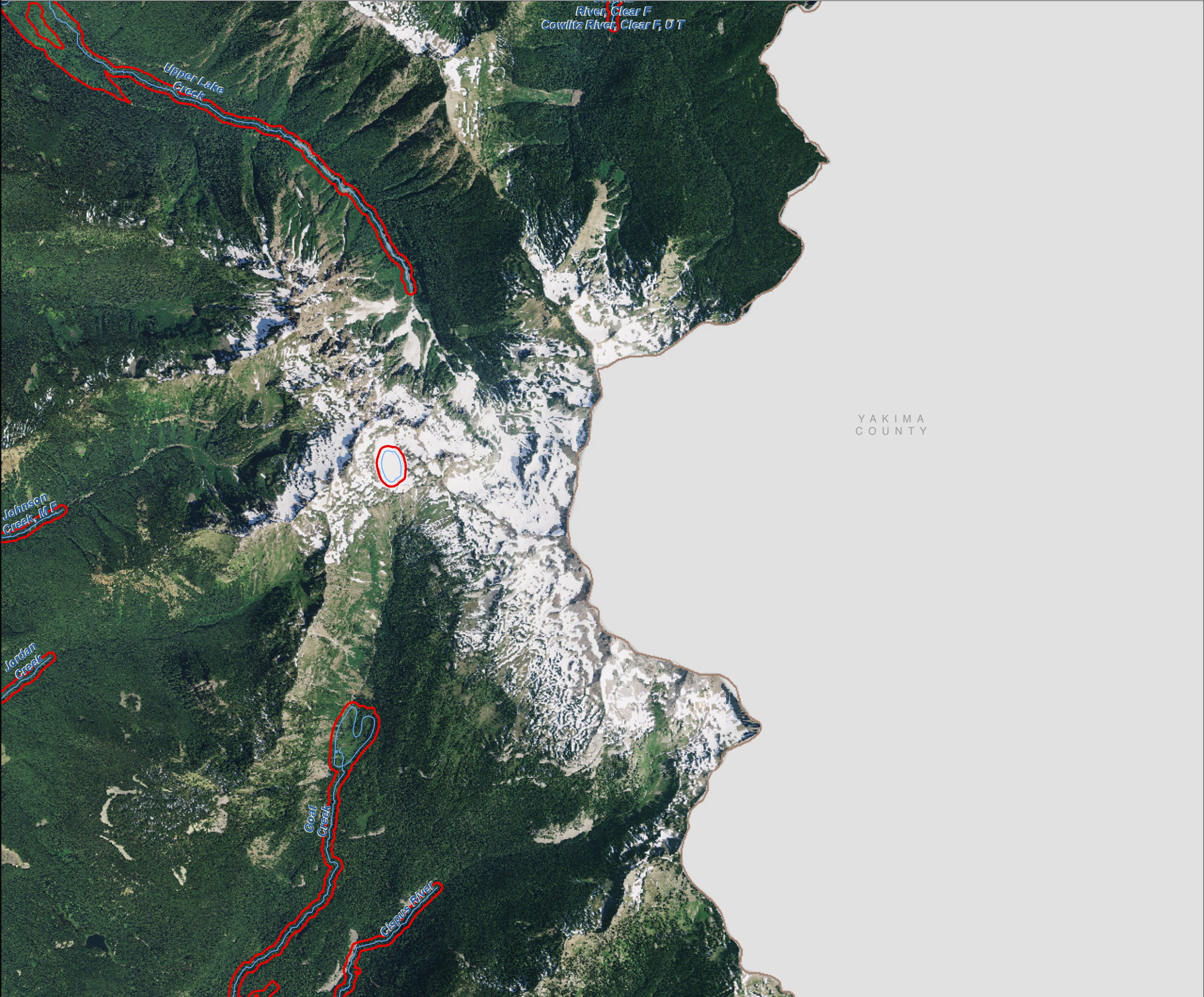
Data: Lewis County, USFWS NWI, FEMA, WA DNR, WSDOT, NRCS NAIP

Shoreline jurisdiction boundaries depicted on this map are approximate. They have not been formally delineated or surveyed and are intended for planning purposes only. Additional site-specific evaluation may be needed to confirm/verify information shown on this map.

Lewis County Coalition



City of Morton City of Winlock








Lewis County, Washington  
Shoreline Master Program


Map 17A - WDFW PHS  
Figure 31


Date: 9/3/2014


- 


Bald Eagle Nest and Communal Roost Buffer
- 


Cavity-nesting Ducks
- 


Elk
- 


Oak Woodland
- 


Waterfowl Concentrations
- 


Mule And Black-tailed Deer
- 


Harlequin Duck
- 


Roosevelt Elk
- 

SMA Rivers & Streams
- 

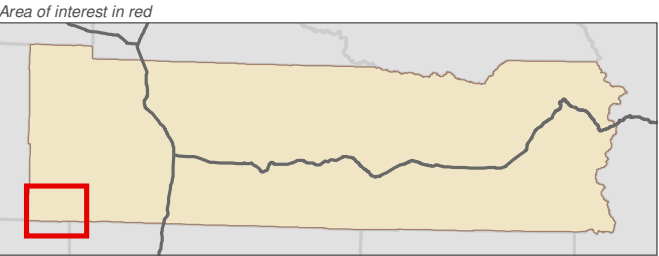
SMA Lakes
- 

Highways
- 

SMA Jurisdiction
- 

City
- 

UGA



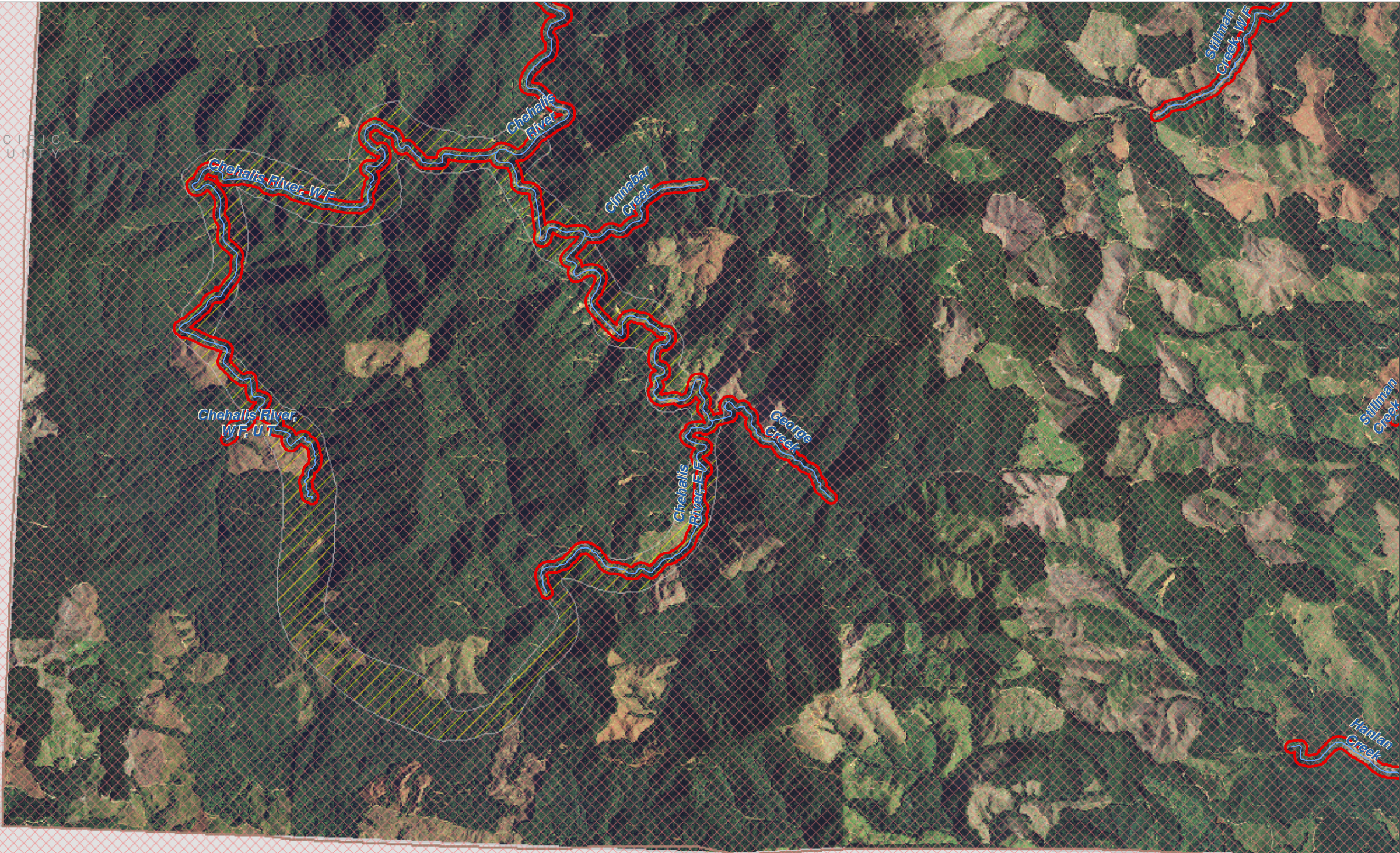
Data: Lewis County, USFWS NWI, FEMA, WA DNR, WSDOT, NRCS NAIP

Shoreline jurisdiction boundaries depicted on this map are approximate. They have not been formally delineated or surveyed and are intended for planning purposes only. Additional site-specific evaluation may be needed to confirm/verify information shown on this map.

Lewis County Coalition



City of Morton City of Winlock



WAHKIAKUM  
COUNTY


COWLITZ  
COUNTY





Lewis County, Washington  
Shoreline Master Program


Map 17A - WDFW PHS  
Figure 32


Date: 9/3/2014


- 


Bald Eagle Nest and Communal Roost Buffer
- 


Cavity-nesting Ducks
- 


Elk
- 


Oak Woodland
- 


Waterfowl Concentrations
- 


Mule And Black-tailed Deer
- 


Harlequin Duck
- 


Roosevelt Elk
- 

SMA Rivers & Streams
- 

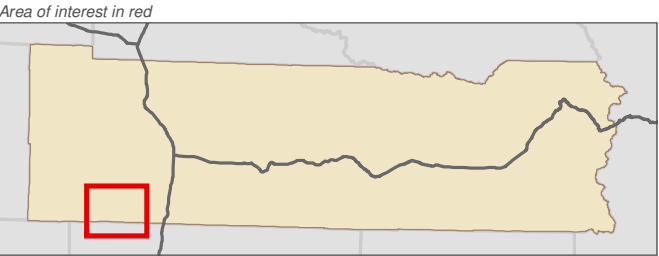
SMA Lakes
- 

Highways
- 

SMA Jurisdiction
- 

City
- 

UGA



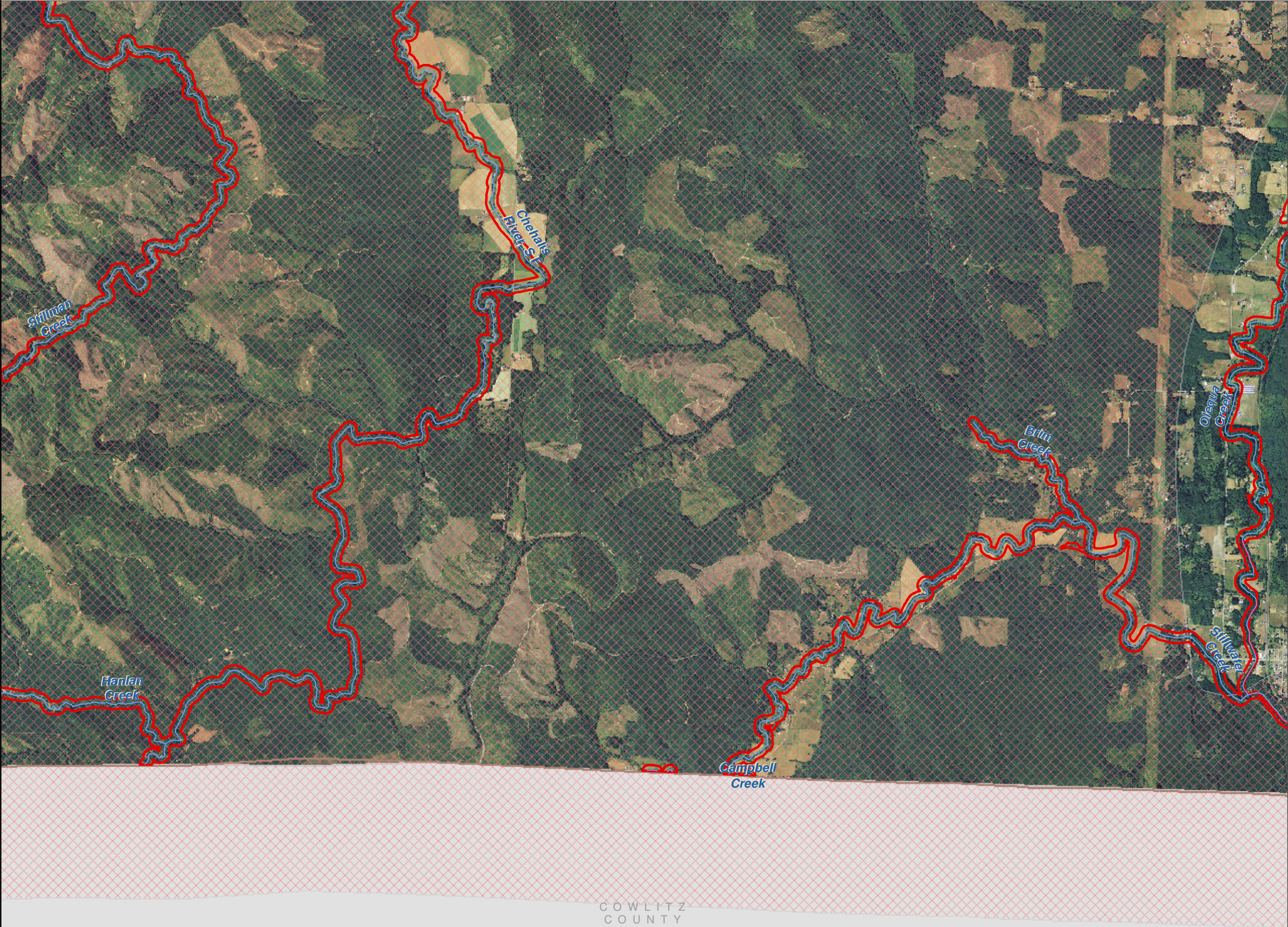
Data: Lewis County, USFWS NWI, FEMA, WA DNR, WSDOT, NRCS NAIP

Shoreline jurisdiction boundaries depicted on this map are approximate. They have not been formally delineated or surveyed and are intended for planning purposes only. Additional site-specific evaluation may be needed to confirm/verify information shown on this map.

Lewis County Coalition



City of Morton City of Winlock








Lewis County, Washington  
Shoreline Master Program


Map 17A - WDFW PHS  
Figure 33


Date: 9/3/2014


- 


Bald Eagle Nest and Communal Roost Buffer
- 


Cavity-nesting Ducks
- 


Elk
- 


Oak Woodland
- 


Waterfowl Concentrations
- 


Mule And Black-tailed Deer
- 


Harlequin Duck
- 


Roosevelt Elk
- 

SMA Rivers & Streams
- 

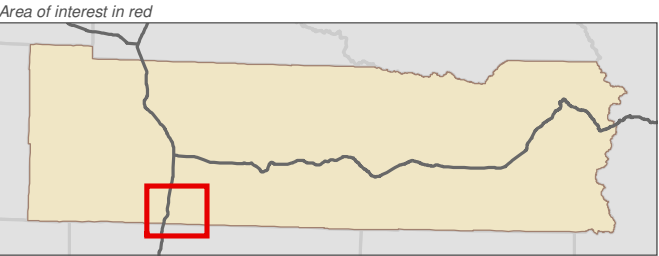
SMA Lakes
- 

Highways
- 

SMA Jurisdiction
- 

City
- 

UGA



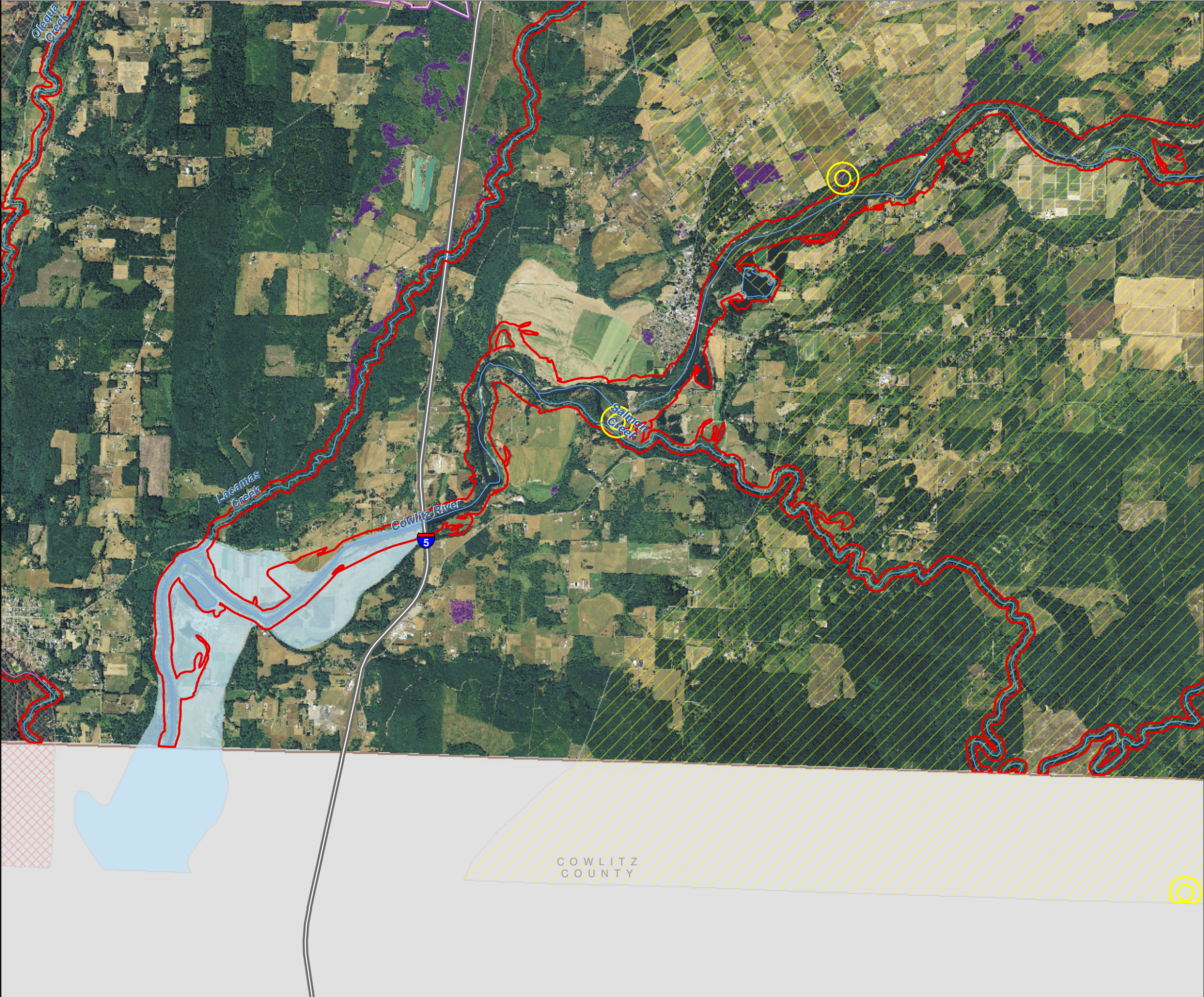
Data: Lewis County, USFWS NWI, FEMA, WA DNR, WSDOT, NRCS NAIP

Shoreline jurisdiction boundaries depicted on this map are approximate. They have not been formally delineated or surveyed and are intended for planning purposes only. Additional site-specific evaluation may be needed to confirm/verify information shown on this map.

Lewis County Coalition



City of Morton City of Winlock








Lewis County, Washington  
Shoreline Master Program


Map 17A - WDFW PHS  
Figure 34


Date: 9/3/2014


- 


Bald Eagle Nest and Communal Roost Buffer
- 


Cavity-nesting Ducks
- 


Elk
- 


Oak Woodland
- 


Waterfowl Concentrations
- 


Mule And Black-tailed Deer
- 


Harlequin Duck
- 


Roosevelt Elk
- 

SMA Rivers & Streams
- 

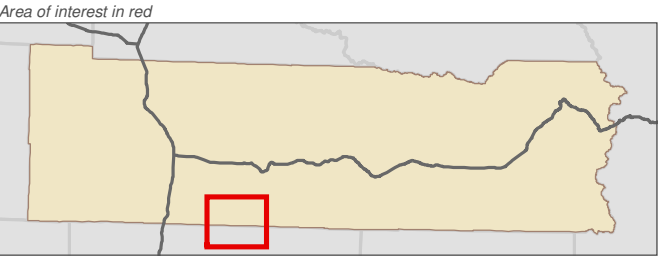
SMA Lakes
- 

Highways
- 

SMA Jurisdiction
- 

City
- 

UGA



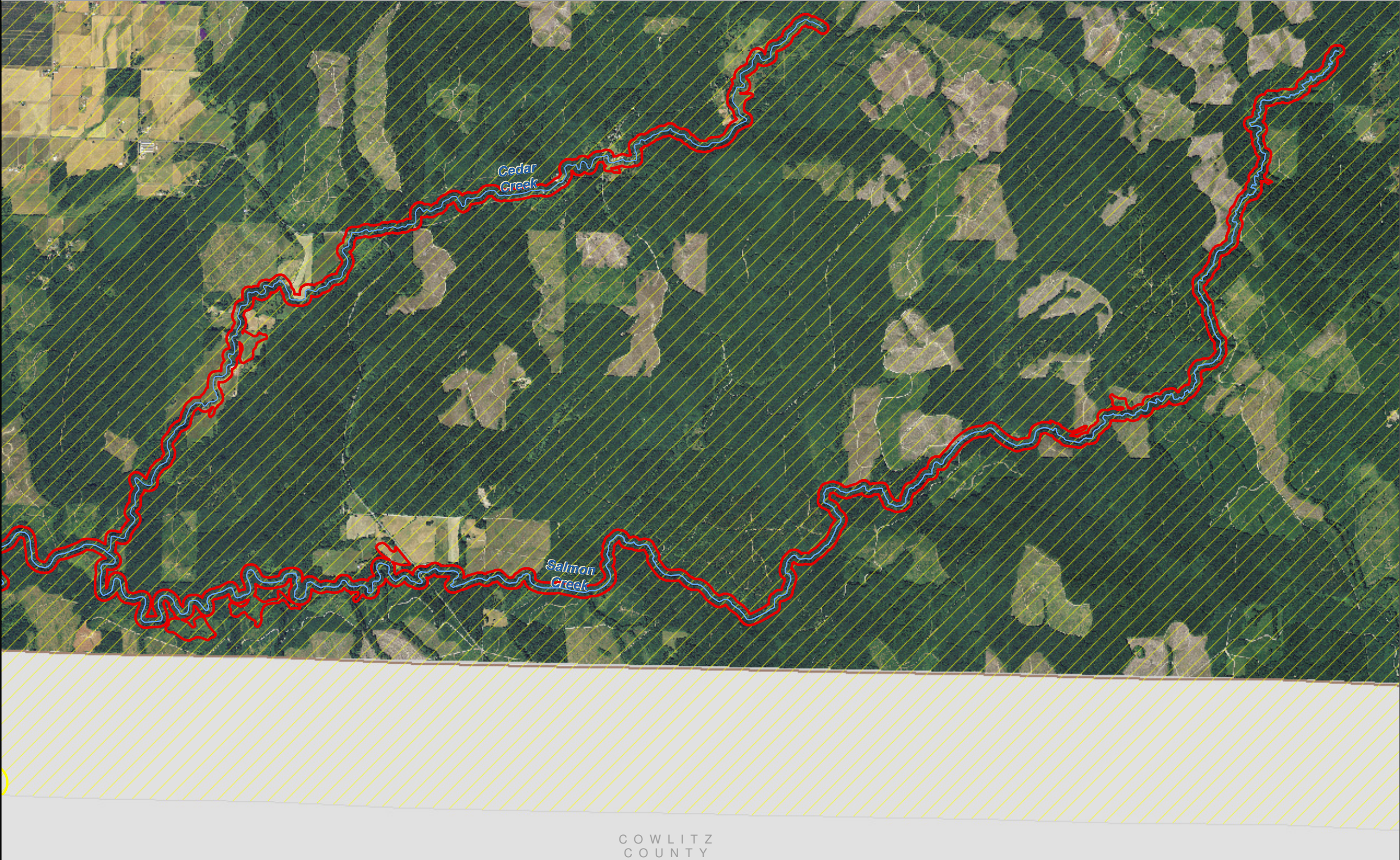
Data: Lewis County, USFWS NWI, FEMA, WA DNR, WSDOT, NRCS NAIP

Shoreline jurisdiction boundaries depicted on this map are approximate. They have not been formally delineated or surveyed and are intended for planning purposes only. Additional site-specific evaluation may be needed to confirm/verify information shown on this map.

Lewis County Coalition



City of Morton City of Winlock



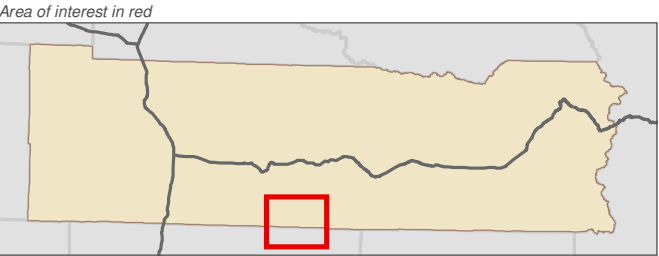


Lewis County, Washington  
Shoreline Master Program

Map 17A - WDFW PHS  
Figure 35

Date: 9/3/2014

- Bald Eagle Nest and Communal Roost Buffer
- Cavity-nesting Ducks
- Elk
- Oak Woodland
- Waterfowl Concentrations
- Mule And Black-tailed Deer
- Harlequin Duck
- Roosevelt Elk
- SMA Rivers & Streams
- SMA Lakes
- Highways
- SMA Jurisdiction
- City
- UGA




Data: Lewis County, USFWS NWI, FEMA, WA DNR, WSDOT, NRCS NAIP

Shoreline jurisdiction boundaries depicted on this map are approximate. They have not been formally delineated or surveyed and are intended for planning purposes only. Additional site-specific evaluation may be needed to confirm/verify information shown on this map.

Lewis County Coalition



City of Morton City of Winlock




COWLITZ  
COUNTY





Lewis County, Washington  
Shoreline Master Program


Map 17A - WDFW PHS  
Figure 36


Date: 9/3/2014


- 


Bald Eagle Nest and Communal Roost Buffer
- 


Cavity-nesting Ducks
- 


Elk
- 


Oak Woodland
- 


Waterfowl Concentrations
- 


Mule And Black-tailed Deer
- 


Harlequin Duck
- 


Roosevelt Elk
- 

SMA Rivers & Streams
- 

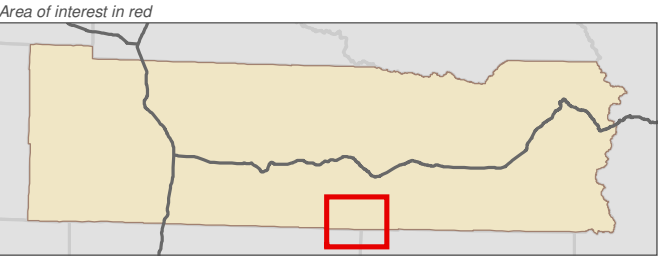
SMA Lakes
- 

Highways
- 

SMA Jurisdiction
- 

City
- 

UGA



Data: Lewis County, USFWS NWI, FEMA, WA DNR, WSDOT, NRCS NAIP

Shoreline jurisdiction boundaries depicted on this map are approximate. They have not been formally delineated or surveyed and are intended for planning purposes only. Additional site-specific evaluation may be needed to confirm/verify information shown on this map.

Lewis County Coalition



City of Morton City of Winlock








Lewis County, Washington  
Shoreline Master Program


Map 17A - WDFW PHS  
Figure 37


Date: 9/3/2014


- 


Bald Eagle Nest and Communal Roost Buffer
- 


Cavity-nesting Ducks
- 


Elk
- 


Oak Woodland
- 


Waterfowl Concentrations
- 


Mule And Black-tailed Deer
- 


Harlequin Duck
- 


Roosevelt Elk
- 

SMA Rivers & Streams
- 

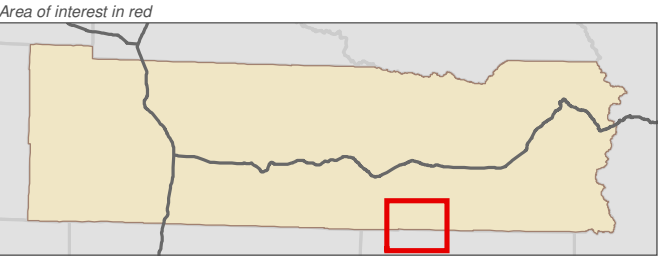
SMA Lakes
- 

Highways
- 

SMA Jurisdiction
- 

City
- 

UGA




Data: Lewis County, USFWS NWI, FEMA, WA DNR, WSDOT, NRCS NAIP

Shoreline jurisdiction boundaries depicted on this map are approximate. They have not been formally delineated or surveyed and are intended for planning purposes only. Additional site-specific evaluation may be needed to confirm/verify information shown on this map.

Lewis County Coalition



City of Morton City of Winlock







Lewis County, Washington  
Shoreline Master Program


Map 17A - WDFW PHS


Figure 38


Date: 9/3/2014


-  Bald Eagle Nest and Communal Roost Buffer


 Cavity-nesting Ducks



 Elk


 Oak Woodland


 Waterfowl Concentrations


 Mule And Black-tailed Deer


 Harlequin Duck


 Roosevelt Elk
-  SMA Rivers & Streams

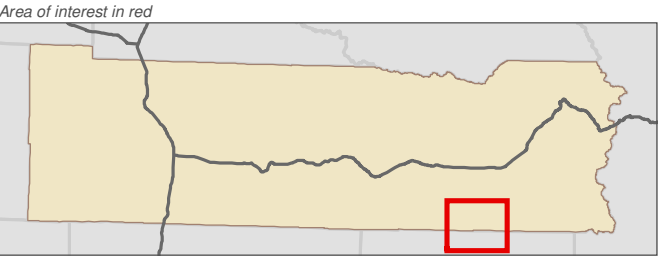
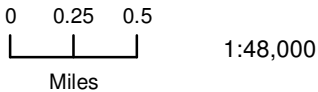
 SMA Lakes

 Highways

 SMA Jurisdiction

 City

 UGA



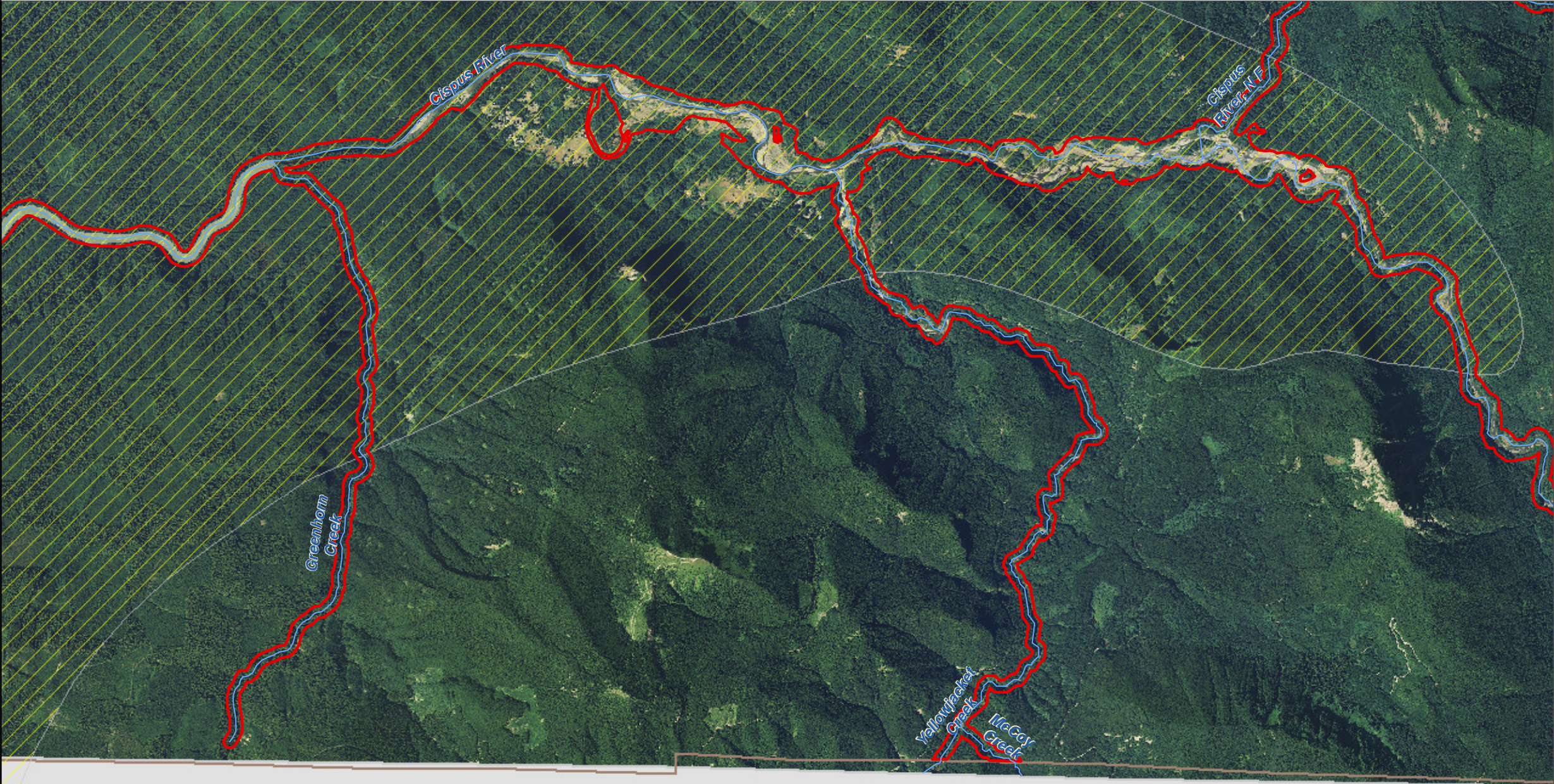
Data: Lewis County, USFWS NWI, FEMA, WA DNR, WSDOT, NRCS NAIP

Shoreline jurisdiction boundaries depicted on this map are approximate. They have not been formally delineated or surveyed and are intended for planning purposes only. Additional site-specific evaluation may be needed to confirm/verify information shown on this map.

Lewis County Coalition



City of Morton City of Winlock




SKAMANIA  
COUNTY





Lewis County, Washington  
Shoreline Master Program


Map 17A - WDFW PHS  
Figure 39


Date: 9/3/2014


- 


Bald Eagle Nest and Communal Roost Buffer
- 


Cavity-nesting Ducks
- 


Elk
- 


Oak Woodland
- 


Waterfowl Concentrations
- 


Mule And Black-tailed Deer
- 


Harlequin Duck
- 


Roosevelt Elk
- 

SMA Rivers & Streams
- 

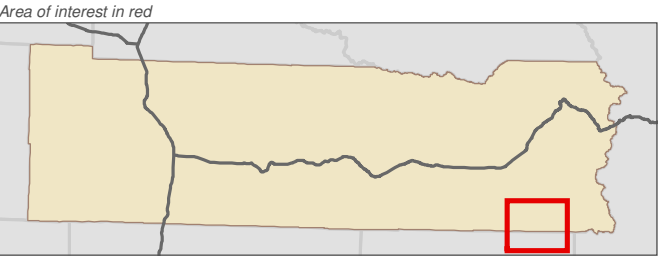
SMA Lakes
- 

Highways
- 

SMA Jurisdiction
- 

City
- 

UGA



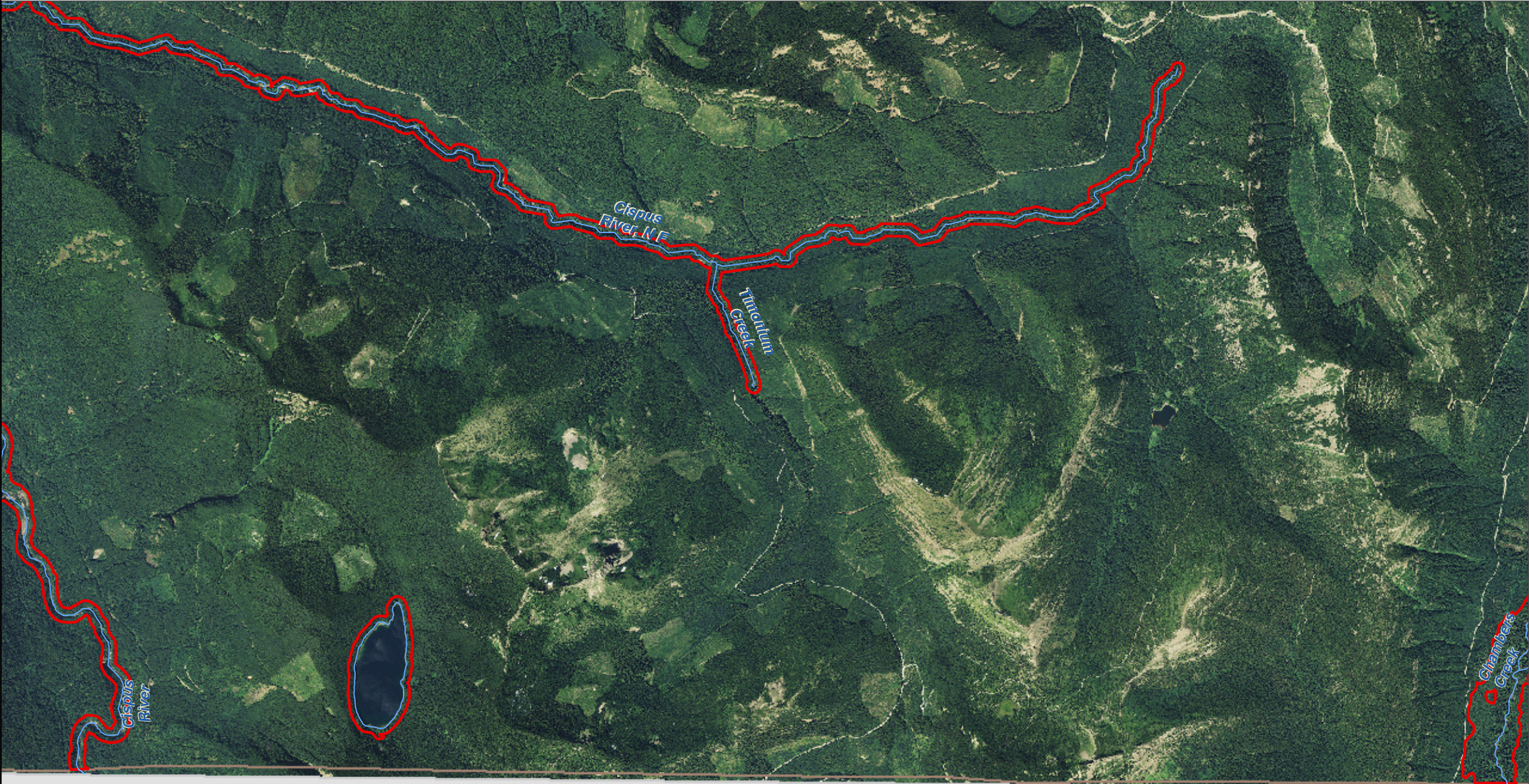
Data: Lewis County, USFWS NWI, FEMA, WA DNR, WSDOT, NRCS NAIP

Shoreline jurisdiction boundaries depicted on this map are approximate. They have not been formally delineated or surveyed and are intended for planning purposes only. Additional site-specific evaluation may be needed to confirm/verify information shown on this map.

Lewis County Coalition



City of Morton City of Winlock



SKAMANIA  
COUNTY



Lewis County, Washington  
Shoreline Master Program

Map 17A - WDFW PHS  
Figure 40

Date: 9/3/2014

- Bald Eagle Nest and Communal Roost Buffer

Cavity-nesting Ducks

Elk

Oak Woodland

Waterfowl Concentrations

Mule And Black-tailed Deer

Harlequin Duck

Roosevelt Elk
- SMA Rivers & Streams

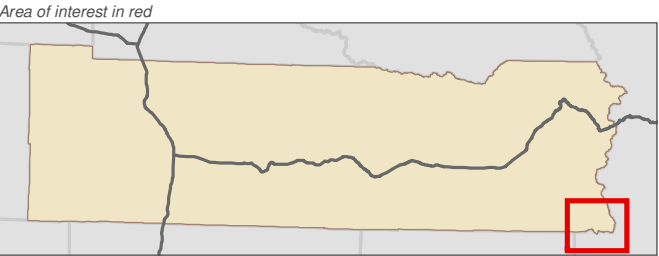
SMA Lakes

Highways

SMA Jurisdiction

City

UGA



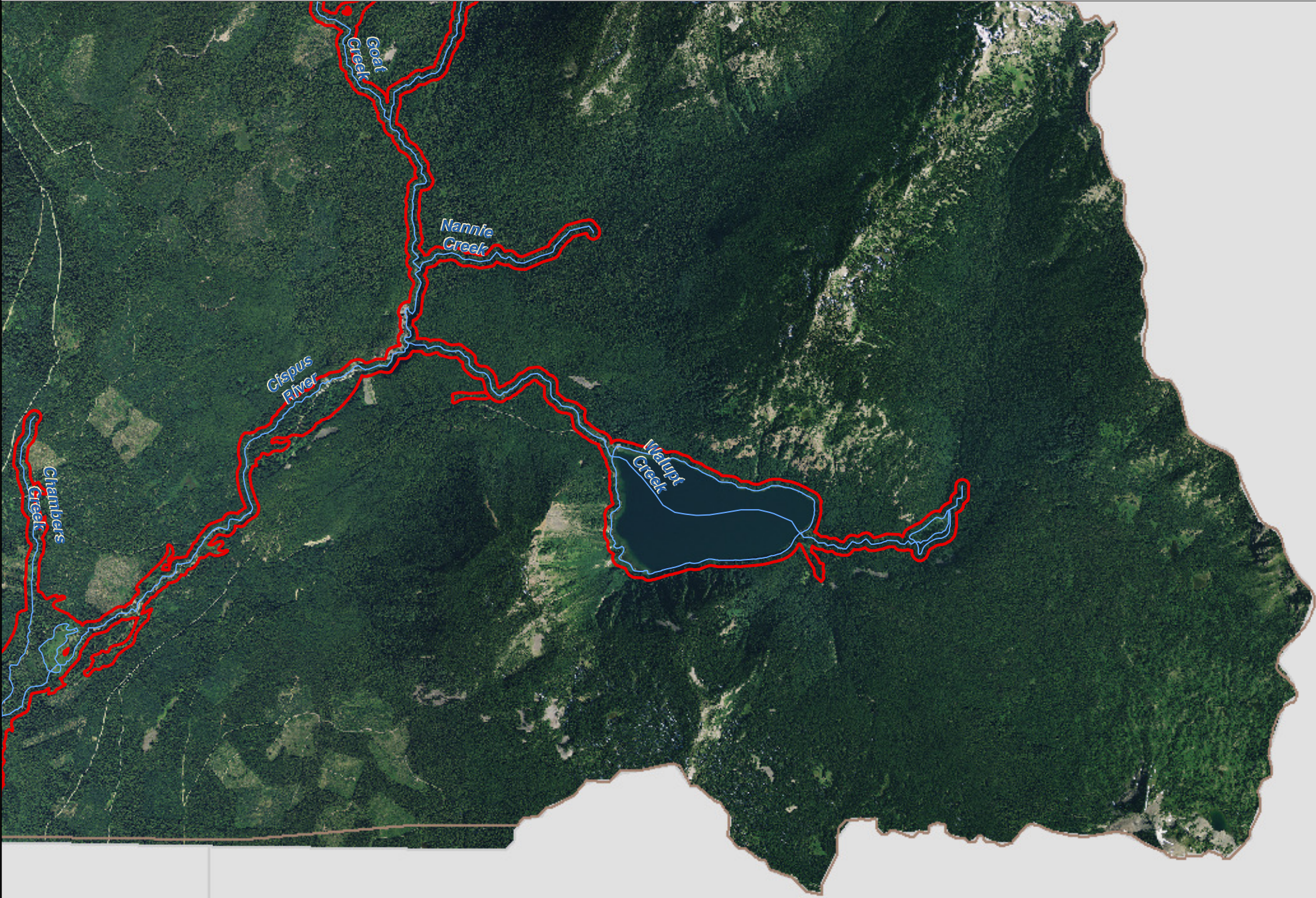
Data: Lewis County, USFWS NWI, FEMA, WA DNR, WSDOT, NRCS NAIP

Shoreline jurisdiction boundaries depicted on this map are approximate. They have not been formally delineated or surveyed and are intended for planning purposes only. Additional site-specific evaluation may be needed to confirm/verify information shown on this map.

Lewis County Coalition



City of Morton City of Winlock



SKAMANIA  
COUNTY

YAKIMA  
COUNTY