

Lewis County, Washington
Shoreline Master Program

Map 18A - WDFW PHS Fish Species

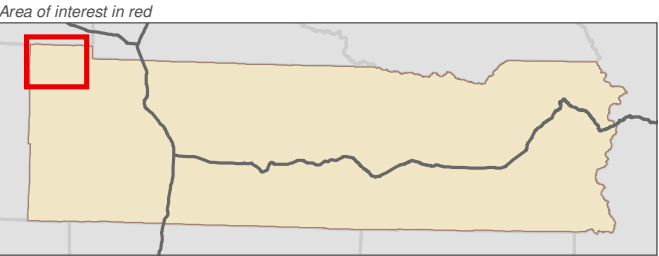
Figure 1

Date: 6/3/2014

Species Name

- Winter Steelhead
- Fall Chum
- Spring Chinook
- Fall Chinook
- Coho Salmon
- SMA Lakes
- Highways
- Parcels
- SMA Jurisdiction
- City
- UGA

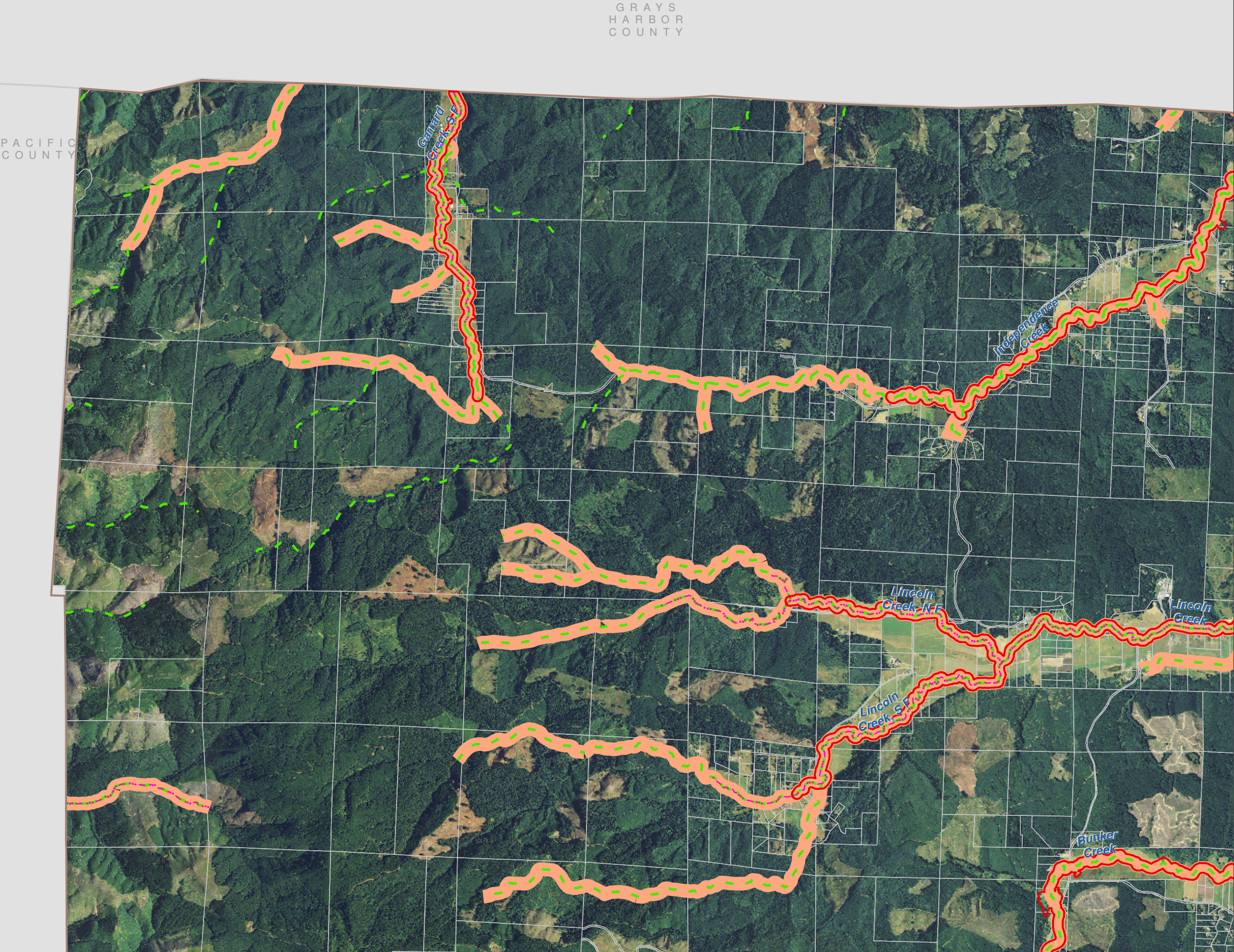
0 0.25 0.5
Miles
1:48,000



Data: Lewis County, USFWS NWI, FEMA, WA DNR, WSDOT, NRCS NAIP

Shoreline jurisdiction boundaries depicted on this map are approximate. They have not been formally delineated or surveyed and are intended for planning purposes only. Additional site-specific evaluation may be needed to confirm/verify information shown on this map.

Lewis County Coalition



Lewis County, Washington
Shoreline Master Program

Map 18A - WDFW PHS Fish Species

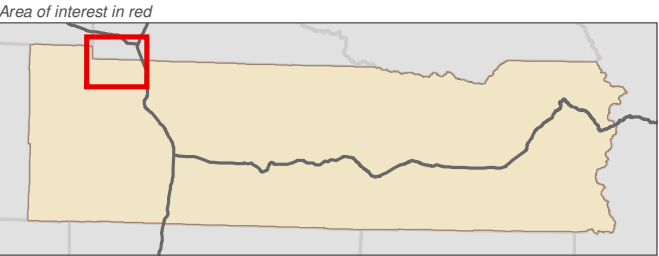
Figure 2

Date: 6/3/2014

Species Name

- Winter Steelhead
- Fall Chum
- Spring Chinook
- Fall Chinook
- Coho Salmon
- SMA Lakes
- Highways
- Parcels
- SMA Jurisdiction
- City
- UGA

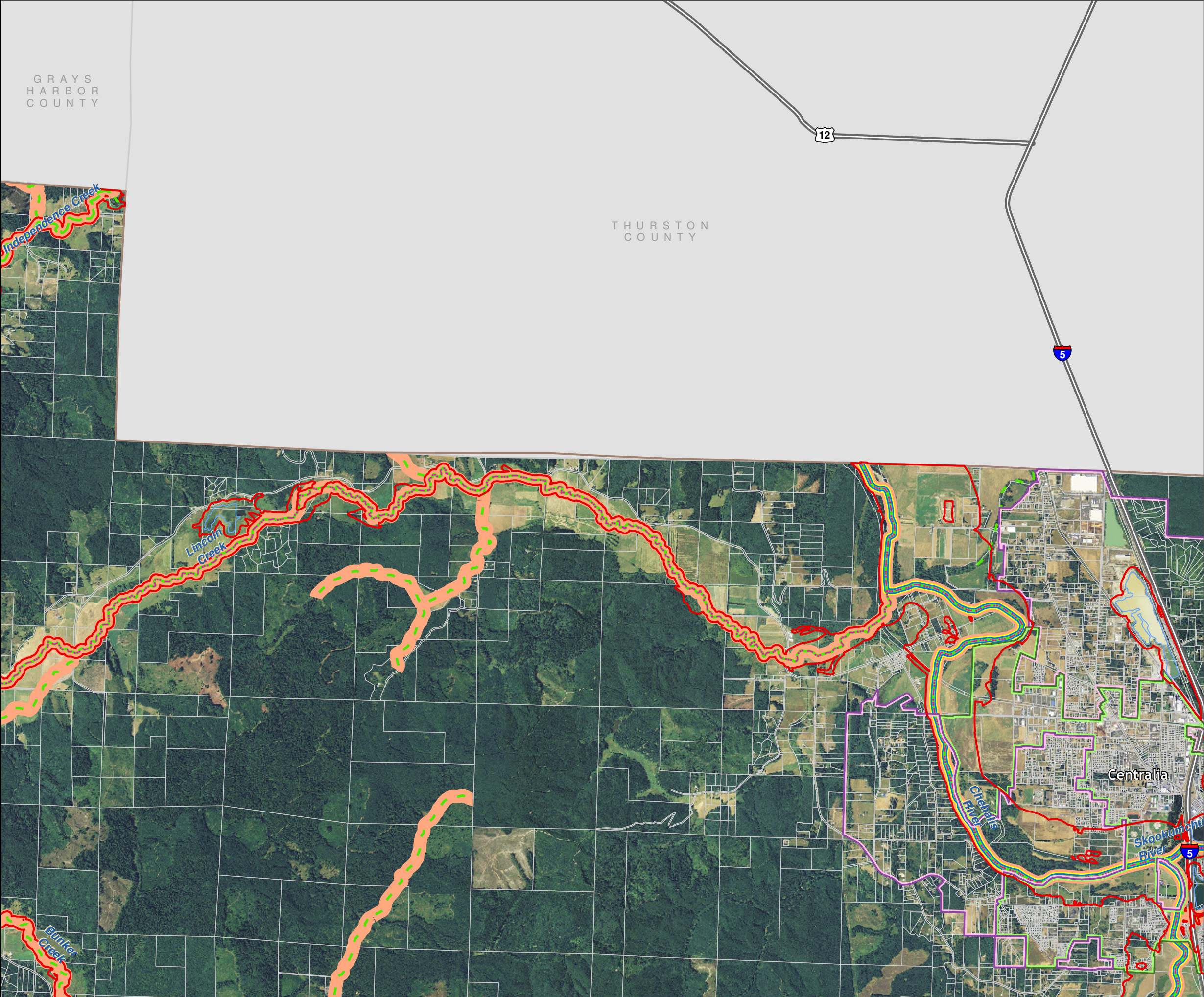
0 0.25 0.5
Miles
1:48,000



Data: Lewis County, USFWS NWI, FEMA, WA DNR, WSDOT, NRCS NAIP

Shoreline jurisdiction boundaries depicted on this map are approximate. They have not been formally delineated or surveyed and are intended for planning purposes only. Additional site-specific evaluation may be needed to confirm/verify information shown on this map.

Lewis County Coalition



Lewis County, Washington
Shoreline Master Program

Map 18A - WDFW PHS Fish Species

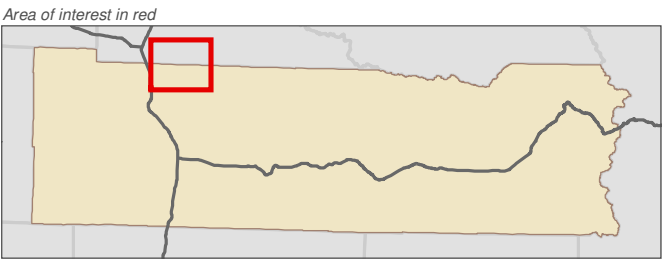
Figure 3

Date: 6/3/2014

Species Name

- Winter Steelhead
- Fall Chum
- Spring Chinook
- Fall Chinook
- Coho Salmon
- SMA Lakes
- Highways
- Parcels
- SMA Jurisdiction
- City
- UGA

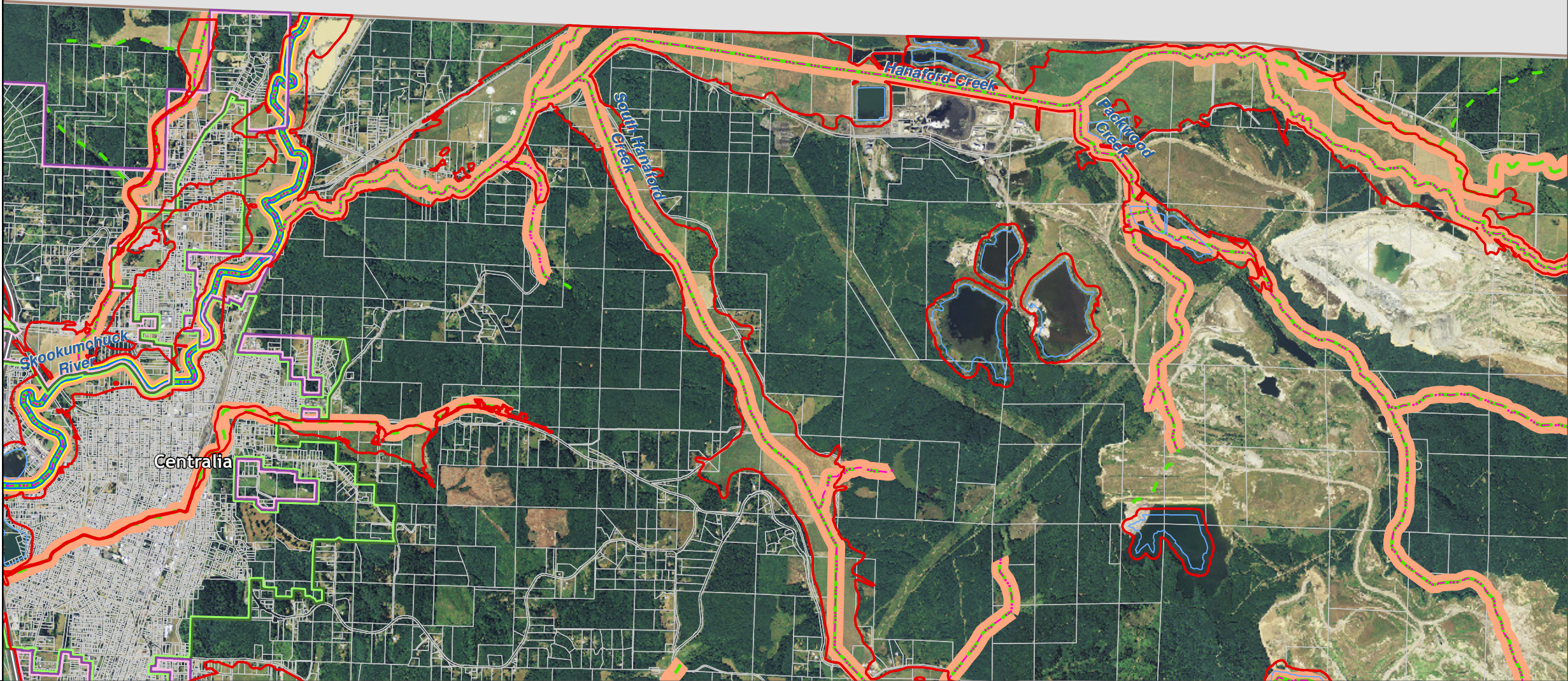
0 0.25 0.5
Miles
1:48,000



Data: Lewis County, USFWS NWI, FEMA, WA DNR, WSDOT, NRCS NAIP

Shoreline jurisdiction boundaries depicted on this map are approximate. They have not been formally delineated or surveyed and are intended for planning purposes only. Additional site-specific evaluation may be needed to confirm/verify information shown on this map.

Lewis County Coalition



Lewis County, Washington
Shoreline Master Program

Map 18A - WDFW PHS Fish Species

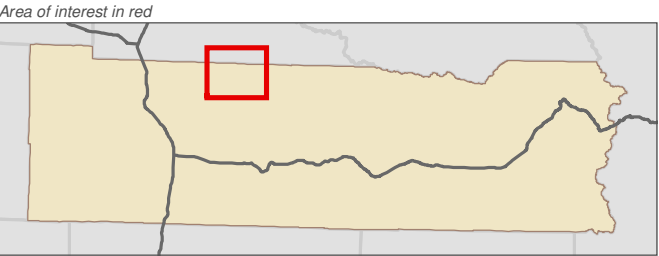
Figure 4

Date: 6/3/2014

Species Name

- Winter Steelhead
- Fall Chum
- Spring Chinook
- Fall Chinook
- Coho Salmon
- SMA Lakes
- Highways
- Parcels
- SMA Jurisdiction
- City
- UGA

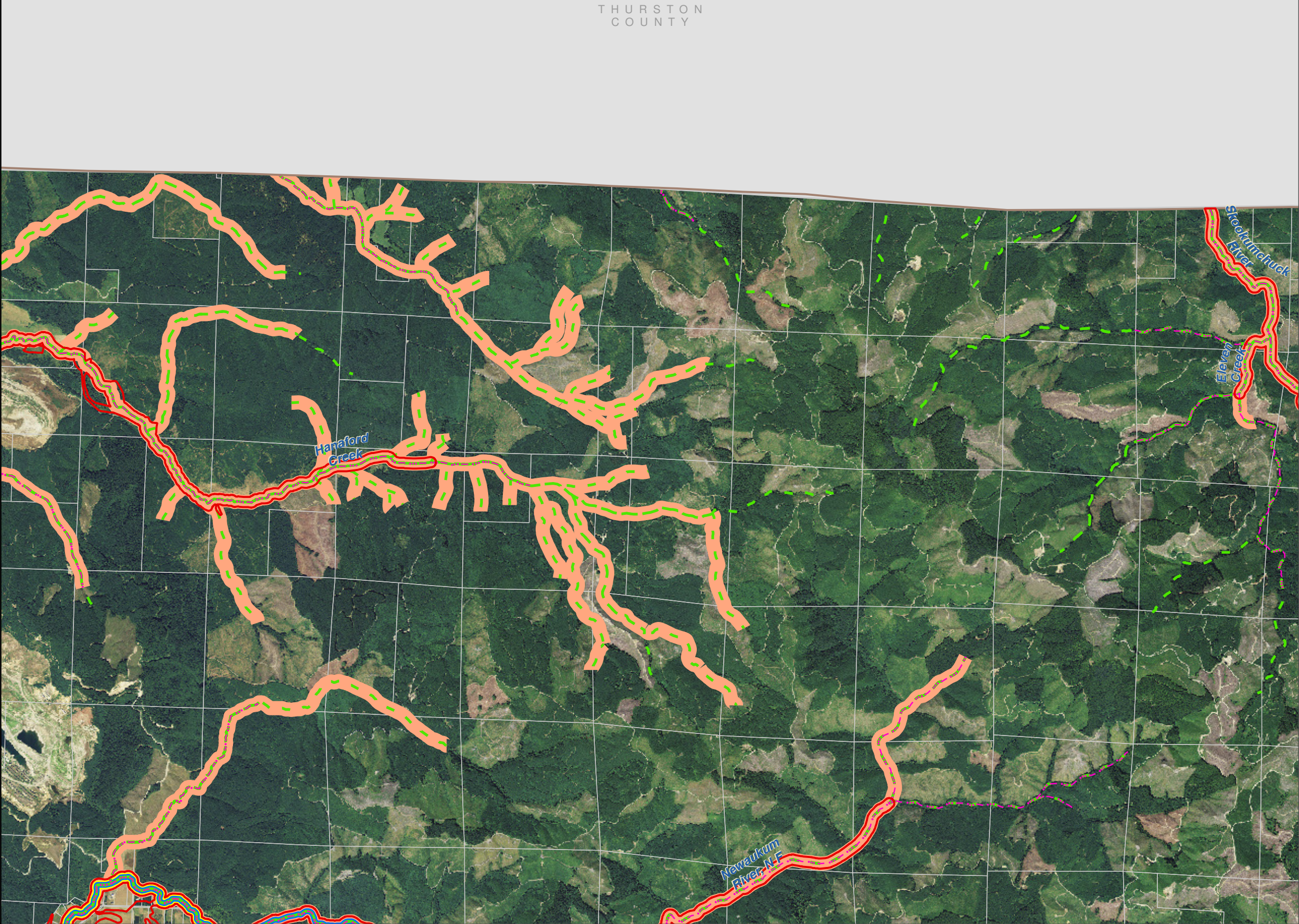
0 0.25 0.5
Miles
1:48,000



Data: Lewis County, USFWS NWI, FEMA, WA DNR, WSDOT, NRCS NAIP

Shoreline jurisdiction boundaries depicted on this map are approximate. They have not been formally delineated or surveyed and are intended for planning purposes only. Additional site-specific evaluation may be needed to confirm/verify information shown on this map.

Lewis County Coalition



Lewis County, Washington
Shoreline Master Program

Map 18A - WDFW PHS Fish Species

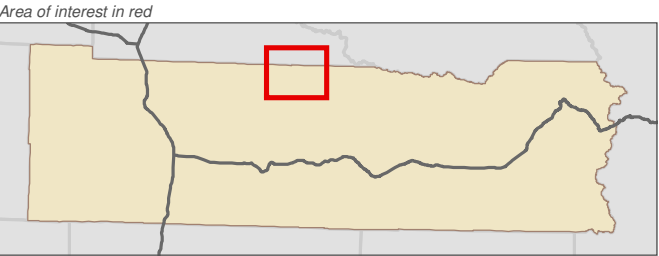
Figure 5

Date: 6/3/2014

Species Name

- Winter Steelhead
- Fall Chum
- Spring Chinook
- Fall Chinook
- Coho Salmon
- SMA Lakes
- Highways
- Parcels
- SMA Jurisdiction
- City
- UGA

0 0.25 0.5
Miles
1:48,000



Data: Lewis County, USFWS NWI, FEMA, WA DNR, WSDOT, NRCS NAIP

Shoreline jurisdiction boundaries depicted on this map are approximate. They have not been formally delineated or surveyed and are intended for planning purposes only. Additional site-specific evaluation may be needed to confirm/verify information shown on this map.

Lewis County Coalition



THURSTON
COUNTY



Lewis County, Washington
Shoreline Master Program

Map 18A - WDFW PHS Fish Species

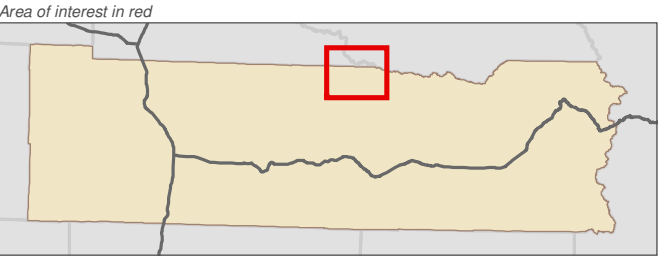
Figure 6

Date: 6/3/2014

Species Name

- Winter Steelhead
- Fall Chum
- Spring Chinook
- Fall Chinook
- Coho Salmon
- SMA Lakes
- Highways
- Parcels
- SMA Jurisdiction
- City
- UGA

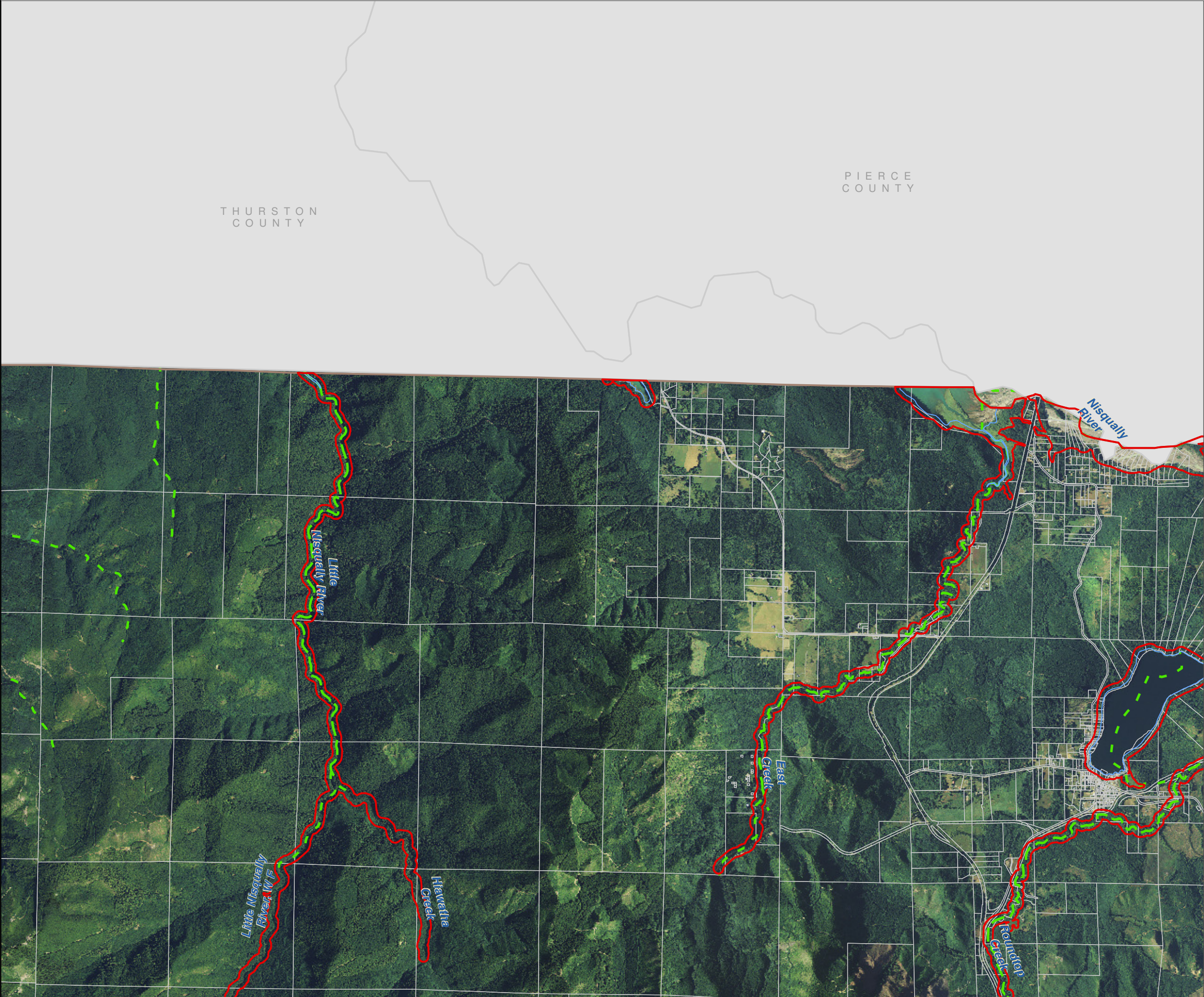
0 0.25 0.5
Miles
1:48,000



Data: Lewis County, USFWS NWI, FEMA, WA DNR, WSDOT, NRCS NAIP

Shoreline jurisdiction boundaries depicted on this map are approximate. They have not been formally delineated or surveyed and are intended for planning purposes only. Additional site-specific evaluation may be needed to confirm/verify information shown on this map.

Lewis County Coalition



Lewis County, Washington
Shoreline Master Program

Map 18A - WDFW PHS Fish Species

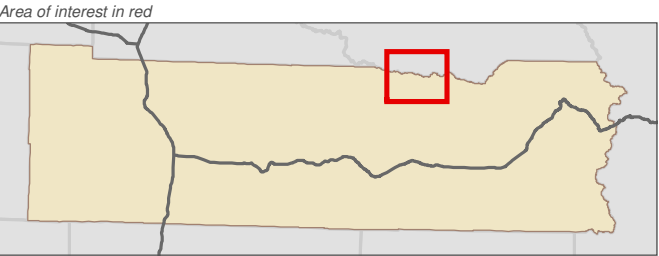
Figure 7

Date: 6/3/2014

Species Name

- Winter Steelhead
- Fall Chum
- Spring Chinook
- Fall Chinook
- Coho Salmon
- SMA Lakes
- Highways
- Parcels
- SMA Jurisdiction
- City
- UGA

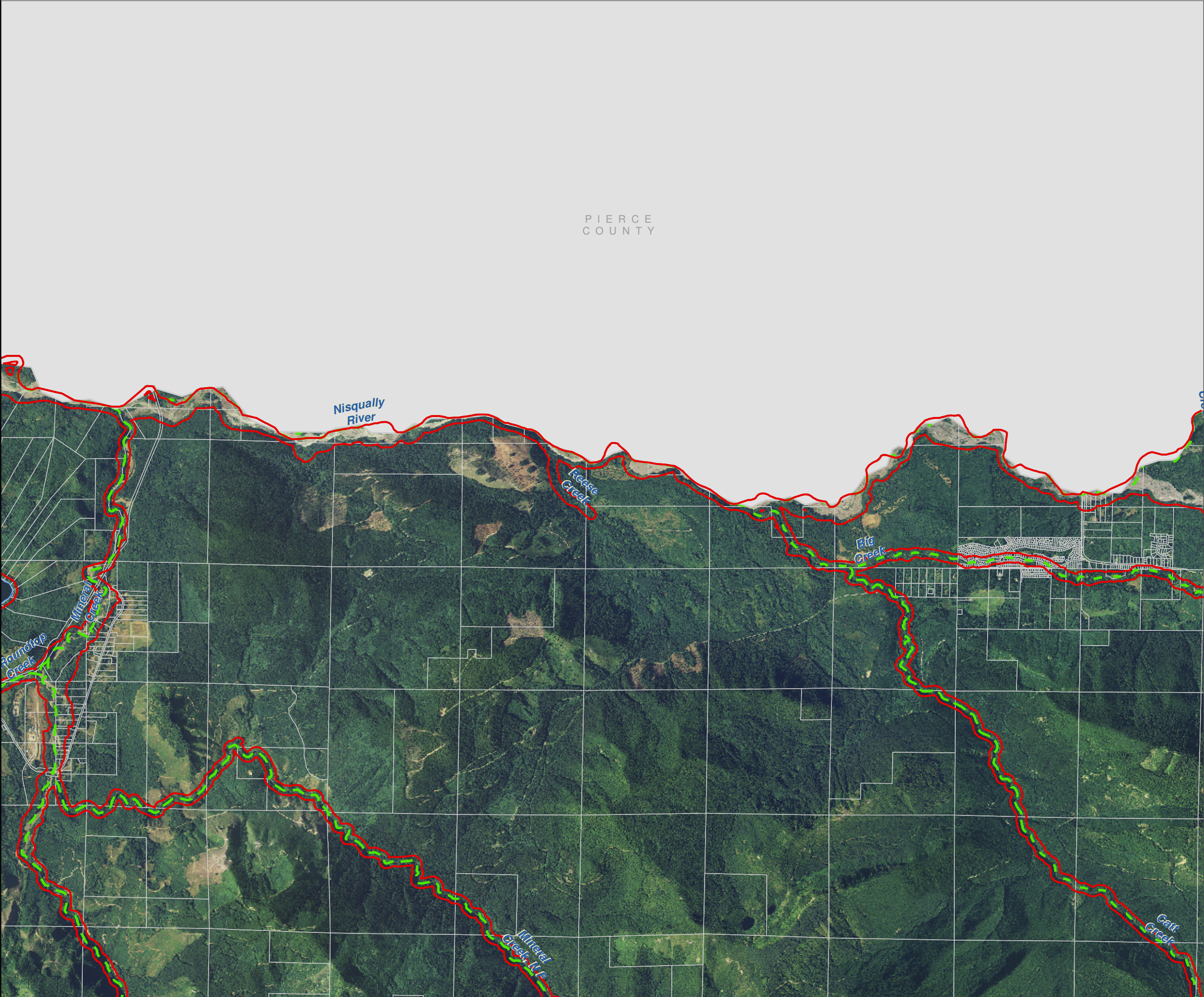
0 0.25 0.5
Miles
1:48,000



Data: Lewis County, USFWS NWI, FEMA, WA DNR, WSDOT, NRCS NAIP

Shoreline jurisdiction boundaries depicted on this map are approximate. They have not been formally delineated or surveyed and are intended for planning purposes only. Additional site-specific evaluation may be needed to confirm/verify information shown on this map.

Lewis County Coalition



Lewis County, Washington
Shoreline Master Program

Map 18A - WDFW PHS Fish Species

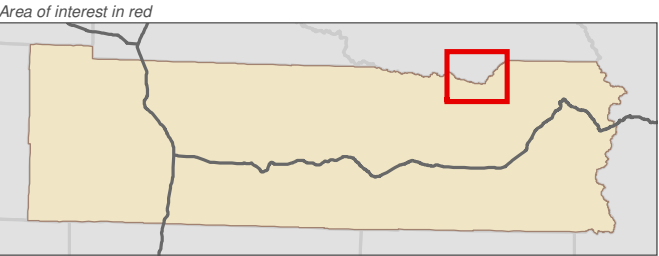
Figure 8

Date: 6/3/2014

Species Name

- Winter Steelhead
- Fall Chum
- Spring Chinook
- Fall Chinook
- Coho Salmon
- SMA Lakes
- Highways
- Parcels
- SMA Jurisdiction
- City
- UGA

0 0.25 0.5
Miles
1:48,000



Data: Lewis County, USFWS NWI, FEMA, WA DNR, WSDOT, NRCS NAIP

Shoreline jurisdiction boundaries depicted on this map are approximate. They have not been formally delineated or surveyed and are intended for planning purposes only. Additional site-specific evaluation may be needed to confirm/verify information shown on this map.

Lewis County Coalition



Lewis County, Washington
Shoreline Master Program

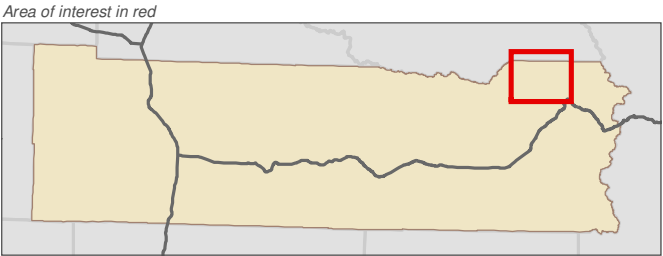
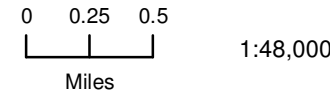
Map 18A - WDFW PHS Fish Species

Figure 9

Date: 6/3/2014

Species Name

- Winter Steelhead
- Fall Chum
- Spring Chinook
- Fall Chinook
- Coho Salmon
- SMA Lakes
- Highways
- Parcels
- SMA Jurisdiction
- City
- UGA



Data: Lewis County, USFWS NWI, FEMA, WA DNR, WSDOT, NRCS NAIP

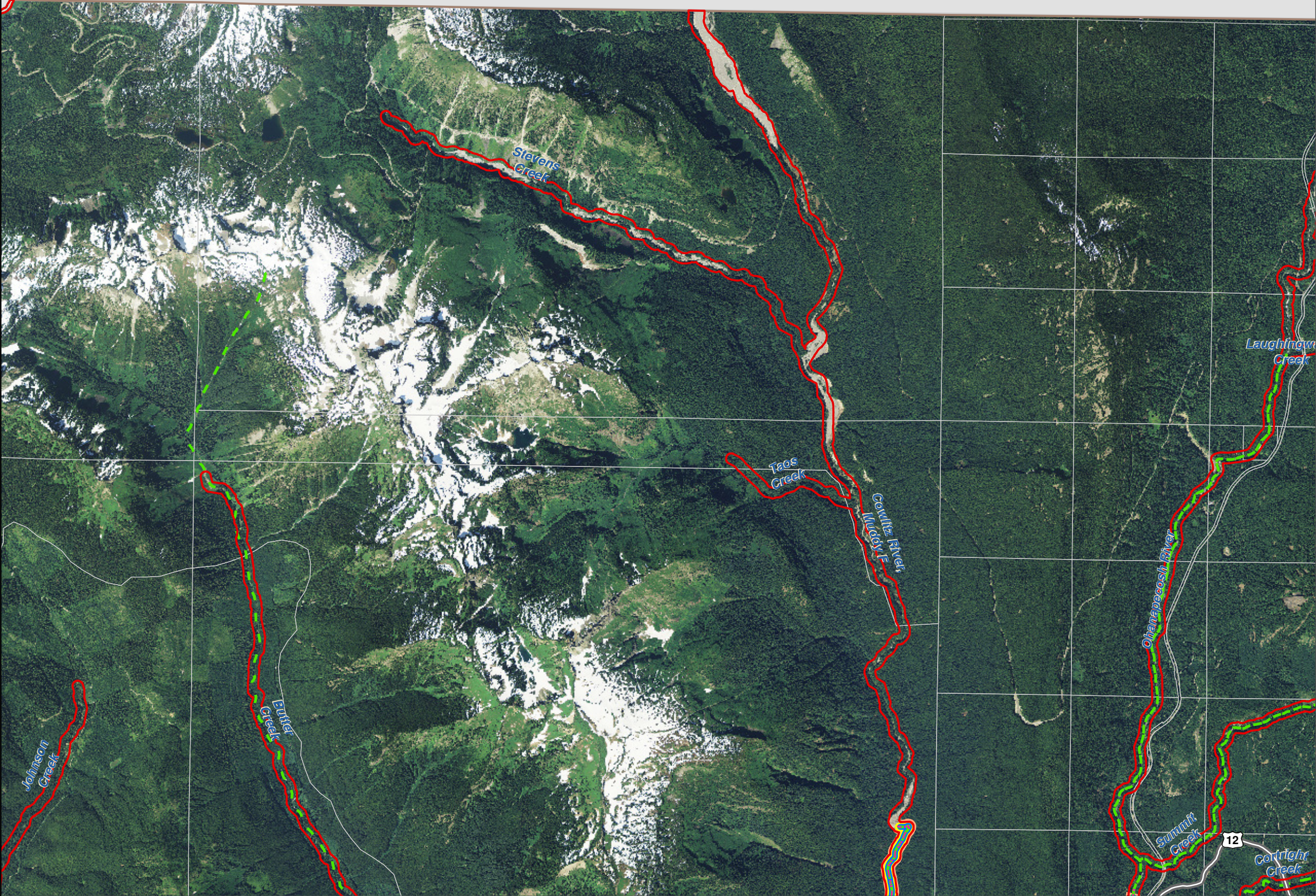
Shoreline jurisdiction boundaries depicted on this map are approximate. They have not been formally delineated or surveyed and are intended for planning purposes only. Additional site-specific evaluation may be needed to confirm/verify information shown on this map.

Lewis County Coalition



Nisqually River

PIERCE COUNTY



Lewis County, Washington
Shoreline Master Program

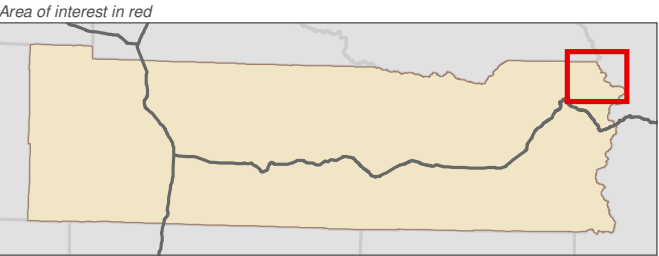
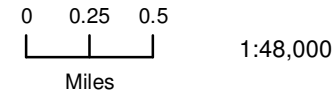
Map 18A - WDFW PHS Fish Species

Figure 10

Date: 6/3/2014

Species Name

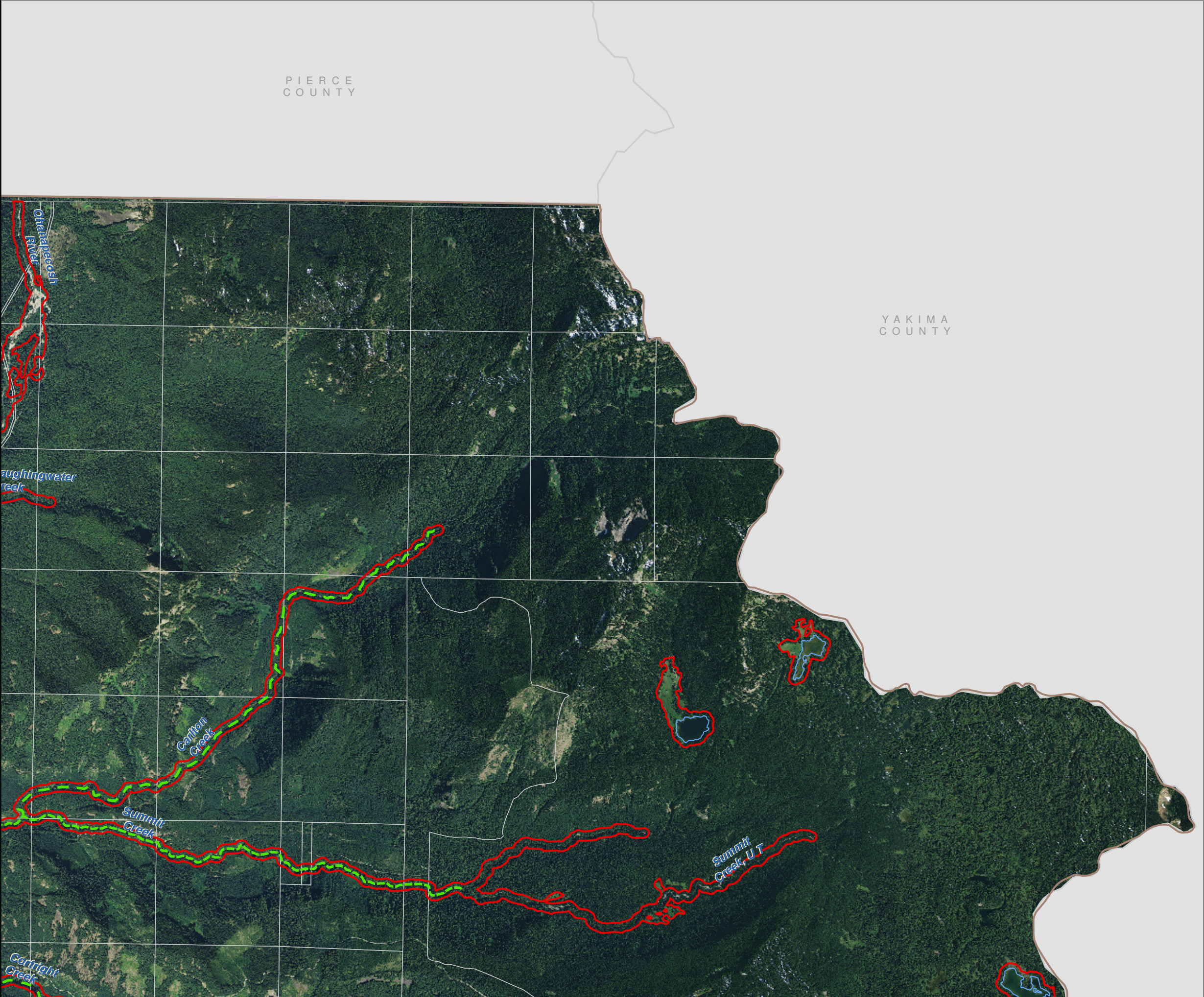
- Winter Steelhead
- Fall Chum
- Spring Chinook
- Fall Chinook
- Coho Salmon
- SMA Lakes
- Highways
- Parcels
- SMA Jurisdiction
- City
- UGA



Data: Lewis County, USFWS NWI, FEMA, WA DNR, WSDOT, NRCS NAIP

Shoreline jurisdiction boundaries depicted on this map are approximate. They have not been formally delineated or surveyed and are intended for planning purposes only. Additional site-specific evaluation may be needed to confirm/verify information shown on this map.

Lewis County Coalition



Lewis County, Washington
Shoreline Master Program

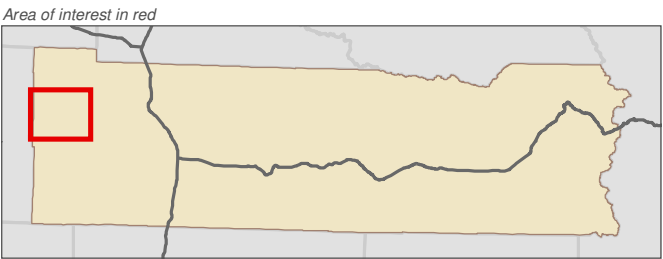
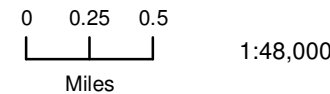
Map 18A - WDFW PHS Fish Species

Figure 11

Date: 6/3/2014

Species Name

- Winter Steelhead
- Fall Chum
- Spring Chinook
- Fall Chinook
- Coho Salmon
- SMA Lakes
- Highways
- Parcels
- SMA Jurisdiction
- City
- UGA



Data: Lewis County, USFWS NWI, FEMA, WA DNR, WSDOT, NRCS NAIP

Shoreline jurisdiction boundaries depicted on this map are approximate. They have not been formally delineated or surveyed and are intended for planning purposes only. Additional site-specific evaluation may be needed to confirm/verify information shown on this map.

Lewis County Coalition



Lewis County, Washington
Shoreline Master Program

Map 18A - WDFW PHS Fish Species

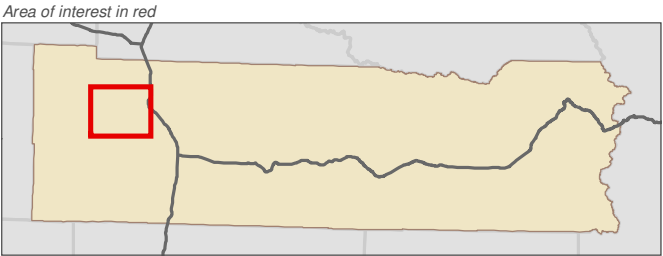
Figure 12

Date: 6/3/2014

Species Name

- Winter Steelhead
- Fall Chum
- Spring Chinook
- Fall Chinook
- Coho Salmon
- SMA Lakes
- Highways
- Parcels
- SMA Jurisdiction
- City
- UGA

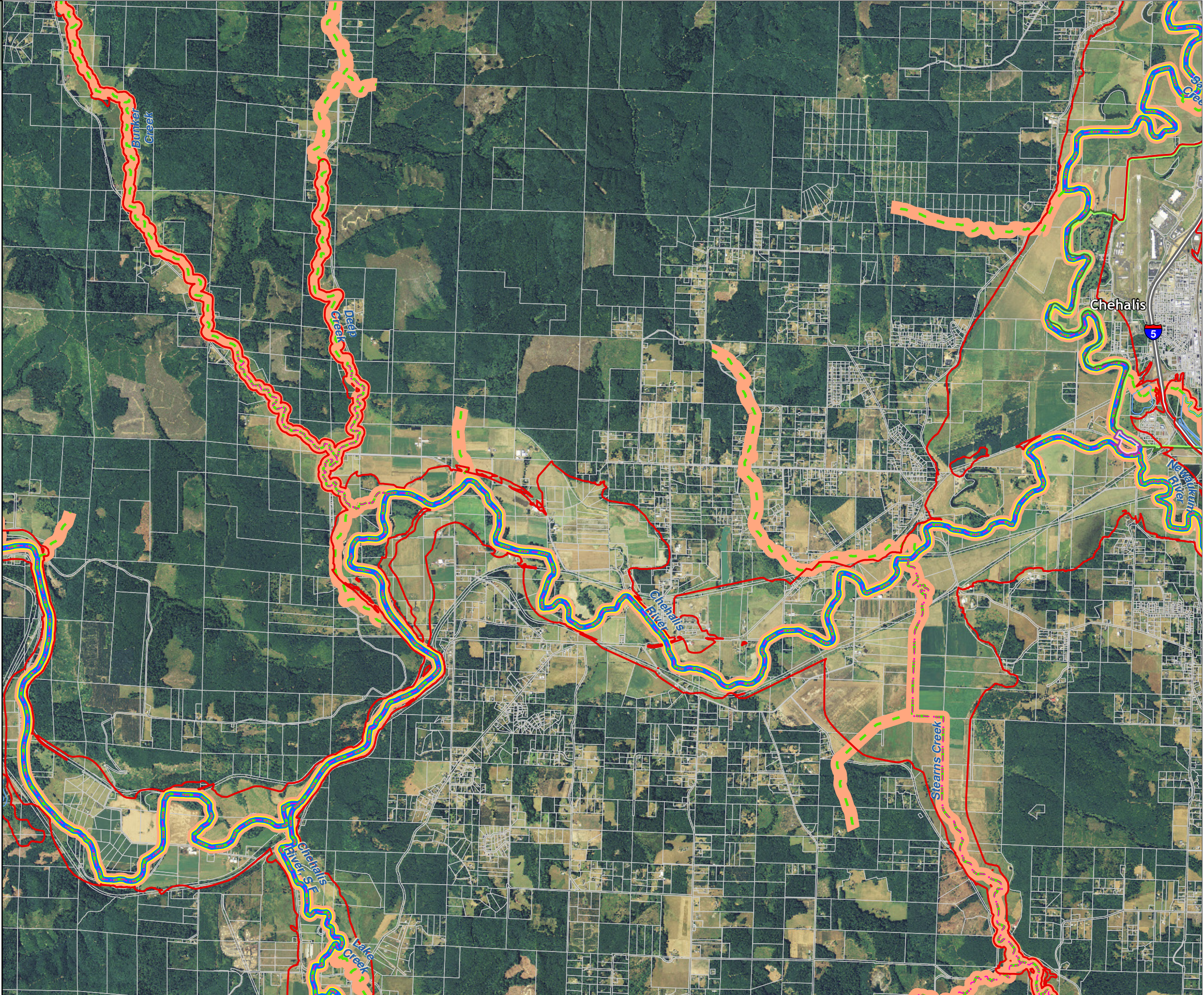
0 0.25 0.5
Miles
1:48,000



Data: Lewis County, USFWS NWI, FEMA, WA DNR, WSDOT, NRCS NAIP

Shoreline jurisdiction boundaries depicted on this map are approximate. They have not been formally delineated or surveyed and are intended for planning purposes only. Additional site-specific evaluation may be needed to confirm/verify information shown on this map.

Lewis County Coalition



Lewis County, Washington
Shoreline Master Program

Map 18A - WDFW PHS Fish Species

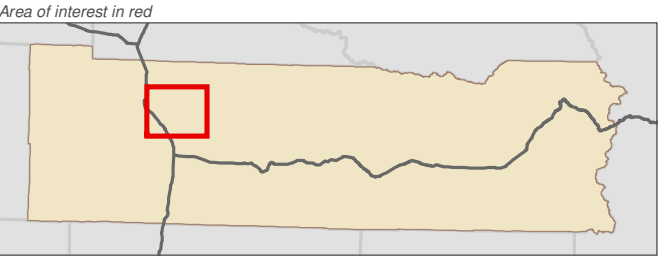
Figure 13

Date: 6/3/2014

Species Name

- Winter Steelhead
- Fall Chum
- Spring Chinook
- Fall Chinook
- Coho Salmon
- SMA Lakes
- Highways
- Parcels
- SMA Jurisdiction
- City
- UGA

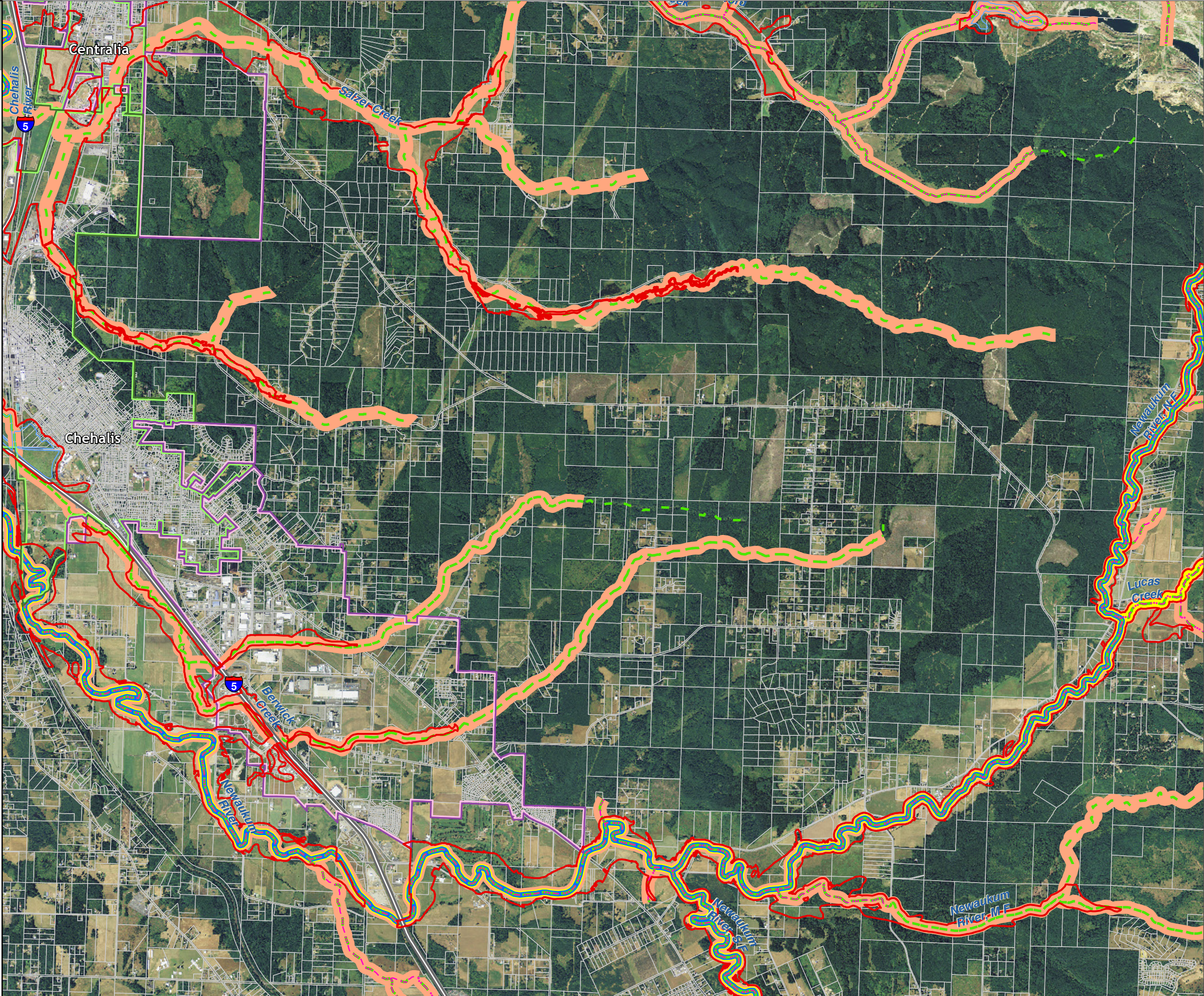
0 0.25 0.5
Miles
1:48,000



Data: Lewis County, USFWS NWI, FEMA, WA DNR, WSDOT, NRCS NAIP

Shoreline jurisdiction boundaries depicted on this map are approximate. They have not been formally delineated or surveyed and are intended for planning purposes only. Additional site-specific evaluation may be needed to confirm/verify information shown on this map.

Lewis County Coalition



Lewis County, Washington
Shoreline Master Program

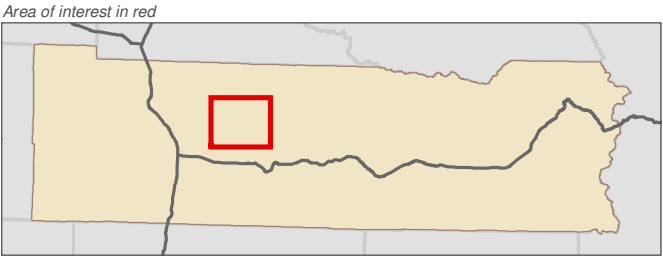
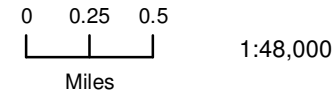
Map 18A - WDFW PHS Fish Species

Figure 14

Date: 6/3/2014

Species Name

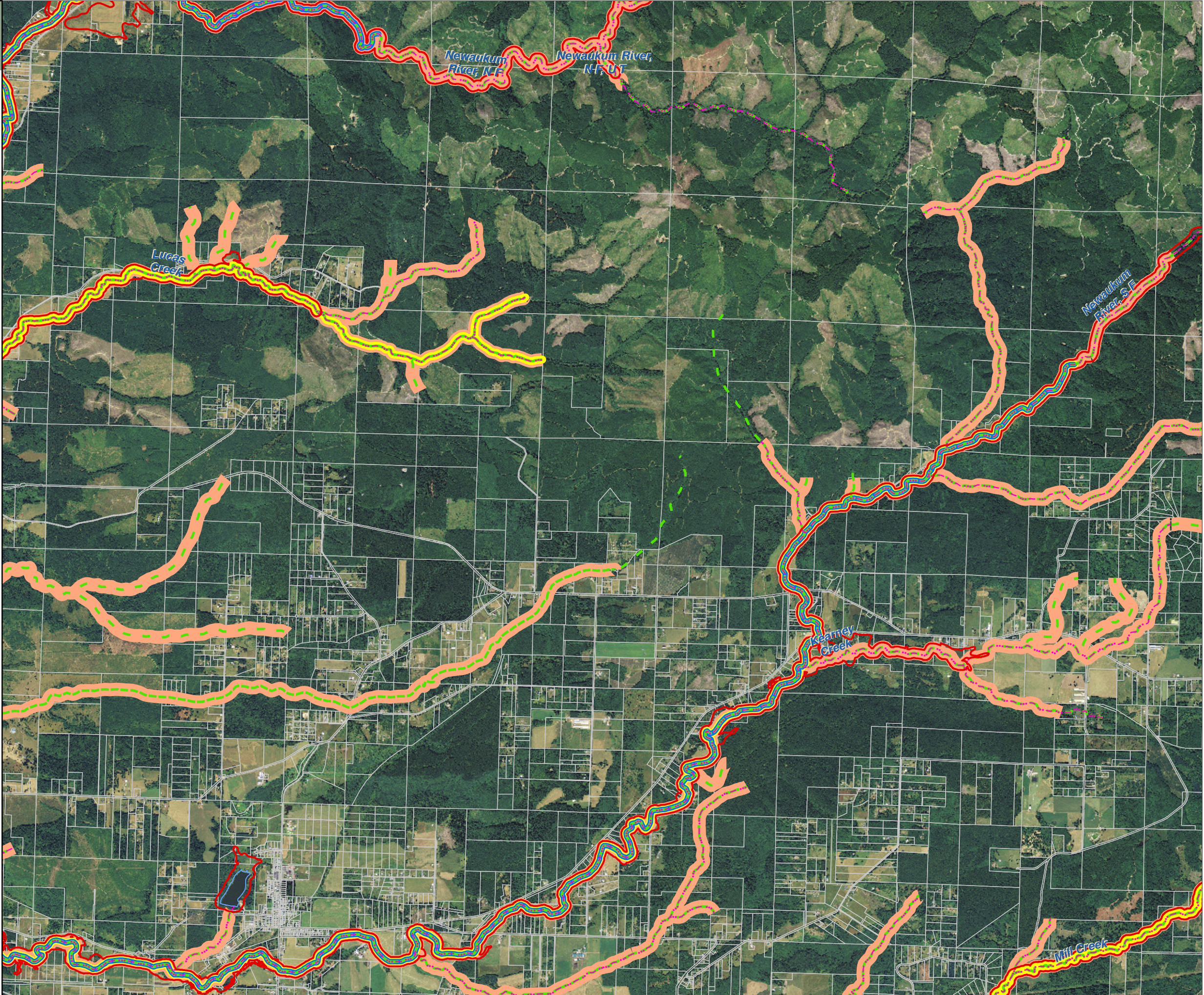
- Winter Steelhead
- Fall Chum
- Spring Chinook
- Fall Chinook
- Coho Salmon
- SMA Lakes
- Highways
- Parcels
- SMA Jurisdiction
- City
- UGA



Data: Lewis County, USFWS NWI, FEMA, WA DNR, WSDOT, NRCS NAIP

Shoreline jurisdiction boundaries depicted on this map are approximate. They have not been formally delineated or surveyed and are intended for planning purposes only. Additional site-specific evaluation may be needed to confirm/verify information shown on this map.

Lewis County Coalition



Lewis County, Washington
Shoreline Master Program

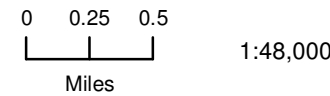
Map 18A - WDFW PHS Fish Species

Figure 15

Date: 6/3/2014

Species Name

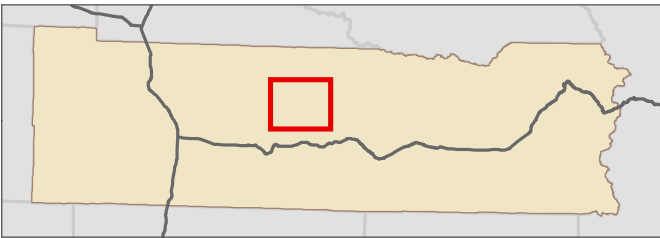
- Winter Steelhead
- Fall Chum
- Spring Chinook
- Fall Chinook
- Coho Salmon
- SMA Lakes
- Highways
- Parcels
- SMA Jurisdiction
- City
- UGA



1:48,000



Area of interest in red



Data: Lewis County, USFWS NWI, FEMA, WA DNR, WSDOT, NRCS NAIP

Shoreline jurisdiction boundaries depicted on this map are approximate. They have not been formally delineated or surveyed and are intended for planning purposes only. Additional site-specific evaluation may be needed to confirm/verify information shown on this map.

Lewis County Coalition



Lewis County, Washington
Shoreline Master Program

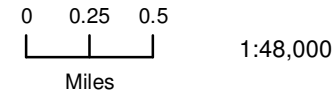
Map 18A - WDFW PHS Fish Species

Figure 16

Date: 6/3/2014

Species Name

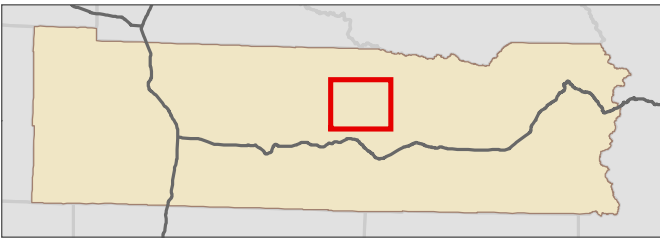
- Winter Steelhead
- Fall Chum
- Spring Chinook
- Fall Chinook
- Coho Salmon
- SMA Lakes
- Highways
- Parcels
- SMA Jurisdiction
- City
- UGA



1:48,000



Area of interest in red



Data: Lewis County, USFWS NWI, FEMA, WA DNR, WSDOT, NRCS NAIP

Shoreline jurisdiction boundaries depicted on this map are approximate. They have not been formally delineated or surveyed and are intended for planning purposes only. Additional site-specific evaluation may be needed to confirm/verify information shown on this map.

Lewis County Coalition



Lewis County, Washington
Shoreline Master Program

Map 18A - WDFW PHS Fish Species

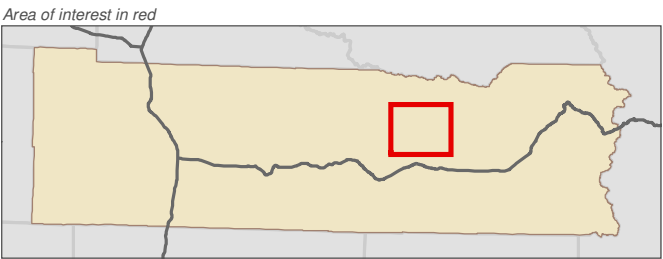
Figure 17

Date: 6/3/2014

Species Name

- Winter Steelhead
- Fall Chum
- Spring Chinook
- Fall Chinook
- Coho Salmon
- SMA Lakes
- Highways
- Parcels
- SMA Jurisdiction
- City
- UGA

0 0.25 0.5
Miles
1:48,000



Data: Lewis County, USFWS NWI, FEMA, WA DNR, WSDOT, NRCS NAIP

Shoreline jurisdiction boundaries depicted on this map are approximate. They have not been formally delineated or surveyed and are intended for planning purposes only. Additional site-specific evaluation may be needed to confirm/verify information shown on this map.

Lewis County Coalition



Lewis County, Washington
Shoreline Master Program

Map 18A - WDFW PHS Fish Species

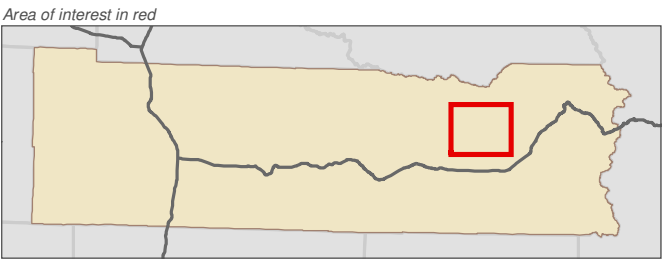
Figure 18

Date: 6/3/2014

Species Name

- Winter Steelhead
- Fall Chum
- Spring Chinook
- Fall Chinook
- Coho Salmon
- SMA Lakes
- Highways
- Parcels
- SMA Jurisdiction
- City
- UGA

0 0.25 0.5
Miles
1:48,000



Data: Lewis County, USFWS NWI, FEMA, WA DNR, WSDOT, NRCS NAIP

Shoreline jurisdiction boundaries depicted on this map are approximate. They have not been formally delineated or surveyed and are intended for planning purposes only. Additional site-specific evaluation may be needed to confirm/verify information shown on this map.

Lewis County Coalition



Lewis County, Washington
Shoreline Master Program

Map 18A - WDFW PHS Fish Species

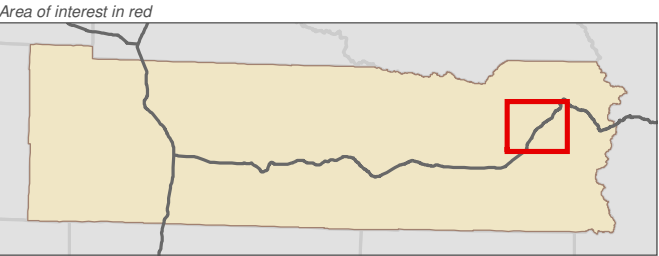
Figure 19

Date: 6/3/2014

Species Name

- Winter Steelhead
- Fall Chum
- Spring Chinook
- Fall Chinook
- Coho Salmon
- SMA Lakes
- Highways
- Parcels
- SMA Jurisdiction
- City
- UGA

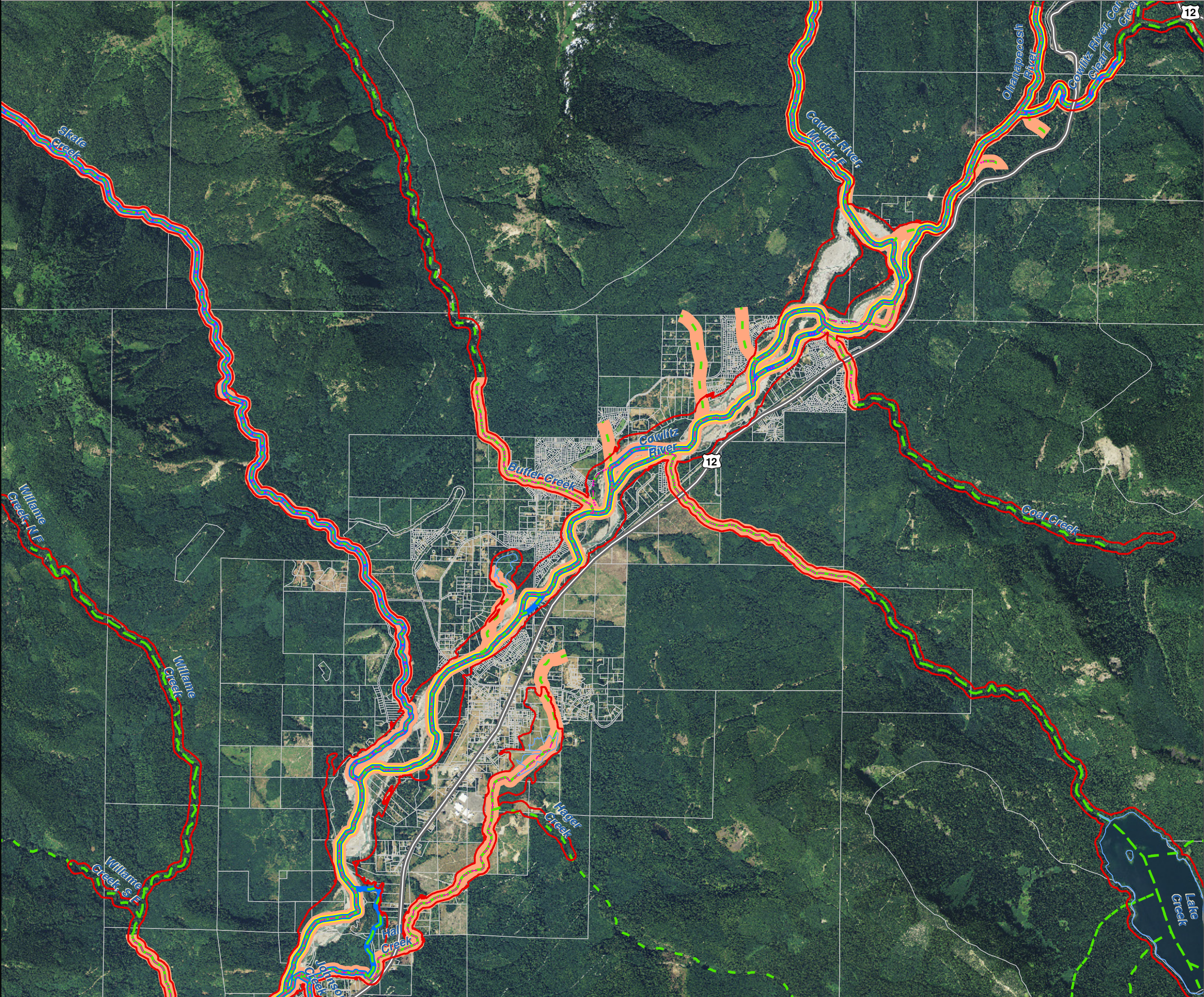
0 0.25 0.5
Miles
1:48,000



Data: Lewis County, USFWS NWI, FEMA, WA DNR, WSDOT, NRCS NAIP

Shoreline jurisdiction boundaries depicted on this map are approximate. They have not been formally delineated or surveyed and are intended for planning purposes only. Additional site-specific evaluation may be needed to confirm/verify information shown on this map.

Lewis County Coalition



Lewis County, Washington
Shoreline Master Program

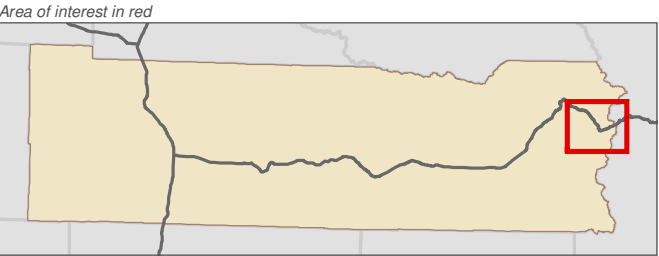
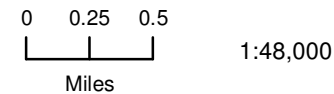
Map 18A - WDFW PHS Fish Species

Figure 20

Date: 6/3/2014

Species Name

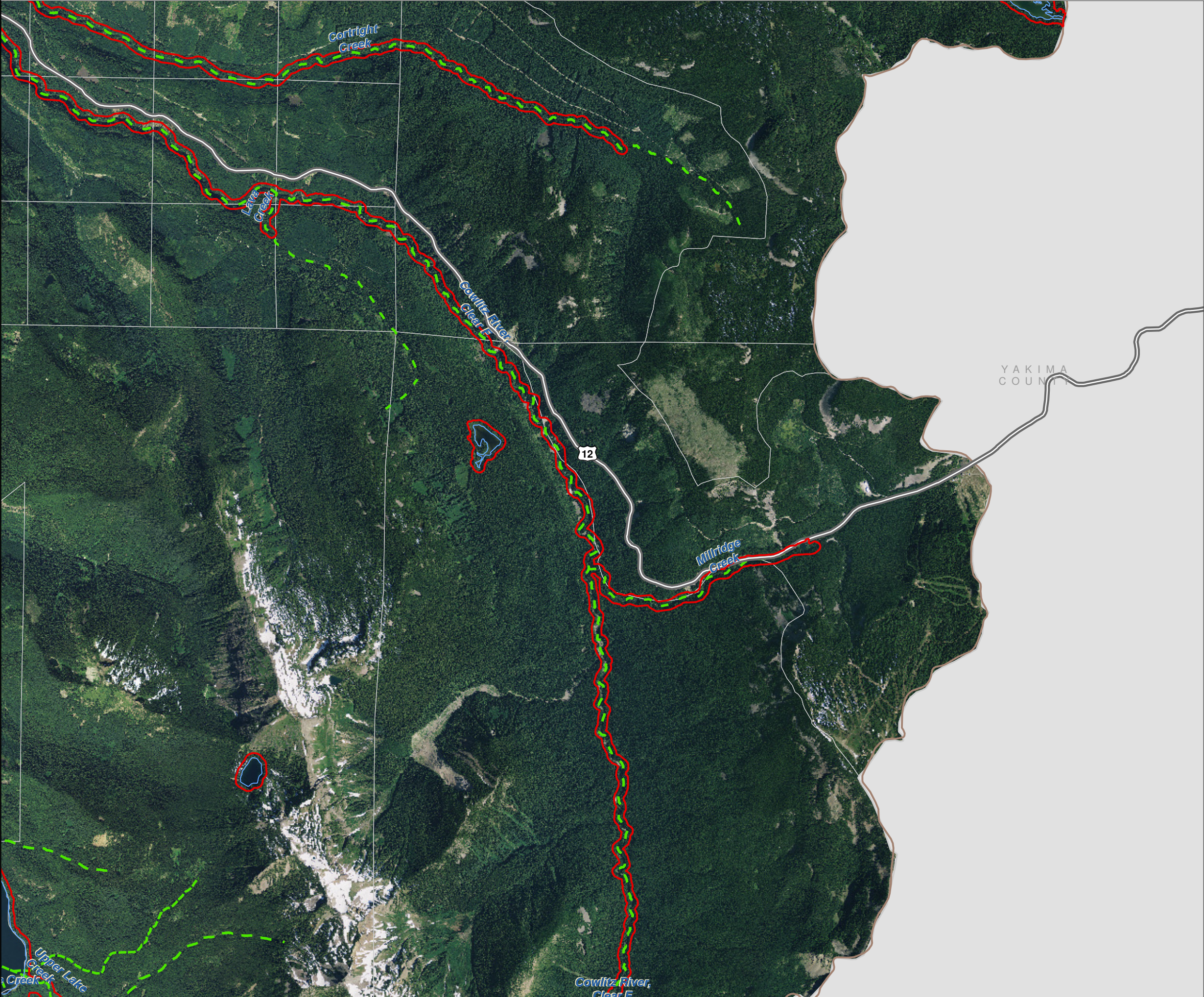
- Winter Steelhead
- Fall Chum
- Spring Chinook
- Fall Chinook
- Coho Salmon
- SMA Lakes
- Highways
- Parcels
- SMA Jurisdiction
- City
- UGA



Data: Lewis County, USFWS NWI, FEMA, WA DNR, WSDOT, NRCS NAIP

Shoreline jurisdiction boundaries depicted on this map are approximate. They have not been formally delineated or surveyed and are intended for planning purposes only. Additional site-specific evaluation may be needed to confirm/verify information shown on this map.

Lewis County Coalition



Lewis County, Washington
Shoreline Master Program

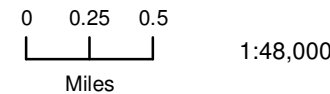
Map 18A - WDFW PHS Fish Species

Figure 21

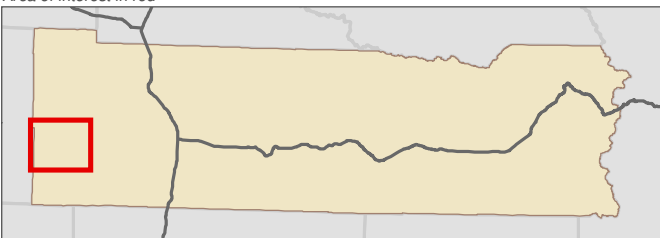
Date: 6/3/2014

Species Name

- Winter Steelhead
- Fall Chum
- Spring Chinook
- Fall Chinook
- Coho Salmon
- SMA Lakes
- Highways
- Parcels
- SMA Jurisdiction
- City
- UGA



Area of interest in red



Data: Lewis County, USFWS NWI, FEMA, WA DNR, WSDOT, NRCS NAIP

Shoreline jurisdiction boundaries depicted on this map are approximate. They have not been formally delineated or surveyed and are intended for planning purposes only. Additional site-specific evaluation may be needed to confirm/verify information shown on this map.

Lewis County Coalition



PACIFIC COUNTY



Lewis County, Washington
Shoreline Master Program

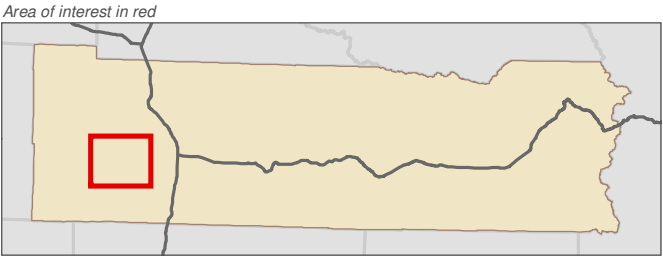
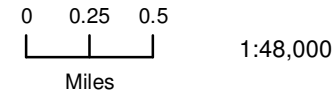
Map 18A - WDFW PHS Fish Species

Figure 22

Date: 6/3/2014

Species Name

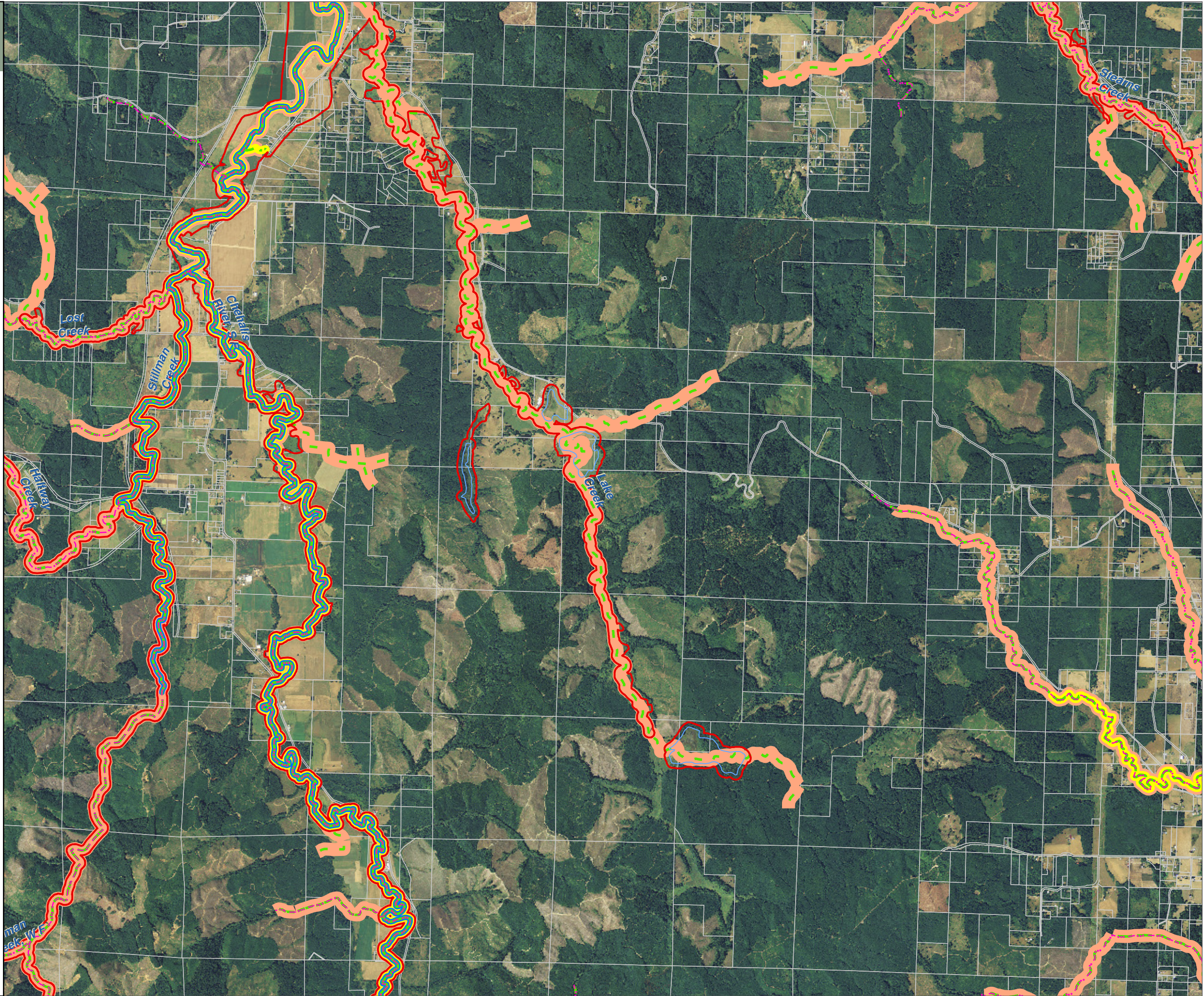
- Winter Steelhead
- Fall Chum
- Spring Chinook
- Fall Chinook
- Coho Salmon
- SMA Lakes
- Highways
- Parcels
- SMA Jurisdiction
- City
- UGA



Data: Lewis County, USFWS NWI, FEMA, WA DNR, WSDOT, NRCS NAIP

Shoreline jurisdiction boundaries depicted on this map are approximate. They have not been formally delineated or surveyed and are intended for planning purposes only. Additional site-specific evaluation may be needed to confirm/verify information shown on this map.

Lewis County Coalition



Lewis County, Washington
Shoreline Master Program

Map 18A - WDFW PHS Fish Species

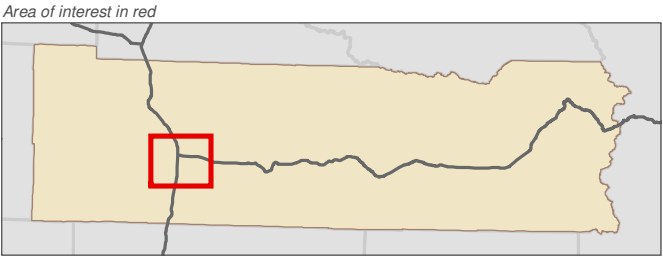
Figure 23

Date: 6/3/2014

Species Name

- Winter Steelhead
- Fall Chum
- Spring Chinook
- Fall Chinook
- Coho Salmon
- SMA Lakes
- Highways
- Parcels
- SMA Jurisdiction
- City
- UGA

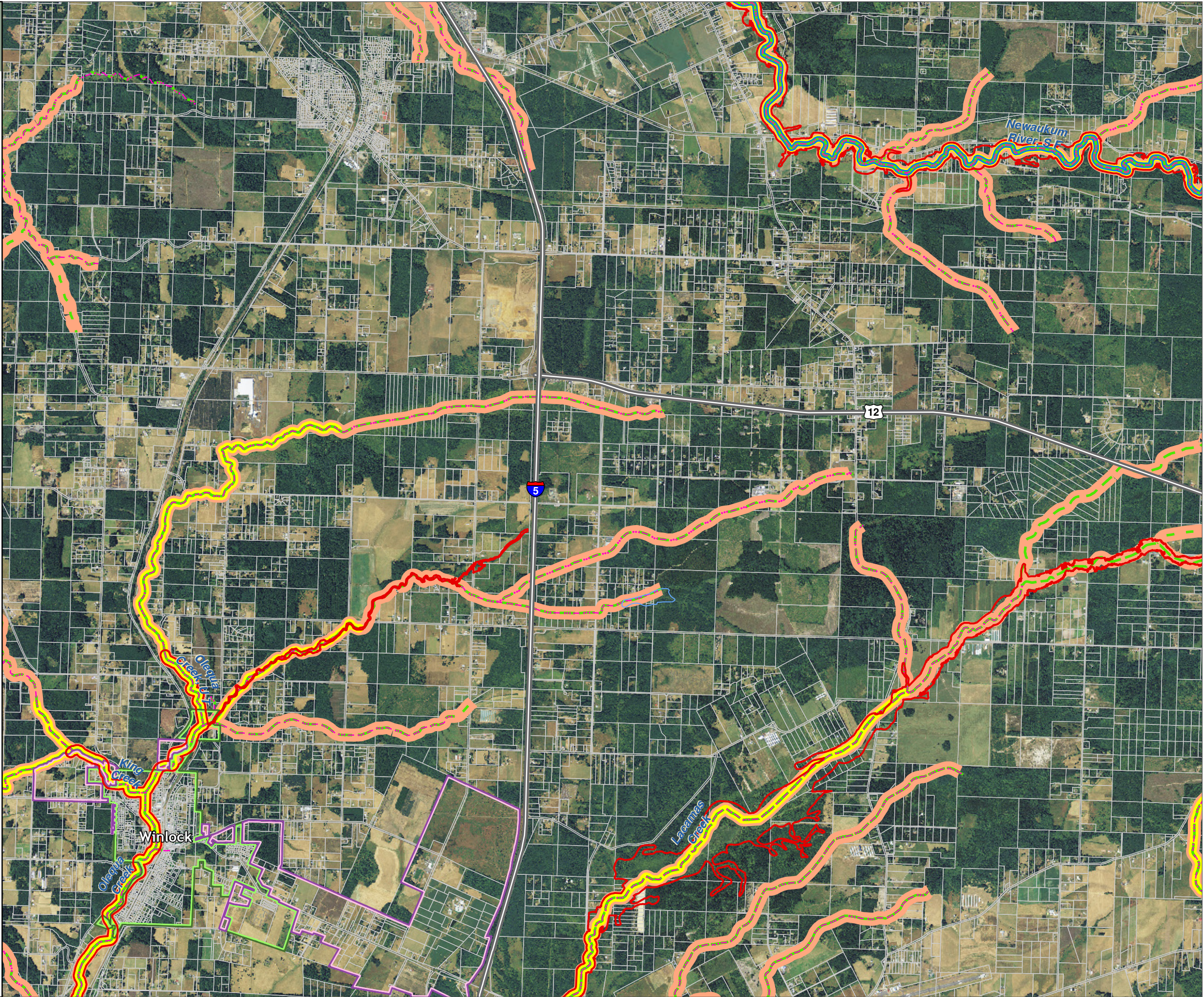
0 0.25 0.5
Miles
1:48,000



Data: Lewis County, USFWS NWI, FEMA, WA DNR, WSDOT, NRCS NAIP

Shoreline jurisdiction boundaries depicted on this map are approximate. They have not been formally delineated or surveyed and are intended for planning purposes only. Additional site-specific evaluation may be needed to confirm/verify information shown on this map.

Lewis County Coalition



Lewis County, Washington
Shoreline Master Program

Map 18A - WDFW PHS Fish Species

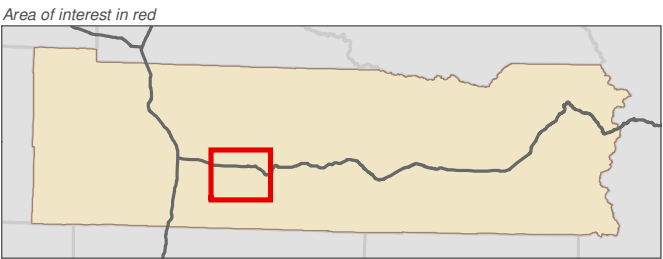
Figure 24

Date: 6/3/2014

Species Name

- Winter Steelhead
- Fall Chum
- Spring Chinook
- Fall Chinook
- Coho Salmon
- SMA Lakes
- Highways
- Parcels
- SMA Jurisdiction
- City
- UGA

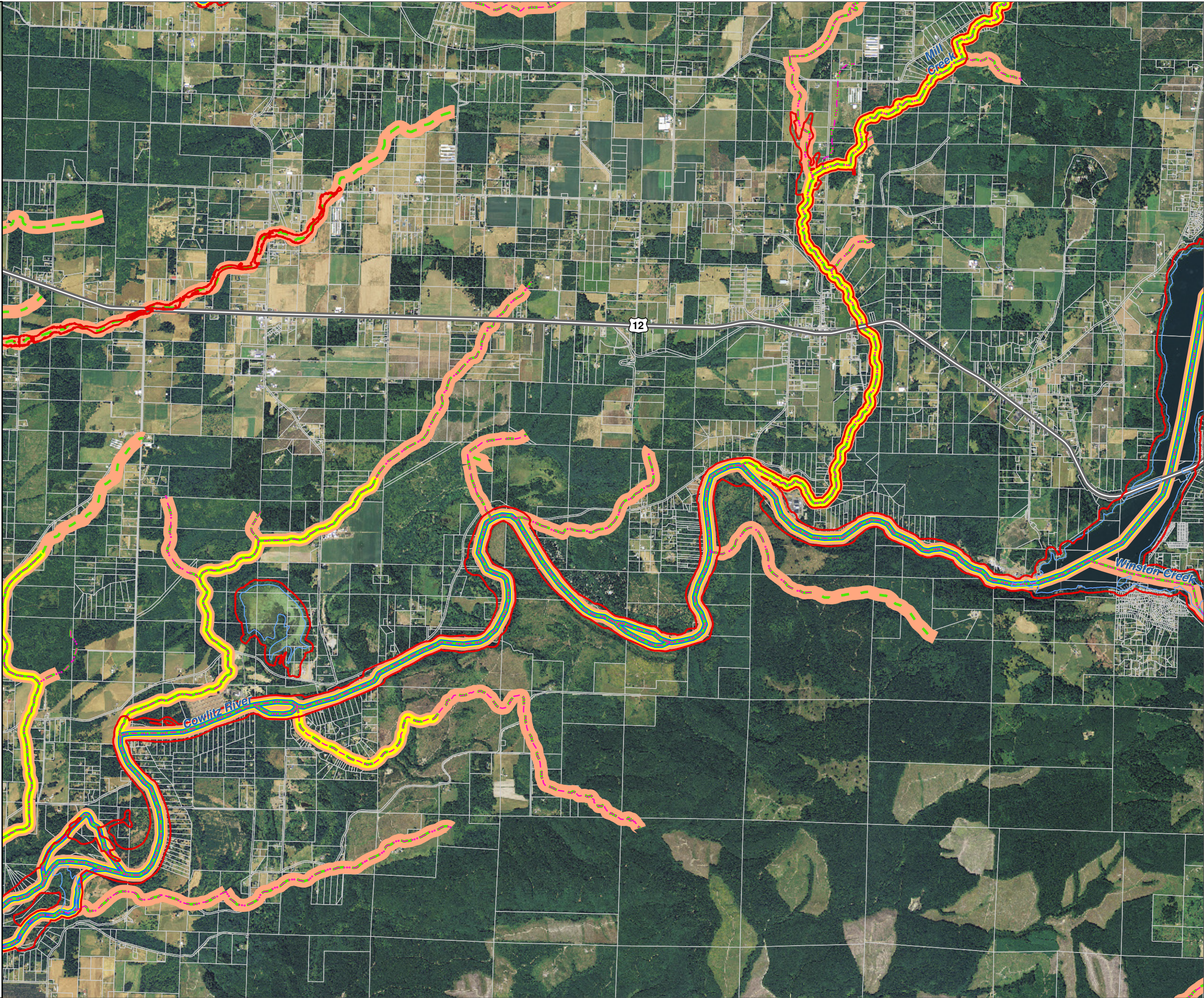
0 0.25 0.5
Miles
1:48,000



Data: Lewis County, USFWS NWI, FEMA, WA DNR, WSDOT, NRCS NAIP

Shoreline jurisdiction boundaries depicted on this map are approximate. They have not been formally delineated or surveyed and are intended for planning purposes only. Additional site-specific evaluation may be needed to confirm/verify information shown on this map.

Lewis County Coalition



Lewis County, Washington
Shoreline Master Program

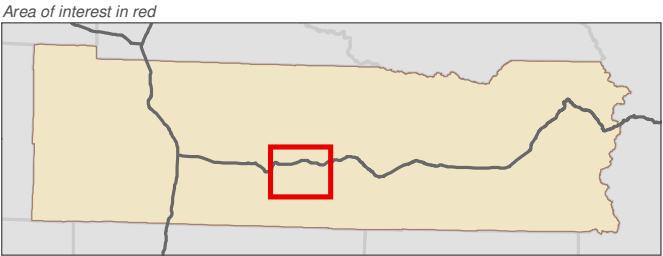
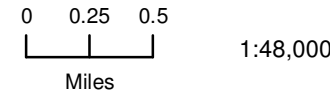
Map 18A - WDFW PHS Fish Species

Figure 25

Date: 6/3/2014

Species Name

- Winter Steelhead
- Fall Chum
- Spring Chinook
- Fall Chinook
- Coho Salmon
- SMA Lakes
- Highways
- Parcels
- SMA Jurisdiction
- City
- UGA



Data: Lewis County, USFWS NWI, FEMA, WA DNR, WSDOT, NRCS NAIP

Shoreline jurisdiction boundaries depicted on this map are approximate. They have not been formally delineated or surveyed and are intended for planning purposes only. Additional site-specific evaluation may be needed to confirm/verify information shown on this map.

Lewis County Coalition



Lewis County, Washington
Shoreline Master Program

Map 18A - WDFW PHS Fish Species

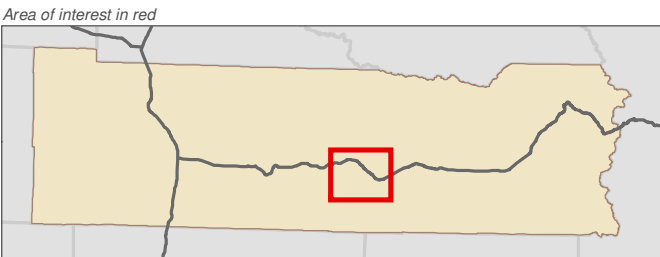
Figure 26

Date: 6/3/2014

Species Name

- Winter Steelhead
- Fall Chum
- Spring Chinook
- Fall Chinook
- Coho Salmon
- SMA Lakes
- Highways
- Parcels
- SMA Jurisdiction
- City
- UGA

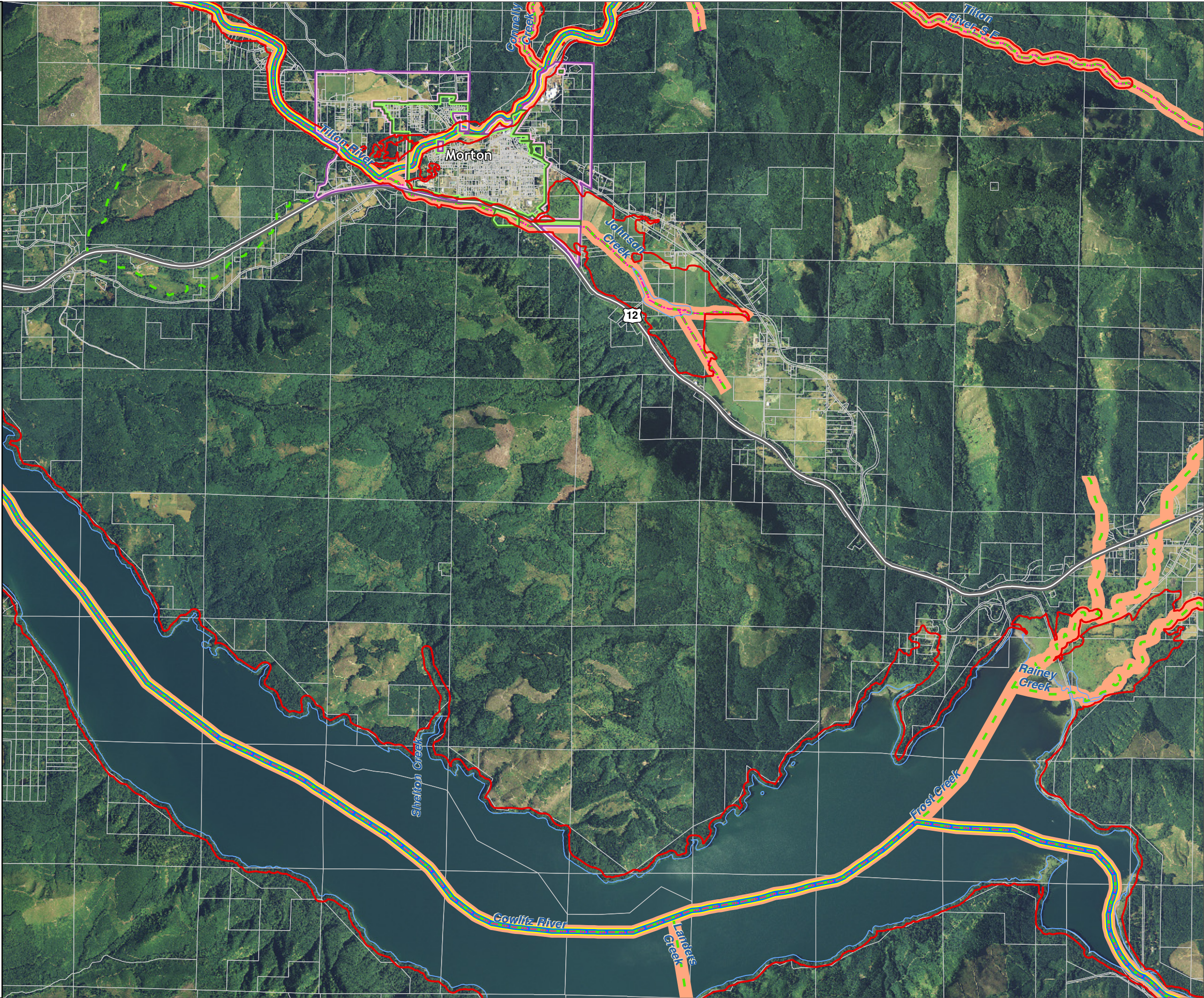
0 0.25 0.5
Miles
1:48,000



Data: Lewis County, USFWS NWI, FEMA, WA DNR, WSDOT, NRCS NAIP

Shoreline jurisdiction boundaries depicted on this map are approximate. They have not been formally delineated or surveyed and are intended for planning purposes only. Additional site-specific evaluation may be needed to confirm/verify information shown on this map.

Lewis County Coalition



Lewis County, Washington
Shoreline Master Program

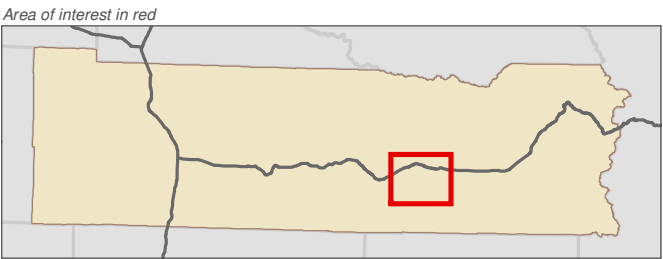
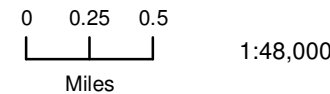
Map 18A - WDFW PHS Fish Species

Figure 27

Date: 6/3/2014

Species Name

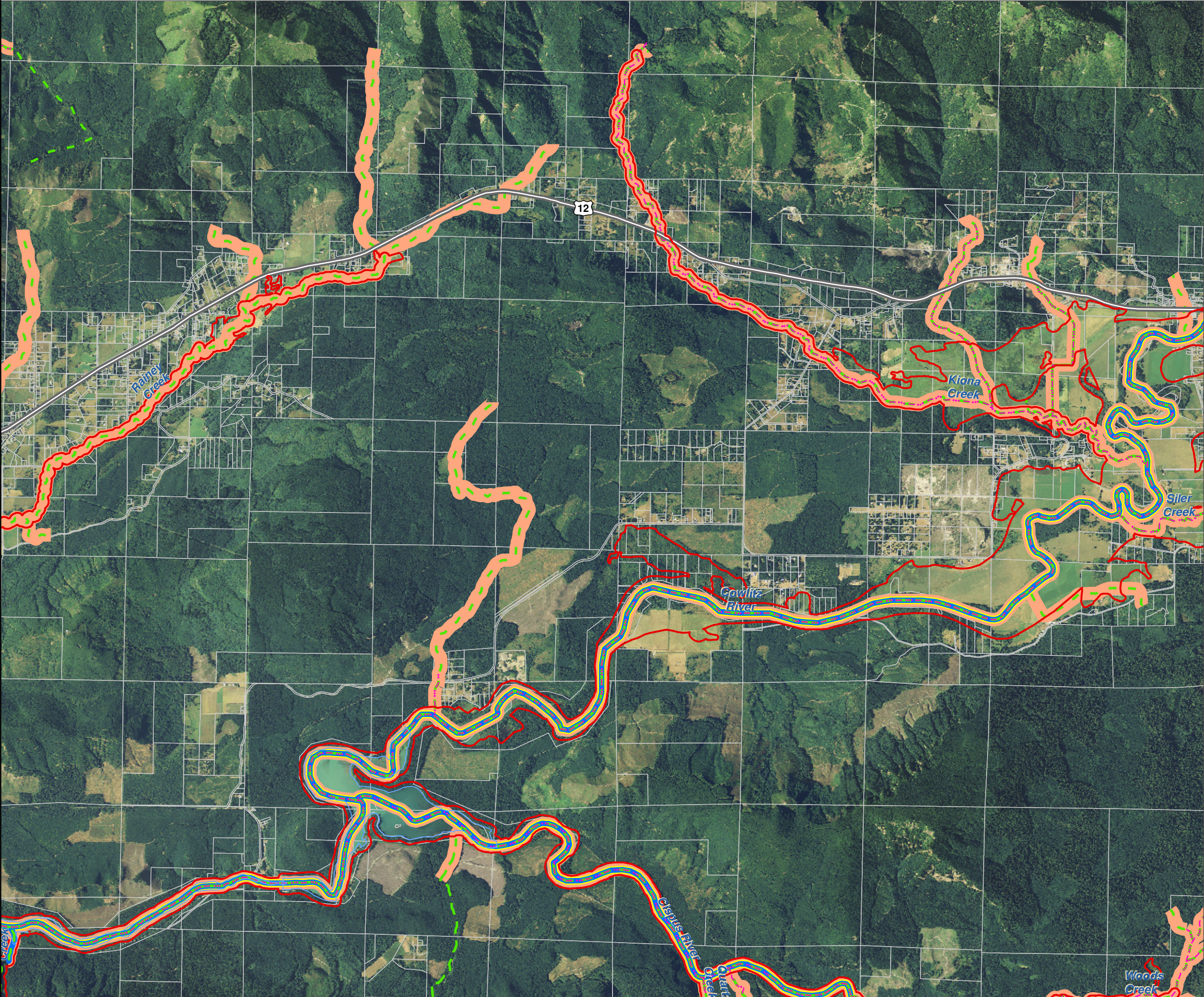
- Winter Steelhead
- Fall Chum
- Spring Chinook
- Fall Chinook
- Coho Salmon
- SMA Lakes
- Highways
- Parcels
- SMA Jurisdiction
- City
- UGA



Data: Lewis County, USFWS NWI, FEMA, WA DNR, WSDOT, NRCS NAIP

Shoreline jurisdiction boundaries depicted on this map are approximate. They have not been formally delineated or surveyed and are intended for planning purposes only. Additional site-specific evaluation may be needed to confirm/verify information shown on this map.

Lewis County Coalition



Lewis County, Washington
Shoreline Master Program

Map 18A - WDFW PHS Fish Species

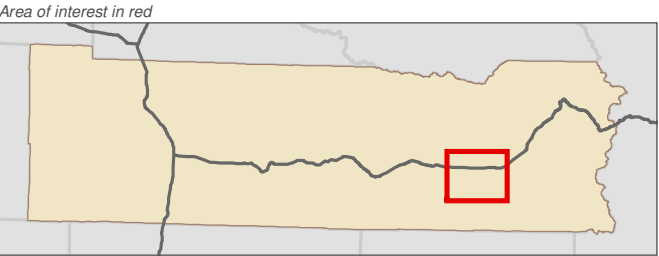
Figure 28

Date: 6/3/2014

Species Name

- Winter Steelhead
- Fall Chum
- Spring Chinook
- Fall Chinook
- Coho Salmon
- SMA Lakes
- Highways
- Parcels
- SMA Jurisdiction
- City
- UGA

0 0.25 0.5
Miles
1:48,000



Data: Lewis County, USFWS NWI, FEMA, WA DNR, WSDOT, NRCS NAIP

Shoreline jurisdiction boundaries depicted on this map are approximate. They have not been formally delineated or surveyed and are intended for planning purposes only. Additional site-specific evaluation may be needed to confirm/verify information shown on this map.

Lewis County Coalition



Lewis County, Washington
Shoreline Master Program

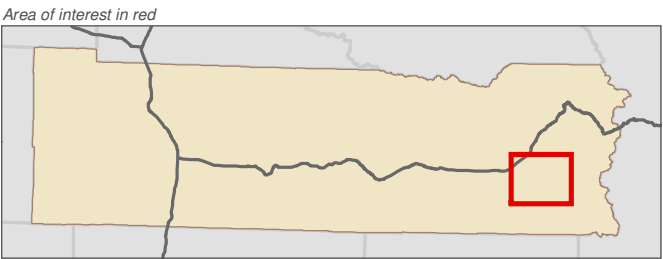
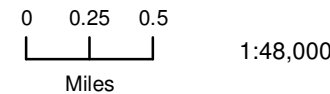
Map 18A - WDFW PHS Fish Species

Figure 29

Date: 6/3/2014

Species Name

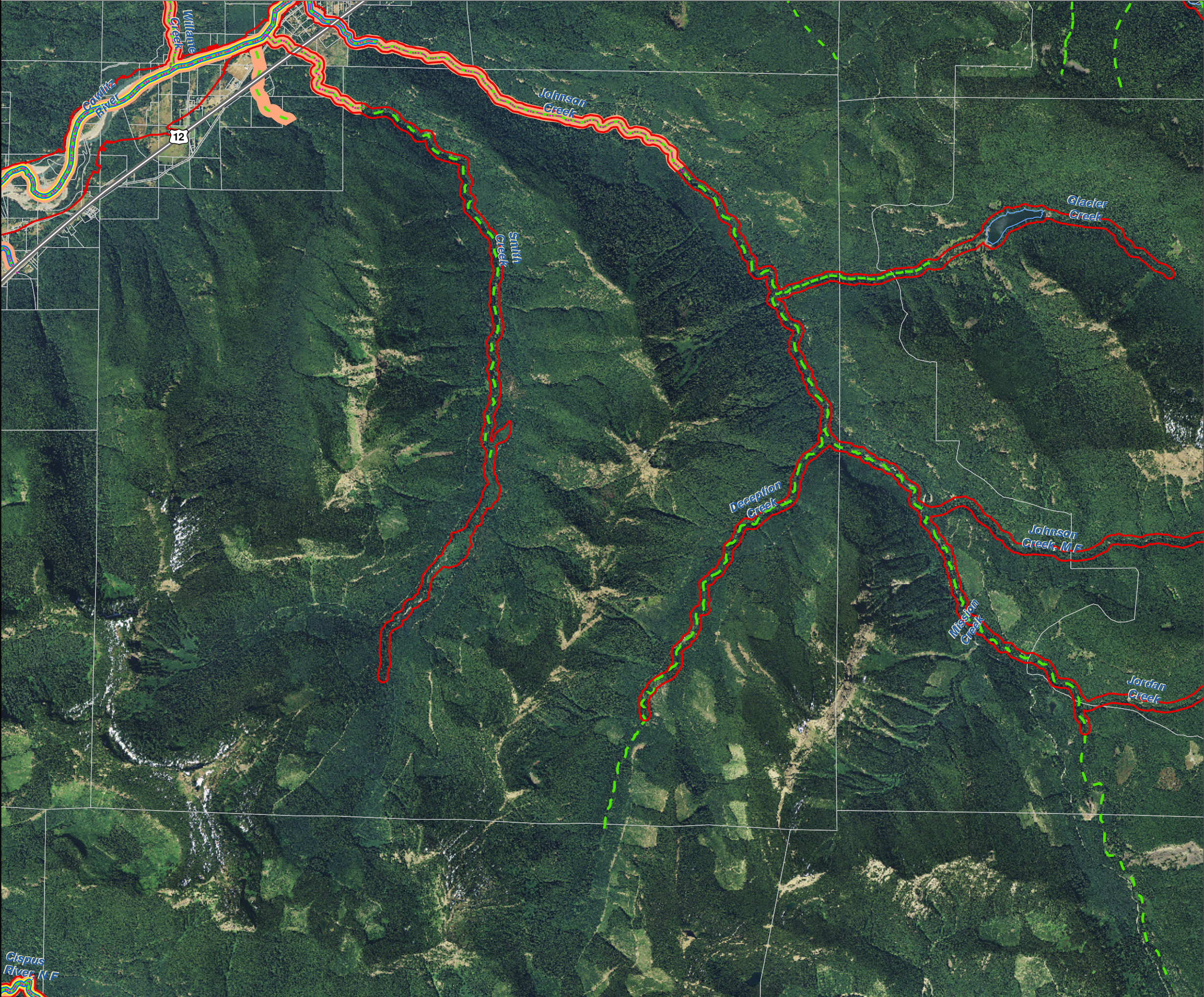
- Winter Steelhead
- Fall Chum
- Spring Chinook
- Fall Chinook
- Coho Salmon
- SMA Lakes
- Highways
- Parcels
- SMA Jurisdiction
- City
- UGA



Data: Lewis County, USFWS NWI, FEMA, WA DNR, WSDOT, NRCS NAIP

Shoreline jurisdiction boundaries depicted on this map are approximate. They have not been formally delineated or surveyed and are intended for planning purposes only. Additional site-specific evaluation may be needed to confirm/verify information shown on this map.

Lewis County Coalition



Lewis County, Washington
Shoreline Master Program

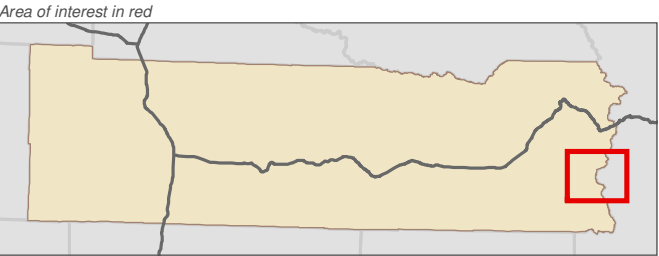
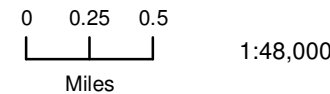
Map 18A - WDFW PHS Fish Species

Figure 30

Date: 6/3/2014

Species Name

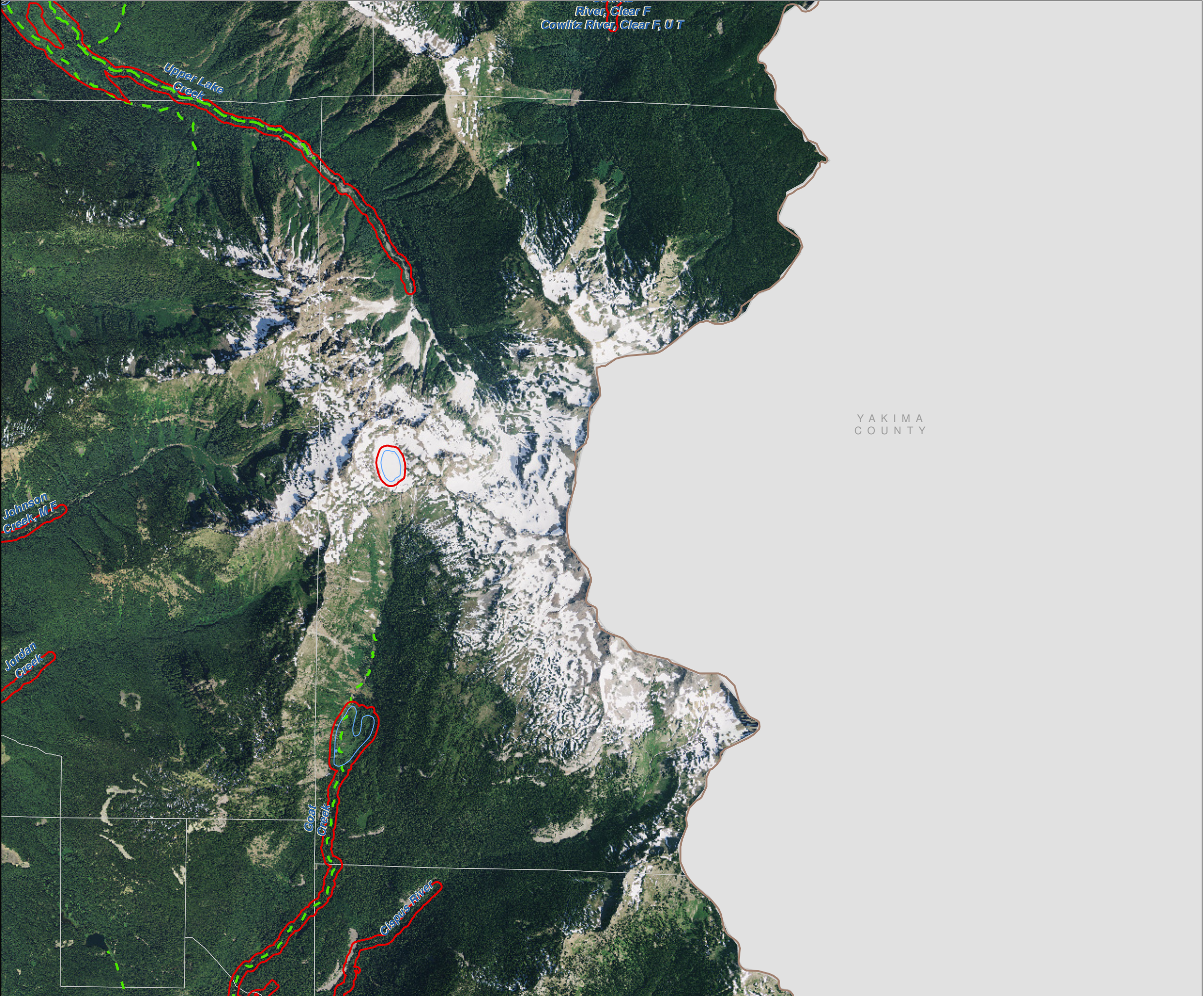
- Winter Steelhead
- Fall Chum
- Spring Chinook
- Fall Chinook
- Coho Salmon
- SMA Lakes
- Highways
- Parcels
- SMA Jurisdiction
- City
- UGA



Data: Lewis County, USFWS NWI, FEMA, WA DNR, WSDOT, NRCS NAIP

Shoreline jurisdiction boundaries depicted on this map are approximate. They have not been formally delineated or surveyed and are intended for planning purposes only. Additional site-specific evaluation may be needed to confirm/verify information shown on this map.

Lewis County Coalition



Lewis County, Washington
Shoreline Master Program

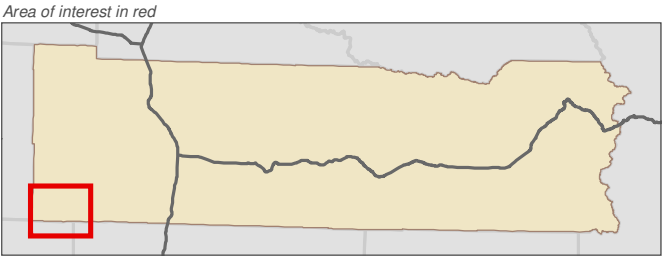
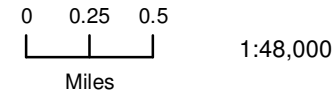
Map 18A - WDFW PHS Fish Species

Figure 31

Date: 6/3/2014

Species Name

- Winter Steelhead
- Fall Chum
- Spring Chinook
- Fall Chinook
- Coho Salmon
- SMA Lakes
- Highways
- Parcels
- SMA Jurisdiction
- City
- UGA



Data: Lewis County, USFWS NWI, FEMA, WA DNR, WSDOT, NRCS NAIP

Shoreline jurisdiction boundaries depicted on this map are approximate. They have not been formally delineated or surveyed and are intended for planning purposes only. Additional site-specific evaluation may be needed to confirm/verify information shown on this map.

Lewis County Coalition



WAHKIAKUM
COUNTY

COWLITZ
COUNTY

Lewis County, Washington
Shoreline Master Program

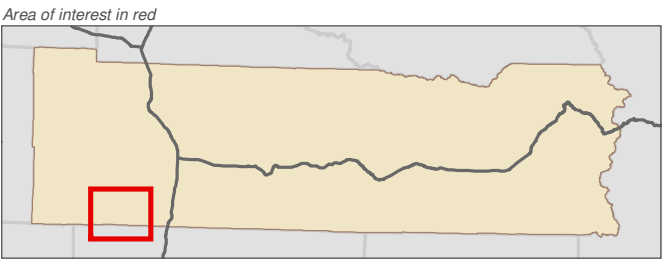
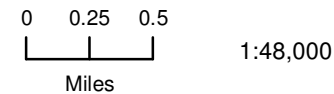
Map 18A - WDFW PHS Fish Species

Figure 32

Date: 6/3/2014

Species Name

- Winter Steelhead
- Fall Chum
- Spring Chinook
- Fall Chinook
- Coho Salmon
- SMA Lakes
- Highways
- Parcels
- SMA Jurisdiction
- City
- UGA



Data: Lewis County, USFWS NWI, FEMA, WA DNR, WSDOT, NRCS NAIP

Shoreline jurisdiction boundaries depicted on this map are approximate. They have not been formally delineated or surveyed and are intended for planning purposes only. Additional site-specific evaluation may be needed to confirm/verify information shown on this map.

Lewis County Coalition



COWLITZ
COUNTY

Lewis County, Washington
Shoreline Master Program

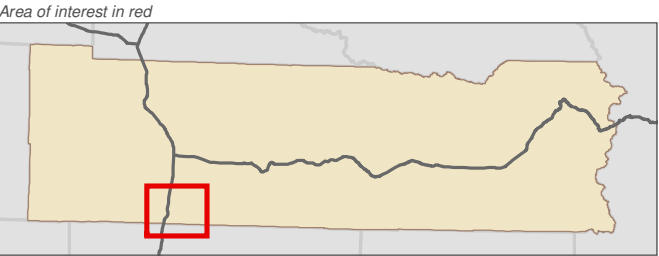
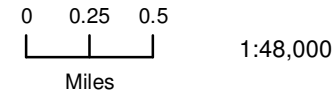
Map 18A - WDFW PHS Fish Species

Figure 33

Date: 6/3/2014

Species Name

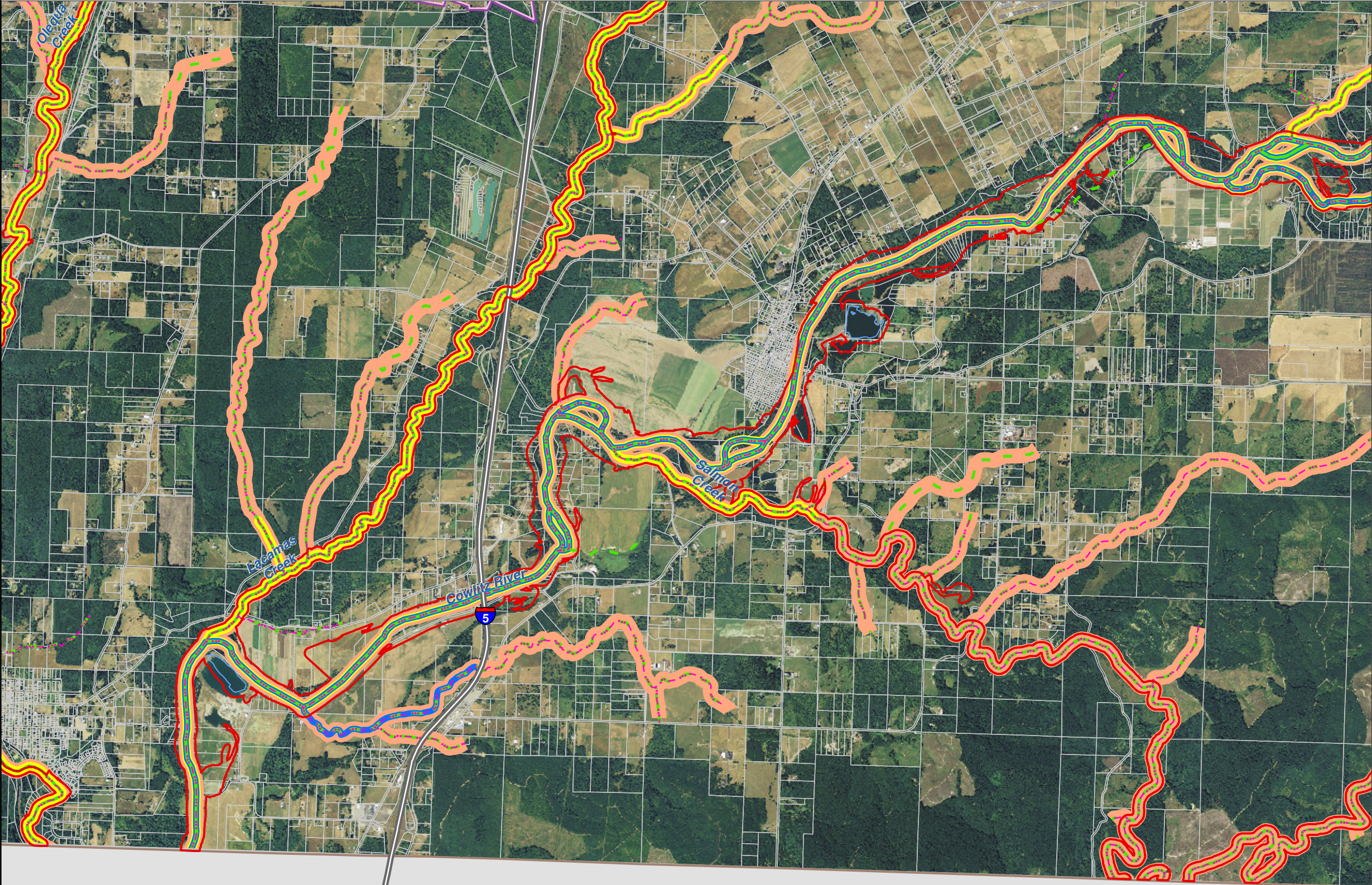
- Winter Steelhead
- Fall Chum
- Spring Chinook
- Fall Chinook
- Coho Salmon
- SMA Lakes
- Highways
- Parcels
- SMA Jurisdiction
- City
- UGA



Data: Lewis County, USFWS NWI, FEMA, WA DNR, WSDOT, NRCS NAIP

Shoreline jurisdiction boundaries depicted on this map are approximate. They have not been formally delineated or surveyed and are intended for planning purposes only. Additional site-specific evaluation may be needed to confirm/verify information shown on this map.

Lewis County Coalition



COWLITZ
COUNTY

Lewis County, Washington
Shoreline Master Program

Map 18A - WDFW PHS Fish Species

Figure 34

Date: 6/3/2014

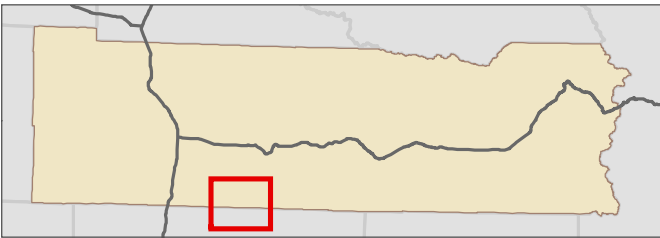
Species Name

- Winter Steelhead
- Fall Chum
- Spring Chinook
- Fall Chinook
- Coho Salmon
- SMA Lakes
- Highways
- Parcels
- SMA Jurisdiction
- City
- UGA

0 0.25 0.5
Miles
1:48,000



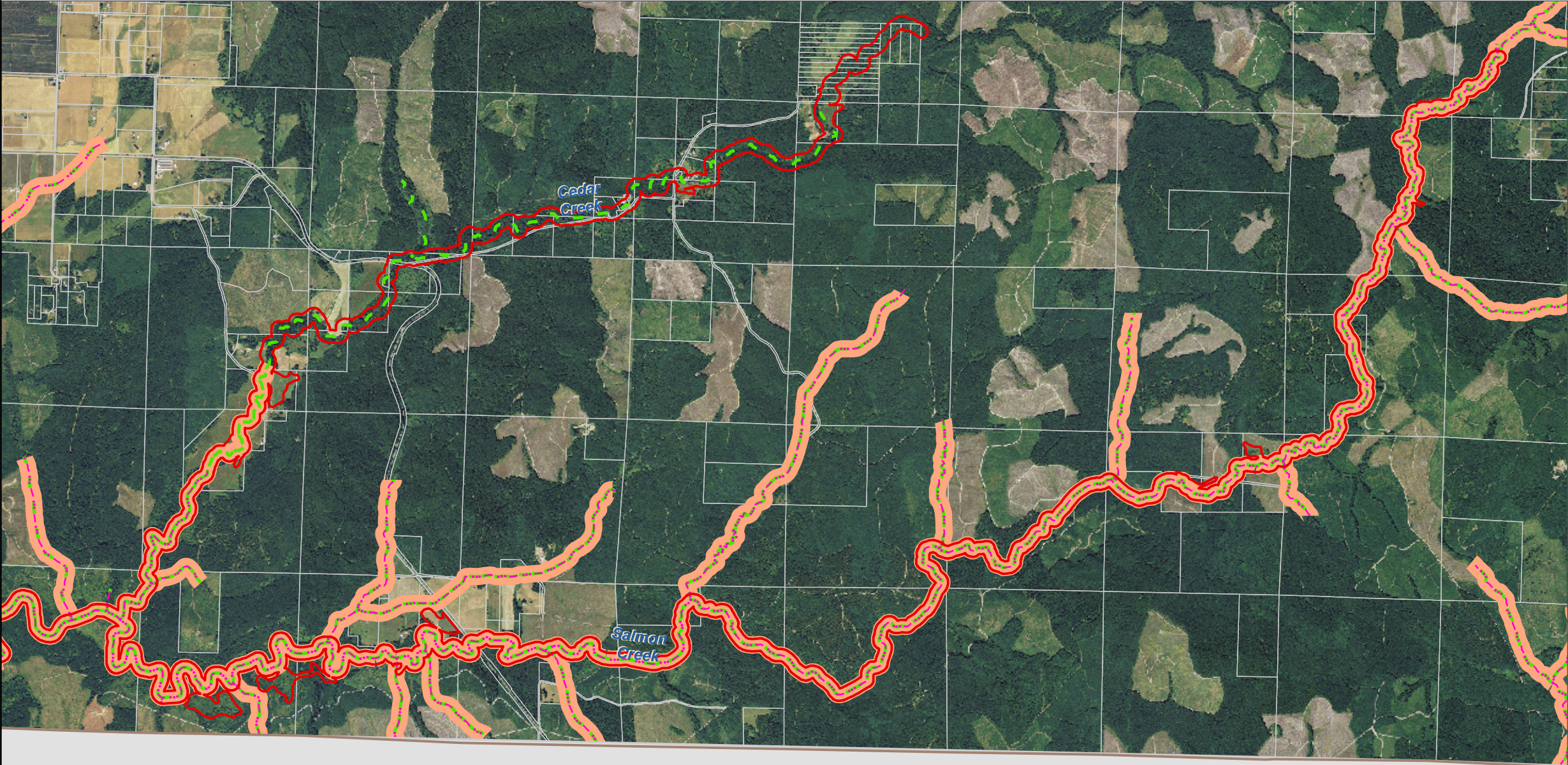
Area of interest in red



Data: Lewis County, USFWS NWI, FEMA, WA DNR, WSDOT, NRCS NAIP

Shoreline jurisdiction boundaries depicted on this map are approximate. They have not been formally delineated or surveyed and are intended for planning purposes only. Additional site-specific evaluation may be needed to confirm/verify information shown on this map.

Lewis County Coalition



COWLITZ
COUNTY

Lewis County, Washington
Shoreline Master Program

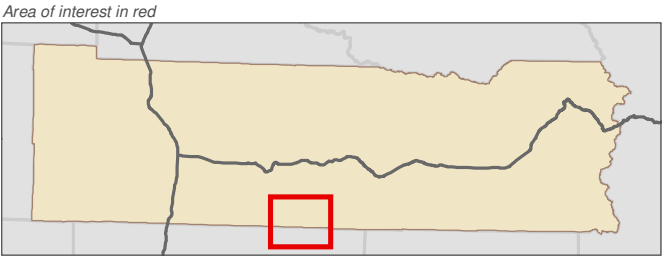
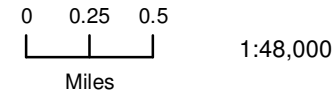
Map 18A - WDFW PHS Fish Species

Figure 35

Date: 6/3/2014

Species Name

- Winter Steelhead
- Fall Chum
- Spring Chinook
- Fall Chinook
- Coho Salmon
- SMA Lakes
- Highways
- Parcels
- SMA Jurisdiction
- City
- UGA



Data: Lewis County, USFWS NWI, FEMA, WA DNR, WSDOT, NRCS NAIP

Shoreline jurisdiction boundaries depicted on this map are approximate. They have not been formally delineated or surveyed and are intended for planning purposes only. Additional site-specific evaluation may be needed to confirm/verify information shown on this map.

Lewis County Coalition



COWLITZ
COUNTY

Lewis County, Washington
Shoreline Master Program

Map 18A - WDFW PHS Fish Species

Figure 36

Date: 6/3/2014

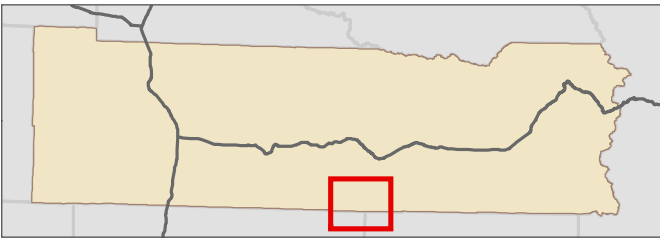
Species Name

- Winter Steelhead
- Fall Chum
- Spring Chinook
- Fall Chinook
- Coho Salmon
- SMA Lakes
- Highways
- Parcels
- SMA Jurisdiction
- City
- UGA

0 0.25 0.5
Miles
1:48,000



Area of interest in red



Data: Lewis County, USFWS NWI, FEMA,
WA DNR, WSDOT, NRCS NAIP

Shoreline jurisdiction boundaries depicted on this map are approximate. They have not been formally delineated or surveyed and are intended for planning purposes only. Additional site-specific evaluation may be needed to confirm/verify information shown on this map.

Lewis County Coalition



COWLITZ
COUNTY

SKAMANIA
COUNTY

Lewis County, Washington
Shoreline Master Program

Map 18A - WDFW PHS Fish Species

Figure 37

Date: 6/3/2014

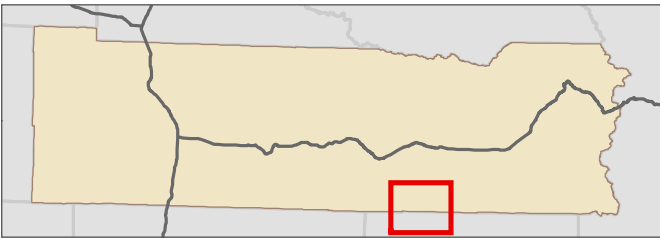
Species Name

- Winter Steelhead
- Fall Chum
- Spring Chinook
- Fall Chinook
- Coho Salmon
- SMA Lakes
- Highways
- Parcels
- SMA Jurisdiction
- City
- UGA

0 0.25 0.5
Miles
1:48,000



Area of interest in red



Data: Lewis County, USFWS NWI, FEMA,
WA DNR, WSDOT, NRCS NAIP

Shoreline jurisdiction boundaries depicted on this map are approximate. They have not been formally delineated or surveyed and are intended for planning purposes only. Additional site-specific evaluation may be needed to confirm/verify information shown on this map.

Lewis County Coalition



SKAMANIA
COUNTY

Lewis County, Washington
Shoreline Master Program

Map 18A - WDFW PHS Fish Species

Figure 38

Date: 6/3/2014

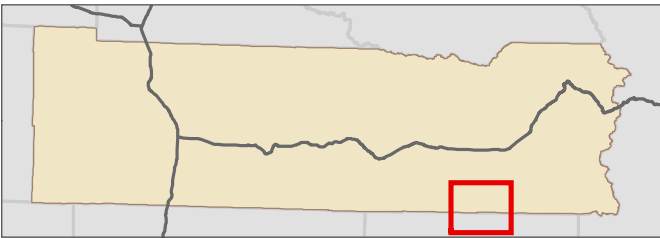
Species Name

- Winter Steelhead
- Fall Chum
- Spring Chinook
- Fall Chinook
- Coho Salmon
- SMA Lakes
- Highways
- Parcels
- SMA Jurisdiction
- City
- UGA

0 0.25 0.5
Miles
1:48,000



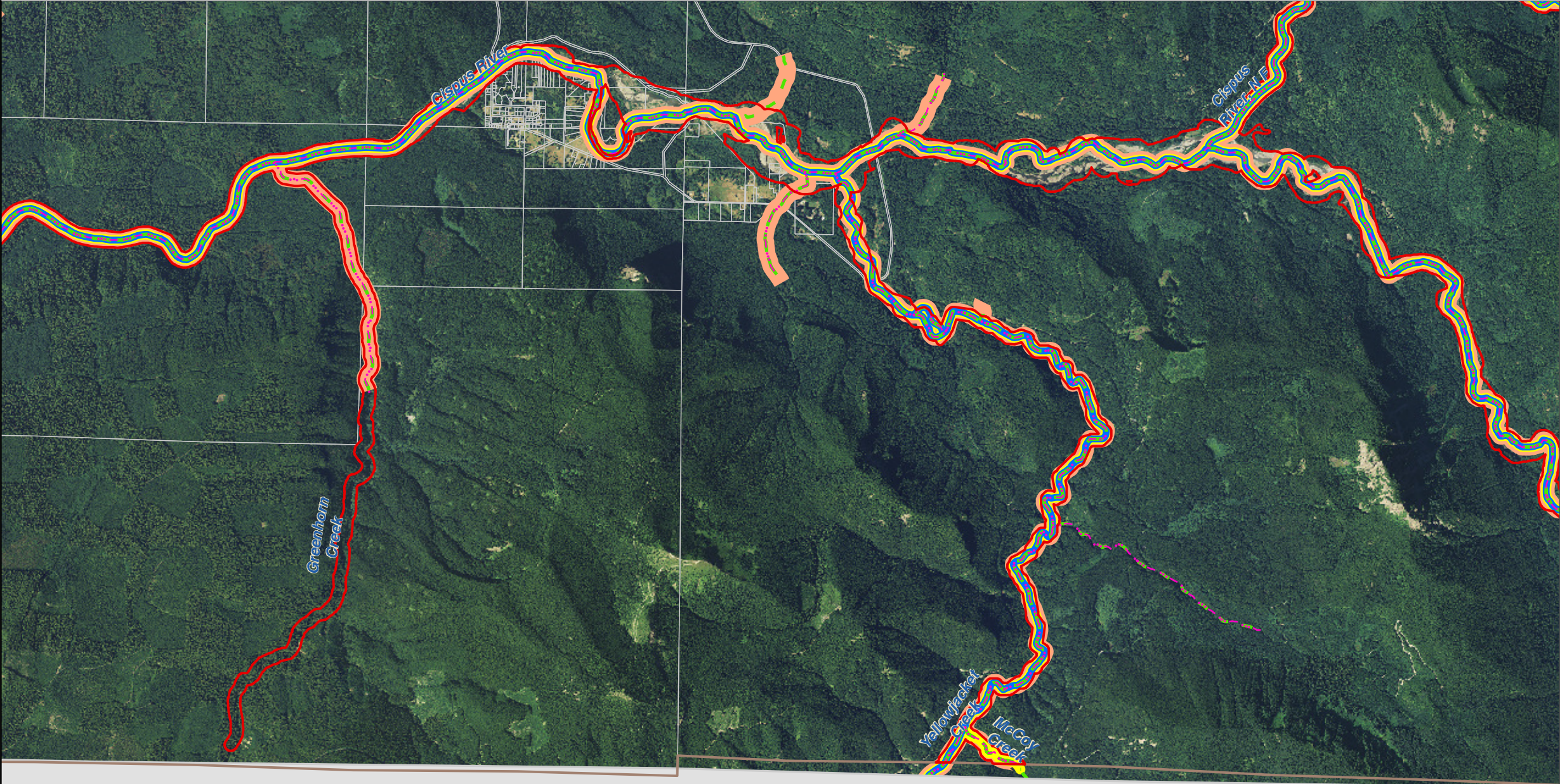
Area of interest in red



Data: Lewis County, USFWS NWI, FEMA,
WA DNR, WSDOT, NRCS NAIP

Shoreline jurisdiction boundaries depicted on this map are approximate. They have not been formally delineated or surveyed and are intended for planning purposes only. Additional site-specific evaluation may be needed to confirm/verify information shown on this map.

Lewis County Coalition



SKAMANIA
COUNTY

Lewis County, Washington
Shoreline Master Program

Map 18A - WDFW PHS Fish Species

Figure 39

Date: 6/3/2014

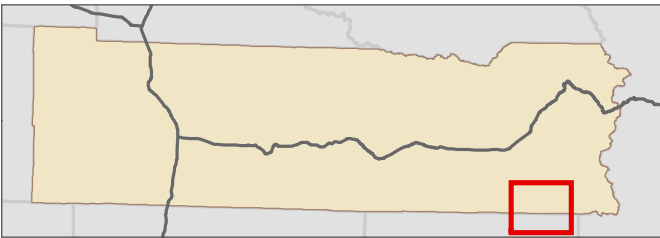
Species Name

- Winter Steelhead
- Fall Chum
- Spring Chinook
- Fall Chinook
- Coho Salmon
- SMA Lakes
- Highways
- Parcels
- SMA Jurisdiction
- City
- UGA

0 0.25 0.5
Miles
1:48,000



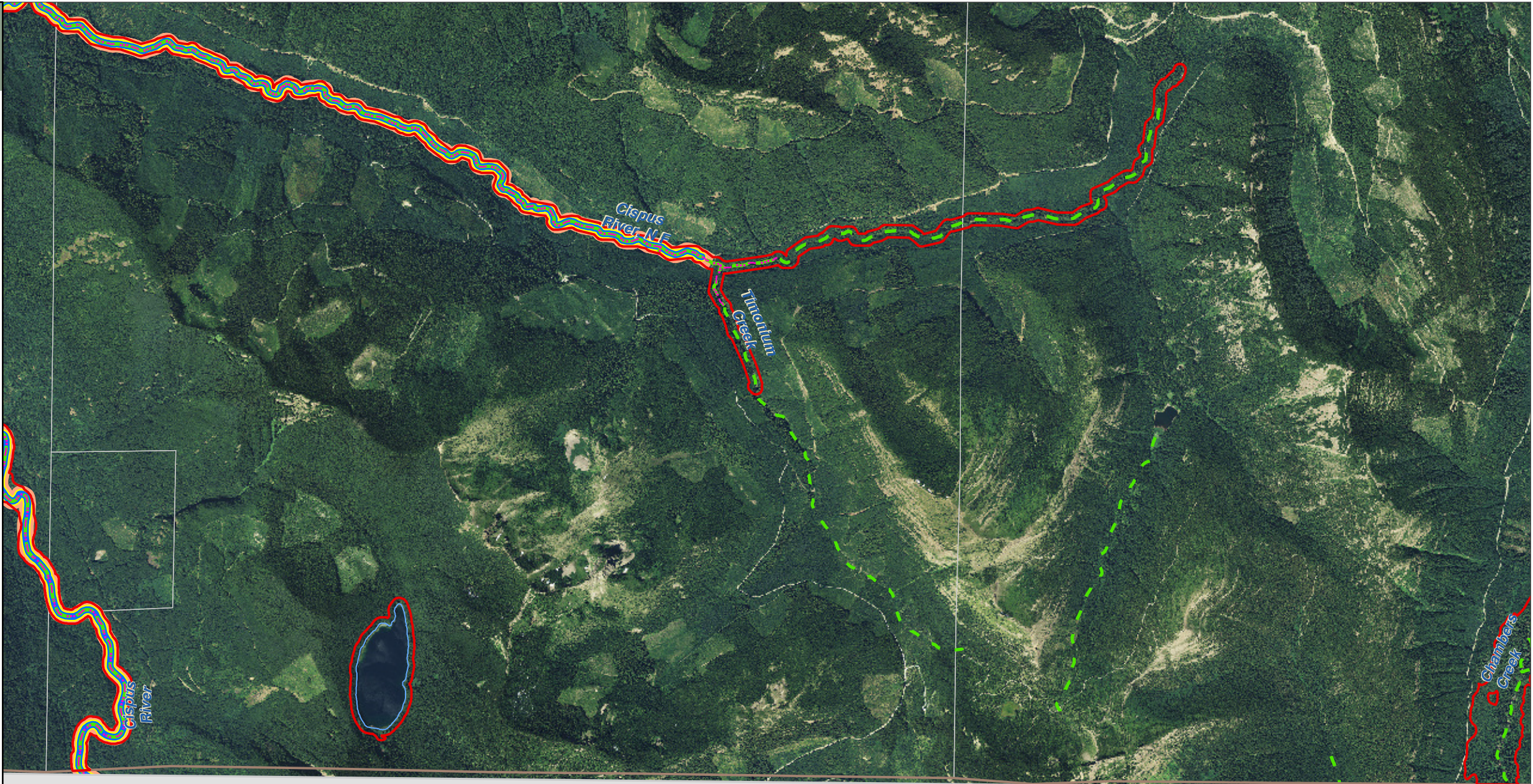
Area of interest in red



Data: Lewis County, USFWS NWI, FEMA, WA DNR, WSDOT, NRCS NAIP

Shoreline jurisdiction boundaries depicted on this map are approximate. They have not been formally delineated or surveyed and are intended for planning purposes only. Additional site-specific evaluation may be needed to confirm/verify information shown on this map.

Lewis County Coalition



SKAMANIA
COUNTY

Lewis County, Washington
Shoreline Master Program

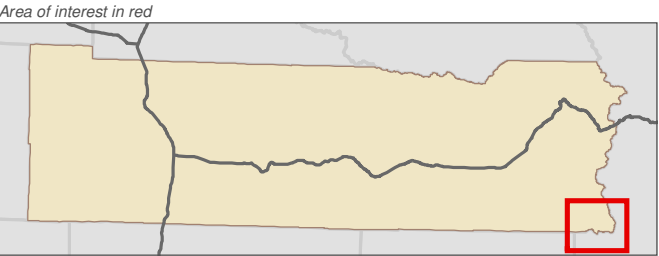
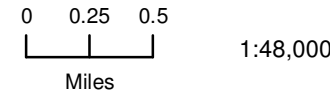
Map 18A - WDFW PHS Fish Species

Figure 40

Date: 6/3/2014

Species Name

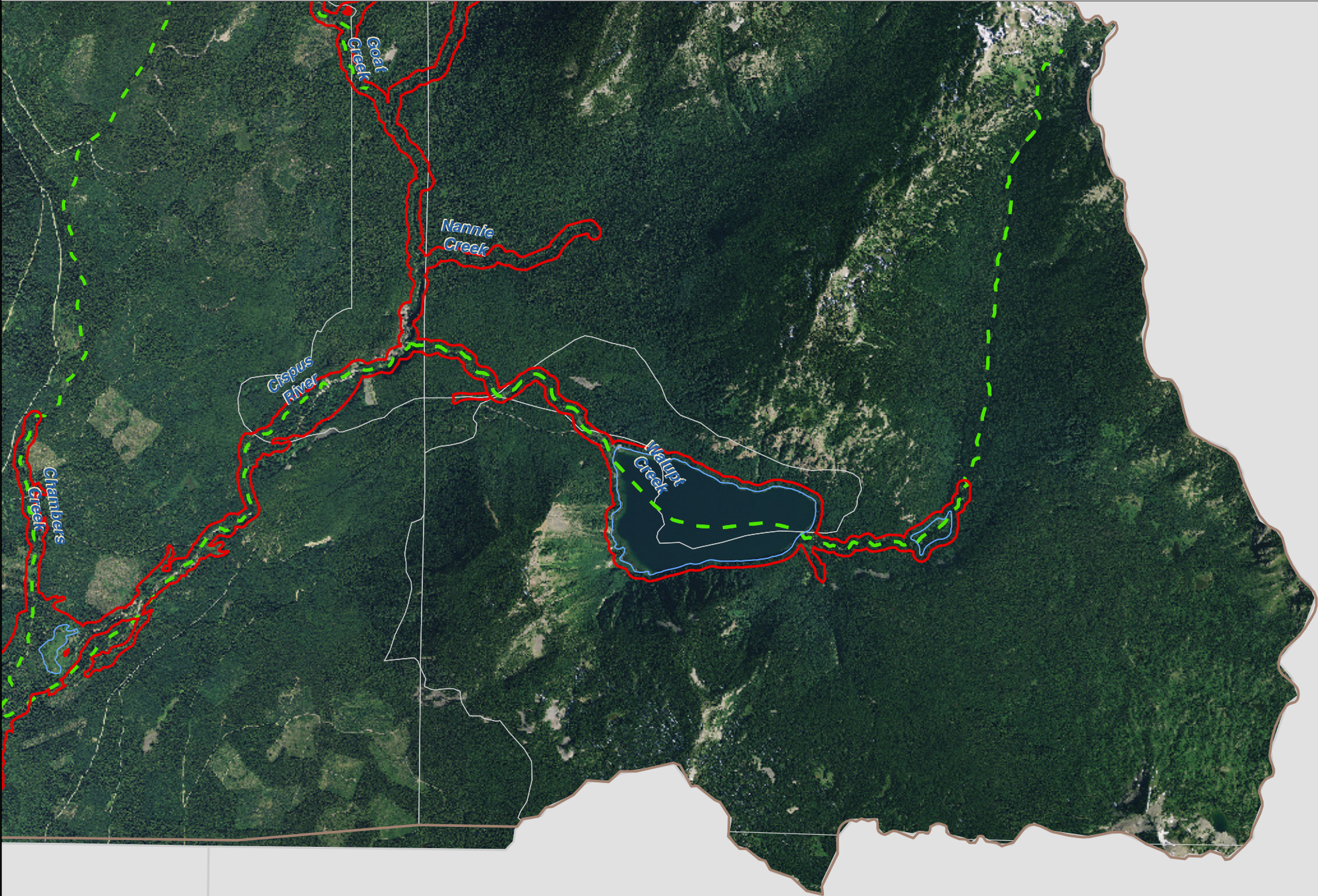
- Winter Steelhead
- Fall Chum
- Spring Chinook
- Fall Chinook
- Coho Salmon
- SMA Lakes
- Highways
- Parcels
- SMA Jurisdiction
- City
- UGA



Data: Lewis County, USFWS NWI, FEMA, WA DNR, WSDOT, NRCS NAIP

Shoreline jurisdiction boundaries depicted on this map are approximate. They have not been formally delineated or surveyed and are intended for planning purposes only. Additional site-specific evaluation may be needed to confirm/verify information shown on this map.

Lewis County Coalition



SKAMANIA
COUNTY

YAKIMA
COUNTY