

Lewis County, Washington
Shoreline Master Program

Map 21A - Water Quality
303(d) Listed Waterbodies

Figure 1

Date: 6/3/2014

303d Waterbodies by Category

- Category 1

Category 2

Category 4a

Category 4b

Category 4c

Category 5
- SMA Rivers & Streams

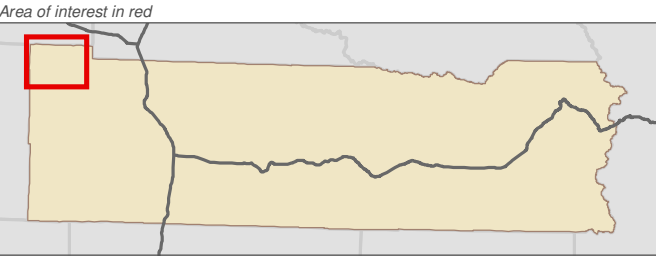

Highways

SMA Jurisdiction

City

UGA

303d Categories:
Category 1: Meets tested standards
Category 2: Waters of concern
Category 4: Polluted waters that do not require a TMDL
 4a: Approved TMDL control plan in place
 4b: Approved pollution control plan in place
 4c: Cause cannot be addressed through TMDL
Category 5: Polluted waters that require a TMDL



Data: Lewis County, USFWS NWI, FEMA, WA DNR, WSDOT, NRCS NAIP

Shoreline jurisdiction boundaries depicted on this map are approximate. They have not been formally delineated or surveyed and are intended for planning purposes only. Additional site-specific evaluation may be needed to confirm/verify information shown on this map.

Lewis County Coalition

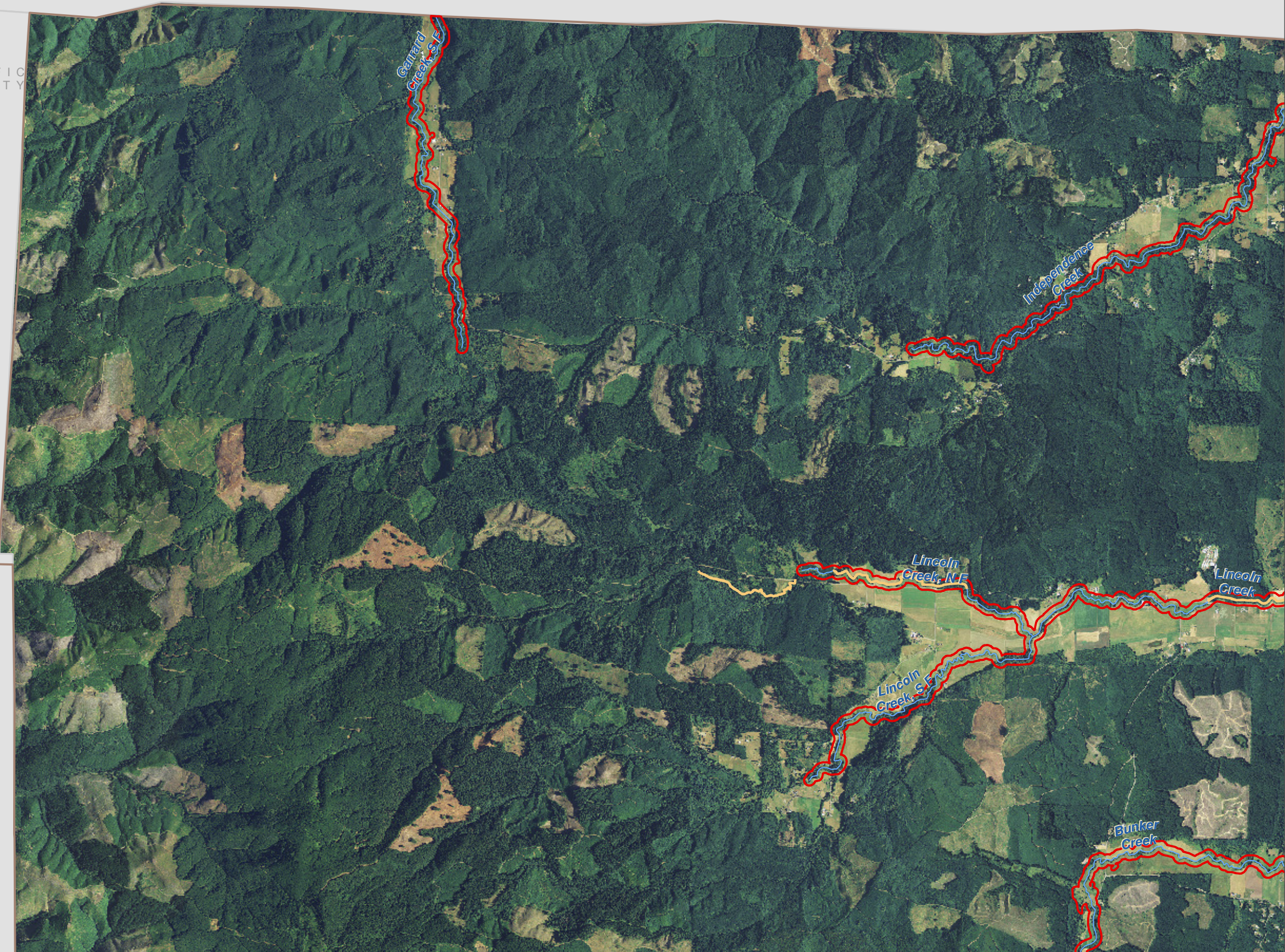


City of Morton City of Winlock



GRAYS
HARBOR
COUNTY

PACIFIC
COUNTY



Lewis County, Washington
Shoreline Master Program

Map 21A - Water Quality
303(d) Listed Waterbodies

Figure 2

Date: 6/3/2014

303d Waterbodies by Category

- Category 1

Category 2

Category 4a

Category 4b

Category 4c

Category 5
- SMA Rivers & Streams

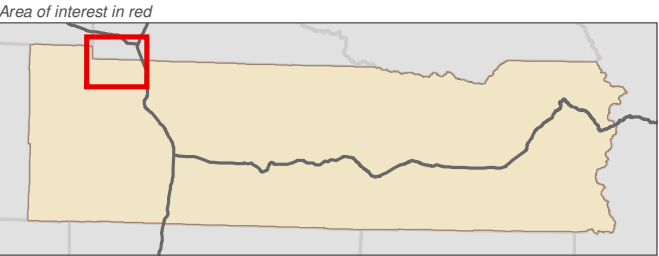
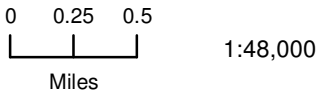
Highways

SMA Jurisdiction

City

UGA

303d Categories:
Category 1: Meets tested standards
Category 2: Waters of concern
Category 4: Polluted waters that do not require a TMDL
 4a: Approved TMDL control plan in place
 4b: Approved pollution control plan in place
 4c: Cause cannot be addressed through TMDL
Category 5: Polluted waters that require a TMDL



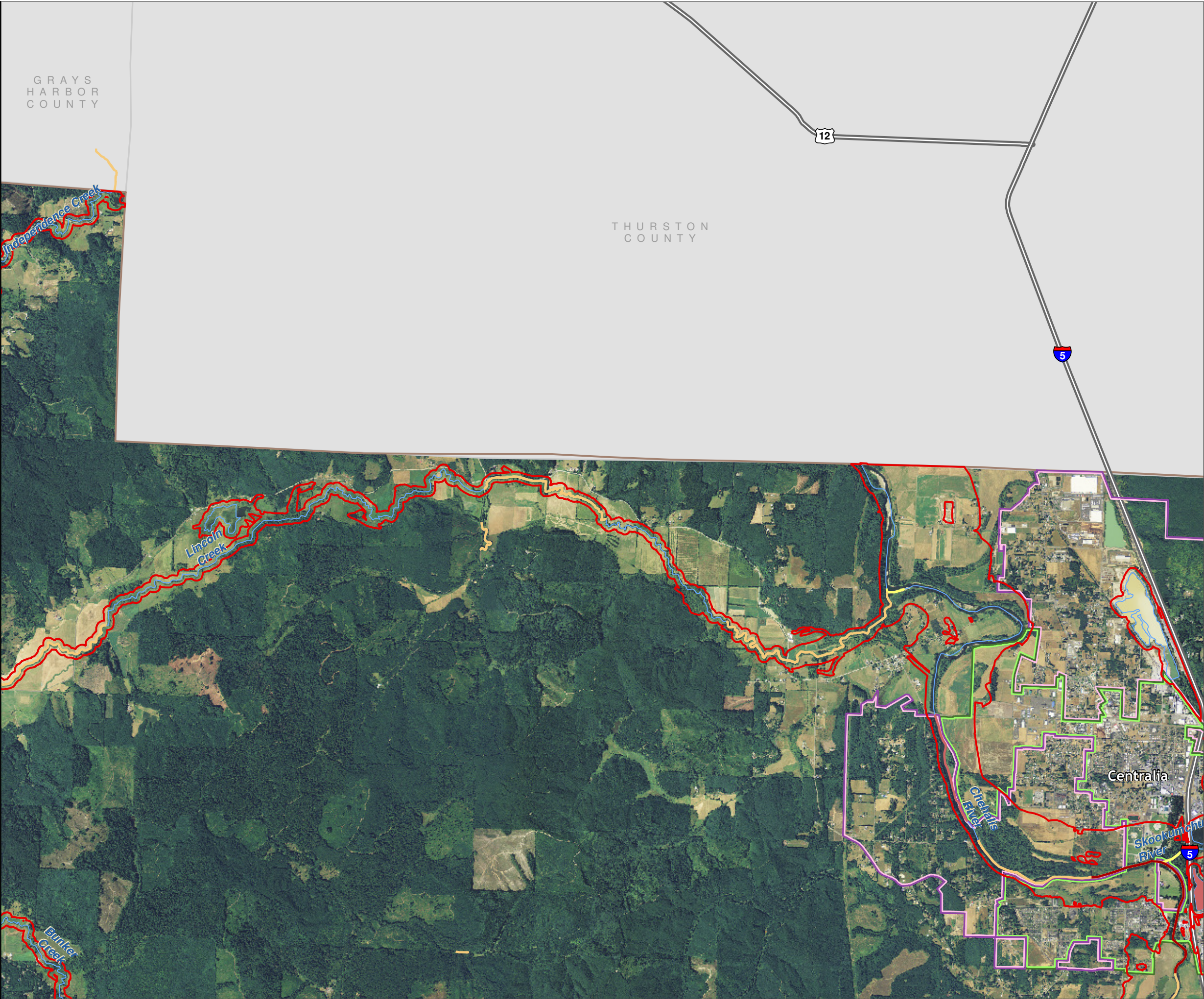
Data: Lewis County, USFWS NWI, FEMA, WA DNR, WSDOT, NRCS NAIP

Shoreline jurisdiction boundaries depicted on this map are approximate. They have not been formally delineated or surveyed and are intended for planning purposes only. Additional site-specific evaluation may be needed to confirm/verify information shown on this map.

Lewis County Coalition



City of Morton City of Winlock



Lewis County, Washington
Shoreline Master Program

Map 21A - Water Quality
303(d) Listed Waterbodies

Figure 3

Date: 6/3/2014

303d Waterbodies by Category

- Category 1

Category 2

Category 4a

Category 4b

Category 4c

Category 5
- SMA Rivers & Streams

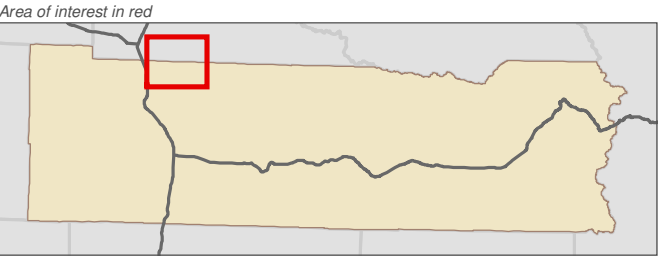
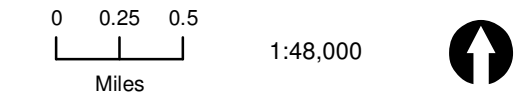
Highways

SMA Jurisdiction

City

UGA

303d Categories:
Category 1: Meets tested standards
Category 2: Waters of concern
Category 4: Polluted waters that do not require a TMDL
 4a: Approved TMDL control plan in place
 4b: Approved pollution control plan in place
 4c: Cause cannot be addressed through TMDL
Category 5: Polluted waters that require a TMDL



Data: Lewis County, USFWS NWI, FEMA, WA DNR, WSDOT, NRCS NAIP

Shoreline jurisdiction boundaries depicted on this map are approximate. They have not been formally delineated or surveyed and are intended for planning purposes only. Additional site-specific evaluation may be needed to confirm/verify information shown on this map.

Lewis County
Washington's First County
est. 1854

CENTRALIA

1883
CHEHALIS, WASHINGTON

City of Morton

City of Winlock



Lewis County, Washington
Shoreline Master Program

Map 21A - Water Quality
303(d) Listed Waterbodies

Figure 4

Date: 6/3/2014

303d Waterbodies by Category

- Category 1

Category 2

Category 4a

Category 4b

Category 4c

Category 5
- SMA Rivers & Streams

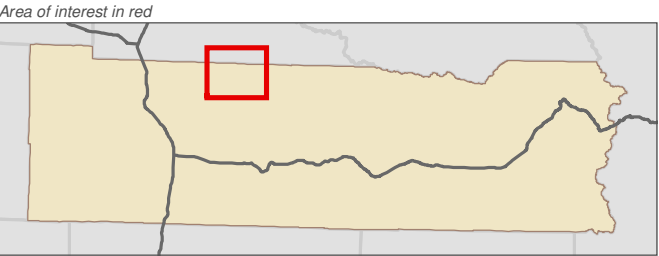
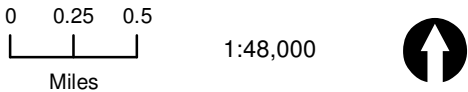
Highways

SMA Jurisdiction

City

UGA

303d Categories:
Category 1: Meets tested standards
Category 2: Waters of concern
Category 4: Polluted waters that do not require a TMDL
 4a: Approved TMDL control plan in place
 4b: Approved pollution control plan in place
 4c: Cause cannot be addressed through TMDL
Category 5: Polluted waters that require a TMDL



Data: Lewis County, USFWS NWI, FEMA, WA DNR, WSDOT, NRCS NAIP

Shoreline jurisdiction boundaries depicted on this map are approximate. They have not been formally delineated or surveyed and are intended for planning purposes only. Additional site-specific evaluation may be needed to confirm/verify information shown on this map.

Lewis County Coalition



City of Morton City of Winlock



THURSTON
COUNTY



Lewis County, Washington
Shoreline Master Program

Map 21A - Water Quality
303(d) Listed Waterbodies

Figure 5

Date: 6/3/2014

303d Waterbodies by Category

- Category 1

Category 2

Category 4a

Category 4b

Category 4c

Category 5
- SMA Rivers & Streams

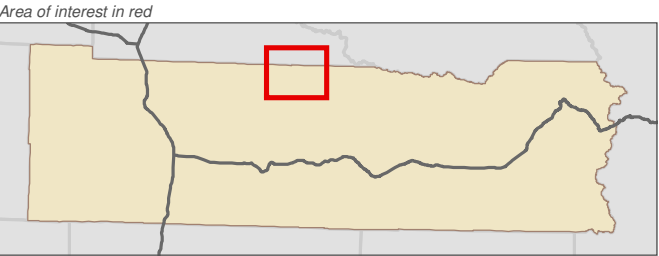
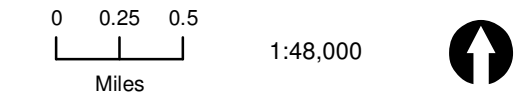
Highways

SMA Jurisdiction

City

UGA

303d Categories:
Category 1: Meets tested standards
Category 2: Waters of concern
Category 4: Polluted waters that do not require a TMDL
 4a: Approved TMDL control plan in place
 4b: Approved pollution control plan in place
 4c: Cause cannot be addressed through TMDL
Category 5: Polluted waters that require a TMDL



Data: Lewis County, USFWS NWI, FEMA, WA DNR, WSDOT, NRCS NAIP

Shoreline jurisdiction boundaries depicted on this map are approximate. They have not been formally delineated or surveyed and are intended for planning purposes only. Additional site-specific evaluation may be needed to confirm/verify information shown on this map.

Lewis County
Washington's First County
est. 1854

CENTRALIA

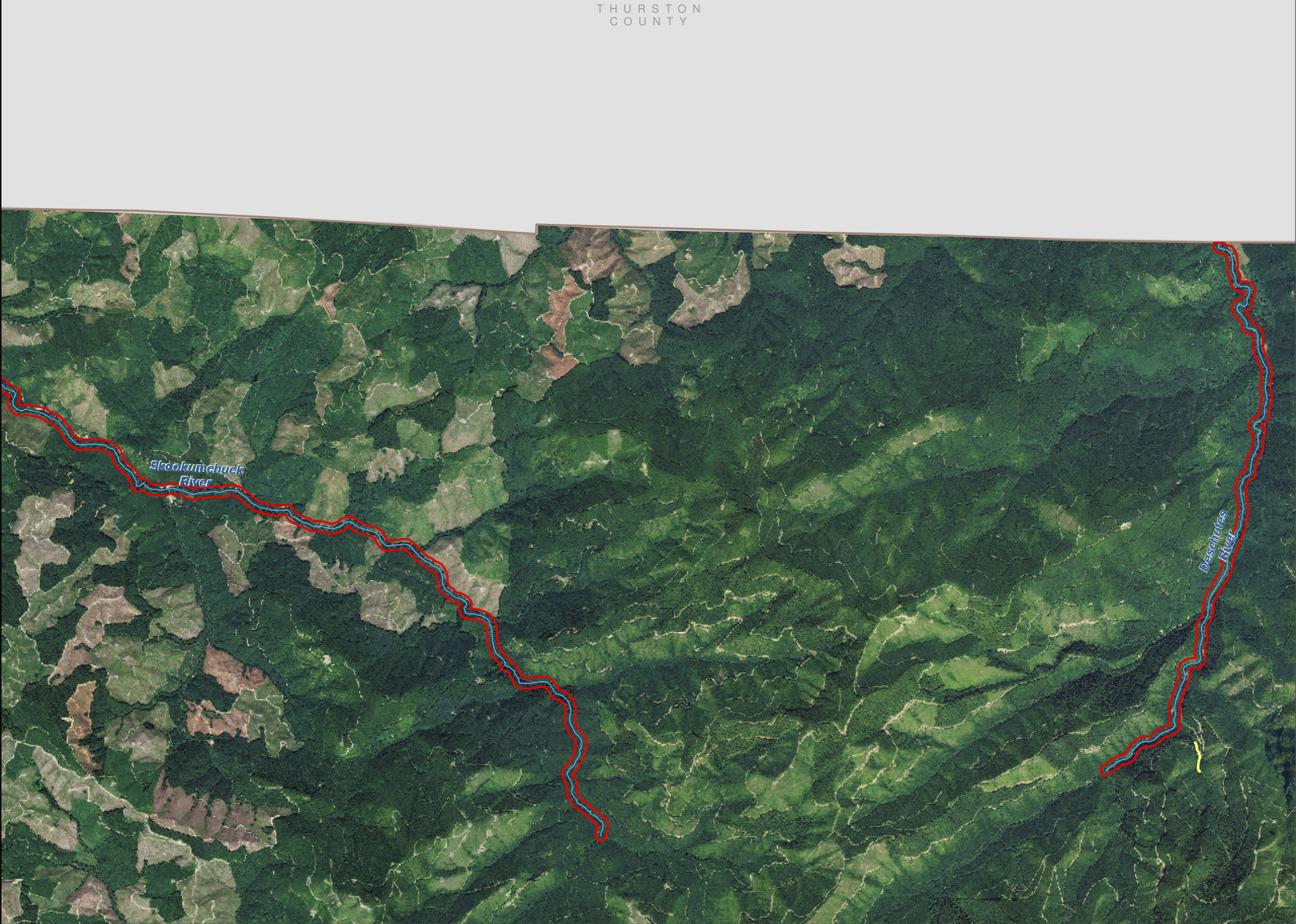
CHEHALIS, WASHINGTON
1883

City of Morton

City of Winlock

AHBL

core
GIS
COMMUNITY, REGIONAL & ENVIRONMENTAL



Lewis County, Washington
Shoreline Master Program

Map 21A - Water Quality
303(d) Listed Waterbodies

Figure 6

Date: 6/3/2014

303d Waterbodies by Category

- Category 1

Category 2

Category 4a

Category 4b

Category 4c

Category 5
- SMA Rivers & Streams

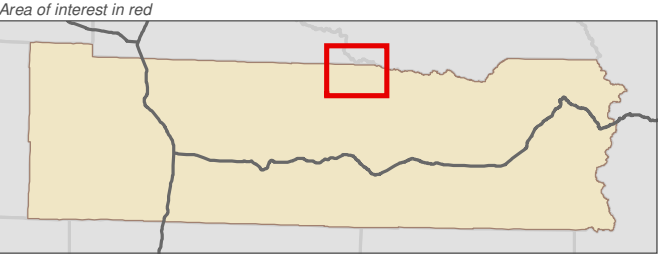
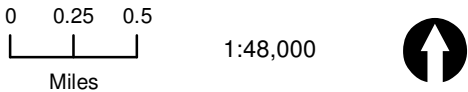
Highways

SMA Jurisdiction

City

UGA

303d Categories:
Category 1: Meets tested standards
Category 2: Waters of concern
Category 4: Polluted waters that do not require a TMDL
 4a: Approved TMDL control plan in place
 4b: Approved pollution control plan in place
 4c: Cause cannot be addressed through TMDL
Category 5: Polluted waters that require a TMDL



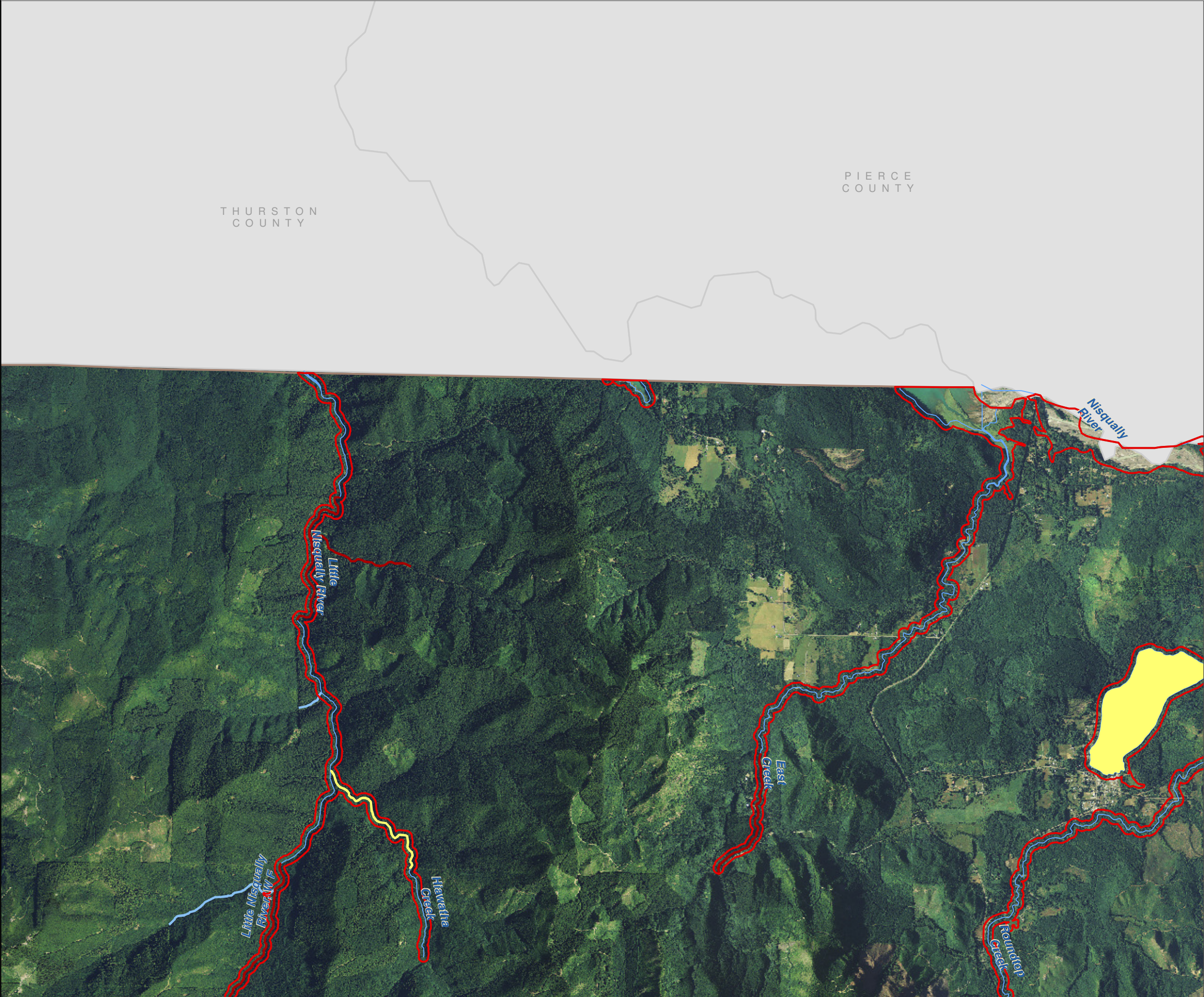
Data: Lewis County, USFWS NWI, FEMA, WA DNR, WSDOT, NRCS NAIP

Shoreline jurisdiction boundaries depicted on this map are approximate. They have not been formally delineated or surveyed and are intended for planning purposes only. Additional site-specific evaluation may be needed to confirm/verify information shown on this map.

Lewis County Coalition



City of Morton City of Winlock



Lewis County, Washington
Shoreline Master Program

Map 21A - Water Quality
303(d) Listed Waterbodies

Figure 7

Date: 6/3/2014

303d Waterbodies by Category

- Category 1

Category 2

Category 4a

Category 4b

Category 4c

Category 5
- SMA Rivers & Streams

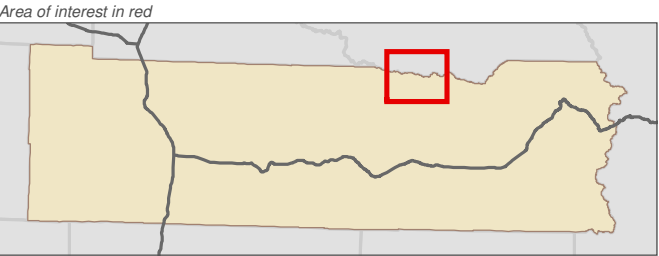

Highways

SMA Jurisdiction

City

UGA

303d Categories:
Category 1: Meets tested standards
Category 2: Waters of concern
Category 4: Polluted waters that do not require a TMDL
 4a: Approved TMDL control plan in place
 4b: Approved pollution control plan in place
 4c: Cause cannot be addressed through TMDL
Category 5: Polluted waters that require a TMDL



Data: Lewis County, USFWS NWI, FEMA, WA DNR, WSDOT, NRCS NAIP

Shoreline jurisdiction boundaries depicted on this map are approximate. They have not been formally delineated or surveyed and are intended for planning purposes only. Additional site-specific evaluation may be needed to confirm/verify information shown on this map.

Lewis County Coalition



City of Morton City of Winlock



Lewis County, Washington
Shoreline Master Program

Map 21A - Water Quality
303(d) Listed Waterbodies

Figure 8

Date: 6/3/2014

303d Waterbodies by Category

- Category 1

Category 2

Category 4a

Category 4b

Category 4c

Category 5
- SMA Rivers & Streams

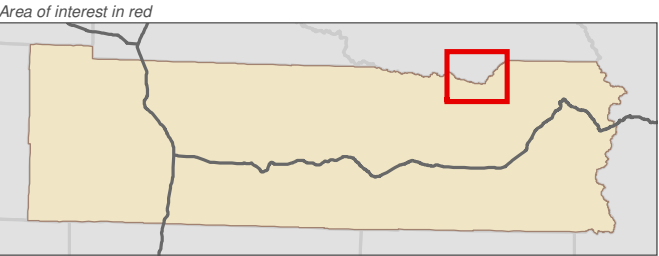
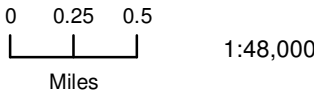
Highways

SMA Jurisdiction

City

UGA

303d Categories:
Category 1: Meets tested standards
Category 2: Waters of concern
Category 4: Polluted waters that do not require a TMDL
 4a: Approved TMDL control plan in place
 4b: Approved pollution control plan in place
 4c: Cause cannot be addressed through TMDL
Category 5: Polluted waters that require a TMDL



Data: Lewis County, USFWS NWI, FEMA, WA DNR, WSDOT, NRCS NAIP

Shoreline jurisdiction boundaries depicted on this map are approximate. They have not been formally delineated or surveyed and are intended for planning purposes only. Additional site-specific evaluation may be needed to confirm/verify information shown on this map.

Lewis County Coalition



City of Morton City of Winlock



Lewis County, Washington
Shoreline Master Program

Map 21A - Water Quality
303(d) Listed Waterbodies

Figure 9

Date: 6/3/2014

303d Waterbodies by Category

- Category 1

Category 2

Category 4a

Category 4b

Category 4c

Category 5
- SMA Rivers & Streams

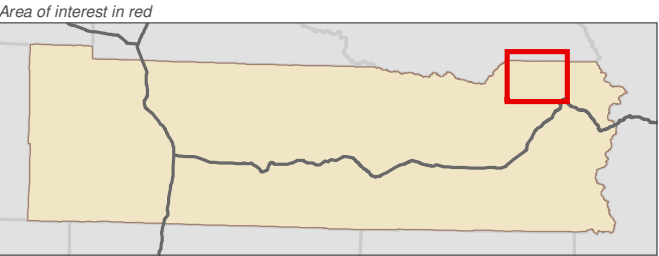
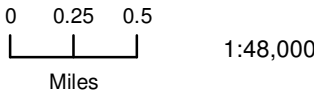
Highways

SMA Jurisdiction

City

UGA

303d Categories:
Category 1: Meets tested standards
Category 2: Waters of concern
Category 4: Polluted waters that do not require a TMDL
 4a: Approved TMDL control plan in place
 4b: Approved pollution control plan in place
 4c: Cause cannot be addressed through TMDL
Category 5: Polluted waters that require a TMDL



Data: Lewis County, USFWS NWI, FEMA, WA DNR, WSDOT, NRCS NAIP

Shoreline jurisdiction boundaries depicted on this map are approximate. They have not been formally delineated or surveyed and are intended for planning purposes only. Additional site-specific evaluation may be needed to confirm/verify information shown on this map.

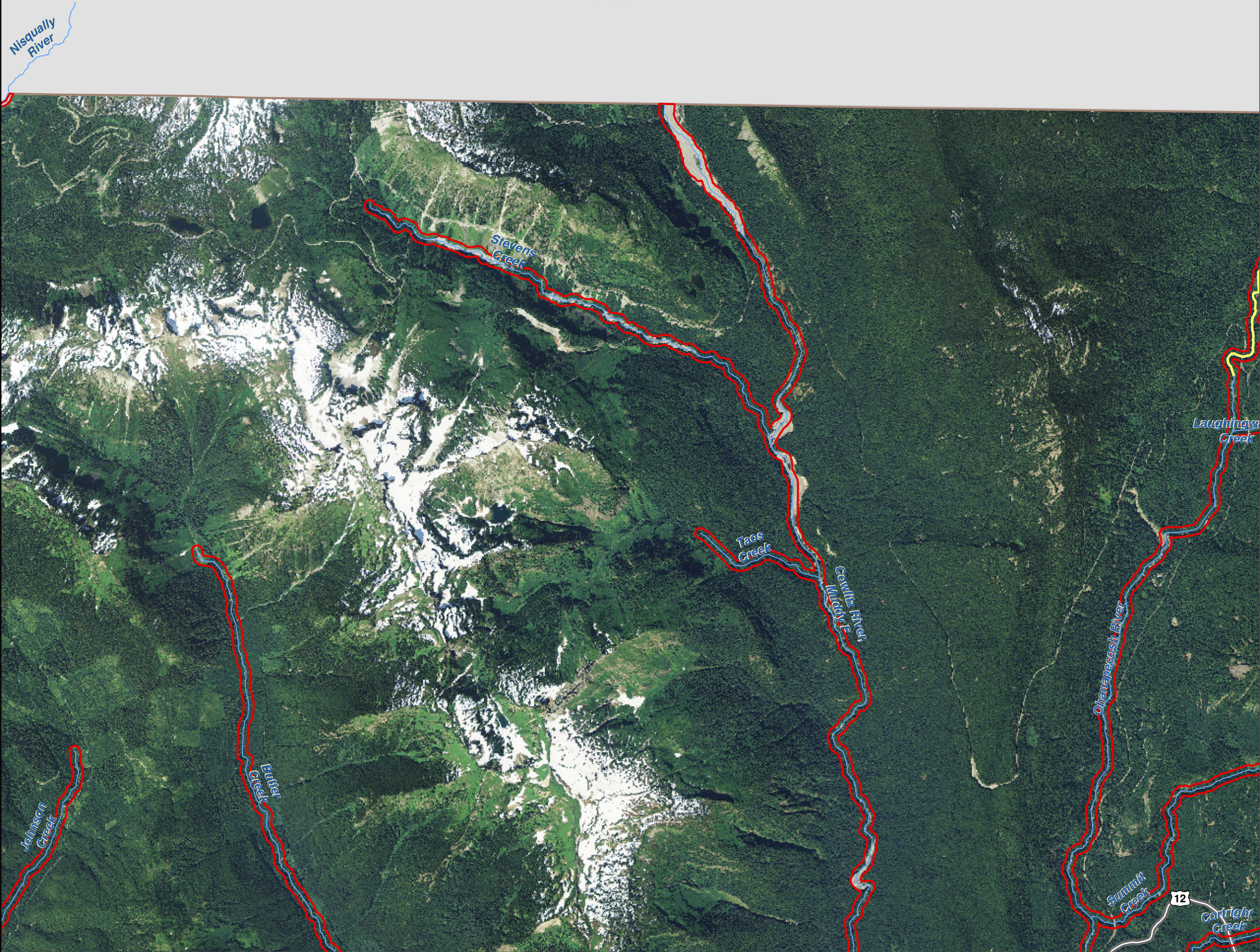
Lewis County Coalition



City of Morton City of Winlock



PIERCE
COUNTY



Lewis County, Washington
Shoreline Master Program

Map 21A - Water Quality
303(d) Listed Waterbodies

Figure 10

Date: 6/3/2014

303d Waterbodies by Category

- | | |
|-------------|----------------------|
| Category 1 | SMA Rivers & Streams |
| Category 2 | Highways |
| Category 4a | SMA Jurisdiction |
| Category 4b | City |
| Category 4c | UGA |
| Category 5 | |

303d Categories:

Category 1: Meets tested standards

Category 2: Waters of concern

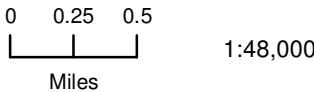
Category 4: Polluted waters that do not require a TMDL

4a: Approved TMDL control plan in place

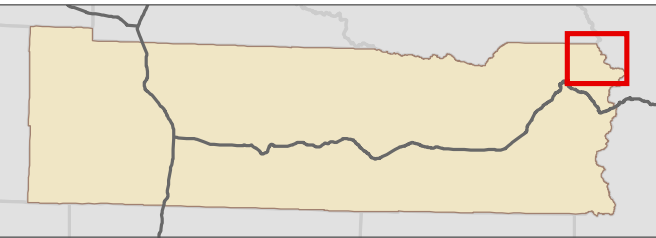
4b: Approved pollution control plan in place

4c: Cause cannot be addressed through TMDL

Category 5: Polluted waters that require a TMDL



Area of interest in red



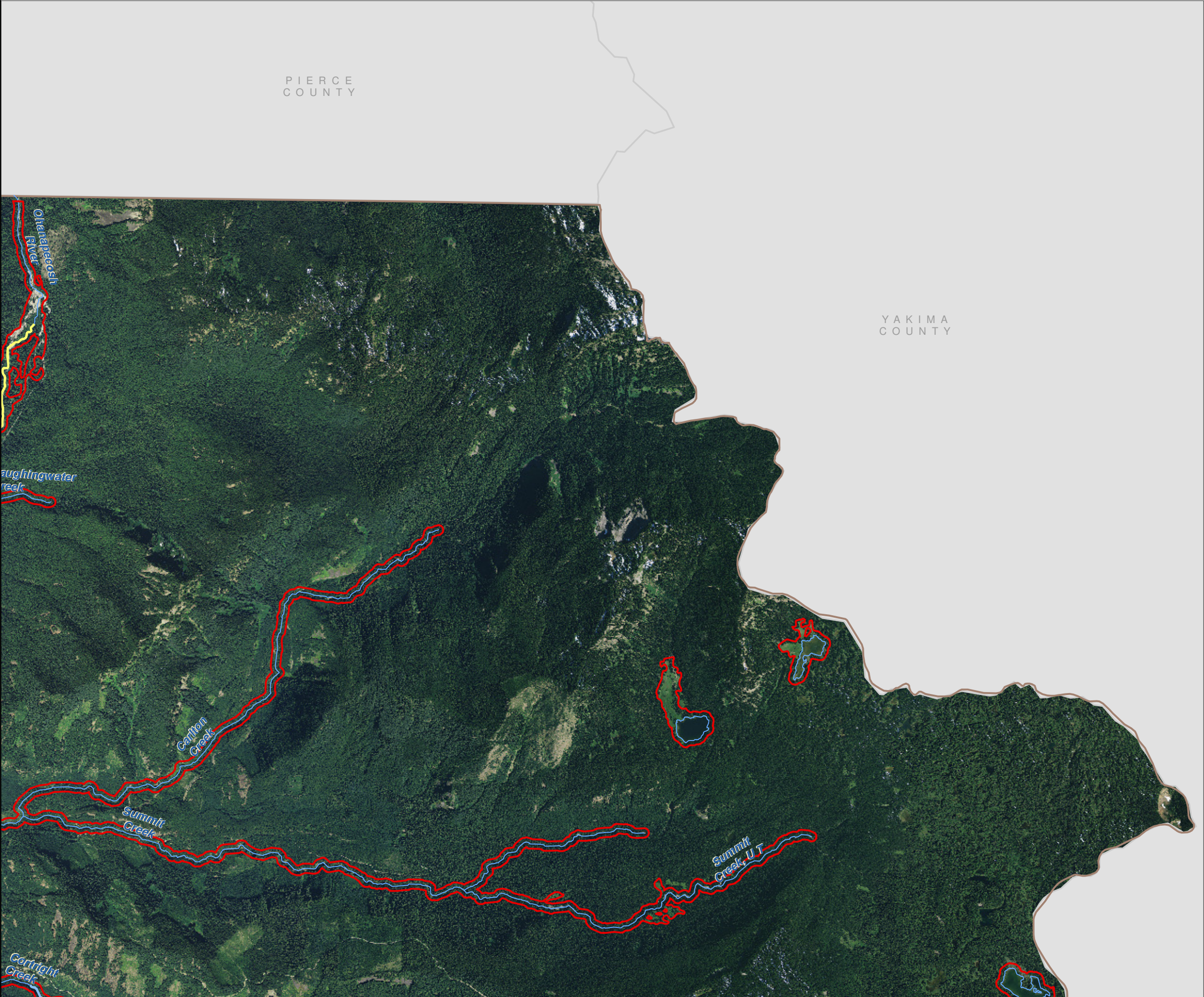
Data: Lewis County, USFWS NWI, FEMA,
WA DNR, WSDOT, NRCS NAIP

Shoreline jurisdiction boundaries depicted on this map are approximate. They have not been formally delineated or surveyed and are intended for planning purposes only. Additional site-specific evaluation may be needed to confirm/verify information shown on this map.

Lewis County Coalition



City of Morton City of Winlock



Lewis County, Washington
Shoreline Master Program

Map 21A - Water Quality
303(d) Listed Waterbodies

Figure 11

Date: 6/3/2014

303d Waterbodies by Category

- Category 1

Category 2

Category 4a

Category 4b

Category 4c

Category 5
- SMA Rivers & Streams

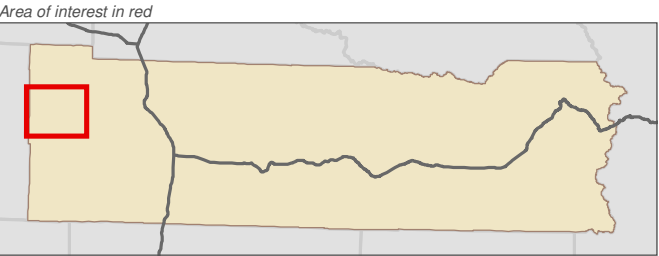
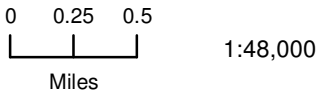
Highways

SMA Jurisdiction

City

UGA

- 303d Categories:**
Category 1: Meets tested standards
Category 2: Waters of concern
Category 4: Polluted waters that do not require a TMDL
 4a: Approved TMDL control plan in place
 4b: Approved pollution control plan in place
 4c: Cause cannot be addressed through TMDL
Category 5: Polluted waters that require a TMDL



Data: Lewis County, USFWS NWI, FEMA, WA DNR, WSDOT, NRCS NAIP

Shoreline jurisdiction boundaries depicted on this map are approximate. They have not been formally delineated or surveyed and are intended for planning purposes only. Additional site-specific evaluation may be needed to confirm/verify information shown on this map.

Lewis County Coalition



City of Morton City of Winlock



Lewis County, Washington
Shoreline Master Program

Map 21A - Water Quality
303(d) Listed Waterbodies

Figure 12

Date: 6/3/2014

303d Waterbodies by Category

- Category 1

Category 2

Category 4a

Category 4b

Category 4c

Category 5
- SMA Rivers & Streams

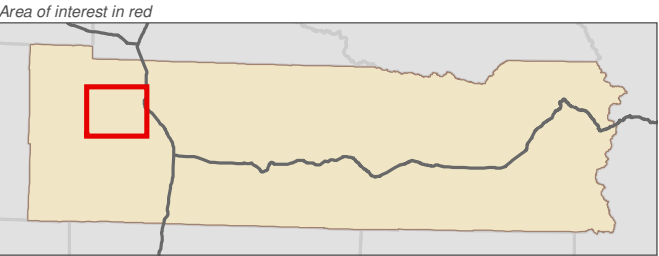
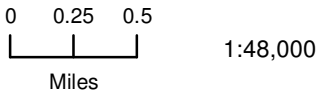
Highways

SMA Jurisdiction

City

UGA

303d Categories:
Category 1: Meets tested standards
Category 2: Waters of concern
Category 4: Polluted waters that do not require a TMDL
 4a: Approved TMDL control plan in place
 4b: Approved pollution control plan in place
 4c: Cause cannot be addressed through TMDL
Category 5: Polluted waters that require a TMDL



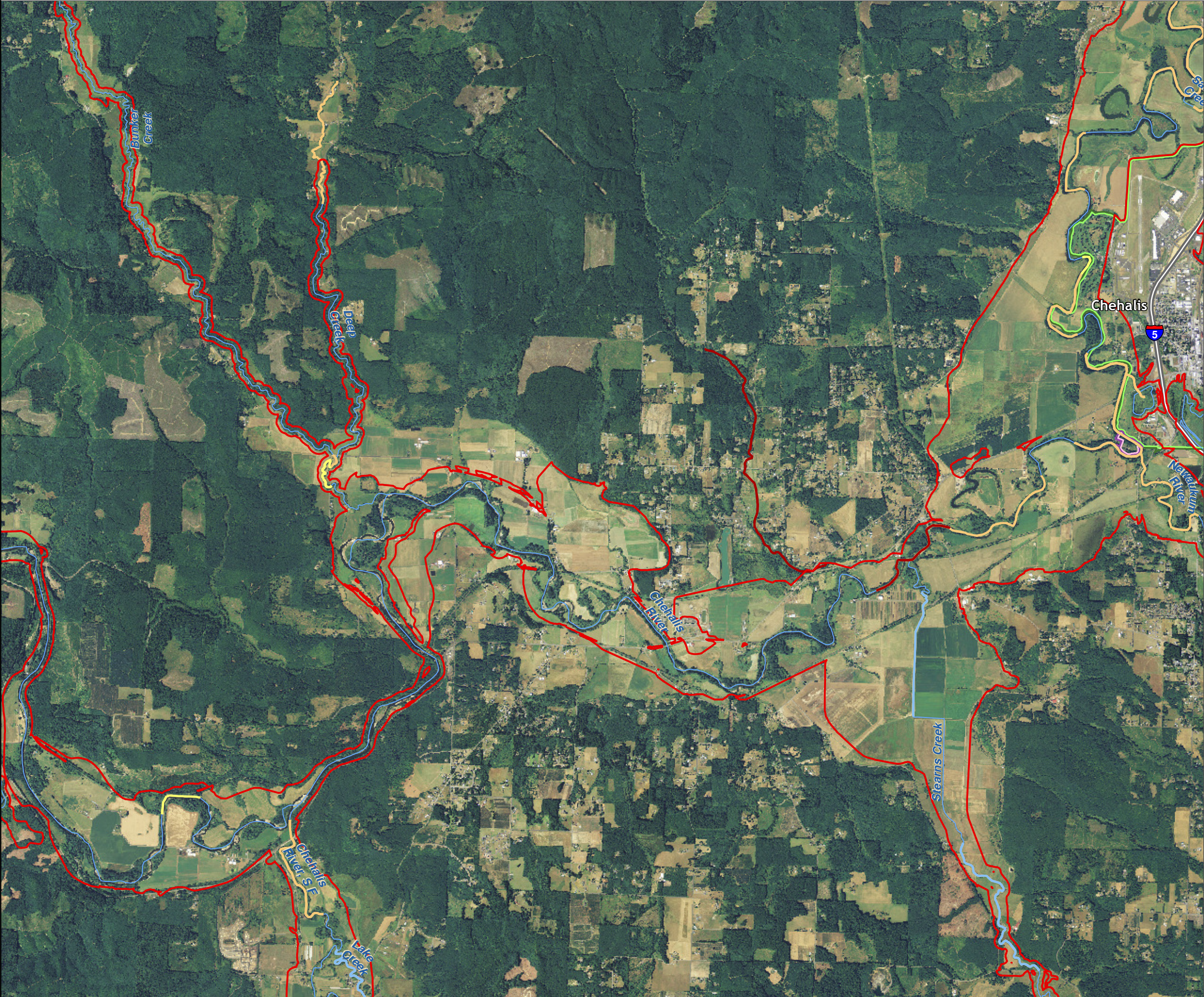
Data: Lewis County, USFWS NWI, FEMA, WA DNR, WSDOT, NRCS NAIP

Shoreline jurisdiction boundaries depicted on this map are approximate. They have not been formally delineated or surveyed and are intended for planning purposes only. Additional site-specific evaluation may be needed to confirm/verify information shown on this map.

Lewis County Coalition



City of Morton City of Winlock



Lewis County, Washington
Shoreline Master Program

Map 21A - Water Quality
303(d) Listed Waterbodies

Figure 13

Date: 6/3/2014

303d Waterbodies by Category

- Category 1

Category 2

Category 4a

Category 4b

Category 4c

Category 5
- SMA Rivers & Streams

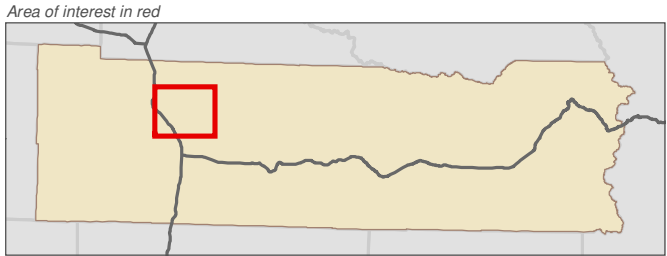
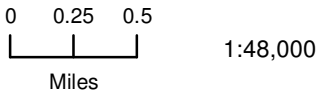
Highways

SMA Jurisdiction

City

UGA

303d Categories:
Category 1: Meets tested standards
Category 2: Waters of concern
Category 4: Polluted waters that do not require a TMDL
 4a: Approved TMDL control plan in place
 4b: Approved pollution control plan in place
 4c: Cause cannot be addressed through TMDL
Category 5: Polluted waters that require a TMDL



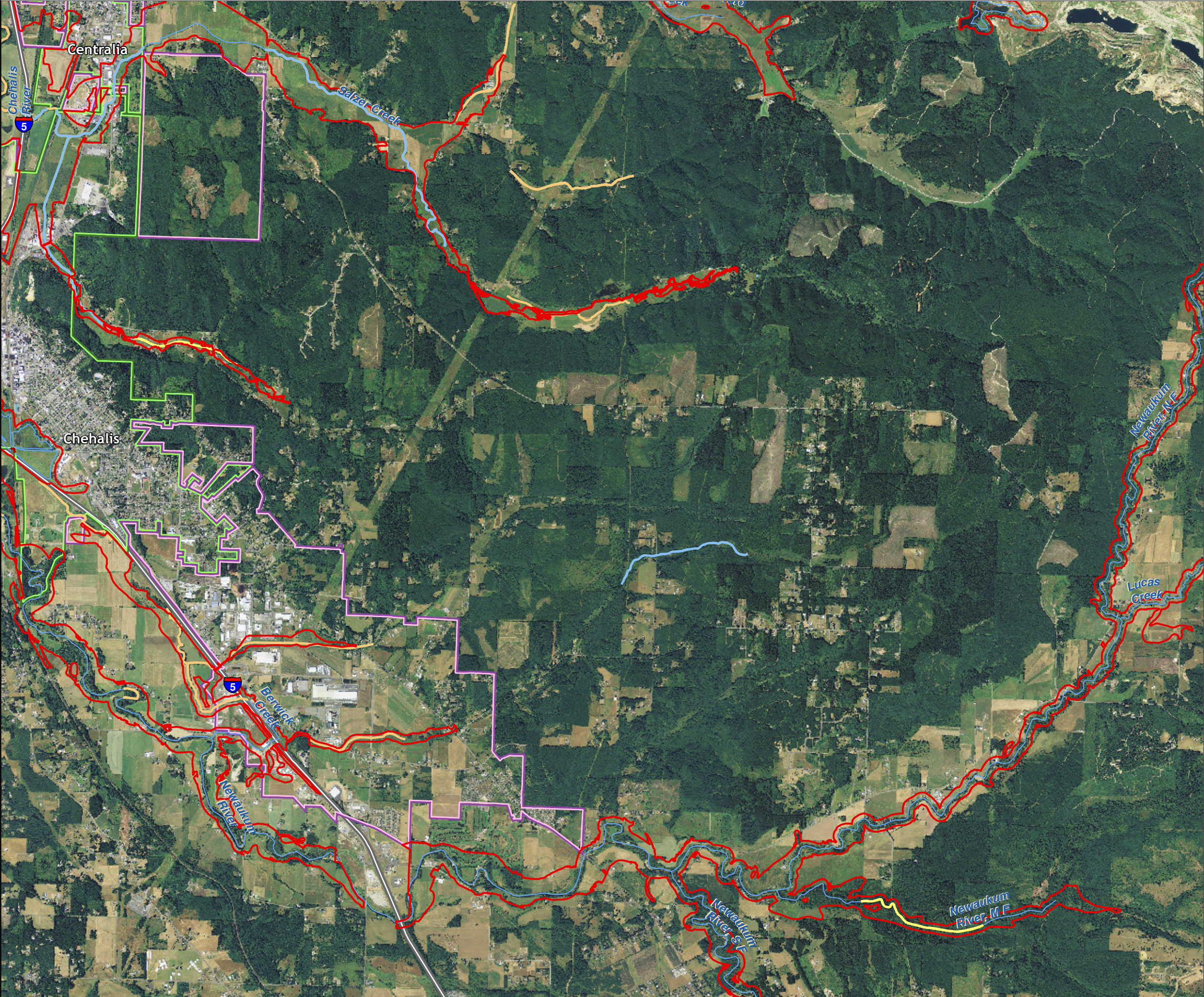
Data: Lewis County, USFWS NWI, FEMA, WA DNR, WSDOT, NRCS NAIP

Shoreline jurisdiction boundaries depicted on this map are approximate. They have not been formally delineated or surveyed and are intended for planning purposes only. Additional site-specific evaluation may be needed to confirm/verify information shown on this map.

Lewis County Coalition



City of Morton City of Winlock














Lewis County, Washington Shoreline Master Program

Map 21A - Water Quality 303(d) Listed Waterbodies

Figure 14

Date: 6/3/2014

303d Waterbodies by Category

-  Category 1
  Category 2
  Category 4a
  Category 4b
  Category 4c
  Category 5
-  SMA Rivers & Streams
 Highways
 SMA Jurisdiction
 City
 UGA

303d Categories:

Category 1: Meets tested standards

Category 2: Waters of concern

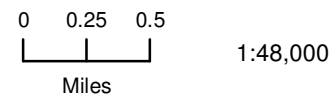
Category 4: Polluted waters that do not require a TMDL

4a: Approved TMDL control plan in place

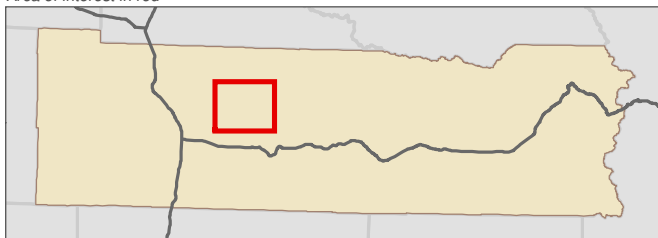
4b: Approved pollution control plan in place

4c: Cause cannot be addressed through TMDL

Category 5: Polluted waters that require a TMDL



Area of interest in red



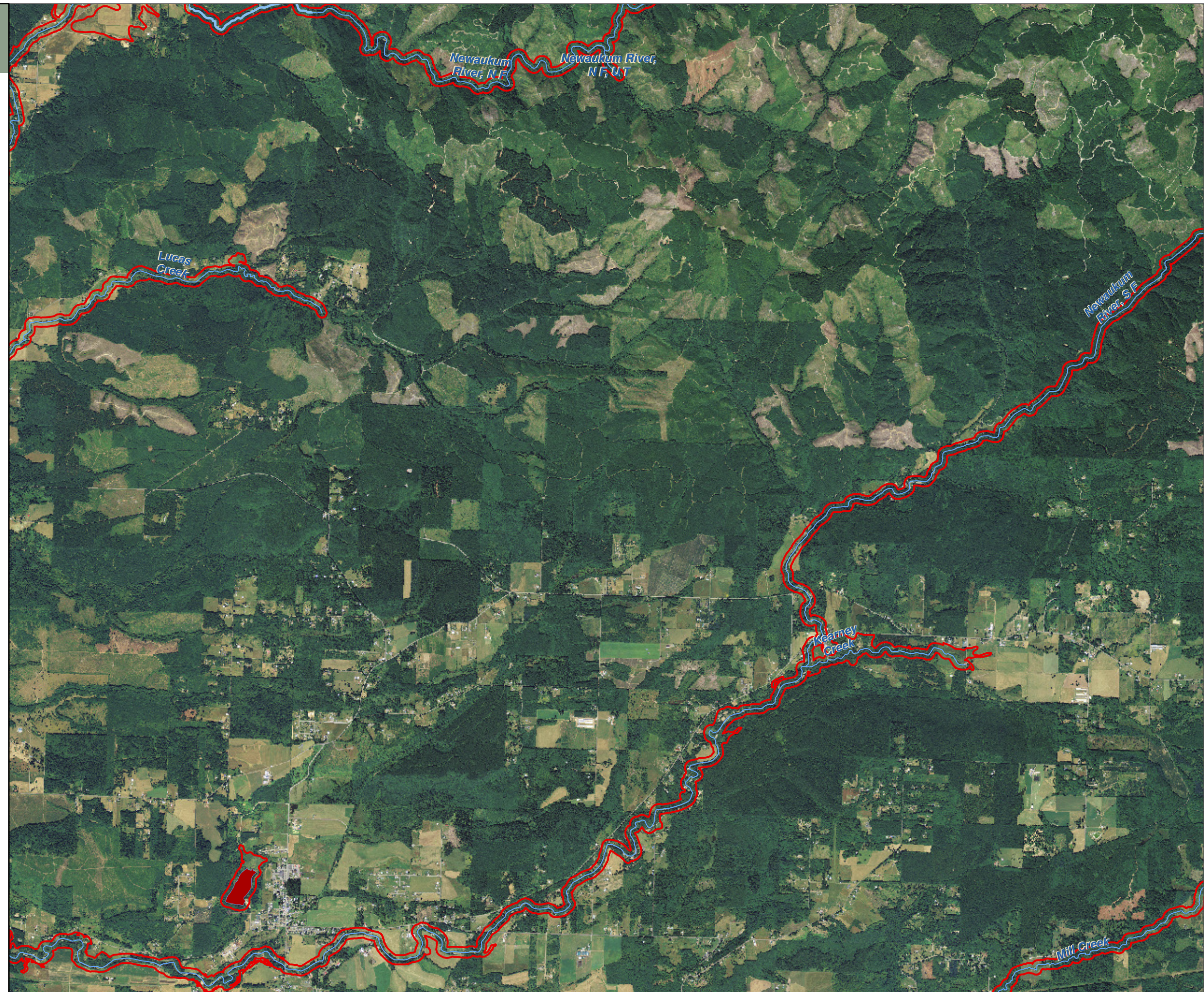
Data: Lewis County, USFWS NWI, FEMA, WA DNR, WSDOT, NRCS NAIP

Shoreline jurisdiction boundaries depicted on this map are approximate. They have not been formally delineated or surveyed and are intended for planning purposes only. Additional site-specific evaluation may be needed to confirm/verify information shown on this map.

Lewis County Coalition



City of Morton City of Winlock



Lewis County, Washington
Shoreline Master Program

Map 21A - Water Quality
303(d) Listed Waterbodies

Figure 15

Date: 6/3/2014

303d Waterbodies by Category

- Category 1

Category 2

Category 4a

Category 4b

Category 4c

Category 5
- SMA Rivers & Streams

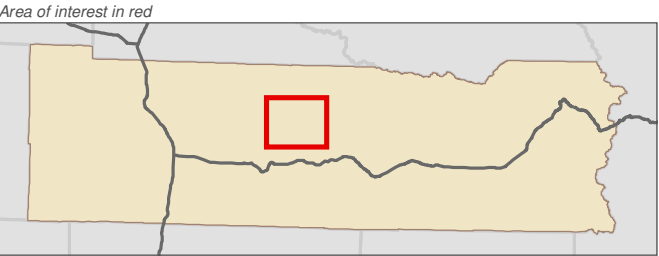
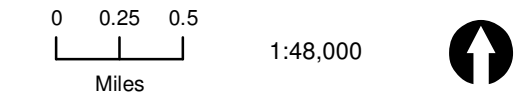
Highways

SMA Jurisdiction

City

UGA

303d Categories:
Category 1: Meets tested standards
Category 2: Waters of concern
Category 4: Polluted waters that do not require a TMDL
 4a: Approved TMDL control plan in place
 4b: Approved pollution control plan in place
 4c: Cause cannot be addressed through TMDL
Category 5: Polluted waters that require a TMDL



Data: Lewis County, USFWS NWI, FEMA, WA DNR, WSDOT, NRCS NAIP

Shoreline jurisdiction boundaries depicted on this map are approximate. They have not been formally delineated or surveyed and are intended for planning purposes only. Additional site-specific evaluation may be needed to confirm/verify information shown on this map.

Lewis County Coalition



City of Morton City of Winlock



Lewis County, Washington
Shoreline Master Program

Map 21A - Water Quality
303(d) Listed Waterbodies

Figure 16

Date: 6/3/2014

303d Waterbodies by Category

- Category 1

Category 2

Category 4a

Category 4b

Category 4c

Category 5
- SMA Rivers & Streams

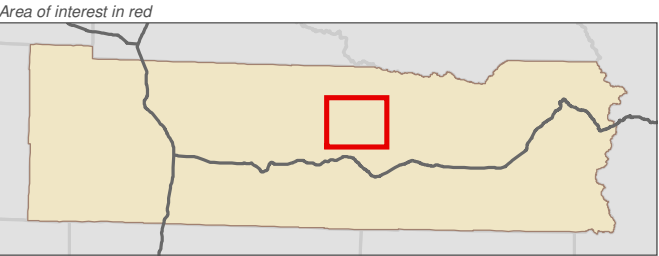
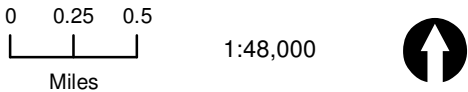
Highways

SMA Jurisdiction

City

UGA

303d Categories:
Category 1: Meets tested standards
Category 2: Waters of concern
Category 4: Polluted waters that do not require a TMDL
 4a: Approved TMDL control plan in place
 4b: Approved pollution control plan in place
 4c: Cause cannot be addressed through TMDL
Category 5: Polluted waters that require a TMDL



Data: Lewis County, USFWS NWI, FEMA, WA DNR, WSDOT, NRCS NAIP

Shoreline jurisdiction boundaries depicted on this map are approximate. They have not been formally delineated or surveyed and are intended for planning purposes only. Additional site-specific evaluation may be needed to confirm/verify information shown on this map.

Lewis County Coalition



City of Morton City of Winlock



Lewis County, Washington
Shoreline Master Program

Map 21A - Water Quality
303(d) Listed Waterbodies

Figure 17

Date: 6/3/2014

303d Waterbodies by Category

- Category 1

Category 2

Category 4a

Category 4b

Category 4c

Category 5
- SMA Rivers & Streams

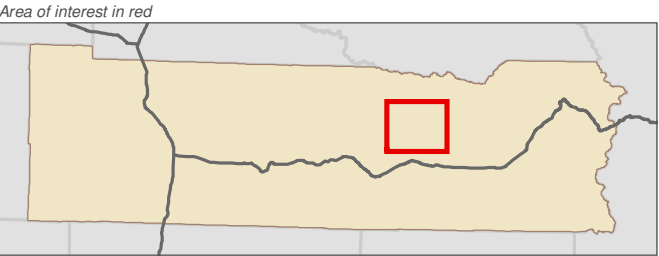
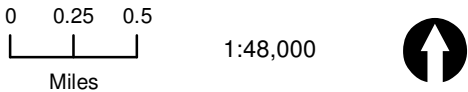
Highways

SMA Jurisdiction

City

UGA

303d Categories:
Category 1: Meets tested standards
Category 2: Waters of concern
Category 4: Polluted waters that do not require a TMDL
 4a: Approved TMDL control plan in place
 4b: Approved pollution control plan in place
 4c: Cause cannot be addressed through TMDL
Category 5: Polluted waters that require a TMDL



Data: Lewis County, USFWS NWI, FEMA, WA DNR, WSDOT, NRCS NAIP

Shoreline jurisdiction boundaries depicted on this map are approximate. They have not been formally delineated or surveyed and are intended for planning purposes only. Additional site-specific evaluation may be needed to confirm/verify information shown on this map.

Lewis County Coalition



City of Morton City of Winlock



Lewis County, Washington
Shoreline Master Program

Map 21A - Water Quality
303(d) Listed Waterbodies

Figure 18

Date: 6/3/2014

303d Waterbodies by Category

- Category 1

Category 2

Category 4a

Category 4b

Category 4c

Category 5
- SMA Rivers & Streams

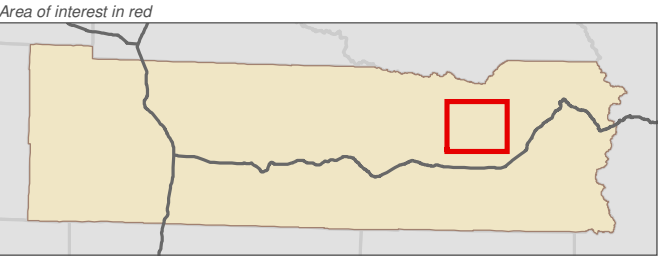
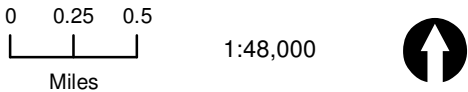
Highways

SMA Jurisdiction

City

UGA

303d Categories:
Category 1: Meets tested standards
Category 2: Waters of concern
Category 4: Polluted waters that do not require a TMDL
 4a: Approved TMDL control plan in place
 4b: Approved pollution control plan in place
 4c: Cause cannot be addressed through TMDL
Category 5: Polluted waters that require a TMDL



Data: Lewis County, USFWS NWI, FEMA, WA DNR, WSDOT, NRCS NAIP

Shoreline jurisdiction boundaries depicted on this map are approximate. They have not been formally delineated or surveyed and are intended for planning purposes only. Additional site-specific evaluation may be needed to confirm/verify information shown on this map.

Lewis County Coalition



City of Morton City of Winlock



Lewis County, Washington
Shoreline Master Program

Map 21A - Water Quality
303(d) Listed Waterbodies

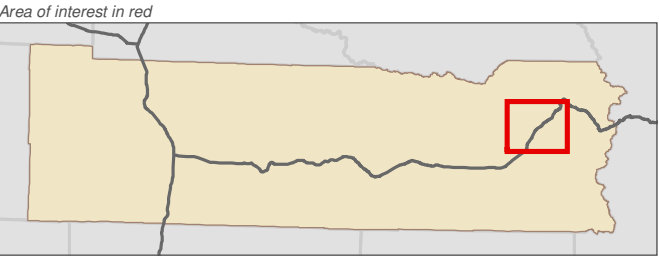
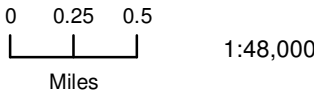
Figure 19

Date: 6/3/2014

303d Waterbodies by Category

- | | |
|-------------|----------------------|
| Category 1 | SMA Rivers & Streams |
| Category 2 | Highways |
| Category 4a | SMA Jurisdiction |
| Category 4b | City |
| Category 4c | UGA |
| Category 5 | |

- 303d Categories:**
Category 1: Meets tested standards
Category 2: Waters of concern
Category 4: Polluted waters that do not require a TMDL
 4a: Approved TMDL control plan in place
 4b: Approved pollution control plan in place
 4c: Cause cannot be addressed through TMDL
Category 5: Polluted waters that require a TMDL



Data: Lewis County, USFWS NWI, FEMA, WA DNR, WSDOT, NRCS NAIP

Shoreline jurisdiction boundaries depicted on this map are approximate. They have not been formally delineated or surveyed and are intended for planning purposes only. Additional site-specific evaluation may be needed to confirm/verify information shown on this map.

Lewis County Coalition



City of Morton City of Winlock



Lewis County, Washington
Shoreline Master Program

Map 21A - Water Quality
303(d) Listed Waterbodies

Figure 20

Date: 6/3/2014

303d Waterbodies by Category

- | | |
|-------------|----------------------|
| Category 1 | SMA Rivers & Streams |
| Category 2 | Highways |
| Category 4a | SMA Jurisdiction |
| Category 4b | City |
| Category 4c | UGA |
| Category 5 | |

303d Categories:

Category 1: Meets tested standards

Category 2: Waters of concern

Category 4: Polluted waters that do not require a TMDL

4a: Approved TMDL control plan in place

4b: Approved pollution control plan in place

4c: Cause cannot be addressed through TMDL

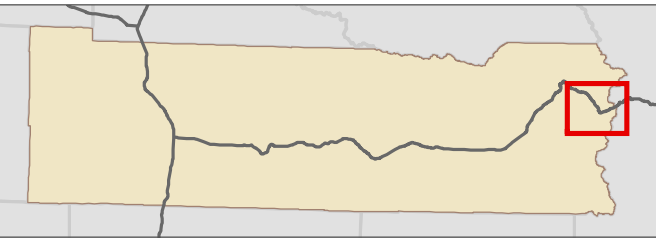
Category 5: Polluted waters that require a TMDL

0 0.25 0.5
Miles

1:48,000



Area of interest in red



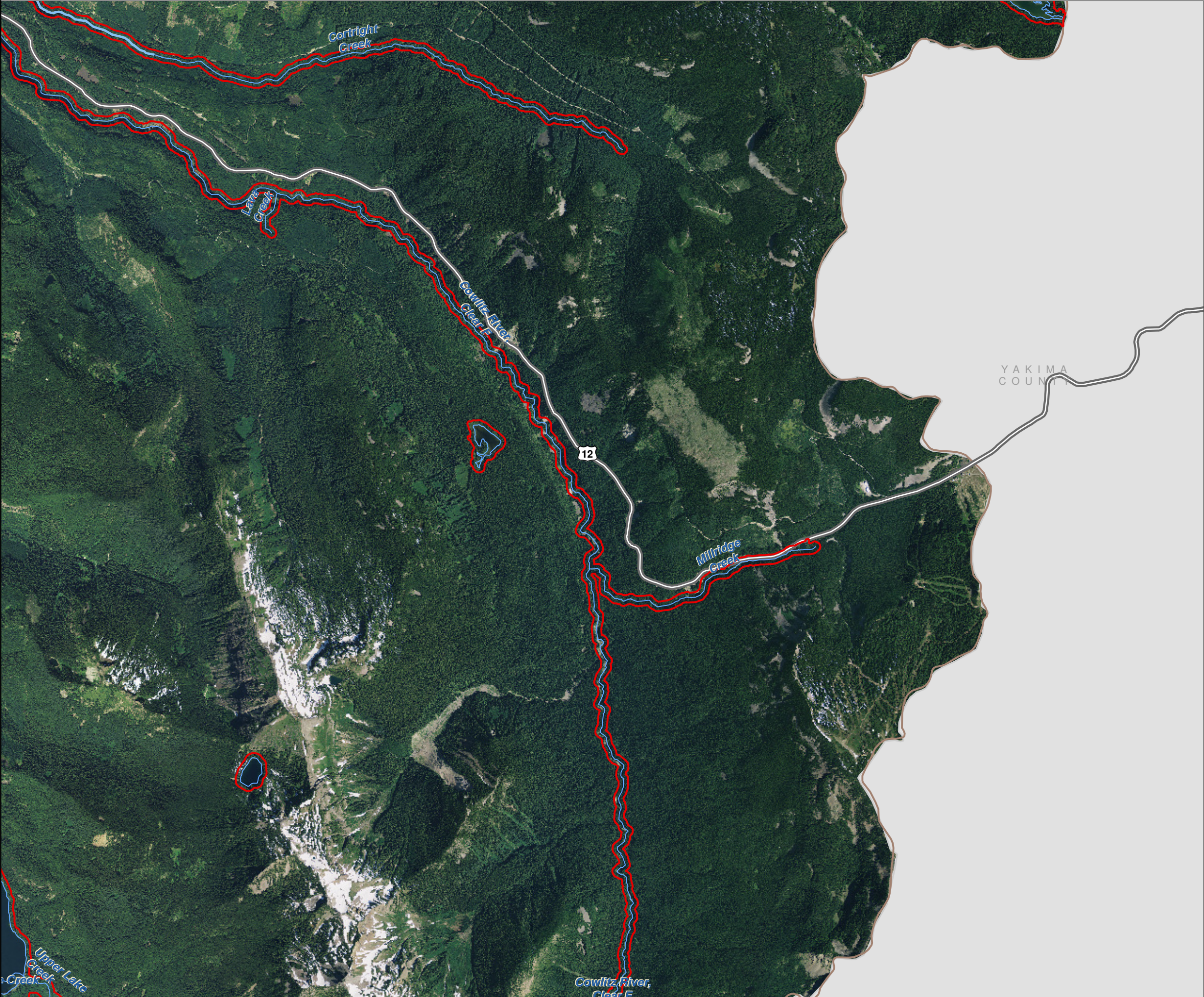
Data: Lewis County, USFWS NWI, FEMA,
WA DNR, WSDOT, NRCS NAIP

Shoreline jurisdiction boundaries depicted on this map are approximate. They have not been formally delineated or surveyed and are intended for planning purposes only. Additional site-specific evaluation may be needed to confirm/verify information shown on this map.

Lewis County Coalition



City of Morton City of Winlock



Lewis County, Washington
Shoreline Master Program

Map 21A - Water Quality
303(d) Listed Waterbodies

Figure 21

Date: 6/3/2014

303d Waterbodies by Category

- Category 1

Category 2

Category 4a

Category 4b

Category 4c

Category 5
- SMA Rivers & Streams

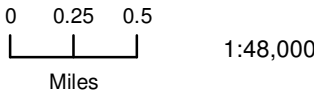
Highways

SMA Jurisdiction

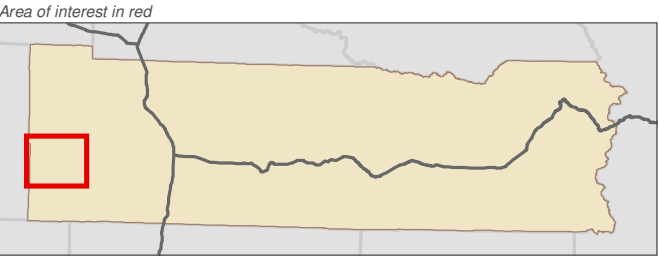
City

UGA

303d Categories:
Category 1: Meets tested standards
Category 2: Waters of concern
Category 4: Polluted waters that do not require a TMDL
 4a: Approved TMDL control plan in place
 4b: Approved pollution control plan in place
 4c: Cause cannot be addressed through TMDL
Category 5: Polluted waters that require a TMDL



1:48,000



Data: Lewis County, USFWS NWI, FEMA, WA DNR, WSDOT, NRCS NAIP

Shoreline jurisdiction boundaries depicted on this map are approximate. They have not been formally delineated or surveyed and are intended for planning purposes only. Additional site-specific evaluation may be needed to confirm/verify information shown on this map.

Lewis County Coalition



City of Morton City of Winlock



PACIFIC
COUNTY



Lewis County, Washington
Shoreline Master Program

Map 21A - Water Quality
303(d) Listed Waterbodies

Figure 22

Date: 6/3/2014

303d Waterbodies by Category

- Category 1

Category 2

Category 4a

Category 4b

Category 4c

Category 5
- SMA Rivers & Streams

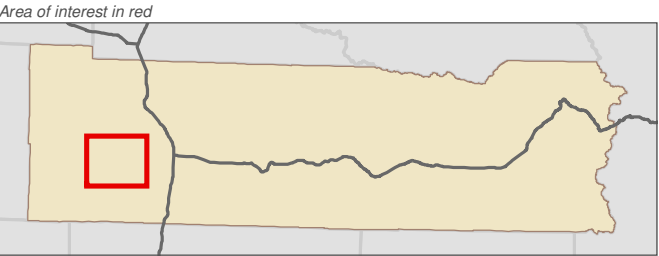
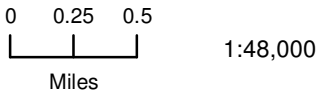
Highways

SMA Jurisdiction

City

UGA

303d Categories:
Category 1: Meets tested standards
Category 2: Waters of concern
Category 4: Polluted waters that do not require a TMDL
 4a: Approved TMDL control plan in place
 4b: Approved pollution control plan in place
 4c: Cause cannot be addressed through TMDL
Category 5: Polluted waters that require a TMDL



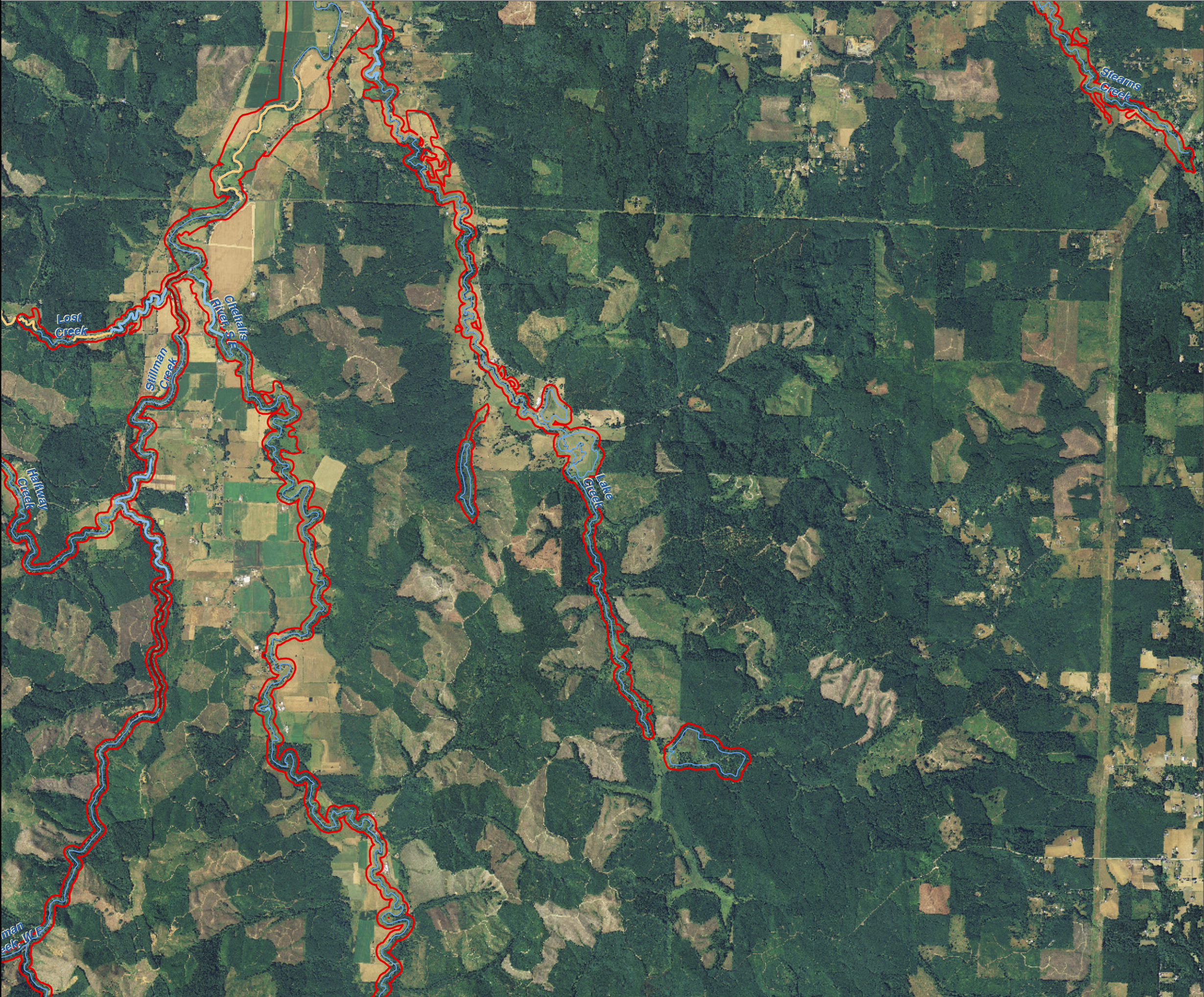
Data: Lewis County, USFWS NWI, FEMA, WA DNR, WSDOT, NRCS NAIP

Shoreline jurisdiction boundaries depicted on this map are approximate. They have not been formally delineated or surveyed and are intended for planning purposes only. Additional site-specific evaluation may be needed to confirm/verify information shown on this map.

Lewis County Coalition



City of Morton City of Winlock



Lewis County, Washington
Shoreline Master Program

Map 21A - Water Quality
303(d) Listed Waterbodies

Figure 23

Date: 6/3/2014

303d Waterbodies by Category

- Category 1

Category 2

Category 4a

Category 4b

Category 4c

Category 5
- SMA Rivers & Streams

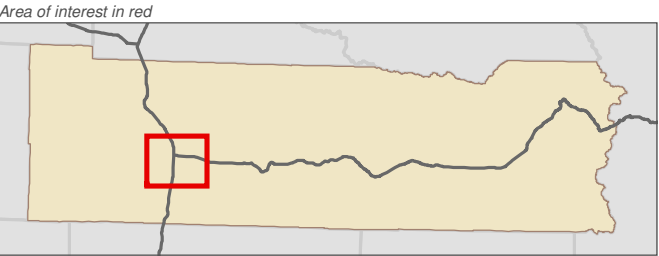
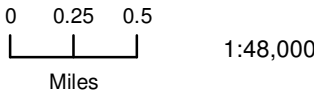
Highways

SMA Jurisdiction

City

UGA

303d Categories:
Category 1: Meets tested standards
Category 2: Waters of concern
Category 4: Polluted waters that do not require a TMDL
 4a: Approved TMDL control plan in place
 4b: Approved pollution control plan in place
 4c: Cause cannot be addressed through TMDL
Category 5: Polluted waters that require a TMDL



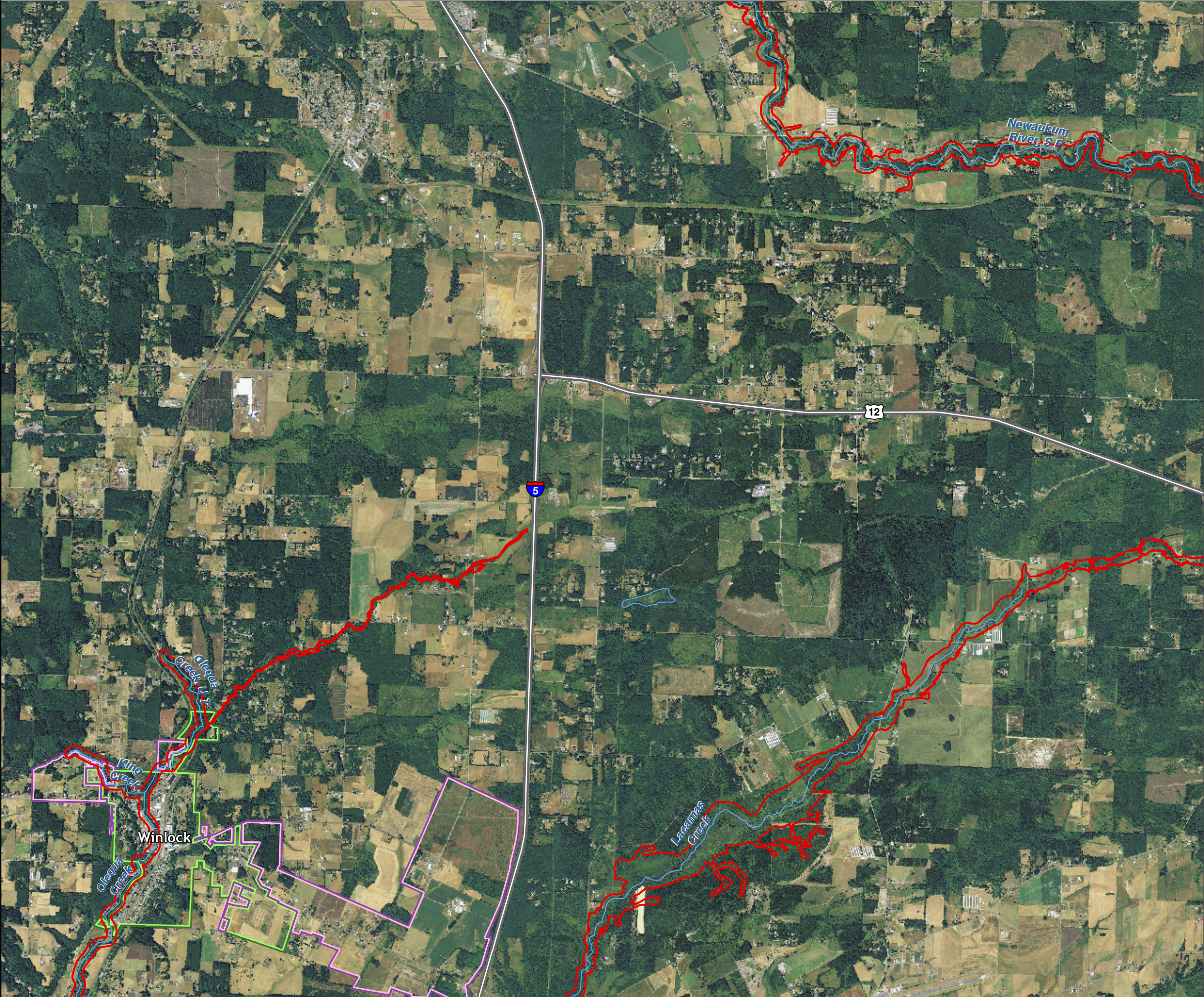
Data: Lewis County, USFWS NWI, FEMA, WA DNR, WSDOT, NRCS NAIP

Shoreline jurisdiction boundaries depicted on this map are approximate. They have not been formally delineated or surveyed and are intended for planning purposes only. Additional site-specific evaluation may be needed to confirm/verify information shown on this map.

Lewis County Coalition



City of Morton City of Winlock



Lewis County, Washington
Shoreline Master Program

Map 21A - Water Quality
303(d) Listed Waterbodies

Figure 24

Date: 6/3/2014

303d Waterbodies by Category

- Category 1

Category 2

Category 4a

Category 4b

Category 4c

Category 5
- SMA Rivers & Streams

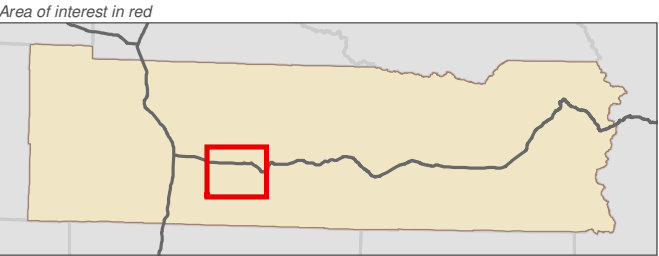
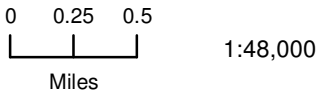
Highways

SMA Jurisdiction

City

UGA

303d Categories:
Category 1: Meets tested standards
Category 2: Waters of concern
Category 4: Polluted waters that do not require a TMDL
 4a: Approved TMDL control plan in place
 4b: Approved pollution control plan in place
 4c: Cause cannot be addressed through TMDL
Category 5: Polluted waters that require a TMDL



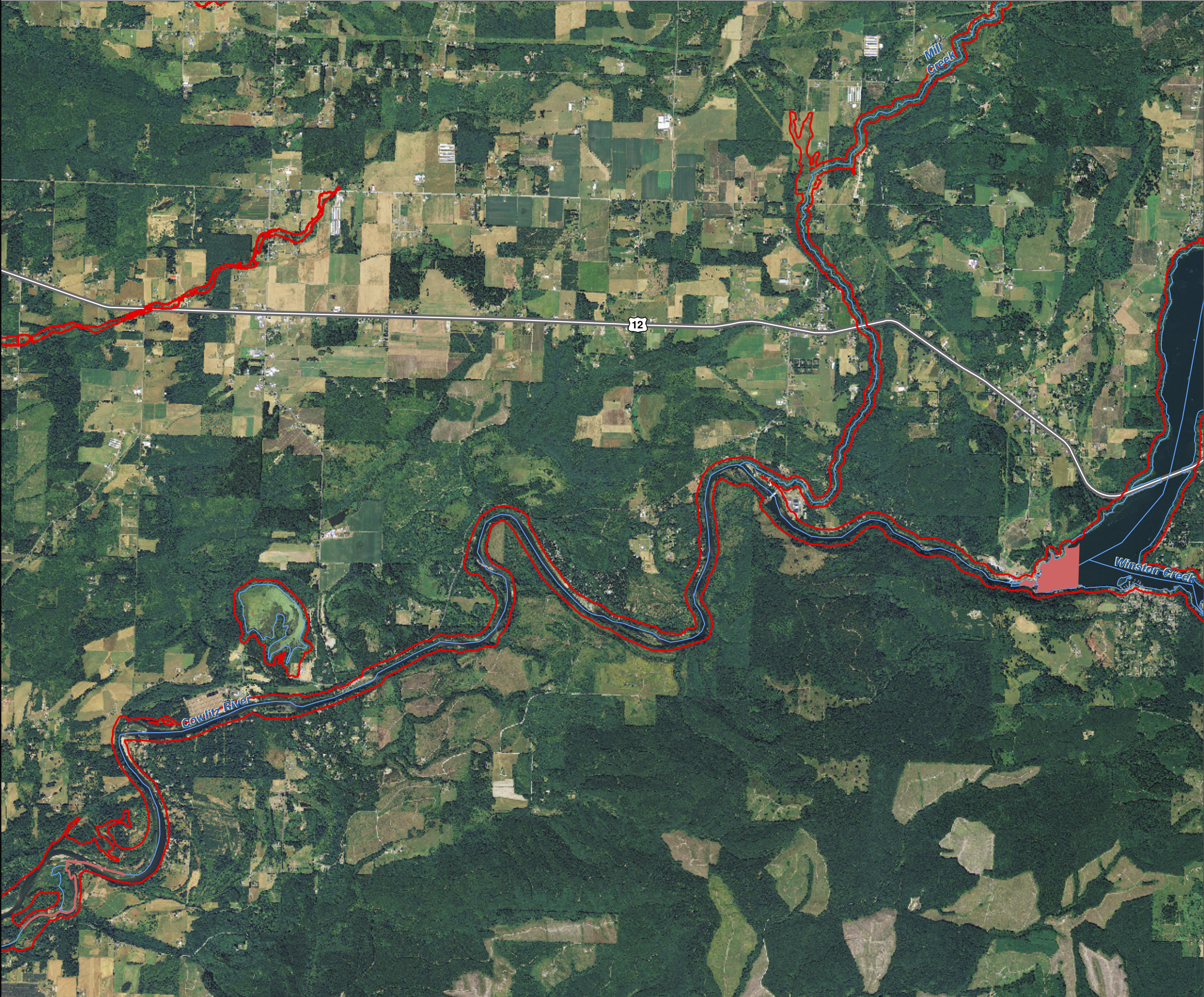
Data: Lewis County, USFWS NWI, FEMA, WA DNR, WSDOT, NRCS NAIP

Shoreline jurisdiction boundaries depicted on this map are approximate. They have not been formally delineated or surveyed and are intended for planning purposes only. Additional site-specific evaluation may be needed to confirm/verify information shown on this map.

Lewis County Coalition



City of Morton City of Winlock



Lewis County, Washington
Shoreline Master Program

Map 21A - Water Quality
303(d) Listed Waterbodies

Figure 25

Date: 6/3/2014

303d Waterbodies by Category

- Category 1

Category 2

Category 4a

Category 4b

Category 4c

Category 5
- SMA Rivers & Streams

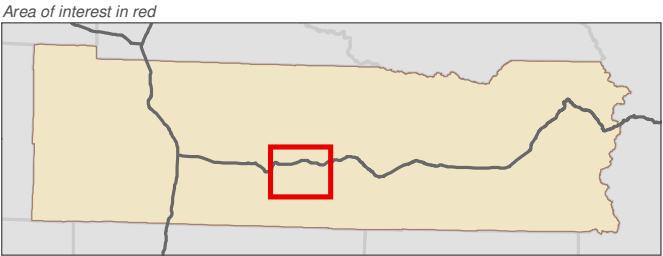
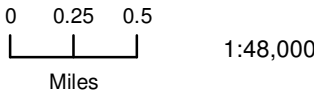
Highways

SMA Jurisdiction

City

UGA

303d Categories:
Category 1: Meets tested standards
Category 2: Waters of concern
Category 4: Polluted waters that do not require a TMDL
 4a: Approved TMDL control plan in place
 4b: Approved pollution control plan in place
 4c: Cause cannot be addressed through TMDL
Category 5: Polluted waters that require a TMDL



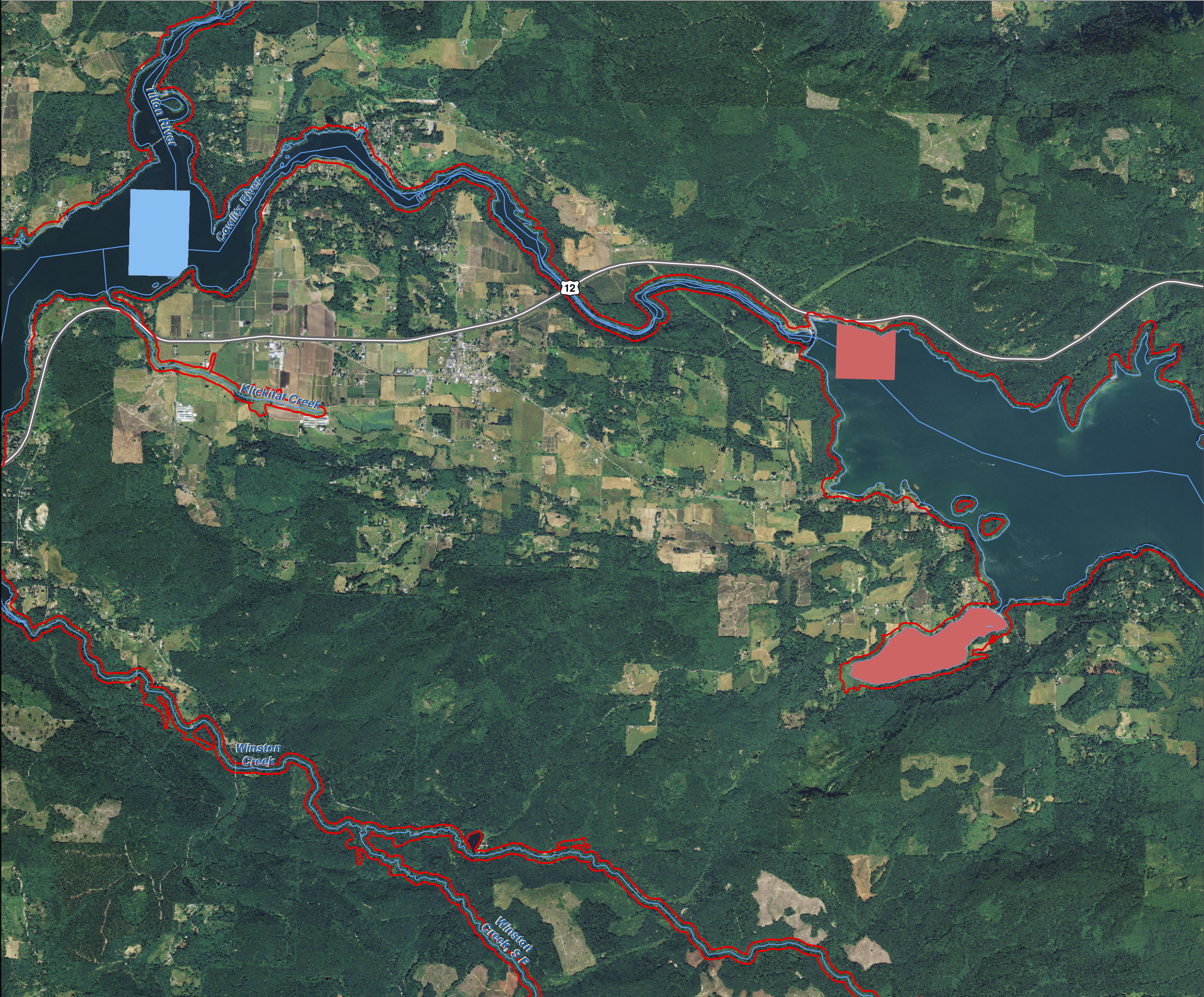
Data: Lewis County, USFWS NWI, FEMA, WA DNR, WSDOT, NRCS NAIP

Shoreline jurisdiction boundaries depicted on this map are approximate. They have not been formally delineated or surveyed and are intended for planning purposes only. Additional site-specific evaluation may be needed to confirm/verify information shown on this map.

Lewis County Coalition



City of Morton City of Winlock



Lewis County, Washington
Shoreline Master Program

Map 21A - Water Quality
303(d) Listed Waterbodies

Figure 26

Date: 6/3/2014

303d Waterbodies by Category

- Category 1

Category 2

Category 4a

Category 4b

Category 4c

Category 5
- SMA Rivers & Streams

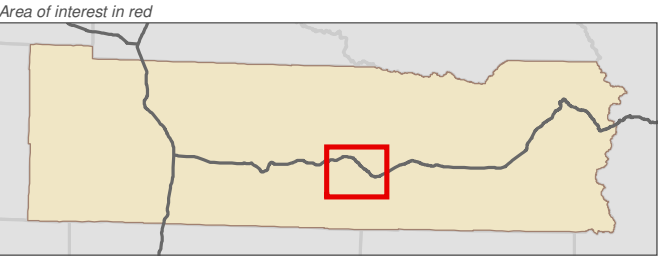
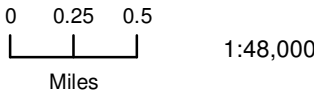
Highways

SMA Jurisdiction

City

UGA

303d Categories:
Category 1: Meets tested standards
Category 2: Waters of concern
Category 4: Polluted waters that do not require a TMDL
 4a: Approved TMDL control plan in place
 4b: Approved pollution control plan in place
 4c: Cause cannot be addressed through TMDL
Category 5: Polluted waters that require a TMDL



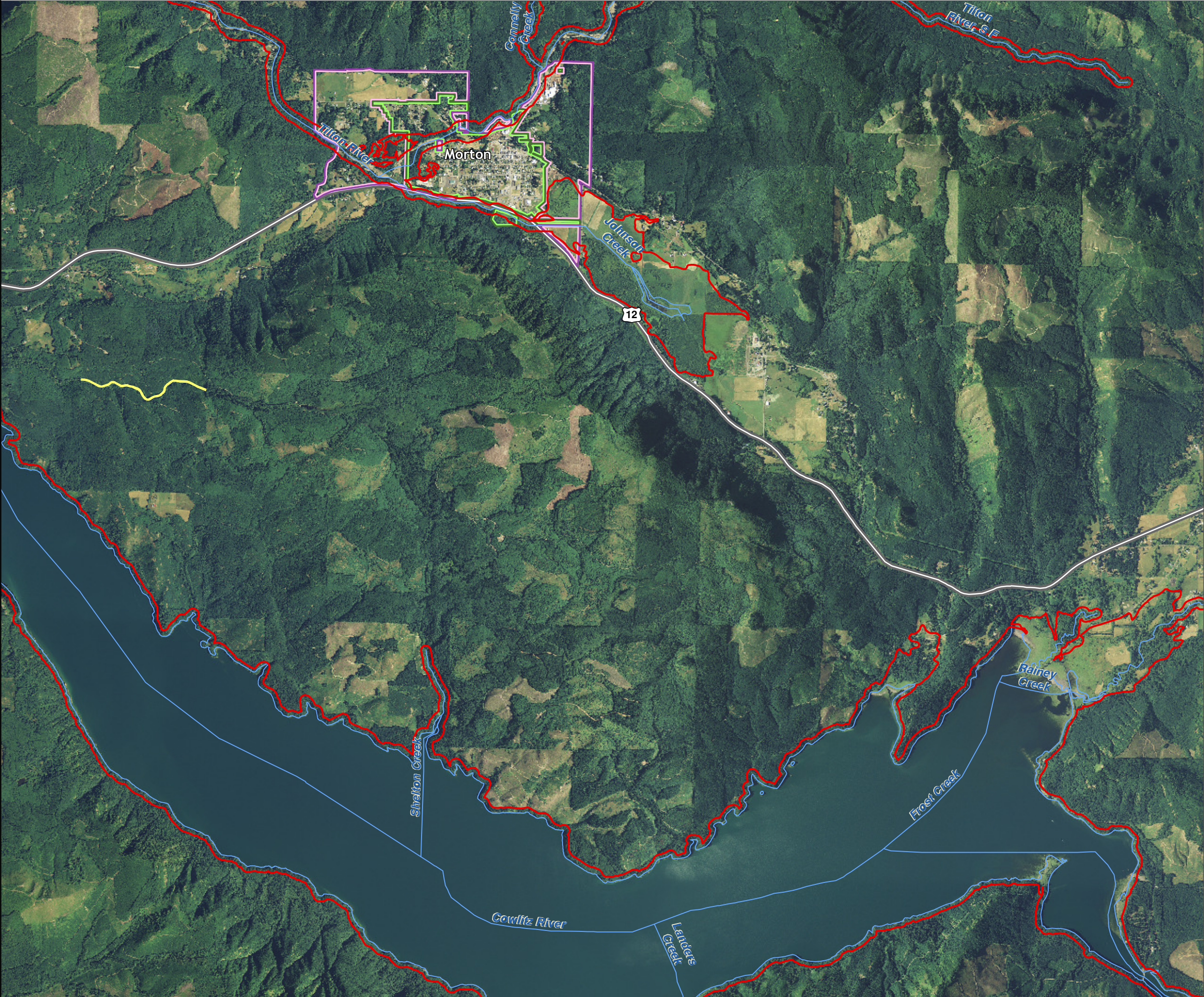
Data: Lewis County, USFWS NWI, FEMA, WA DNR, WSDOT, NRCS NAIP

Shoreline jurisdiction boundaries depicted on this map are approximate. They have not been formally delineated or surveyed and are intended for planning purposes only. Additional site-specific evaluation may be needed to confirm/verify information shown on this map.

Lewis County Coalition



City of Morton City of Winlock



Lewis County, Washington
Shoreline Master Program

Map 21A - Water Quality
303(d) Listed Waterbodies

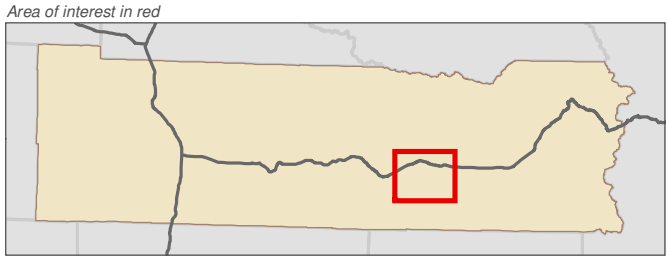
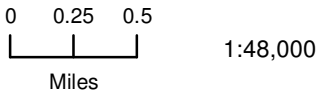
Figure 27

Date: 6/3/2014

303d Waterbodies by Category

- Category 1
- Category 2
- Category 4a
- Category 4b
- Category 4c
- Category 5
- SMA Rivers & Streams
- Highways
- SMA Jurisdiction
- City
- UGA

303d Categories:
Category 1: Meets tested standards
Category 2: Waters of concern
Category 4: Polluted waters that do not require a TMDL
4a: Approved TMDL control plan in place
4b: Approved pollution control plan in place
4c: Cause cannot be addressed through TMDL
Category 5: Polluted waters that require a TMDL



Data: Lewis County, USFWS NWI, FEMA, WA DNR, WSDOT, NRCS NAIP

Shoreline jurisdiction boundaries depicted on this map are approximate. They have not been formally delineated or surveyed and are intended for planning purposes only. Additional site-specific evaluation may be needed to confirm/verify information shown on this map.

Lewis County Coalition



City of Morton City of Winlock



Lewis County, Washington
Shoreline Master Program

Map 21A - Water Quality
303(d) Listed Waterbodies

Figure 28

Date: 6/3/2014

303d Waterbodies by Category

- Category 1

Category 2

Category 4a

Category 4b

Category 4c

Category 5
- SMA Rivers & Streams

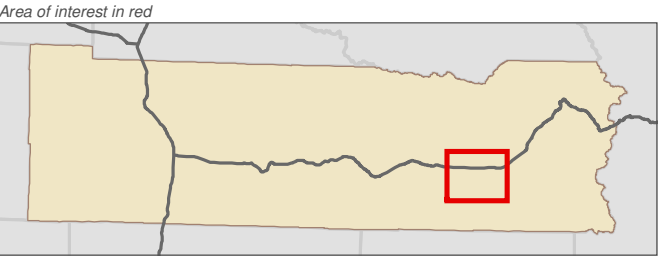
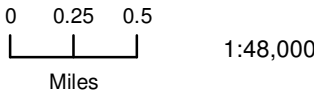
Highways

SMA Jurisdiction

City

UGA

303d Categories:
Category 1: Meets tested standards
Category 2: Waters of concern
Category 4: Polluted waters that do not require a TMDL
 4a: Approved TMDL control plan in place
 4b: Approved pollution control plan in place
 4c: Cause cannot be addressed through TMDL
Category 5: Polluted waters that require a TMDL



Data: Lewis County, USFWS NWI, FEMA, WA DNR, WSDOT, NRCS NAIP

Shoreline jurisdiction boundaries depicted on this map are approximate. They have not been formally delineated or surveyed and are intended for planning purposes only. Additional site-specific evaluation may be needed to confirm/verify information shown on this map.

Lewis County Coalition



City of Morton City of Winlock



Lewis County, Washington
Shoreline Master Program

Map 21A - Water Quality
303(d) Listed Waterbodies

Figure 29

Date: 6/3/2014

303d Waterbodies by Category

- Category 1

Category 2

Category 4a

Category 4b

Category 4c

Category 5
- SMA Rivers & Streams

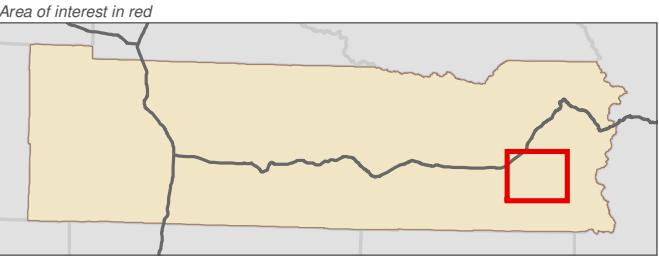
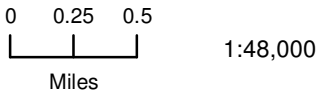
Highways

SMA Jurisdiction

City

UGA

303d Categories:
Category 1: Meets tested standards
Category 2: Waters of concern
Category 4: Polluted waters that do not require a TMDL
 4a: Approved TMDL control plan in place
 4b: Approved pollution control plan in place
 4c: Cause cannot be addressed through TMDL
Category 5: Polluted waters that require a TMDL



Data: Lewis County, USFWS NWI, FEMA, WA DNR, WSDOT, NRCS NAIP

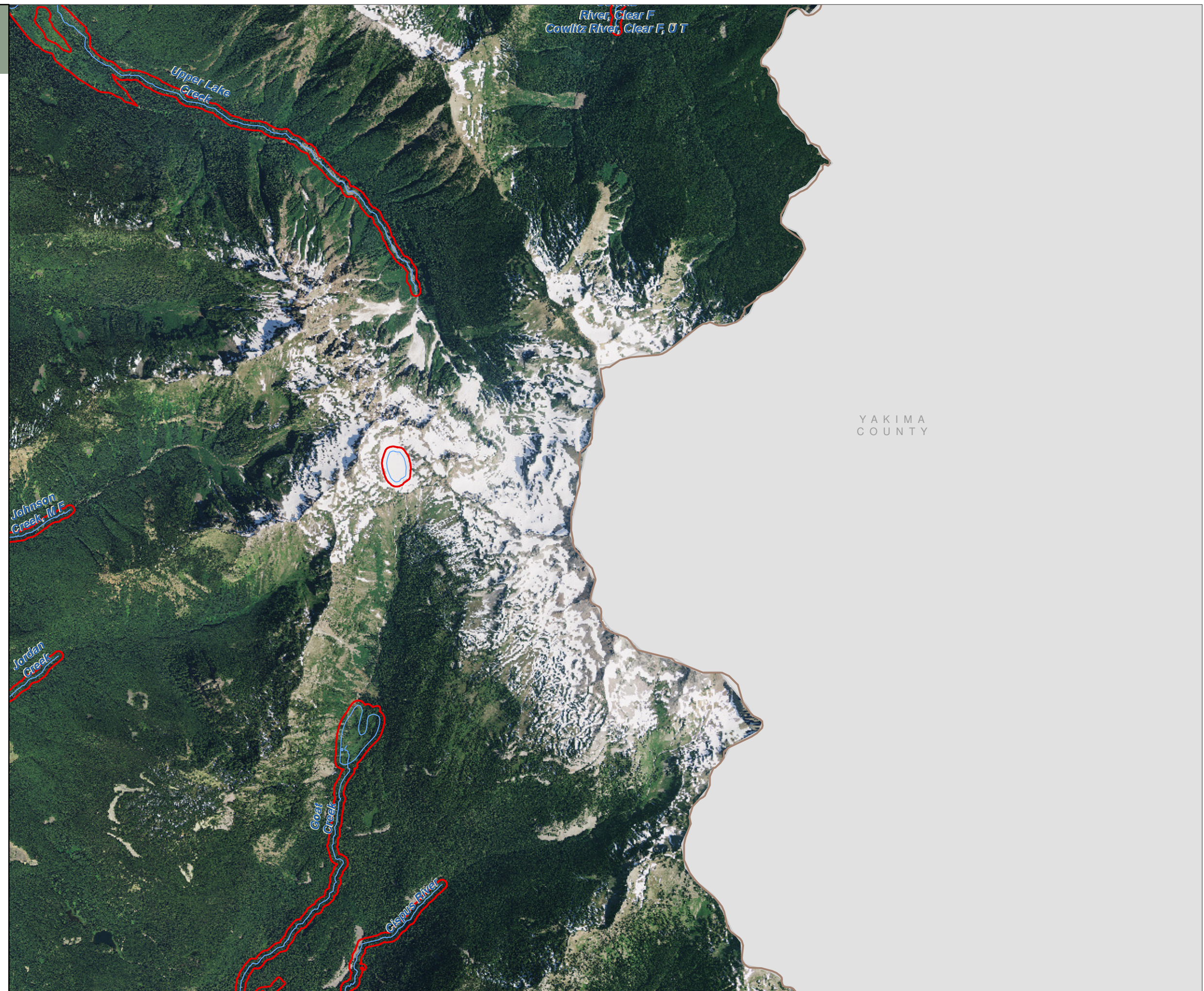
Shoreline jurisdiction boundaries depicted on this map are approximate. They have not been formally delineated or surveyed and are intended for planning purposes only. Additional site-specific evaluation may be needed to confirm/verify information shown on this map.

Lewis County Coalition



City of Morton City of Winlock





Lewis County, Washington
Shoreline Master Program

Map 21A - Water Quality
303(d) Listed Waterbodies

Figure 31

Date: 6/3/2014

303d Waterbodies by Category

- Category 1

Category 2

Category 4a

Category 4b

Category 4c

Category 5
- SMA Rivers & Streams

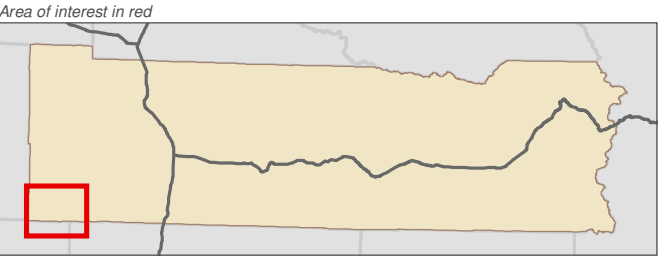
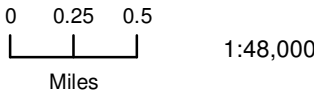
Highways

SMA Jurisdiction

City

UGA

303d Categories:
Category 1: Meets tested standards
Category 2: Waters of concern
Category 4: Polluted waters that do not require a TMDL
 4a: Approved TMDL control plan in place
 4b: Approved pollution control plan in place
 4c: Cause cannot be addressed through TMDL
Category 5: Polluted waters that require a TMDL



Data: Lewis County, USFWS NWI, FEMA, WA DNR, WSDOT, NRCS NAIP

Shoreline jurisdiction boundaries depicted on this map are approximate. They have not been formally delineated or surveyed and are intended for planning purposes only. Additional site-specific evaluation may be needed to confirm/verify information shown on this map.

Lewis County Coalition



City of Morton City of Winlock



WAHKIAKUM
COUNTY

COWLITZ
COUNTY

Lewis County, Washington
Shoreline Master Program

Map 21A - Water Quality
303(d) Listed Waterbodies

Figure 32

Date: 6/3/2014

303d Waterbodies by Category

- Category 1

Category 2

Category 4a

Category 4b

Category 4c

Category 5
- SMA Rivers & Streams

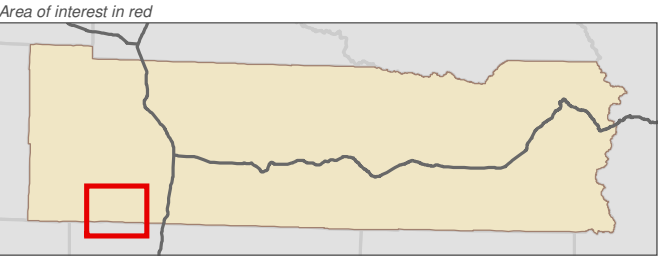
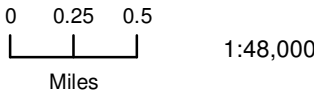
Highways

SMA Jurisdiction

City

UGA

- 303d Categories:**
Category 1: Meets tested standards
Category 2: Waters of concern
Category 4: Polluted waters that do not require a TMDL
 4a: Approved TMDL control plan in place
 4b: Approved pollution control plan in place
 4c: Cause cannot be addressed through TMDL
Category 5: Polluted waters that require a TMDL



Data: Lewis County, USFWS NWI, FEMA, WA DNR, WSDOT, NRCS NAIP

Shoreline jurisdiction boundaries depicted on this map are approximate. They have not been formally delineated or surveyed and are intended for planning purposes only. Additional site-specific evaluation may be needed to confirm/verify information shown on this map.

Lewis County Coalition



City of Morton City of Winlock



COWLITZ
COUNTY

Lewis County, Washington
Shoreline Master Program

Map 21A - Water Quality
303(d) Listed Waterbodies

Figure 33

Date: 6/3/2014

303d Waterbodies by Category

- Category 1

Category 2

Category 4a

Category 4b

Category 4c

Category 5
- SMA Rivers & Streams

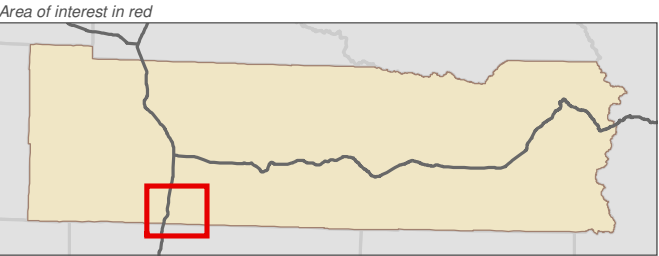
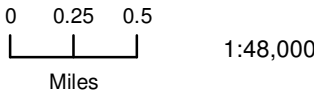
Highways

SMA Jurisdiction

City

UGA

303d Categories:
Category 1: Meets tested standards
Category 2: Waters of concern
Category 4: Polluted waters that do not require a TMDL
 4a: Approved TMDL control plan in place
 4b: Approved pollution control plan in place
 4c: Cause cannot be addressed through TMDL
Category 5: Polluted waters that require a TMDL



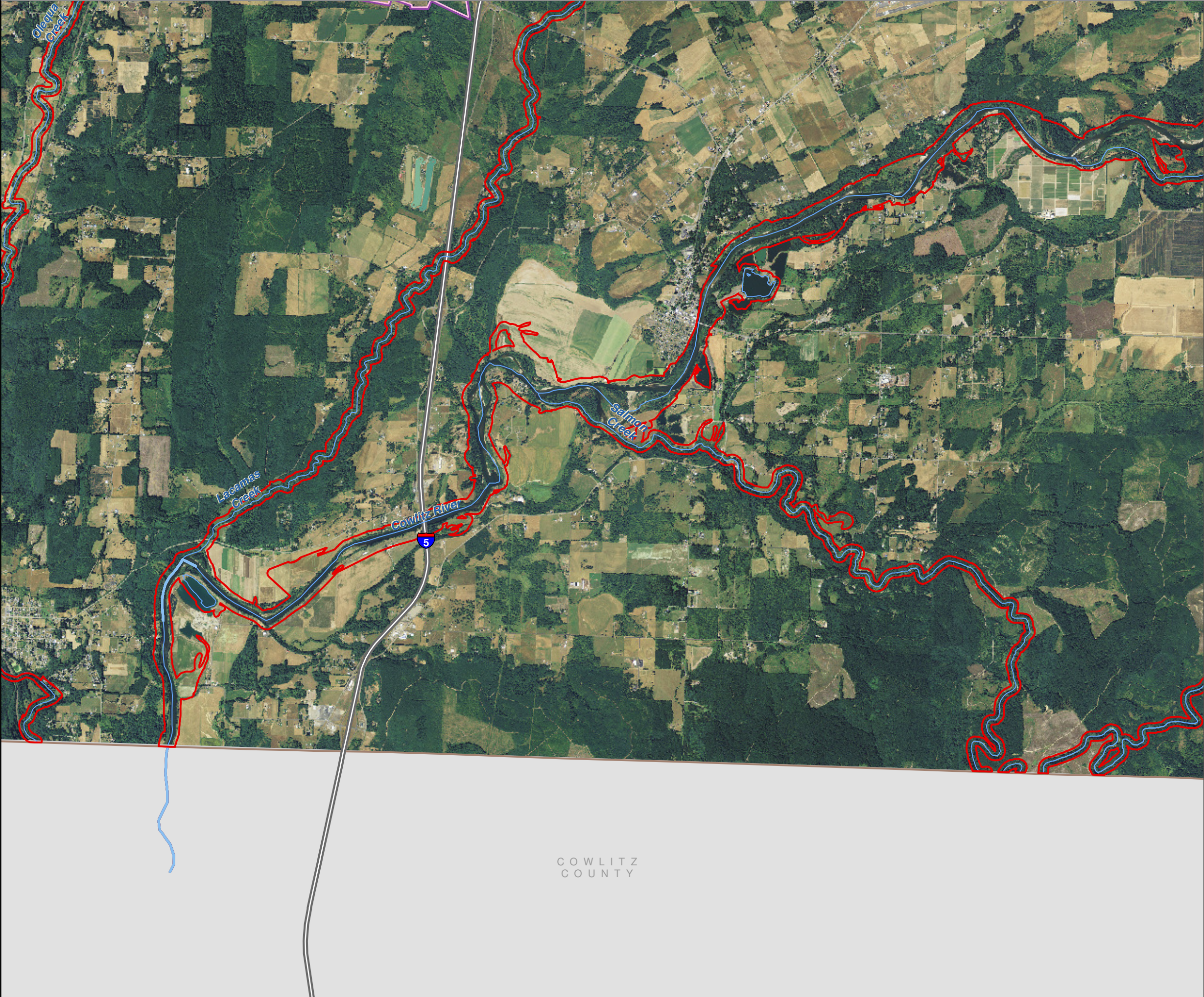
Data: Lewis County, USFWS NWI, FEMA, WA DNR, WSDOT, NRCS NAIP

Shoreline jurisdiction boundaries depicted on this map are approximate. They have not been formally delineated or surveyed and are intended for planning purposes only. Additional site-specific evaluation may be needed to confirm/verify information shown on this map.

Lewis County Coalition



City of Morton City of Winlock



Lewis County, Washington
Shoreline Master Program

Map 21A - Water Quality
303(d) Listed Waterbodies

Figure 34

Date: 6/3/2014

303d Waterbodies by Category

- Category 1

Category 2

Category 4a

Category 4b

Category 4c

Category 5
- SMA Rivers & Streams

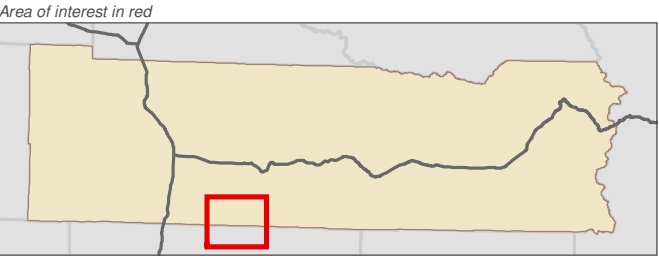
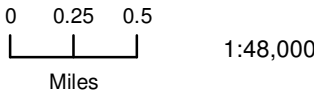
Highways

SMA Jurisdiction

City

UGA

303d Categories:
Category 1: Meets tested standards
Category 2: Waters of concern
Category 4: Polluted waters that do not require a TMDL
 4a: Approved TMDL control plan in place
 4b: Approved pollution control plan in place
 4c: Cause cannot be addressed through TMDL
Category 5: Polluted waters that require a TMDL



Data: Lewis County, USFWS NWI, FEMA, WA DNR, WSDOT, NRCS NAIP

Shoreline jurisdiction boundaries depicted on this map are approximate. They have not been formally delineated or surveyed and are intended for planning purposes only. Additional site-specific evaluation may be needed to confirm/verify information shown on this map.

Lewis County Coalition



City of Morton City of Winlock



COWLITZ
COUNTY

Lewis County, Washington
Shoreline Master Program

Map 21A - Water Quality
303(d) Listed Waterbodies

Figure 35

Date: 6/3/2014

303d Waterbodies by Category

- Category 1

Category 2

Category 4a

Category 4b

Category 4c

Category 5
- SMA Rivers & Streams

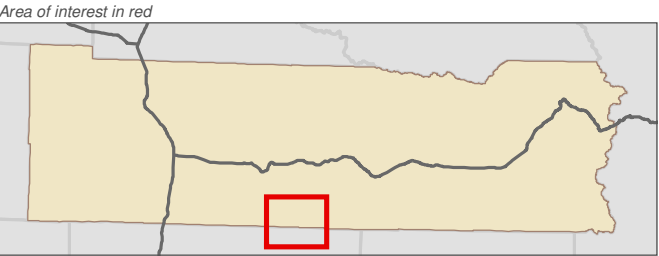
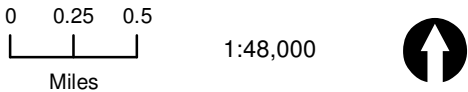
Highways

SMA Jurisdiction

City

UGA

- 303d Categories:**
Category 1: Meets tested standards
Category 2: Waters of concern
Category 4: Polluted waters that do not require a TMDL
 4a: Approved TMDL control plan in place
 4b: Approved pollution control plan in place
 4c: Cause cannot be addressed through TMDL
Category 5: Polluted waters that require a TMDL



Data: Lewis County, USFWS NWI, FEMA, WA DNR, WSDOT, NRCS NAIP

Shoreline jurisdiction boundaries depicted on this map are approximate. They have not been formally delineated or surveyed and are intended for planning purposes only. Additional site-specific evaluation may be needed to confirm/verify information shown on this map.

Lewis County Coalition



City of Morton City of Winlock



COWLITZ
COUNTY

Lewis County, Washington
Shoreline Master Program

Map 21A - Water Quality
303(d) Listed Waterbodies

Figure 36

Date: 6/3/2014

303d Waterbodies by Category

- Category 1

Category 2

Category 4a

Category 4b

Category 4c

Category 5
- SMA Rivers & Streams

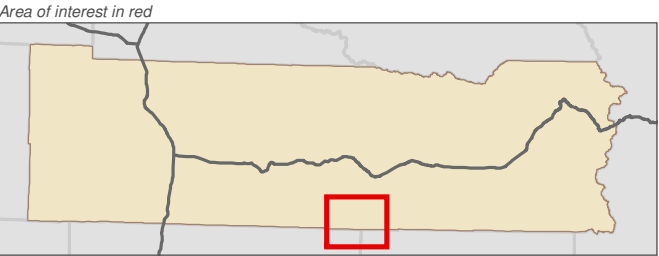
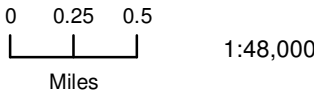
Highways

SMA Jurisdiction

City

UGA

303d Categories:
Category 1: Meets tested standards
Category 2: Waters of concern
Category 4: Polluted waters that do not require a TMDL
 4a: Approved TMDL control plan in place
 4b: Approved pollution control plan in place
 4c: Cause cannot be addressed through TMDL
Category 5: Polluted waters that require a TMDL



Data: Lewis County, USFWS NWI, FEMA, WA DNR, WSDOT, NRCS NAIP

Shoreline jurisdiction boundaries depicted on this map are approximate. They have not been formally delineated or surveyed and are intended for planning purposes only. Additional site-specific evaluation may be needed to confirm/verify information shown on this map.

Lewis County Coalition



City of Morton City of Winlock



COWLITZ
COUNTY

SKAMANIA
COUNTY

Lewis County, Washington
Shoreline Master Program

Map 21A - Water Quality
303(d) Listed Waterbodies

Figure 37

Date: 6/3/2014

303d Waterbodies by Category

- Category 1

Category 2

Category 4a

Category 4b

Category 4c

Category 5
- SMA Rivers & Streams

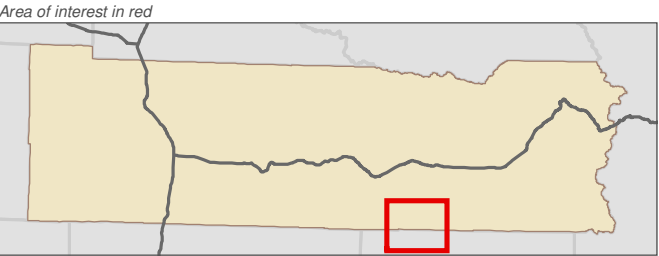
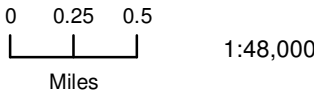
Highways

SMA Jurisdiction

City

UGA

303d Categories:
Category 1: Meets tested standards
Category 2: Waters of concern
Category 4: Polluted waters that do not require a TMDL
 4a: Approved TMDL control plan in place
 4b: Approved pollution control plan in place
 4c: Cause cannot be addressed through TMDL
Category 5: Polluted waters that require a TMDL



Data: Lewis County, USFWS NWI, FEMA, WA DNR, WSDOT, NRCS NAIP

Shoreline jurisdiction boundaries depicted on this map are approximate. They have not been formally delineated or surveyed and are intended for planning purposes only. Additional site-specific evaluation may be needed to confirm/verify information shown on this map.

Lewis County Coalition



City of Morton City of Winlock



SKAMANIA
COUNTY

Lewis County, Washington
Shoreline Master Program

Map 21A - Water Quality
303(d) Listed Waterbodies

Figure 38

Date: 6/3/2014

303d Waterbodies by Category

- Category 1

Category 2

Category 4a

Category 4b

Category 4c

Category 5
- SMA Rivers & Streams

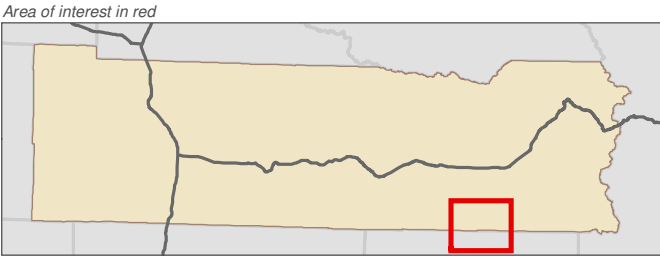
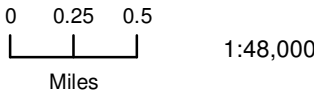
Highways

SMA Jurisdiction

City

UGA

303d Categories:
Category 1: Meets tested standards
Category 2: Waters of concern
Category 4: Polluted waters that do not require a TMDL
 4a: Approved TMDL control plan in place
 4b: Approved pollution control plan in place
 4c: Cause cannot be addressed through TMDL
Category 5: Polluted waters that require a TMDL



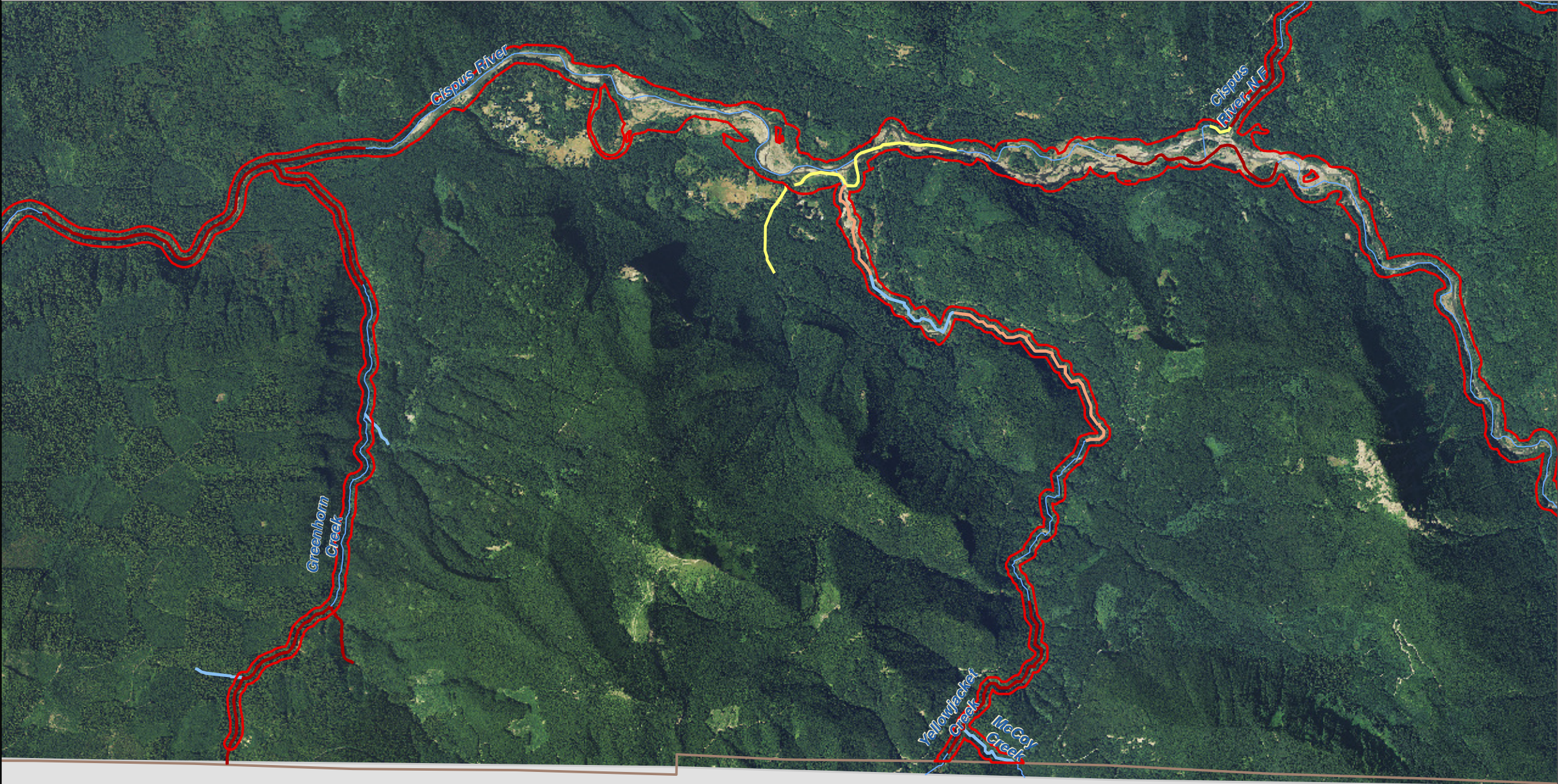
Data: Lewis County, USFWS NWI, FEMA, WA DNR, WSDOT, NRCS NAIP

Shoreline jurisdiction boundaries depicted on this map are approximate. They have not been formally delineated or surveyed and are intended for planning purposes only. Additional site-specific evaluation may be needed to confirm/verify information shown on this map.

Lewis County Coalition



City of Morton City of Winlock



SKAMANIA
COUNTY

Lewis County, Washington
Shoreline Master Program

Map 21A - Water Quality
303(d) Listed Waterbodies

Figure 39

Date: 6/3/2014

303d Waterbodies by Category

- Category 1

Category 2

Category 4a

Category 4b

Category 4c

Category 5
- SMA Rivers & Streams

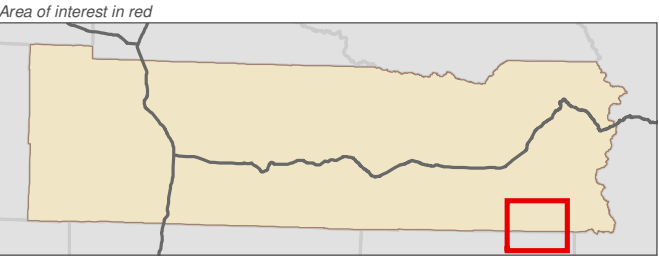
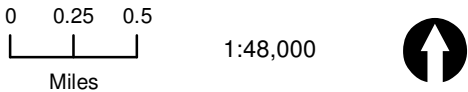
Highways

SMA Jurisdiction

City

UGA

- 303d Categories:**
Category 1: Meets tested standards
Category 2: Waters of concern
Category 4: Polluted waters that do not require a TMDL
 4a: Approved TMDL control plan in place
 4b: Approved pollution control plan in place
 4c: Cause cannot be addressed through TMDL
Category 5: Polluted waters that require a TMDL



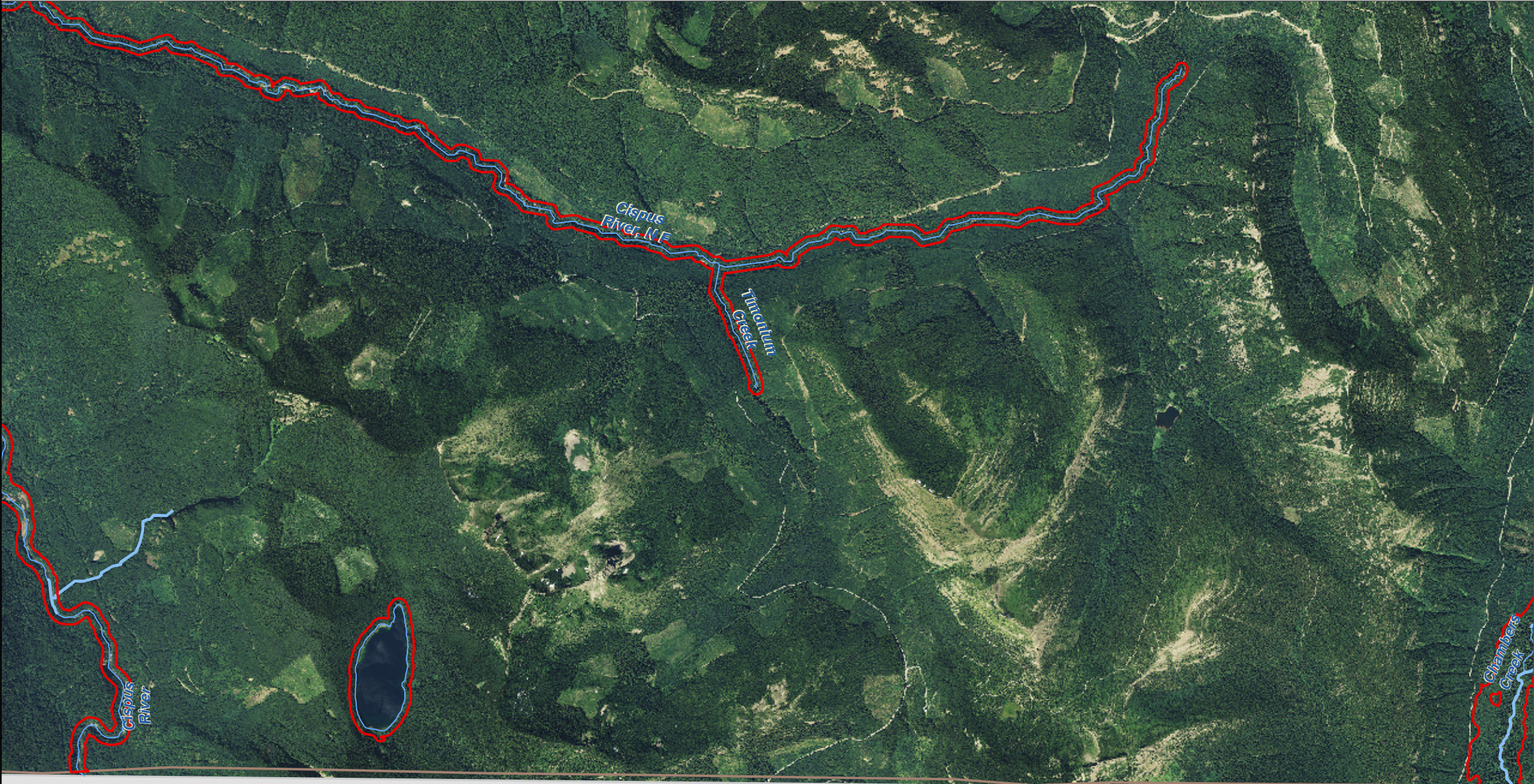
Data: Lewis County, USFWS NWI, FEMA, WA DNR, WSDOT, NRCS NAIP

Shoreline jurisdiction boundaries depicted on this map are approximate. They have not been formally delineated or surveyed and are intended for planning purposes only. Additional site-specific evaluation may be needed to confirm/verify information shown on this map.

Lewis County Coalition



City of Morton City of Winlock



SKAMANIA
COUNTY

Lewis County, Washington
Shoreline Master Program

Map 21A - Water Quality
303(d) Listed Waterbodies

Figure 40

Date: 6/3/2014

303d Waterbodies by Category

- Category 1

Category 2

Category 4a

Category 4b

Category 4c

Category 5
- SMA Rivers & Streams

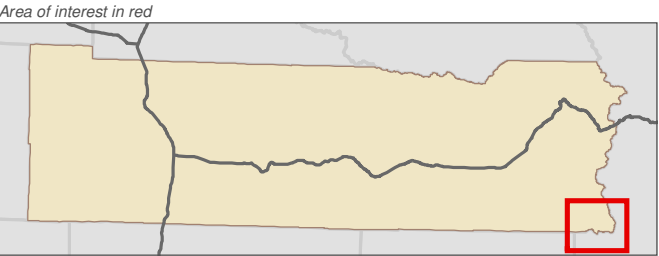
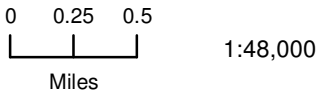
Highways

SMA Jurisdiction

City

UGA

303d Categories:
Category 1: Meets tested standards
Category 2: Waters of concern
Category 4: Polluted waters that do not require a TMDL
 4a: Approved TMDL control plan in place
 4b: Approved pollution control plan in place
 4c: Cause cannot be addressed through TMDL
Category 5: Polluted waters that require a TMDL



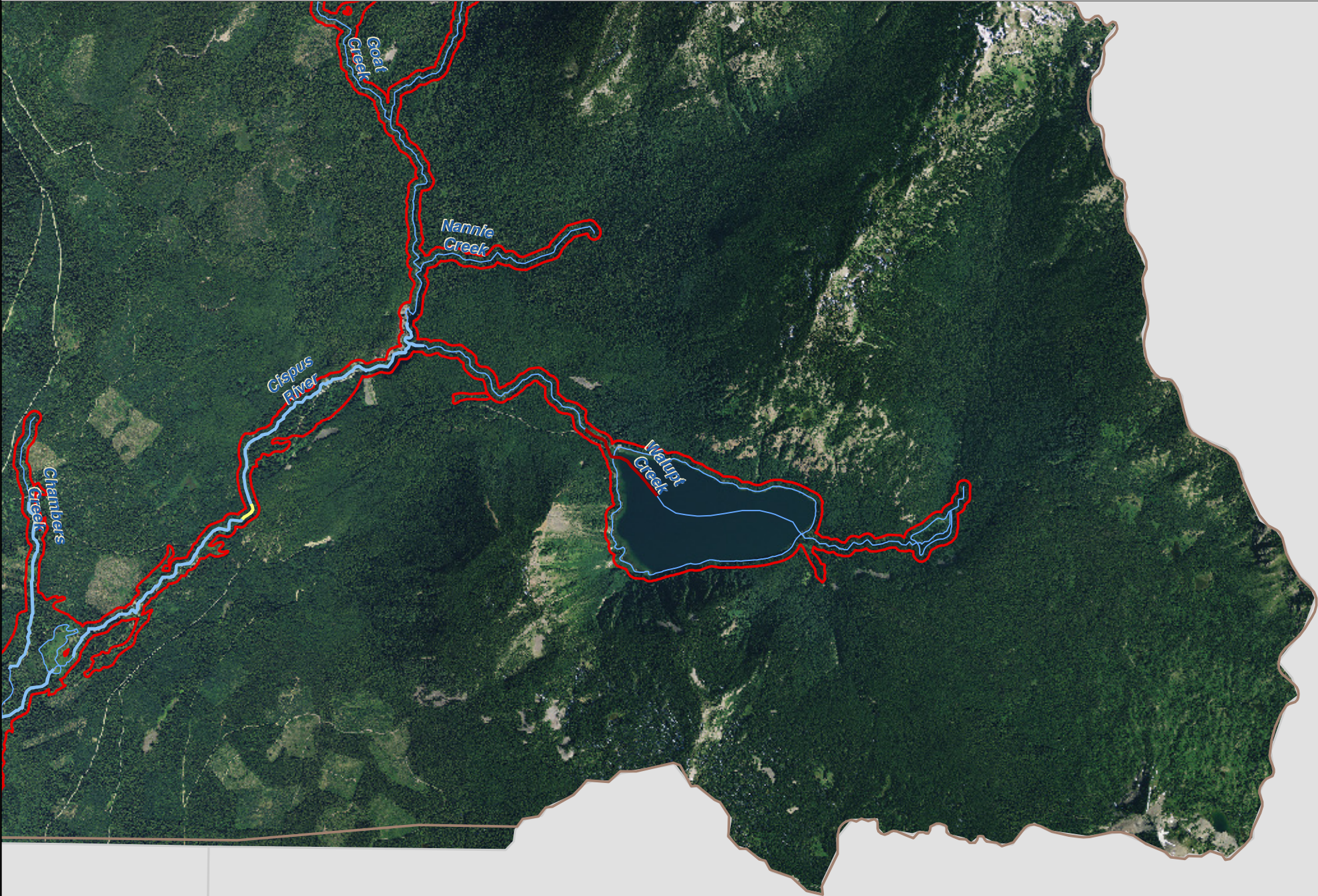
Data: Lewis County, USFWS NWI, FEMA, WA DNR, WSDOT, NRCS NAIP

Shoreline jurisdiction boundaries depicted on this map are approximate. They have not been formally delineated or surveyed and are intended for planning purposes only. Additional site-specific evaluation may be needed to confirm/verify information shown on this map.

Lewis County Coalition



City of Morton City of Winlock



SKAMANIA
COUNTY

YAKIMA
COUNTY