

Lewis County, Washington
Shoreline Master Program

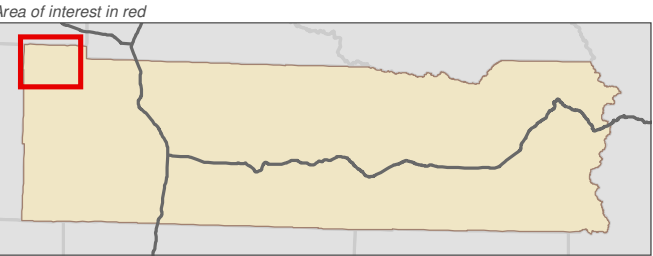
Map 22A - Public Access

Figure 1

Date: 6/3/2014

Public Access, Parks, and Other Public Lands

-  Park
-  Tennis Court
-  SW WA Fairgrounds
-  Boat Launch
-  Rest Area
-  SMA Rivers & Streams
-  SMA Lakes
-  Highways
-  Parcels
-  SMA Jurisdiction
-  City
-  UGA
-  Park
-  Golf Course
-  Publicly-owned Land



Data: Lewis County, USFWS NWI, FEMA, WA DNR, WSDOT, NRCS NAIP

Shoreline jurisdiction boundaries depicted on this map are approximate. They have not been formally delineated or surveyed and are intended for planning purposes only. Additional site-specific evaluation may be needed to confirm/verify information shown on this map.

Lewis County Coalition

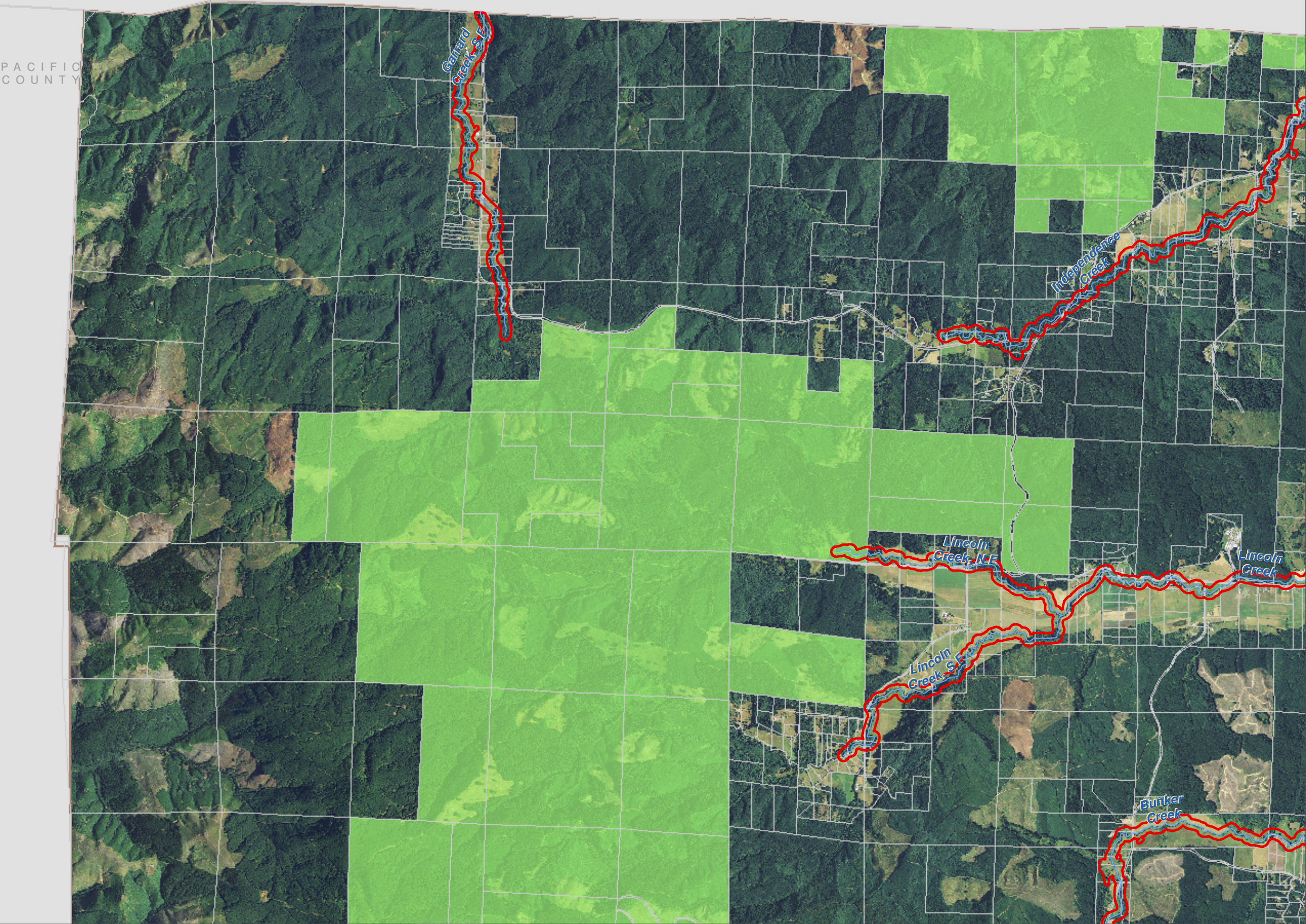


City of Morton City of Winlock



GRAYS
HARBOR
COUNTY

PACIFIC
COUNTY



Lewis County, Washington
Shoreline Master Program

Map 22A - Public Access

Figure 2

Date: 6/3/2014

Public Access, Parks, and Other Public Lands

-  Park

 Tennis Court

 SW WA Fairgrounds

 Boat Launch

 Rest Area

 Park

 Golf Course

 Publicly-owned Land
-  SMA Rivers & Streams

 SMA Lakes

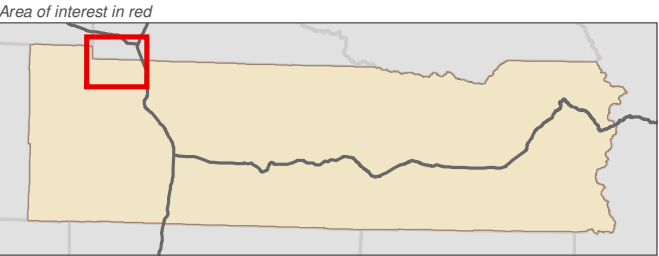
 Highways

 Parcels

 SMA Jurisdiction

 City

 UGA



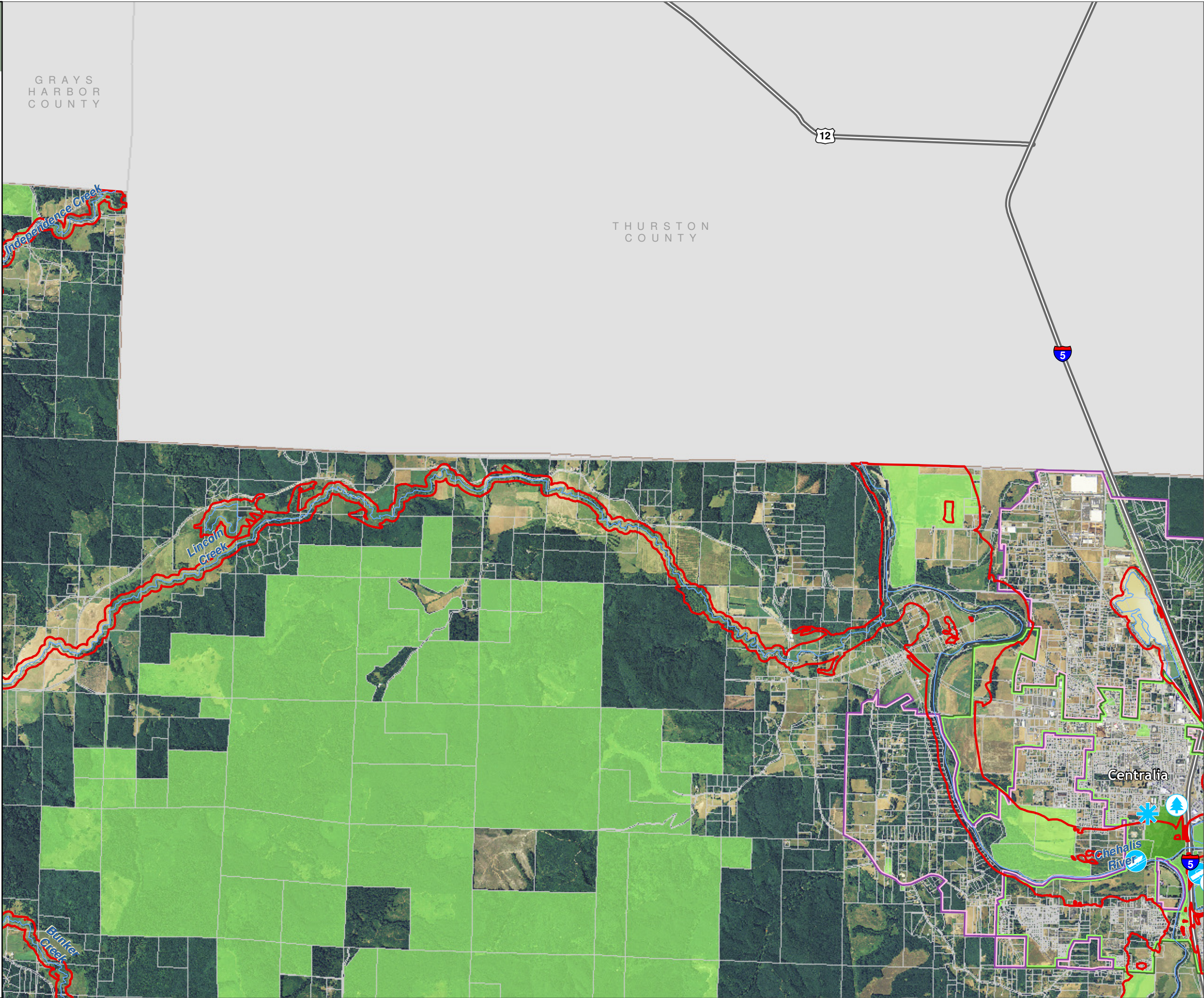
Data: Lewis County, USFWS NWI, FEMA, WA DNR, WSDOT, NRCS NAIP

Shoreline jurisdiction boundaries depicted on this map are approximate. They have not been formally delineated or surveyed and are intended for planning purposes only. Additional site-specific evaluation may be needed to confirm/verify information shown on this map.

Lewis County Coalition



City of Morton City of Winlock



Lewis County, Washington
Shoreline Master Program

Map 22A - Public Access

Figure 3

Date: 6/3/2014

Public Access, Parks, and Other Public Lands

-  Park

 Tennis Court

 SW WA Fairgrounds

 Boat Launch

 Rest Area

 SMA Rivers & Streams

 SMA Lakes

 Highways

 Parcels

 SMA Jurisdiction

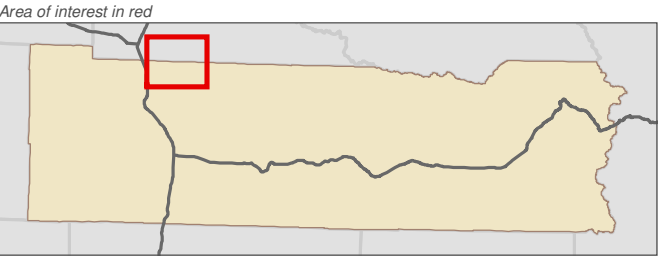
 City

 UGA

 Park

 Golf Course

 Publicly-owned Land



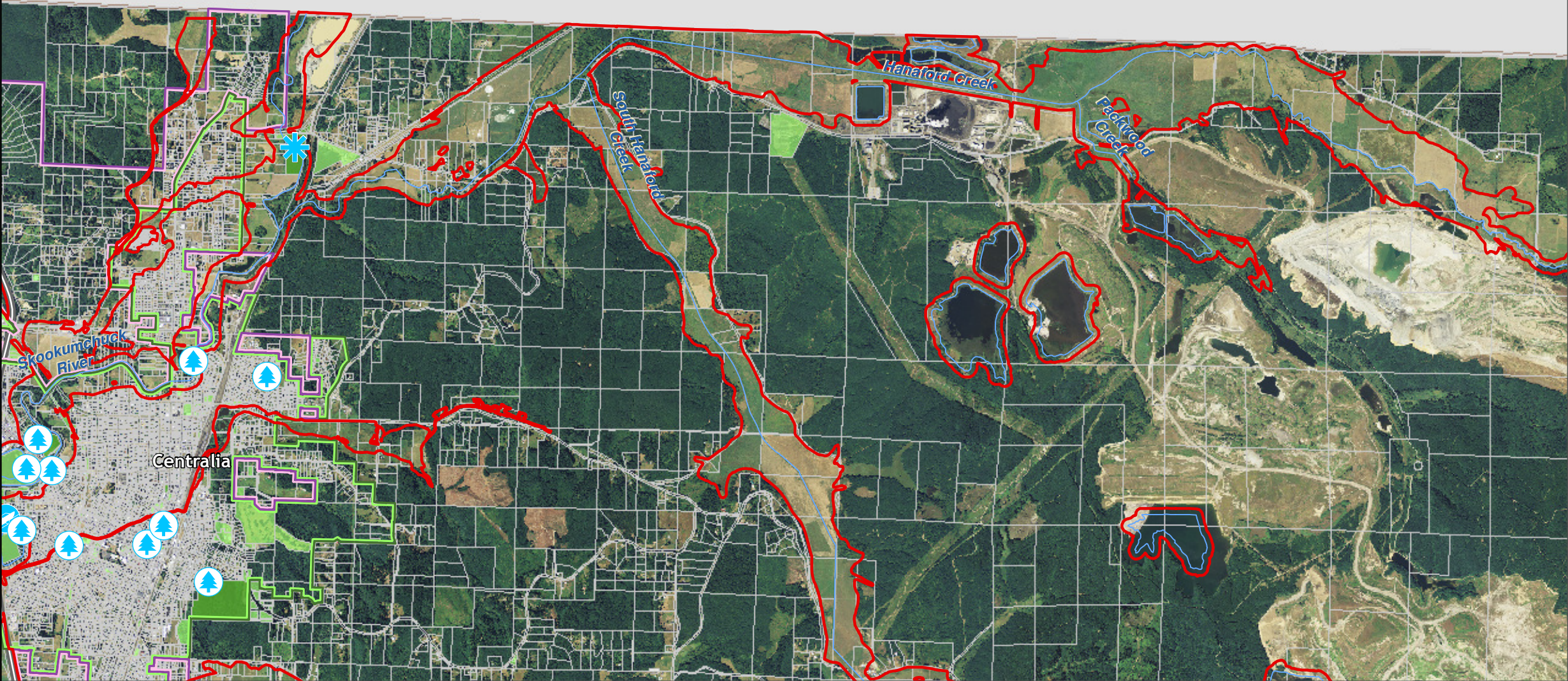
Data: Lewis County, USFWS NWI, FEMA, WA DNR, WSDOT, NRCS NAIP

Shoreline jurisdiction boundaries depicted on this map are approximate. They have not been formally delineated or surveyed and are intended for planning purposes only. Additional site-specific evaluation may be needed to confirm/verify information shown on this map.

Lewis County Coalition



City of Morton City of Winlock





Lewis County, Washington
Shoreline Master Program


Map 22A - Public Access
Figure 4


Date: 6/3/2014


Public Access, Parks, and Other Public Lands


-  Park


 Tennis Court



 SW WA Fairgrounds


 Boat Launch


 Rest Area


 Park


 Golf Course


 Publicly-owned Land
-  SMA Rivers & Streams


 SMA Lakes

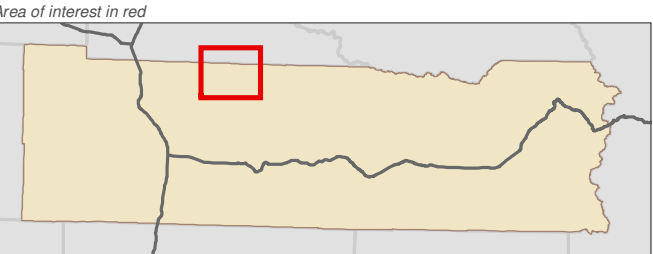
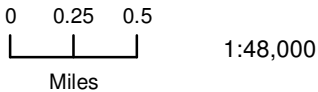
 Highways

 Parcels

 SMA Jurisdiction

 City

 UGA



Data: Lewis County, USFWS NWI, FEMA, WA DNR, WSDOT, NRCS NAIP

Shoreline jurisdiction boundaries depicted on this map are approximate. They have not been formally delineated or surveyed and are intended for planning purposes only. Additional site-specific evaluation may be needed to confirm/verify information shown on this map.



Lewis County Coalition



CENTRALIA



CITY OF MORTON



CITY OF WINLOCK



THURSTON
COUNTY





Lewis County, Washington
Shoreline Master Program


Map 22A - Public Access
Figure 5


Date: 6/3/2014


Public Access, Parks, and Other Public Lands


-  Park


 Tennis Court


 SW WA Fairgrounds


 Boat Launch


 Rest Area


 SMA Rivers & Streams


 SMA Lakes


 Highways


 Parcels


 SMA Jurisdiction

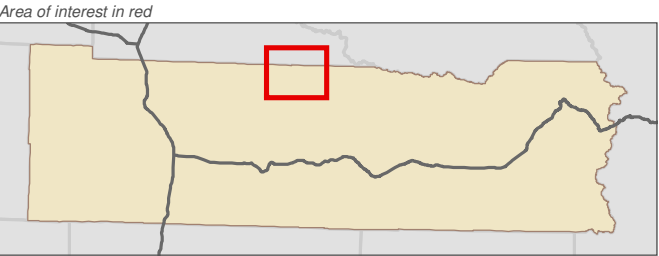
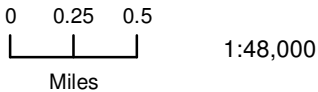
 City

 UGA

 Park

 Golf Course

 Publicly-owned Land



Data: Lewis County, USFWS NWI, FEMA, WA DNR, WSDOT, NRCS NAIP

Shoreline jurisdiction boundaries depicted on this map are approximate. They have not been formally delineated or surveyed and are intended for planning purposes only. Additional site-specific evaluation may be needed to confirm/verify information shown on this map.

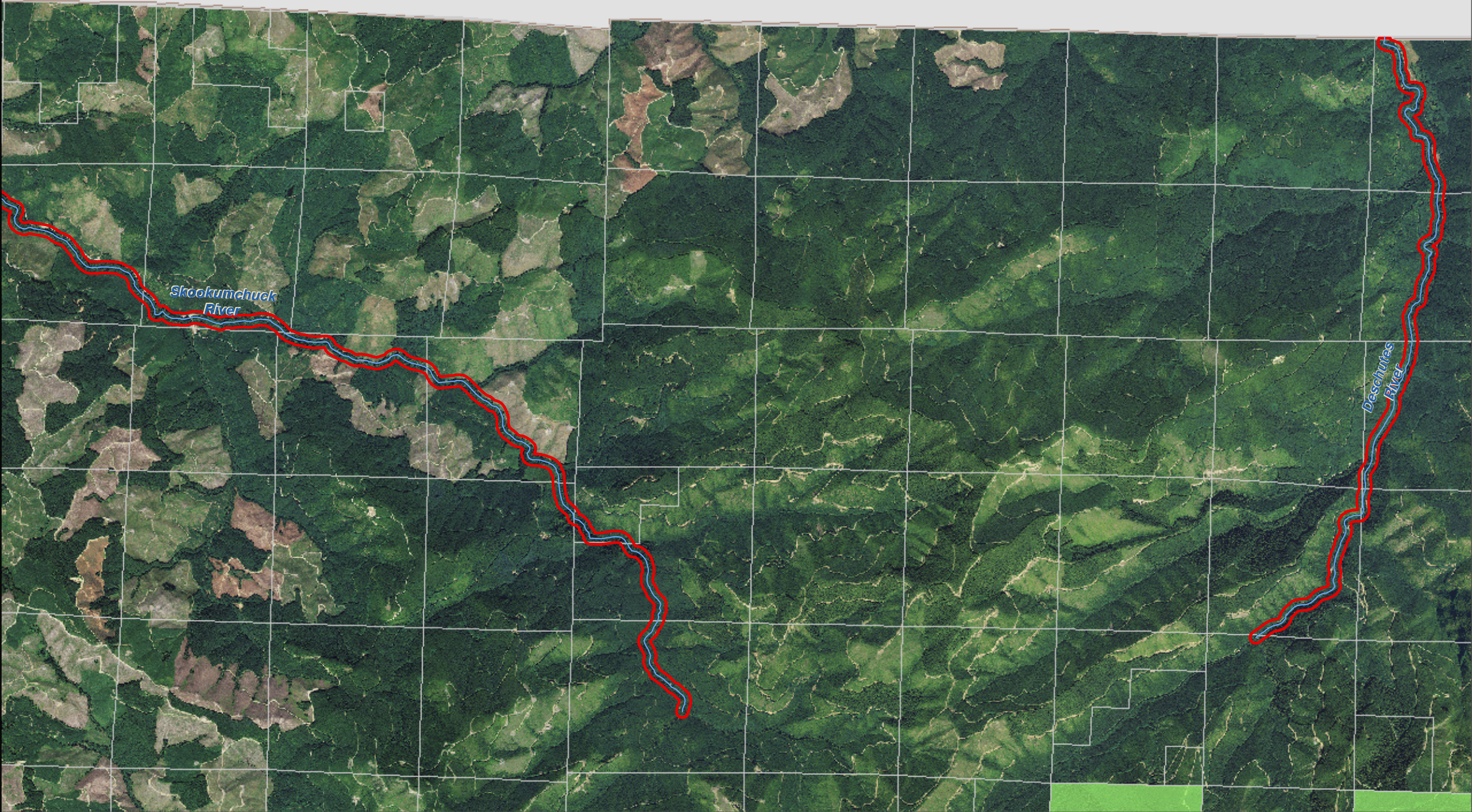
Lewis County Coalition



City of Morton City of Winlock



THURSTON
COUNTY



Lewis County, Washington
Shoreline Master Program

Map 22A - Public Access

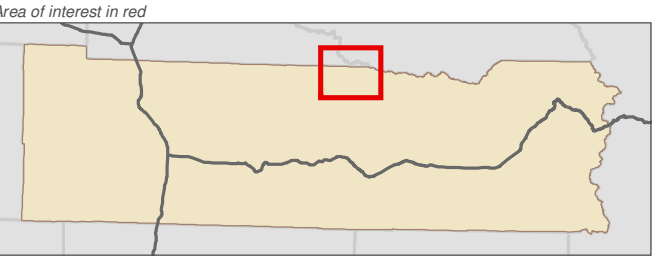
Figure 6

Date: 6/3/2014

Public Access, Parks, and Other Public Lands

-  Park
-  Tennis Court
-  SW WA Fairgrounds
-  Boat Launch
-  Rest Area
-  SMA Rivers & Streams
-  SMA Lakes
-  Highways
-  Parcels
-  SMA Jurisdiction
-  City
-  UGA
-  Park
-  Golf Course
-  Publicly-owned Land

0 0.25 0.5
Miles
1:48,000



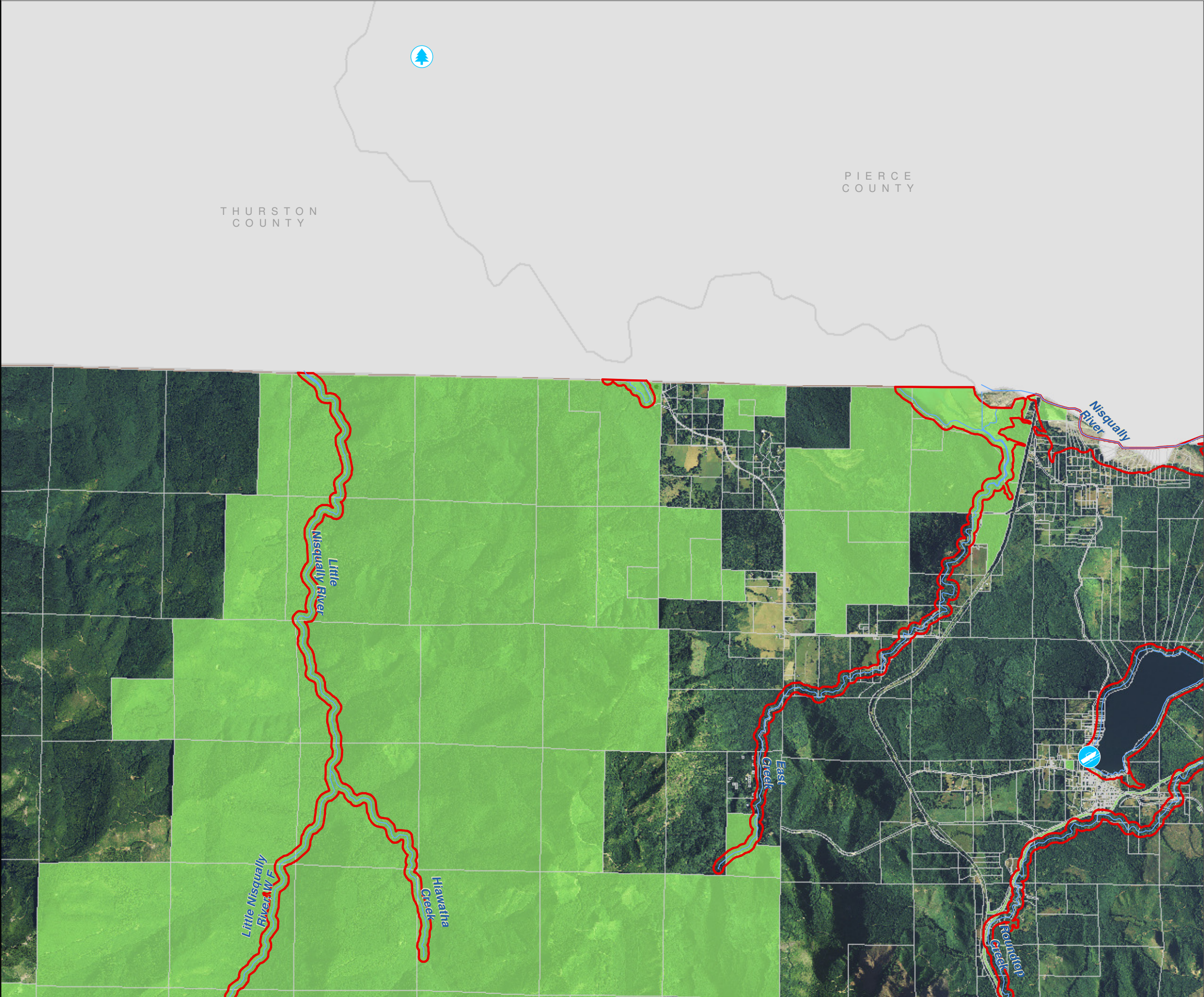
Data: Lewis County, USFWS NWI, FEMA, WA DNR, WSDOT, NRCS NAIP

Shoreline jurisdiction boundaries depicted on this map are approximate. They have not been formally delineated or surveyed and are intended for planning purposes only. Additional site-specific evaluation may be needed to confirm/verify information shown on this map.

Lewis County Coalition



City of Morton City of Winlock


















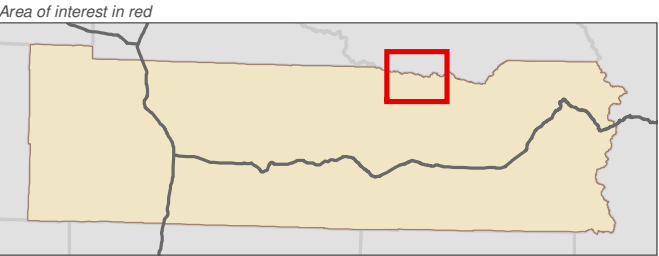
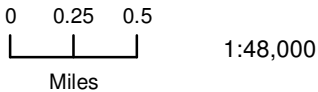
Lewis County, Washington
Shoreline Master Program

Map 22A - Public Access
Figure 7

Date: 6/3/2014

Public Access, Parks, and Other Public Lands

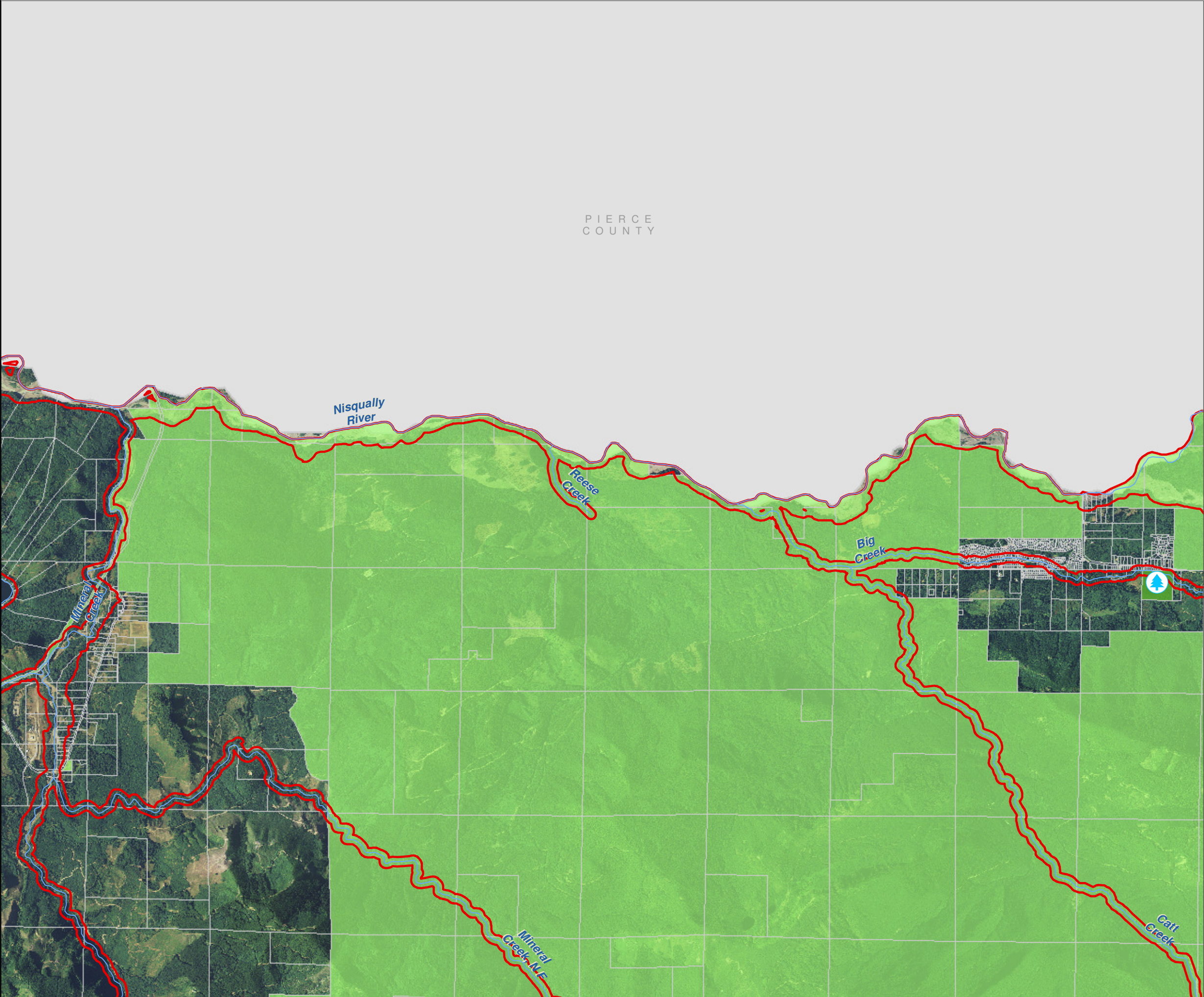
-  Park
-  Tennis Court
-  SW WA Fairgrounds
-  Boat Launch
-  Rest Area
-  SMA Rivers & Streams
-  SMA Lakes
-  Highways
-  Parcels
-  SMA Jurisdiction
-  City
-  UGA
-  Park
-  Golf Course
-  Publicly-owned Land



Data: Lewis County, USFWS NWI, FEMA, WA DNR, WSDOT, NRCS NAIP

Shoreline jurisdiction boundaries depicted on this map are approximate. They have not been formally delineated or surveyed and are intended for planning purposes only. Additional site-specific evaluation may be needed to confirm/verify information shown on this map.

Lewis County Coalition



Lewis County, Washington
Shoreline Master Program

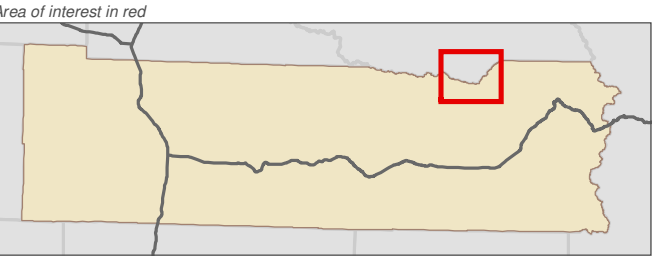
Map 22A - Public Access

Figure 8

Date: 6/3/2014

Public Access, Parks, and Other Public Lands

-  Park
-  Tennis Court
-  SW WA Fairgrounds
-  Boat Launch
-  Rest Area
-  SMA Rivers & Streams
-  SMA Lakes
-  Highways
-  Parcels
-  SMA Jurisdiction
-  City
-  UGA
-  Park
-  Golf Course
-  Publicly-owned Land



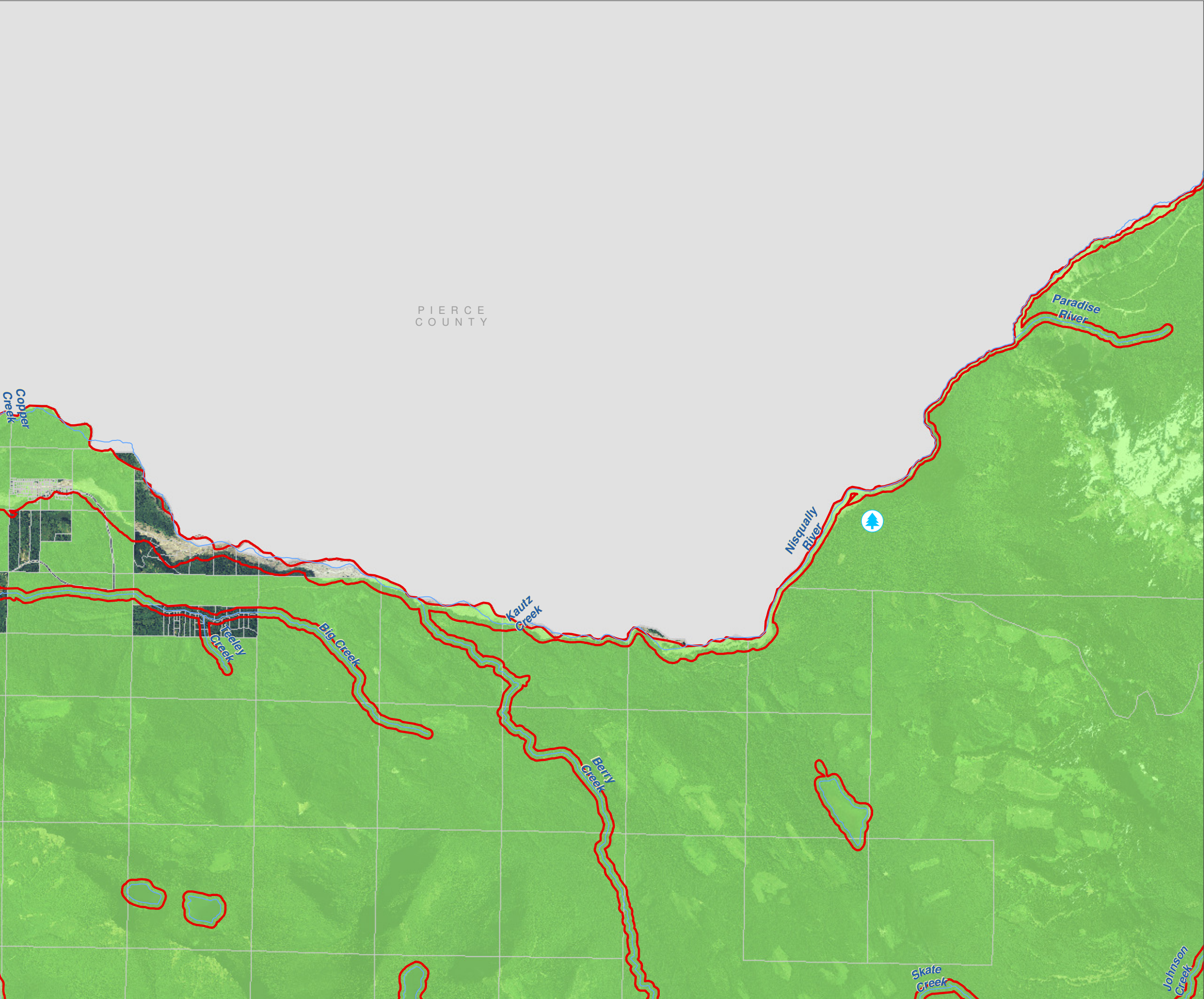
Data: Lewis County, USFWS NWI, FEMA, WA DNR, WSDOT, NRCS NAIP

Shoreline jurisdiction boundaries depicted on this map are approximate. They have not been formally delineated or surveyed and are intended for planning purposes only. Additional site-specific evaluation may be needed to confirm/verify information shown on this map.

Lewis County Coalition



City of Morton City of Winlock



Lewis County, Washington
Shoreline Master Program

Map 22A - Public Access

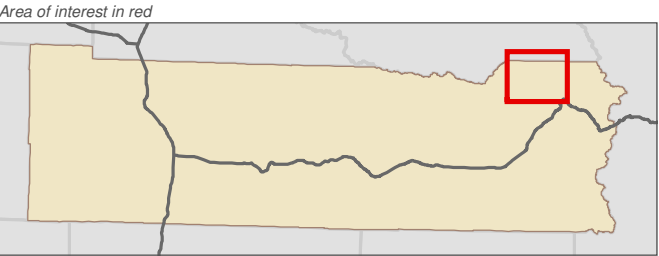
Figure 9

Date: 6/3/2014

Public Access, Parks, and Other Public Lands

-  Park
-  Tennis Court
-  SW WA Fairgrounds
-  Boat Launch
-  Rest Area
-  SMA Rivers & Streams
-  SMA Lakes
-  Highways
-  Parcels
-  SMA Jurisdiction
-  City
-  UGA
-  Park
-  Golf Course
-  Publicly-owned Land

0 0.25 0.5
Miles
1:48,000



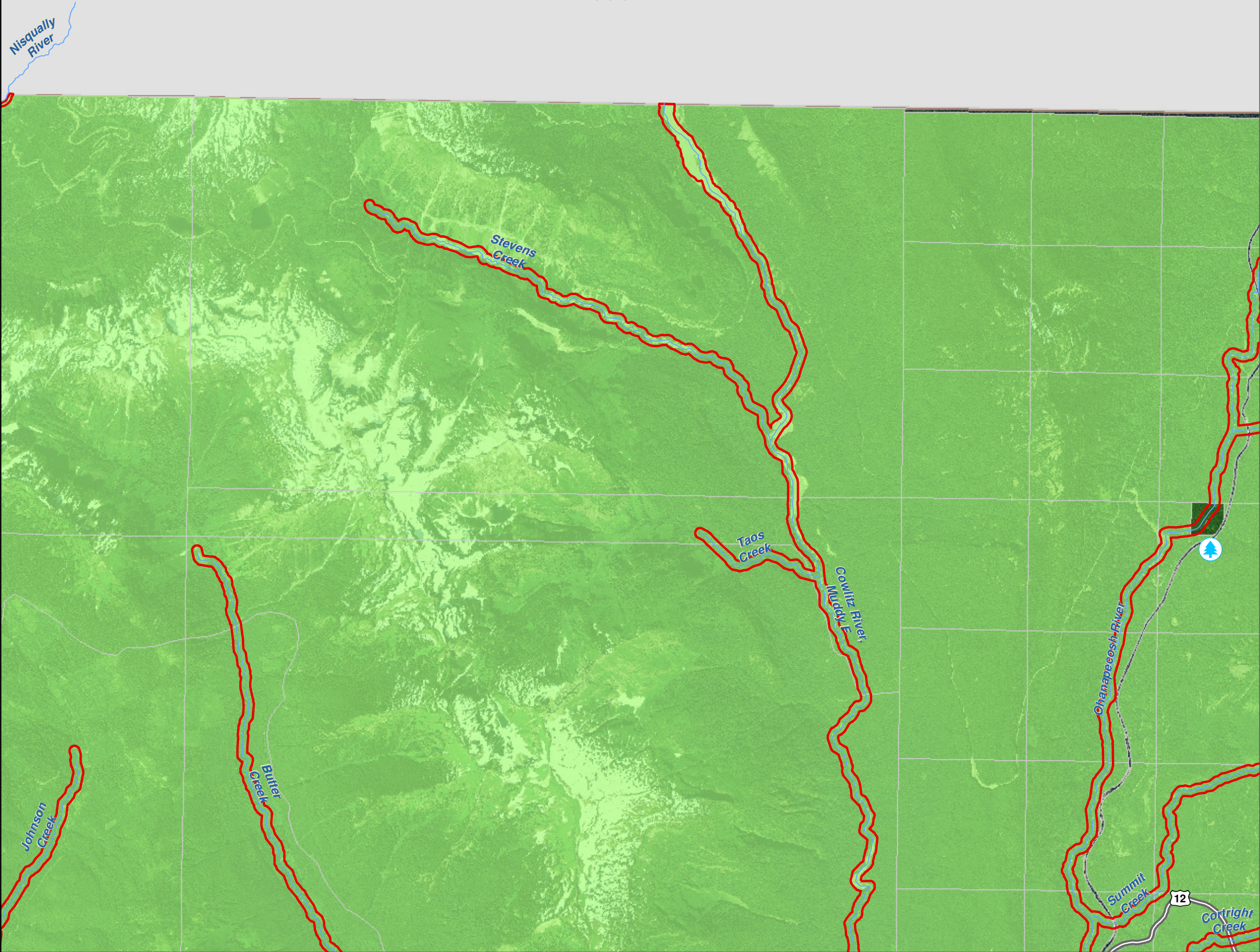
Data: Lewis County, USFWS NWI, FEMA, WA DNR, WSDOT, NRCS NAIP

Shoreline jurisdiction boundaries depicted on this map are approximate. They have not been formally delineated or surveyed and are intended for planning purposes only. Additional site-specific evaluation may be needed to confirm/verify information shown on this map.

Lewis County Coalition



City of Morton City of Winlock



Lewis County, Washington
Shoreline Master Program

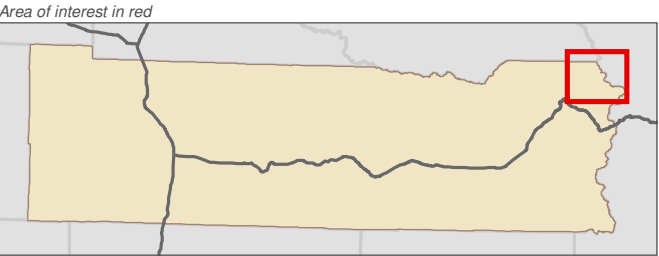
Map 22A - Public Access

Figure 10

Date: 6/3/2014

Public Access, Parks, and Other Public Lands

-  Park
-  Tennis Court
-  SW WA Fairgrounds
-  Boat Launch
-  Rest Area
-  SMA Rivers & Streams
-  SMA Lakes
-  Highways
-  Parcels
-  SMA Jurisdiction
-  City
-  UGA
-  Park
-  Golf Course
-  Publicly-owned Land



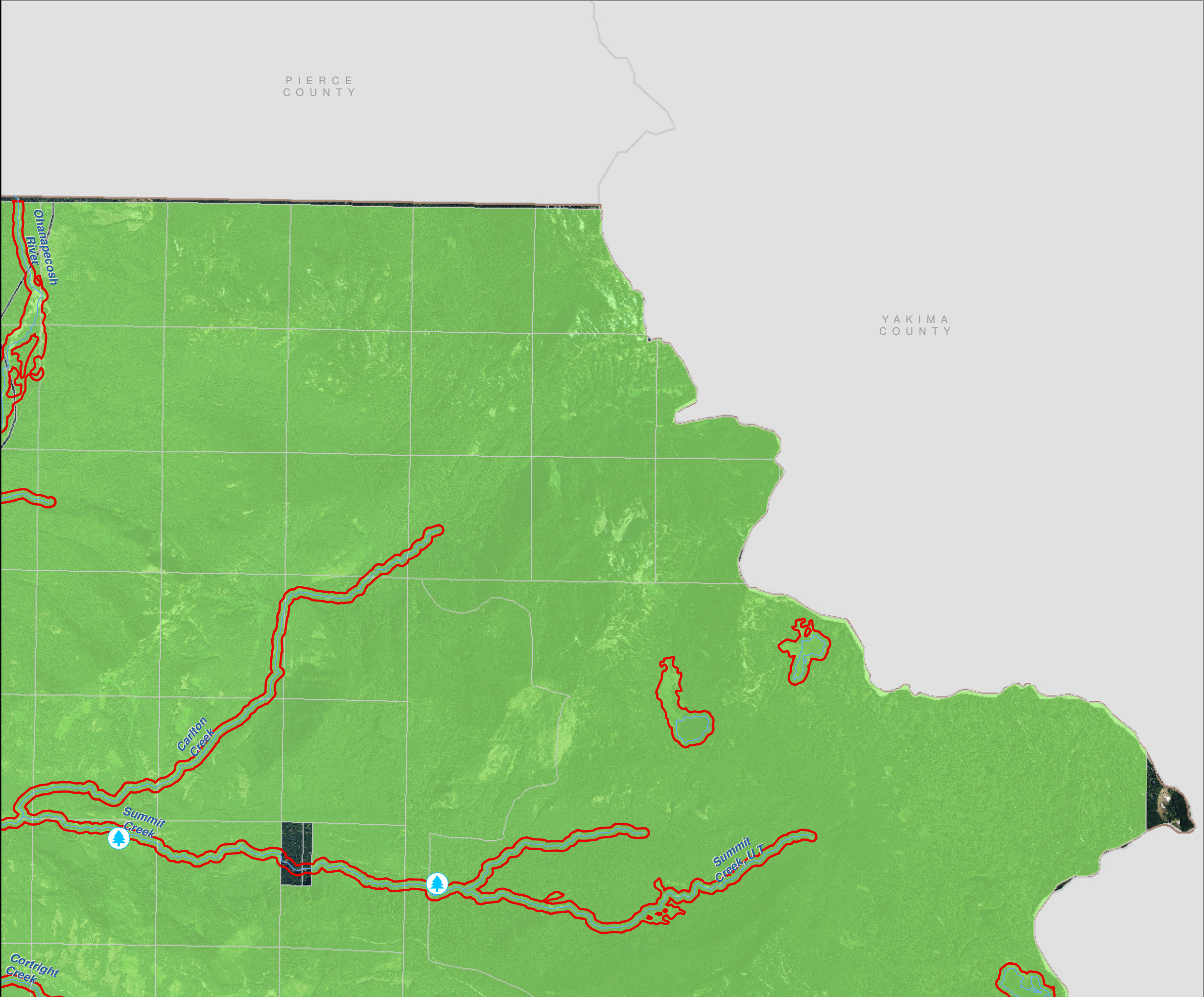
Data: Lewis County, USFWS NWI, FEMA, WA DNR, WSDOT, NRCS NAIP

Shoreline jurisdiction boundaries depicted on this map are approximate. They have not been formally delineated or surveyed and are intended for planning purposes only. Additional site-specific evaluation may be needed to confirm/verify information shown on this map.

Lewis County Coalition



City of Morton City of Winlock



Lewis County, Washington
Shoreline Master Program

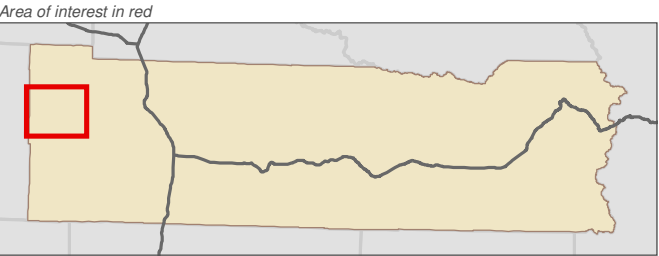
Map 22A - Public Access

Figure 11

Date: 6/3/2014

Public Access, Parks, and Other Public Lands

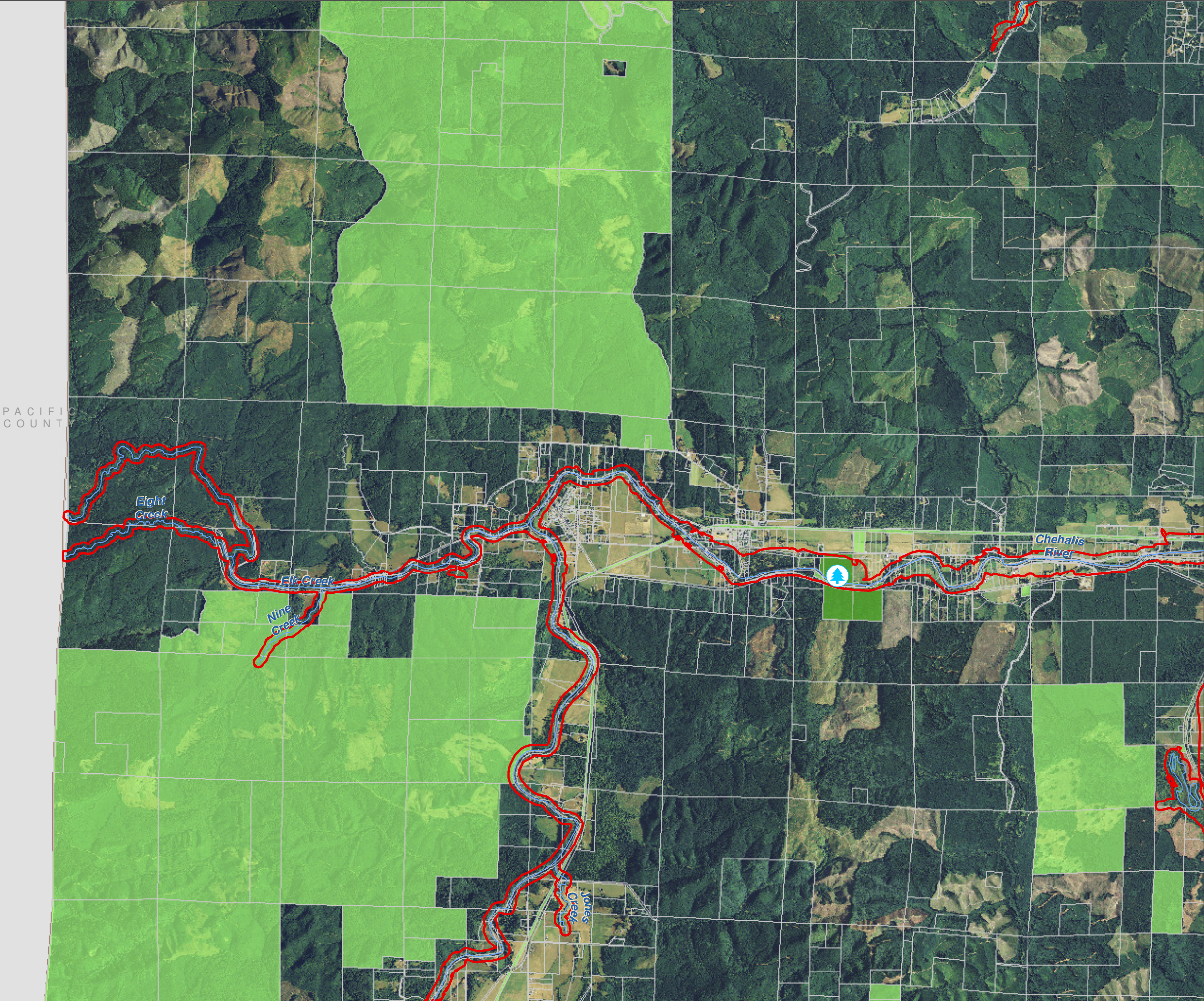
-  Park
-  Tennis Court
-  SW WA Fairgrounds
-  Boat Launch
-  Rest Area
-  SMA Rivers & Streams
-  SMA Lakes
-  Highways
-  Parcels
-  SMA Jurisdiction
-  City
-  UGA
-  Park
-  Golf Course
-  Publicly-owned Land



Data: Lewis County, USFWS NWI, FEMA, WA DNR, WSDOT, NRCS NAIP

Shoreline jurisdiction boundaries depicted on this map are approximate. They have not been formally delineated or surveyed and are intended for planning purposes only. Additional site-specific evaluation may be needed to confirm/verify information shown on this map.

Lewis County Coalition



Lewis County, Washington
Shoreline Master Program

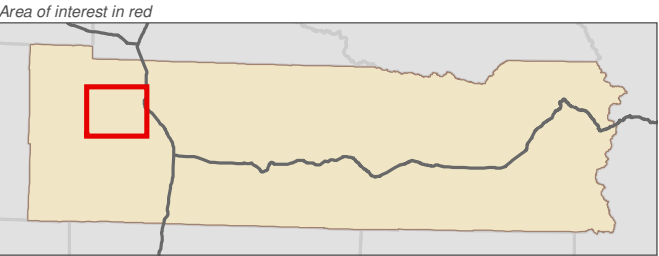
Map 22A - Public Access

Figure 12

Date: 6/3/2014

Public Access, Parks, and Other Public Lands

-  Park
-  Tennis Court
-  SW WA Fairgrounds
-  Boat Launch
-  Rest Area
-  SMA Rivers & Streams
-  SMA Lakes
-  Highways
-  Parcels
-  SMA Jurisdiction
-  City
-  UGA
-  Park
-  Golf Course
-  Publicly-owned Land



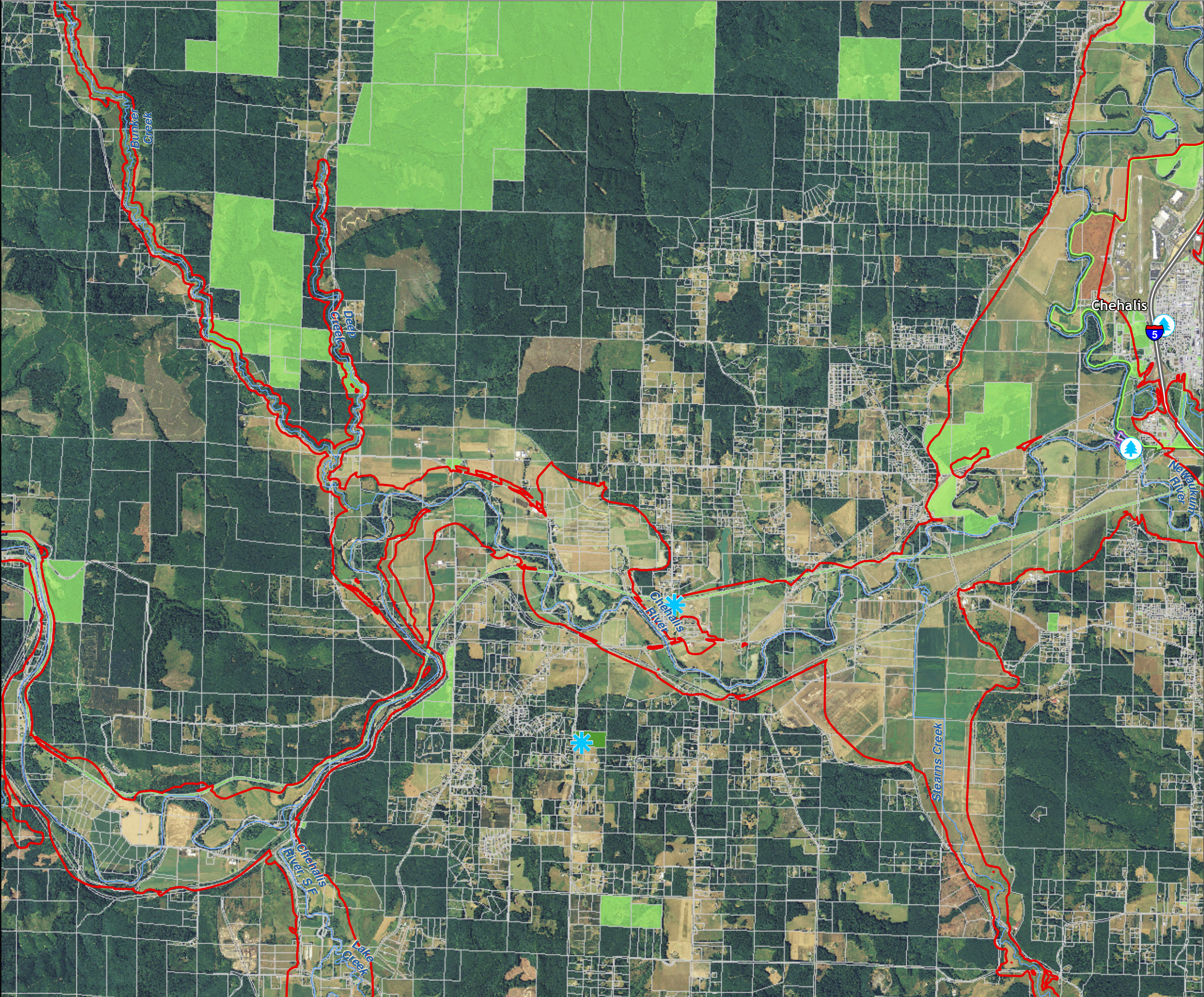
Data: Lewis County, USFWS NWI, FEMA, WA DNR, WSDOT, NRCS NAIP

Shoreline jurisdiction boundaries depicted on this map are approximate. They have not been formally delineated or surveyed and are intended for planning purposes only. Additional site-specific evaluation may be needed to confirm/verify information shown on this map.

Lewis County Coalition



City of Morton City of Winlock



Lewis County, Washington
Shoreline Master Program

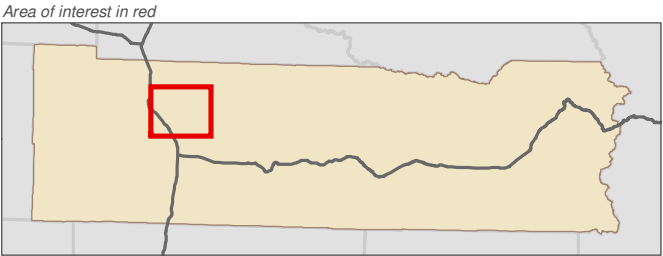
Map 22A - Public Access

Figure 13

Date: 6/3/2014

Public Access, Parks, and Other Public Lands

-  Park
-  Tennis Court
-  SW WA Fairgrounds
-  Boat Launch
-  Rest Area
-  SMA Rivers & Streams
-  SMA Lakes
-  Highways
-  Parcels
-  SMA Jurisdiction
-  City
-  UGA
-  Park
-  Golf Course
-  Publicly-owned Land



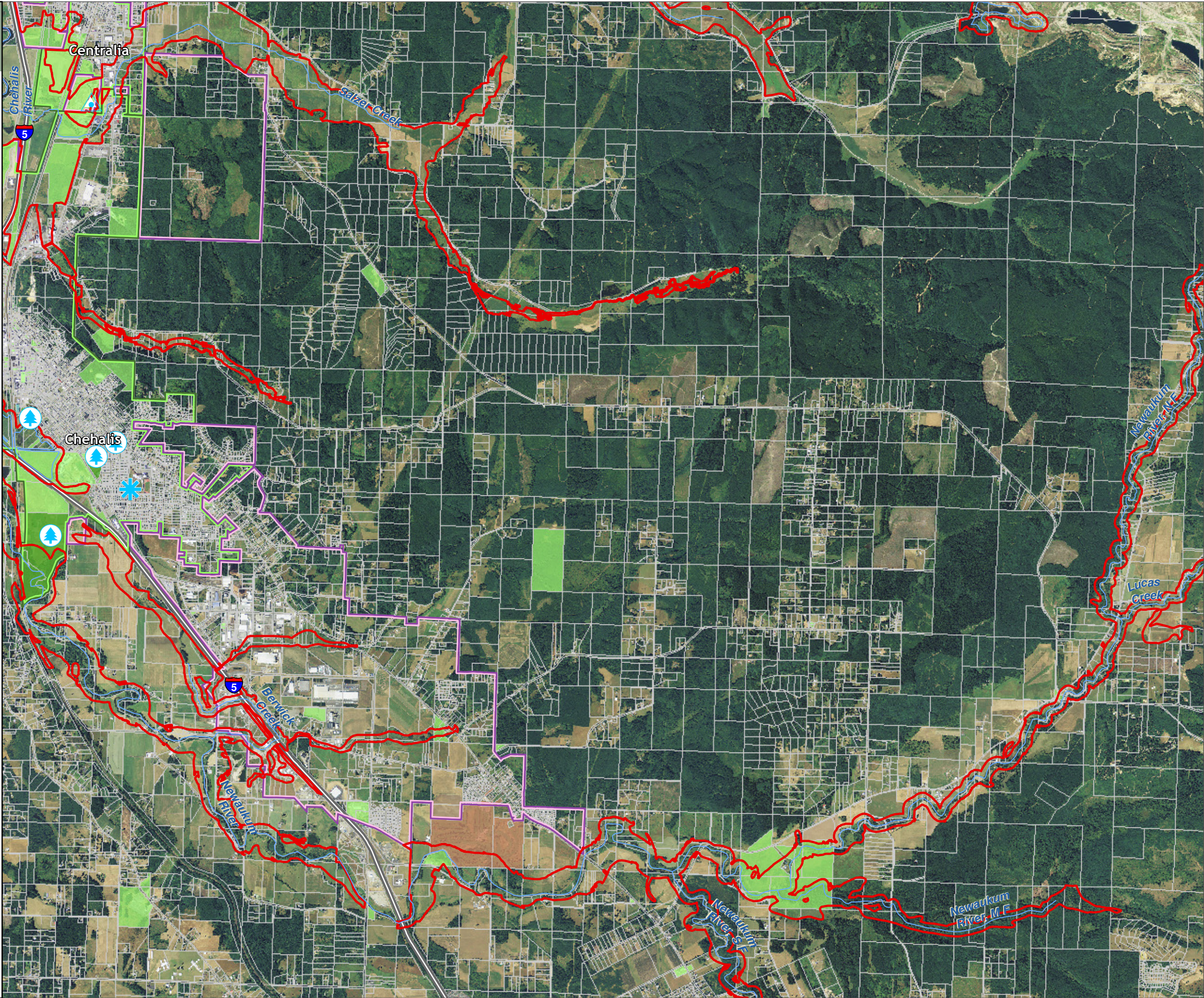
Data: Lewis County, USFWS NWI, FEMA,
WA DNR, WSDOT, NRCS NAIP

Shoreline jurisdiction boundaries depicted on this map are approximate. They have not been formally delineated or surveyed and are intended for planning purposes only. Additional site-specific evaluation may be needed to confirm/verify information shown on this map.

Lewis County Coalition



City of Morton City of Winlock




Lewis County, Washington
Shoreline Master Program


Map 22A - Public Access


Figure 14


Date: 6/3/2014


Public Access, Parks, and Other Public Lands


-  Park


 Tennis Court


 SW WA Fairgrounds


 Boat Launch


 Rest Area


 SMA Rivers & Streams


 SMA Lakes


 Highways


 Parcels


 SMA Jurisdiction

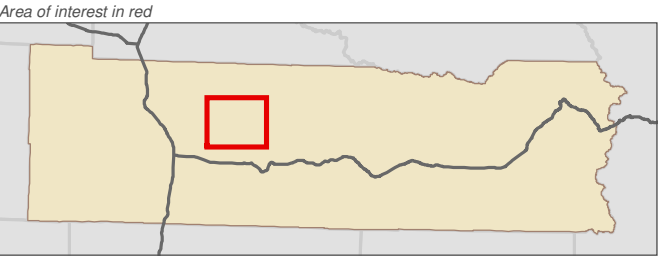
 City

 UGA

 Park

 Golf Course

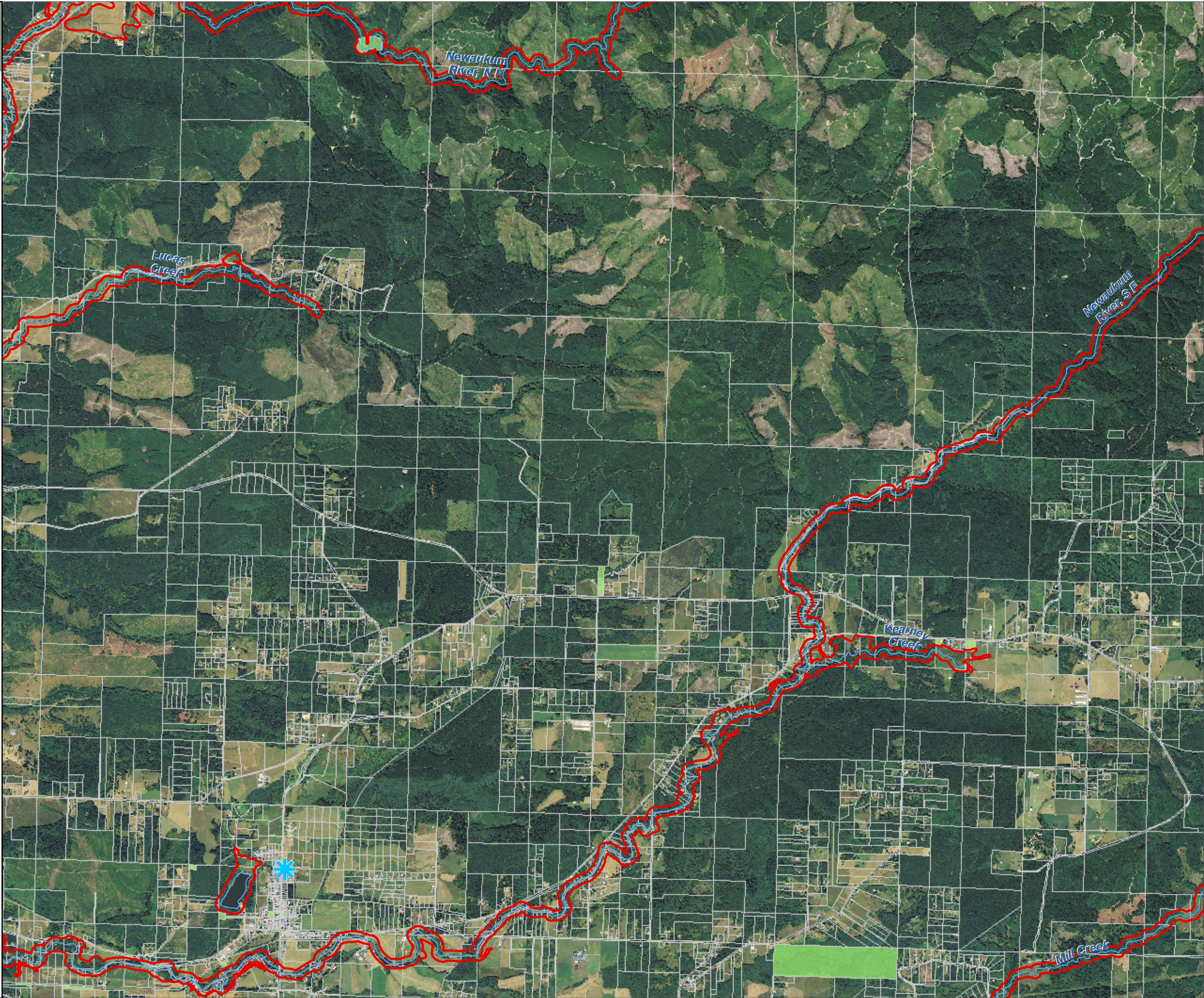
 Publicly-owned Land



Data: Lewis County, USFWS NWI, FEMA, WA DNR, WSDOT, NRCS NAIP

Shoreline jurisdiction boundaries depicted on this map are approximate. They have not been formally delineated or surveyed and are intended for planning purposes only. Additional site-specific evaluation may be needed to confirm/verify information shown on this map.

Lewis County Coalition




Lewis County, Washington
Shoreline Master Program


Map 22A - Public Access


Figure 15


Date: 6/3/2014


Public Access, Parks, and Other Public Lands


-  Park


 Tennis Court


 SW WA Fairgrounds


 Boat Launch


 Rest Area


 SMA Rivers & Streams


 SMA Lakes


 Highways


 Parcels


 SMA Jurisdiction

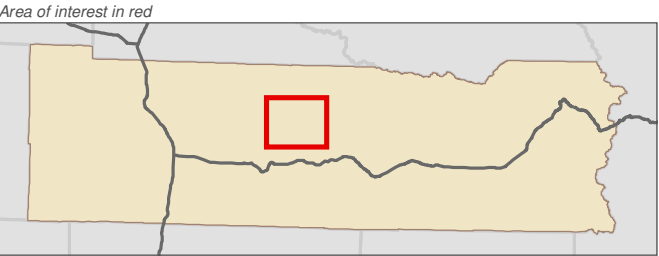
 City

 UGA

 Park

 Golf Course

 Publicly-owned Land



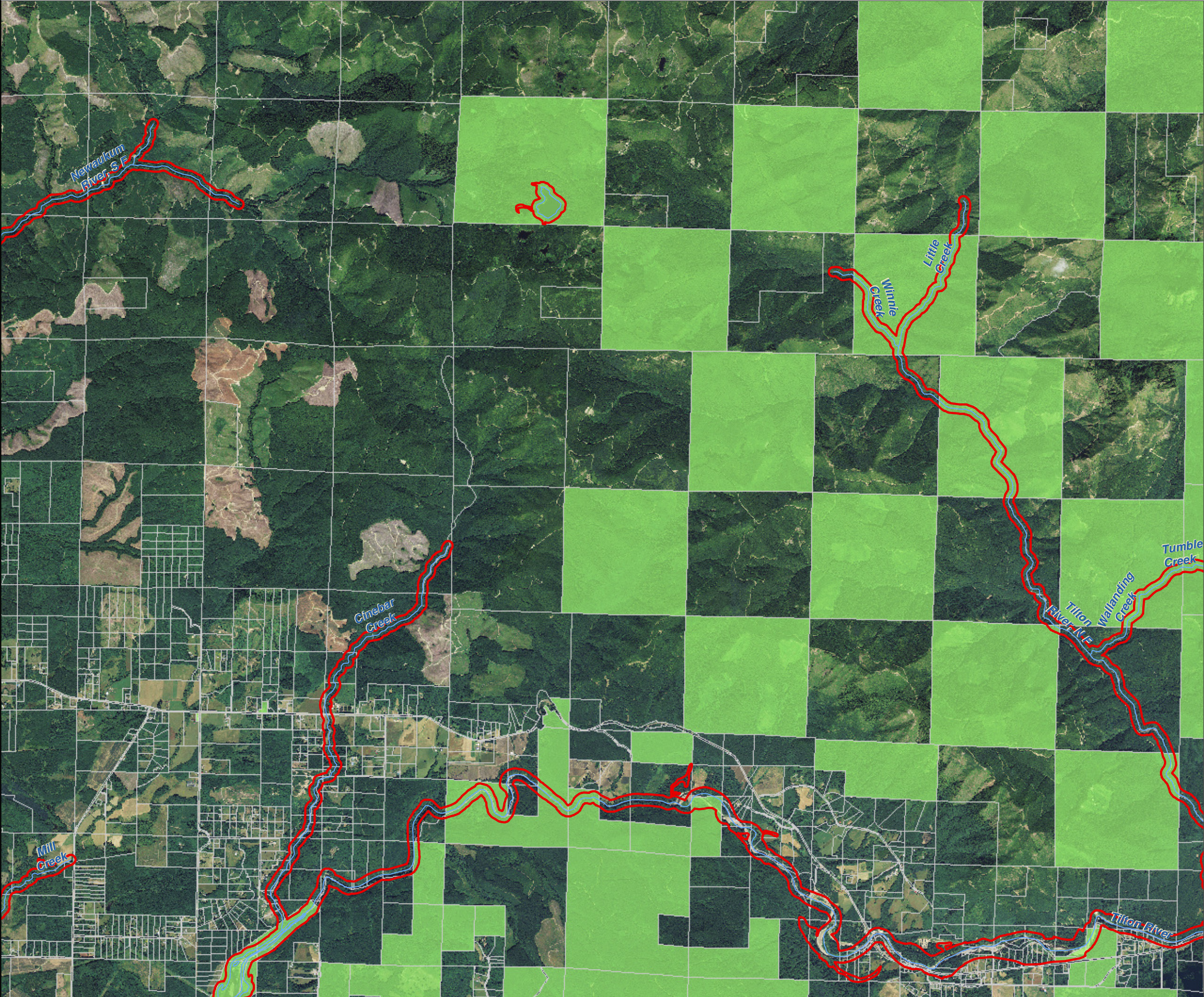
Data: Lewis County, USFWS NWI, FEMA, WA DNR, WSDOT, NRCS NAIP

Shoreline jurisdiction boundaries depicted on this map are approximate. They have not been formally delineated or surveyed and are intended for planning purposes only. Additional site-specific evaluation may be needed to confirm/verify information shown on this map.

Lewis County Coalition



City of Morton City of Winlock


















Lewis County, Washington
Shoreline Master Program

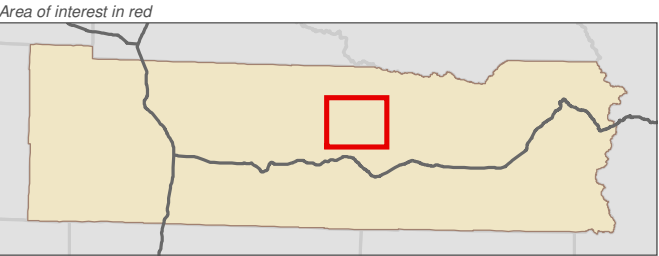
Map 22A - Public Access

Figure 16

Date: 6/3/2014

Public Access, Parks, and Other Public Lands

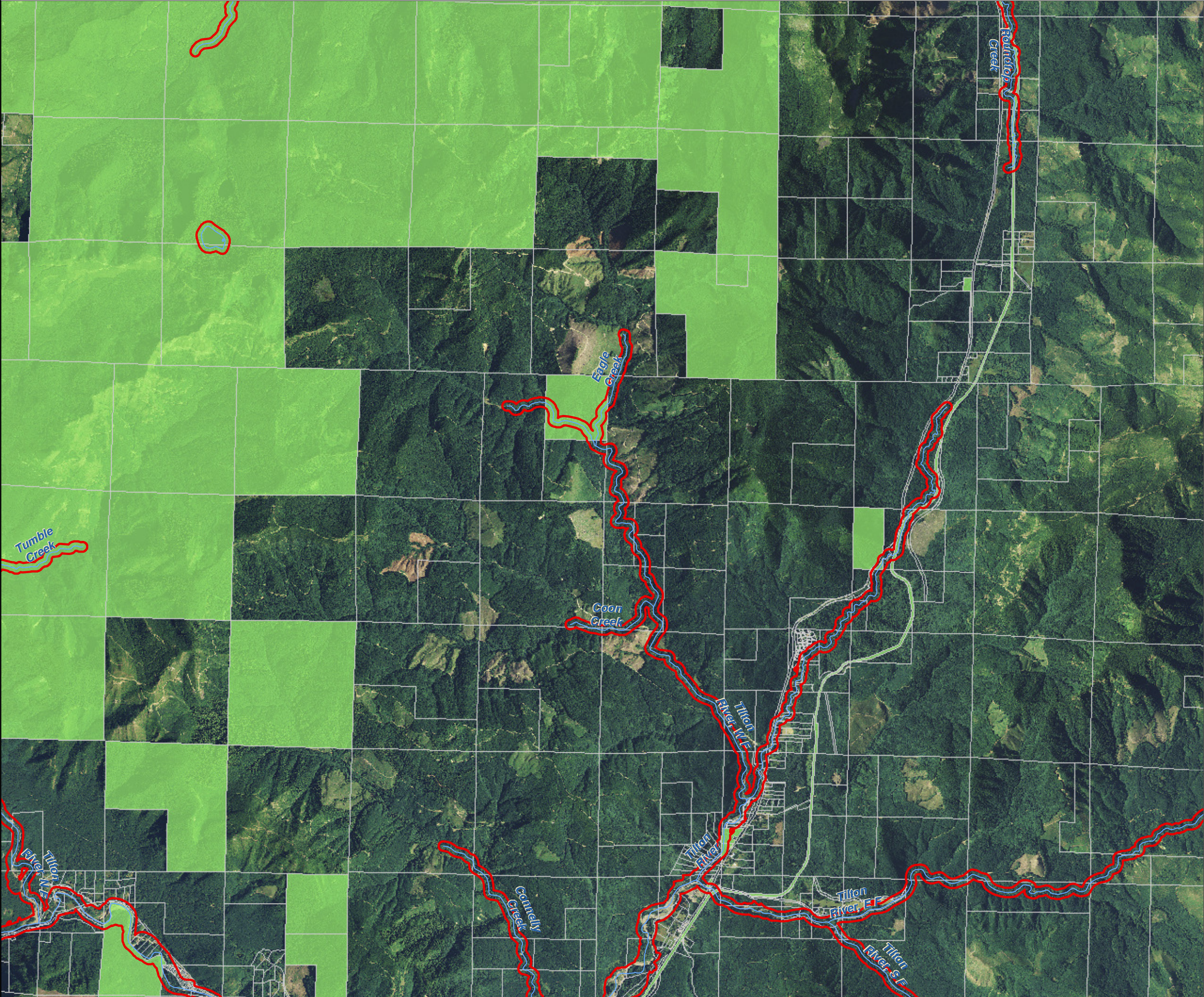
-  Park
-  Tennis Court
-  SW WA Fairgrounds
-  Boat Launch
-  Rest Area
-  SMA Rivers & Streams
-  SMA Lakes
-  Highways
-  Parcels
-  SMA Jurisdiction
-  City
-  UGA
-  Park
-  Golf Course
-  Publicly-owned Land



Data: Lewis County, USFWS NWI, FEMA, WA DNR, WSDOT, NRCS NAIP

Shoreline jurisdiction boundaries depicted on this map are approximate. They have not been formally delineated or surveyed and are intended for planning purposes only. Additional site-specific evaluation may be needed to confirm/verify information shown on this map.

Lewis County Coalition



Lewis County, Washington
Shoreline Master Program

Map 22A - Public Access

Figure 17

Date: 6/3/2014

Public Access, Parks, and Other Public Lands

-  Park

 Tennis Court

 SW WA Fairgrounds

 Boat Launch

 Rest Area

 SMA Rivers & Streams

 SMA Lakes

 Highways

 Parcels

 SMA Jurisdiction

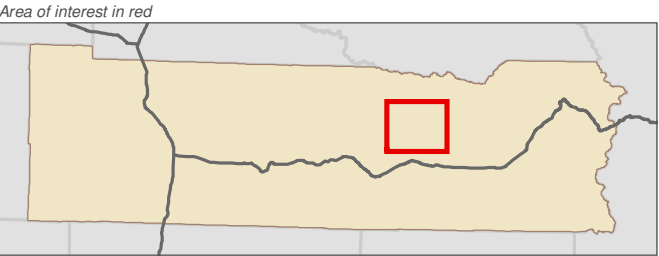
 City

 UGA

 Park

 Golf Course

 Publicly-owned Land



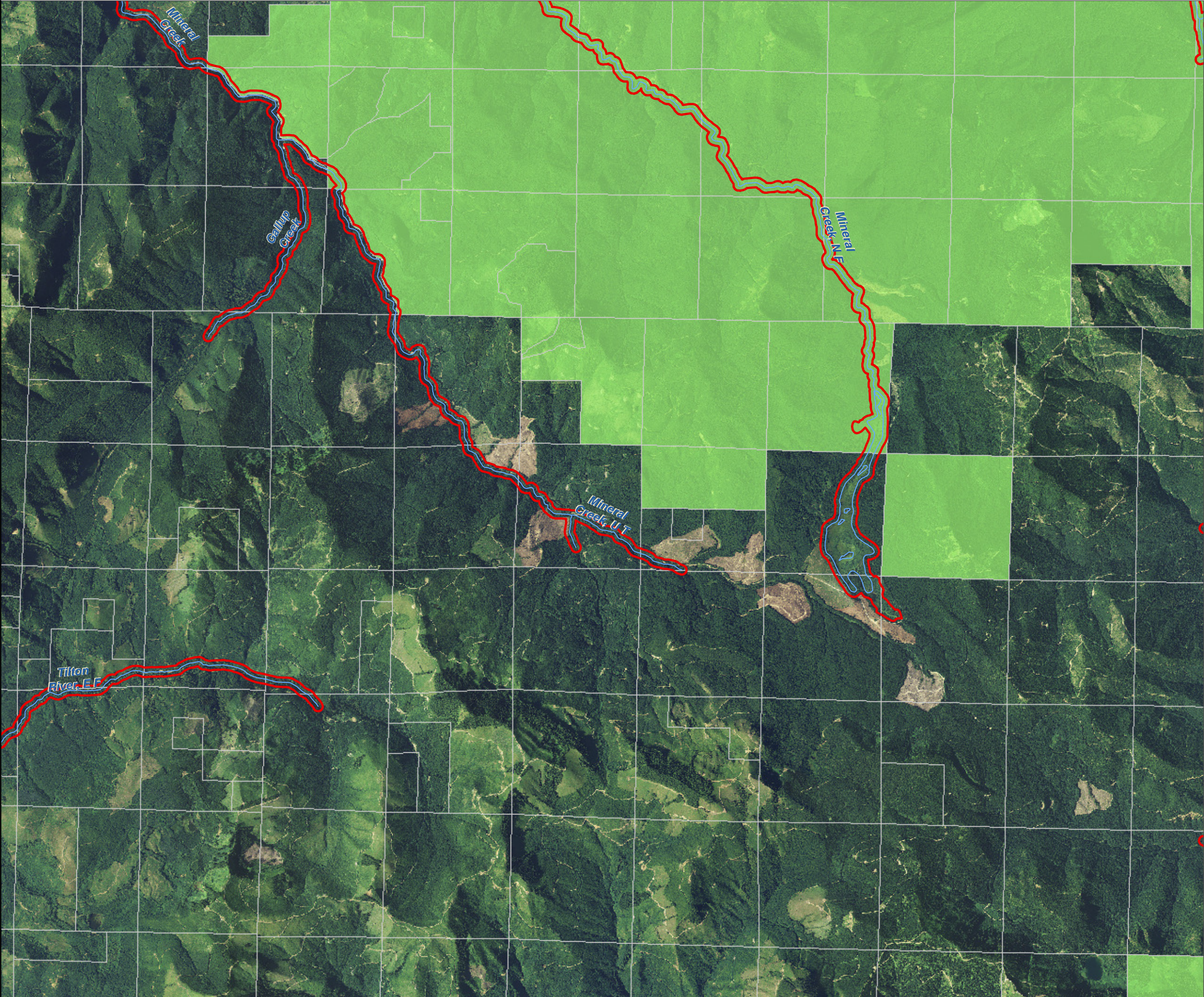
Data: Lewis County, USFWS NWI, FEMA, WA DNR, WSDOT, NRCS NAIP

Shoreline jurisdiction boundaries depicted on this map are approximate. They have not been formally delineated or surveyed and are intended for planning purposes only. Additional site-specific evaluation may be needed to confirm/verify information shown on this map.

Lewis County Coalition



City of Morton City of Winlock



Lewis County, Washington
Shoreline Master Program

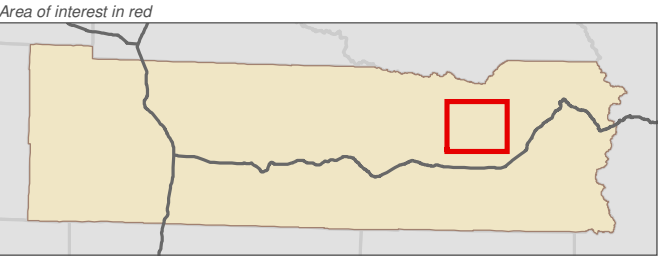
Map 22A - Public Access

Figure 18

Date: 6/3/2014

Public Access, Parks, and Other Public Lands

-  Park
-  Tennis Court
-  SW WA Fairgrounds
-  Boat Launch
-  Rest Area
-  SMA Rivers & Streams
-  SMA Lakes
-  Highways
-  Parcels
-  SMA Jurisdiction
-  City
-  UGA
-  Park
-  Golf Course
-  Publicly-owned Land



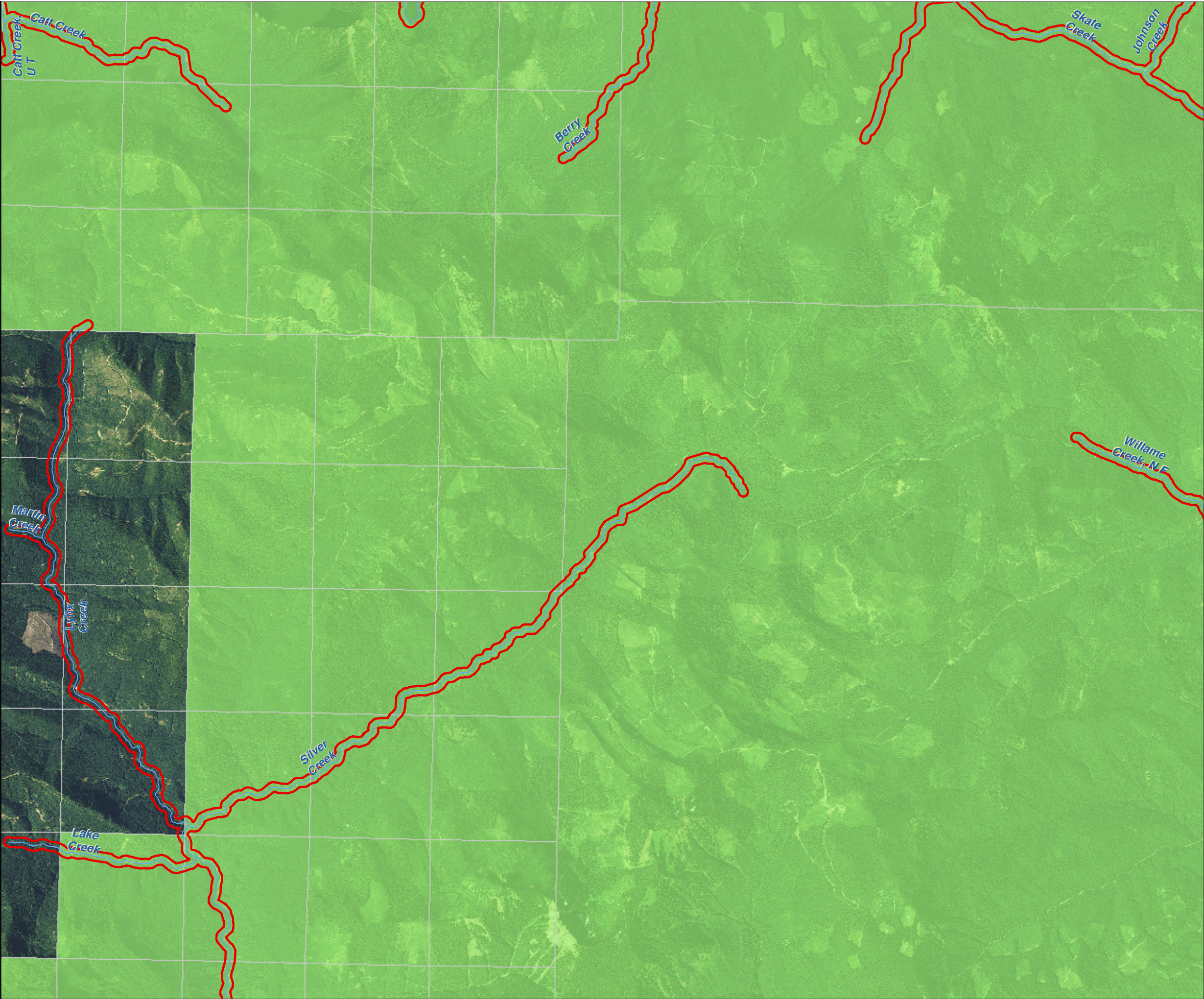
Data: Lewis County, USFWS NWI, FEMA, WA DNR, WSDOT, NRCS NAIP

Shoreline jurisdiction boundaries depicted on this map are approximate. They have not been formally delineated or surveyed and are intended for planning purposes only. Additional site-specific evaluation may be needed to confirm/verify information shown on this map.

Lewis County Coalition



City of Morton City of Winlock



Lewis County, Washington
Shoreline Master Program

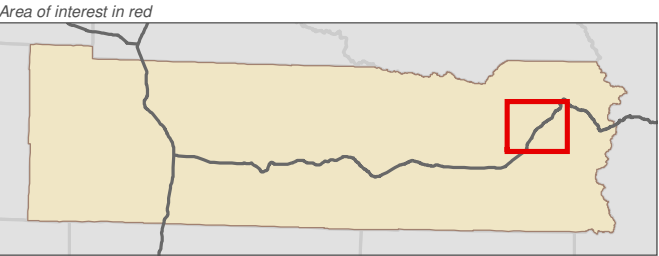
Map 22A - Public Access

Figure 19

Date: 6/3/2014

Public Access, Parks, and Other Public Lands

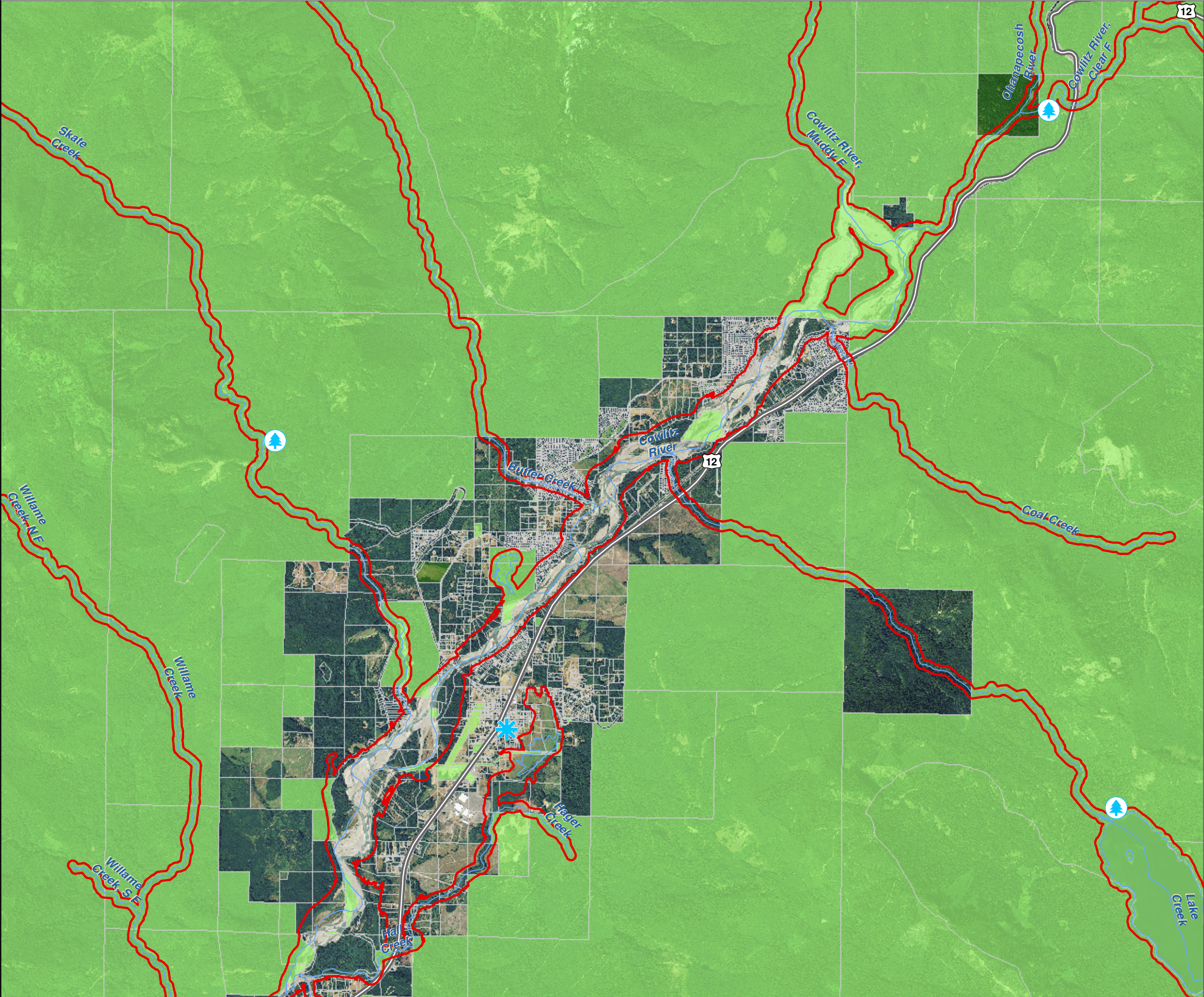
-  Park
-  Tennis Court
-  SW WA Fairgrounds
-  Boat Launch
-  Rest Area
-  Park
-  Golf Course
-  Publicly-owned Land
-  SMA Rivers & Streams
-  SMA Lakes
-  Highways
-  Parcels
-  SMA Jurisdiction
-  City
-  UGA



Data: Lewis County, USFWS NWI, FEMA, WA DNR, WSDOT, NRCS NAIP

Shoreline jurisdiction boundaries depicted on this map are approximate. They have not been formally delineated or surveyed and are intended for planning purposes only. Additional site-specific evaluation may be needed to confirm/verify information shown on this map.

Lewis County Coalition



Lewis County, Washington
Shoreline Master Program

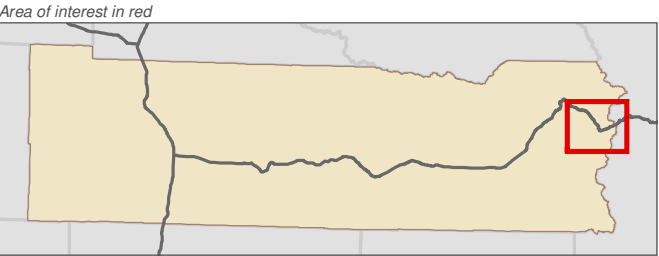
Map 22A - Public Access

Figure 20

Date: 6/3/2014

Public Access, Parks, and Other Public Lands

-  Park
-  Tennis Court
-  SW WA Fairgrounds
-  Boat Launch
-  Rest Area
-  SMA Rivers & Streams
-  SMA Lakes
-  Highways
-  Parcels
-  SMA Jurisdiction
-  City
-  UGA
-  Park
-  Golf Course
-  Publicly-owned Land



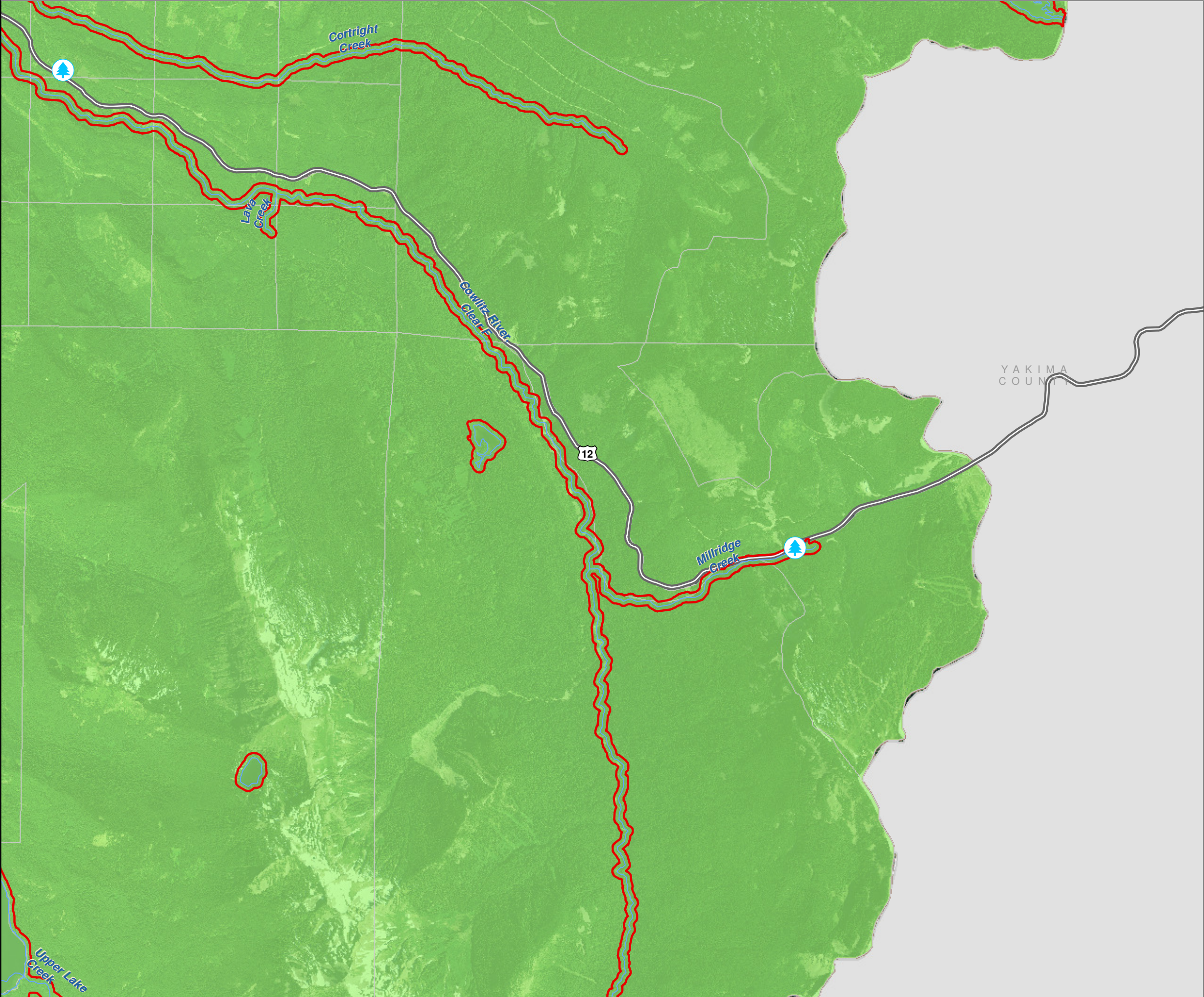
Data: Lewis County, USFWS NWI, FEMA, WA DNR, WSDOT, NRCS NAIP

Shoreline jurisdiction boundaries depicted on this map are approximate. They have not been formally delineated or surveyed and are intended for planning purposes only. Additional site-specific evaluation may be needed to confirm/verify information shown on this map.

Lewis County Coalition



City of Morton City of Winlock



Lewis County, Washington
Shoreline Master Program

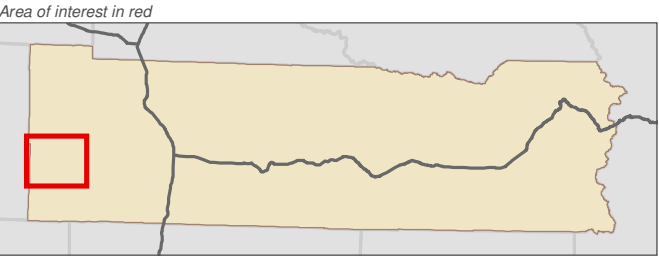
Map 22A - Public Access

Figure 21

Date: 6/3/2014

Public Access, Parks, and Other Public Lands

- Park
- Tennis Court
- SW WA Fairgrounds
- Boat Launch
- Rest Area
- SMA Rivers & Streams
- SMA Lakes
- Highways
- Parcels
- SMA Jurisdiction
- City
- UGA
- Park
- Golf Course
- Publicly-owned Land



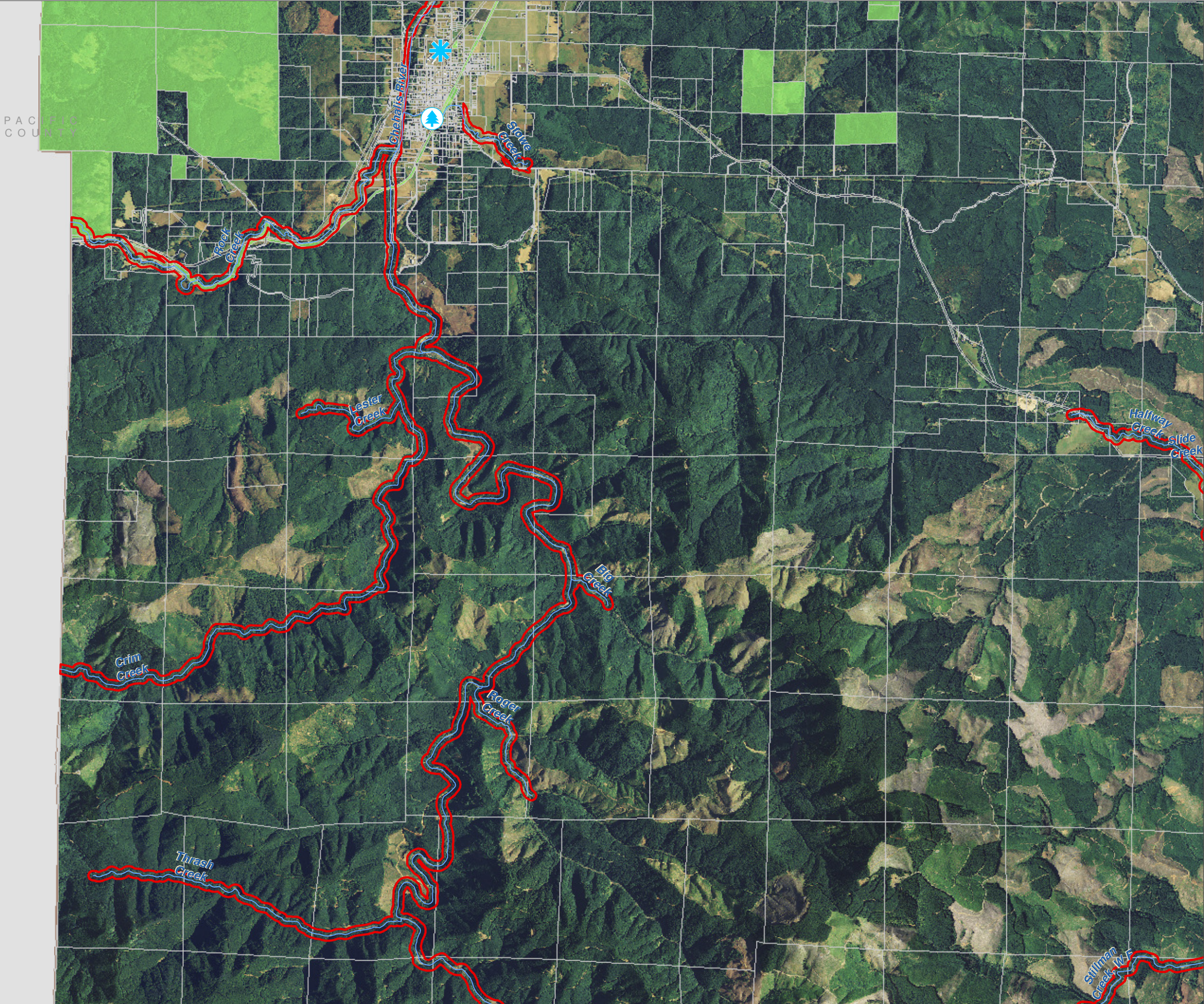
Data: Lewis County, USFWS NWI, FEMA, WA DNR, WSDOT, NRCS NAIP

Shoreline jurisdiction boundaries depicted on this map are approximate. They have not been formally delineated or surveyed and are intended for planning purposes only. Additional site-specific evaluation may be needed to confirm/verify information shown on this map.

Lewis County Coalition



City of Morton City of Winlock



Lewis County, Washington
Shoreline Master Program

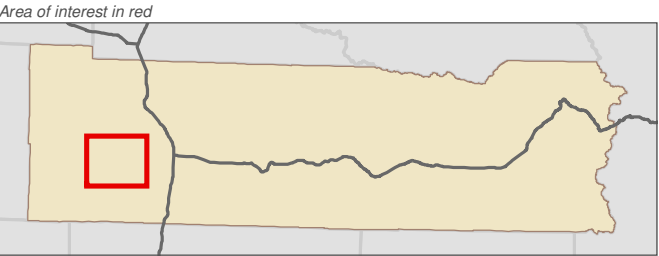
Map 22A - Public Access

Figure 22

Date: 6/3/2014

Public Access, Parks, and Other Public Lands

-  Park
-  Tennis Court
-  SW WA Fairgrounds
-  Boat Launch
-  Rest Area
-  SMA Rivers & Streams
-  SMA Lakes
-  Highways
-  Parcels
-  SMA Jurisdiction
-  City
-  UGA
-  Park
-  Golf Course
-  Publicly-owned Land



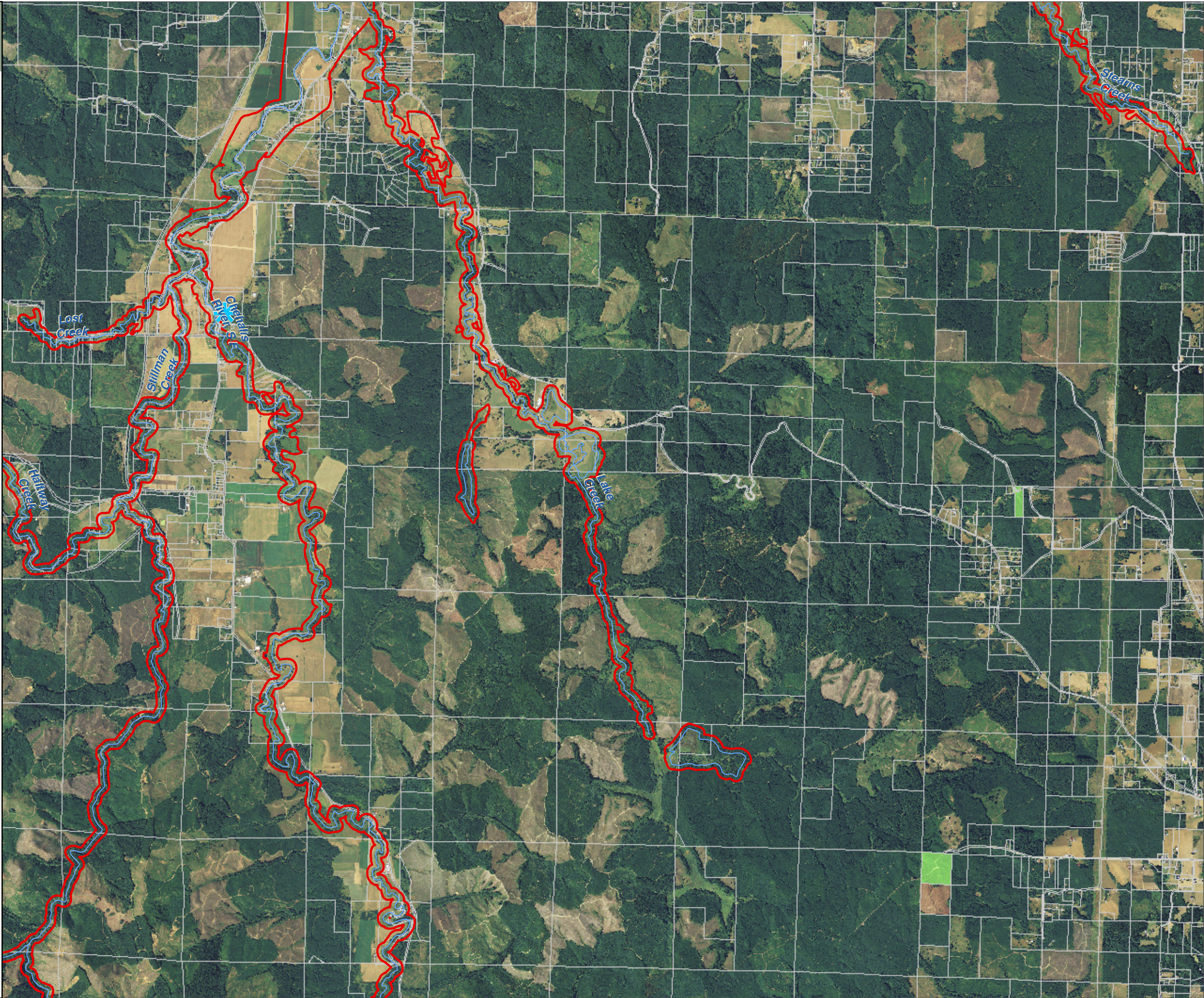
Data: Lewis County, USFWS NWI, FEMA, WA DNR, WSDOT, NRCS NAIP

Shoreline jurisdiction boundaries depicted on this map are approximate. They have not been formally delineated or surveyed and are intended for planning purposes only. Additional site-specific evaluation may be needed to confirm/verify information shown on this map.

Lewis County Coalition



City of Morton City of Winlock



Lewis County, Washington
Shoreline Master Program

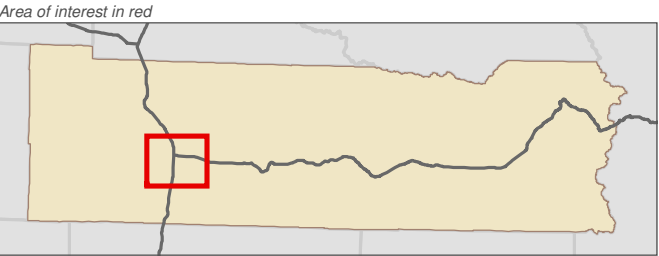
Map 22A - Public Access

Figure 23

Date: 6/3/2014

Public Access, Parks, and Other Public Lands

-  Park
-  Tennis Court
-  SW WA Fairgrounds
-  Boat Launch
-  Rest Area
-  SMA Rivers & Streams
-  SMA Lakes
-  Highways
-  Parcels
-  SMA Jurisdiction
-  City
-  UGA
-  Park
-  Golf Course
-  Publicly-owned Land



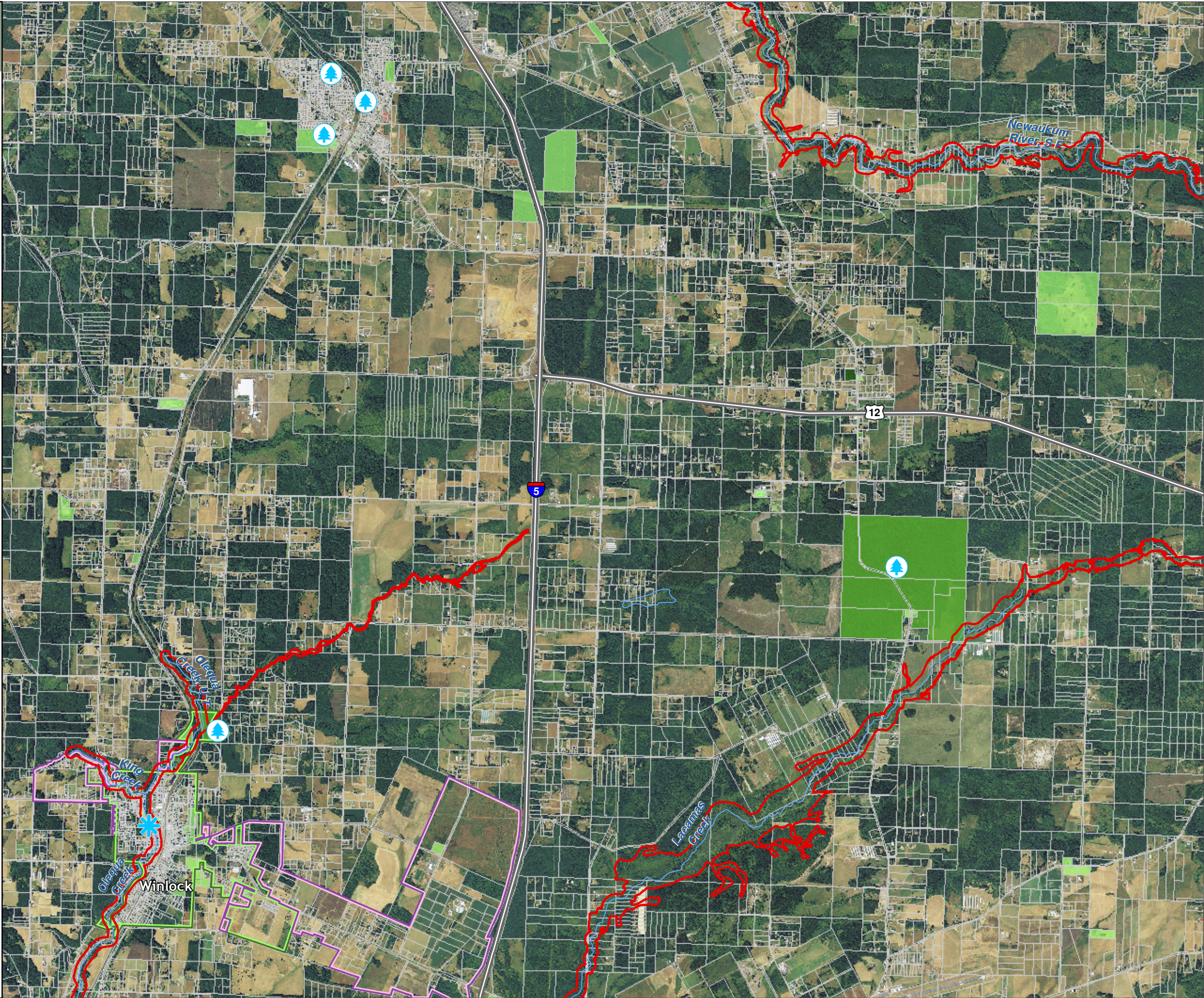
Data: Lewis County, USFWS NWI, FEMA, WA DNR, WSDOT, NRCS NAIP

Shoreline jurisdiction boundaries depicted on this map are approximate. They have not been formally delineated or surveyed and are intended for planning purposes only. Additional site-specific evaluation may be needed to confirm/verify information shown on this map.

Lewis County Coalition



City of Morton City of Winlock



Lewis County, Washington
Shoreline Master Program

Map 22A - Public Access

Figure 24

Date: 6/3/2014

Public Access, Parks, and Other Public Lands

-  Park

 Tennis Court

 SW WA Fairgrounds

 Boat Launch

 Rest Area

 SMA Rivers & Streams

 SMA Lakes

 Highways

 Parcels

 SMA Jurisdiction

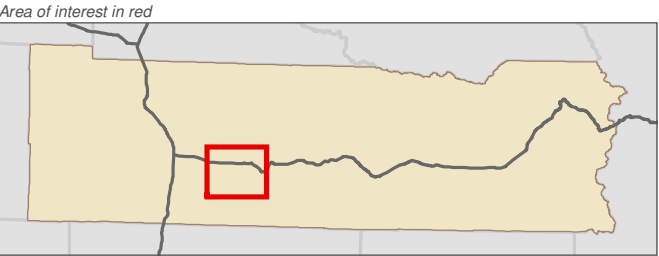
 City

 UGA

 Park

 Golf Course

 Publicly-owned Land



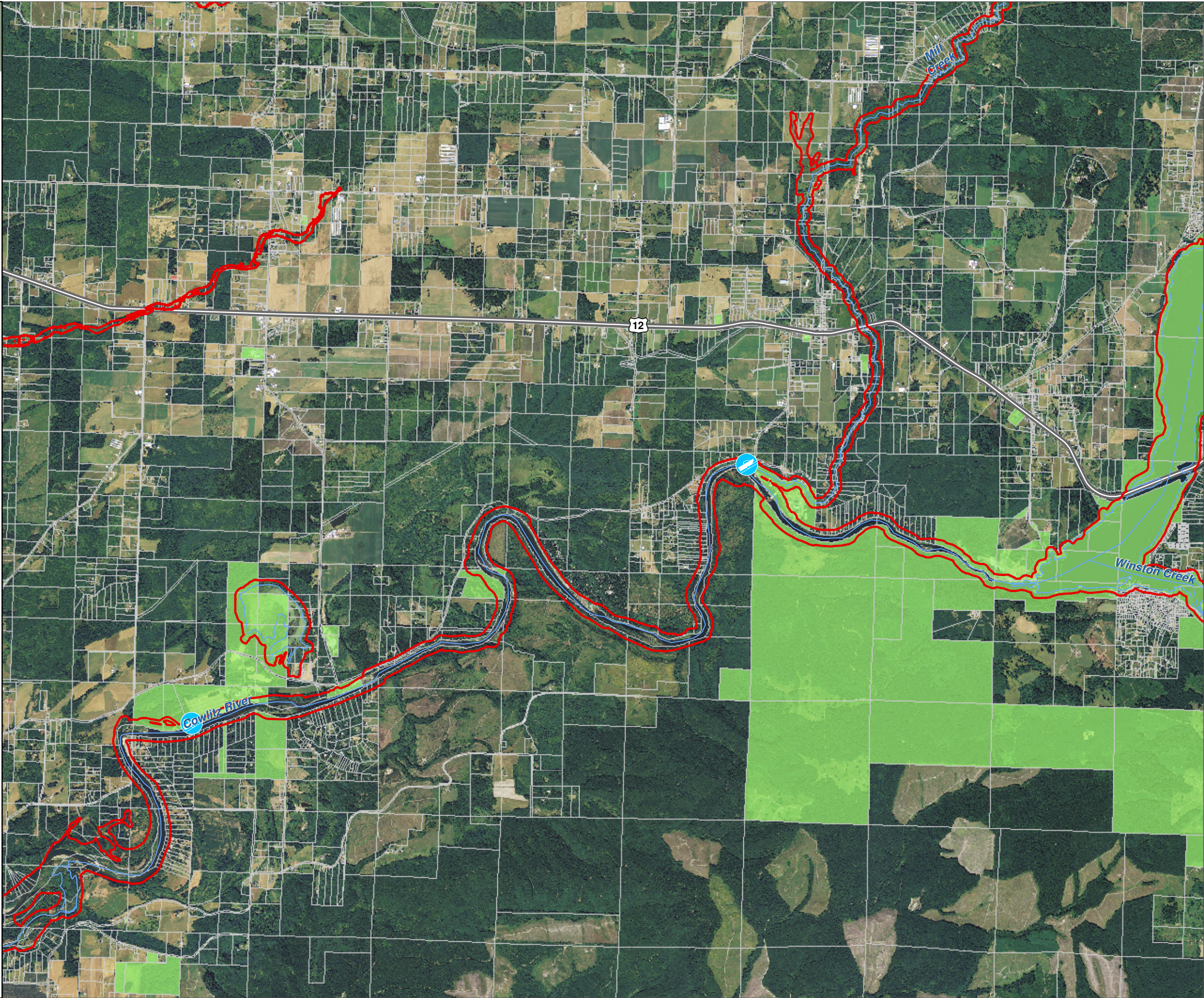
Data: Lewis County, USFWS NWI, FEMA, WA DNR, WSDOT, NRCS NAIP

Shoreline jurisdiction boundaries depicted on this map are approximate. They have not been formally delineated or surveyed and are intended for planning purposes only. Additional site-specific evaluation may be needed to confirm/verify information shown on this map.

Lewis County Coalition



City of Morton City of Winlock



Lewis County, Washington
Shoreline Master Program

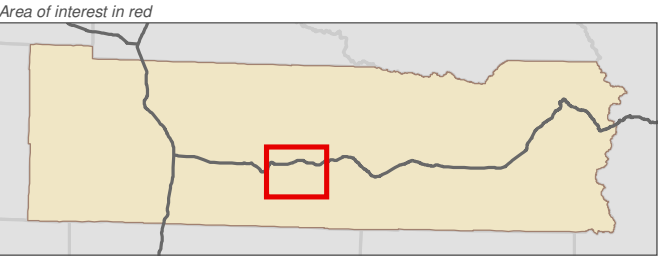
Map 22A - Public Access

Figure 25

Date: 6/3/2014

Public Access, Parks, and Other Public Lands

-  Park
-  Tennis Court
-  SW WA Fairgrounds
-  Boat Launch
-  Rest Area
-  SMA Rivers & Streams
-  SMA Lakes
-  Highways
-  Parcels
-  SMA Jurisdiction
-  City
-  UGA
-  Park
-  Golf Course
-  Publicly-owned Land



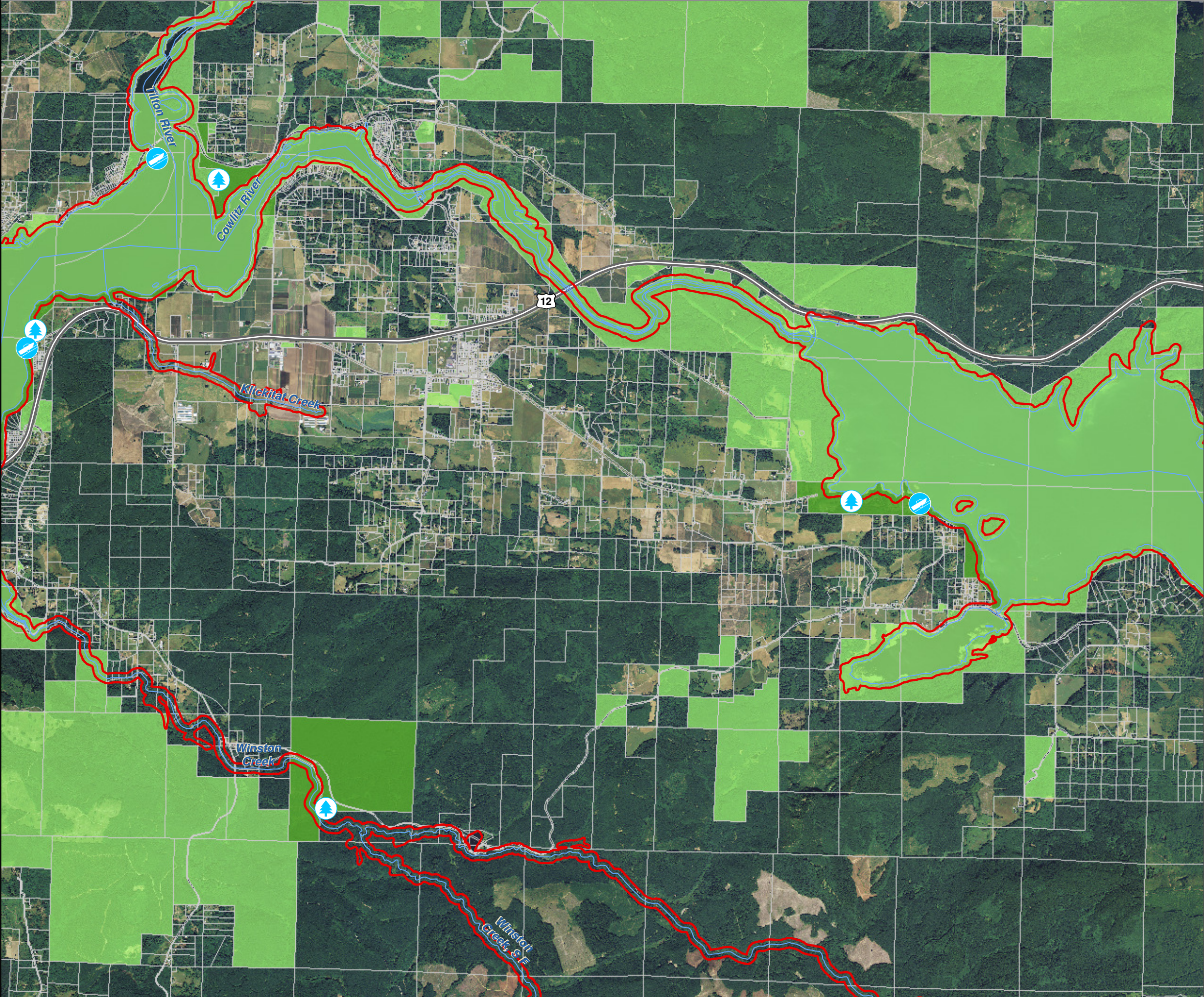
Data: Lewis County, USFWS NWI, FEMA, WA DNR, WSDOT, NRCS NAIP

Shoreline jurisdiction boundaries depicted on this map are approximate. They have not been formally delineated or surveyed and are intended for planning purposes only. Additional site-specific evaluation may be needed to confirm/verify information shown on this map.

Lewis County Coalition



City of Morton City of Winlock





Lewis County, Washington
Shoreline Master Program


Map 22A - Public Access
Figure 26


Date: 6/3/2014


Public Access, Parks, and Other Public Lands


-  Park


 Tennis Court



 SW WA Fairgrounds


 Boat Launch


 Rest Area


 Park


 Golf Course


 Publicly-owned Land
-  SMA Rivers & Streams


 SMA Lakes

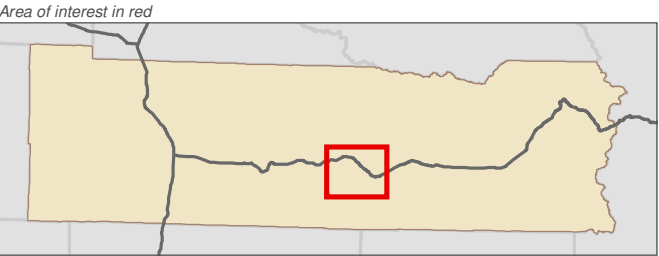
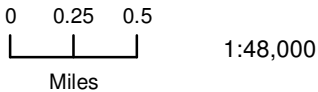
 Highways

 Parcels

 SMA Jurisdiction

 City

 UGA



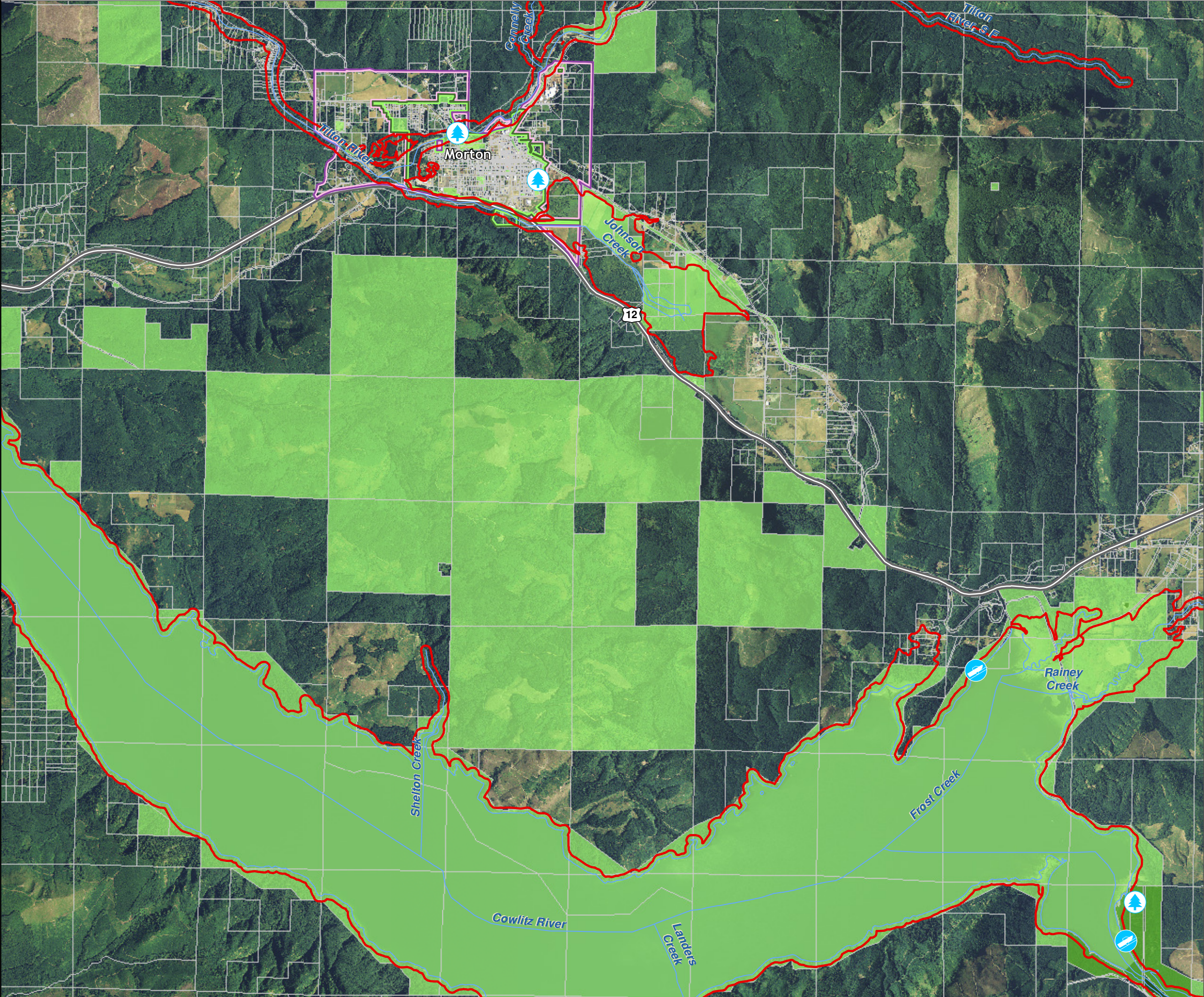
Data: Lewis County, USFWS NWI, FEMA, WA DNR, WSDOT, NRCS NAIP

Shoreline jurisdiction boundaries depicted on this map are approximate. They have not been formally delineated or surveyed and are intended for planning purposes only. Additional site-specific evaluation may be needed to confirm/verify information shown on this map.

Lewis County Coalition



City of Morton City of Winlock



Lewis County, Washington
Shoreline Master Program

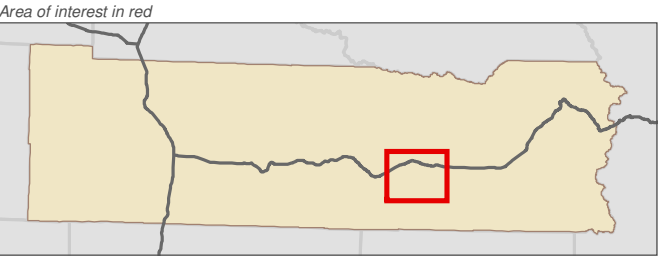
Map 22A - Public Access

Figure 27

Date: 6/3/2014

Public Access, Parks, and Other Public Lands

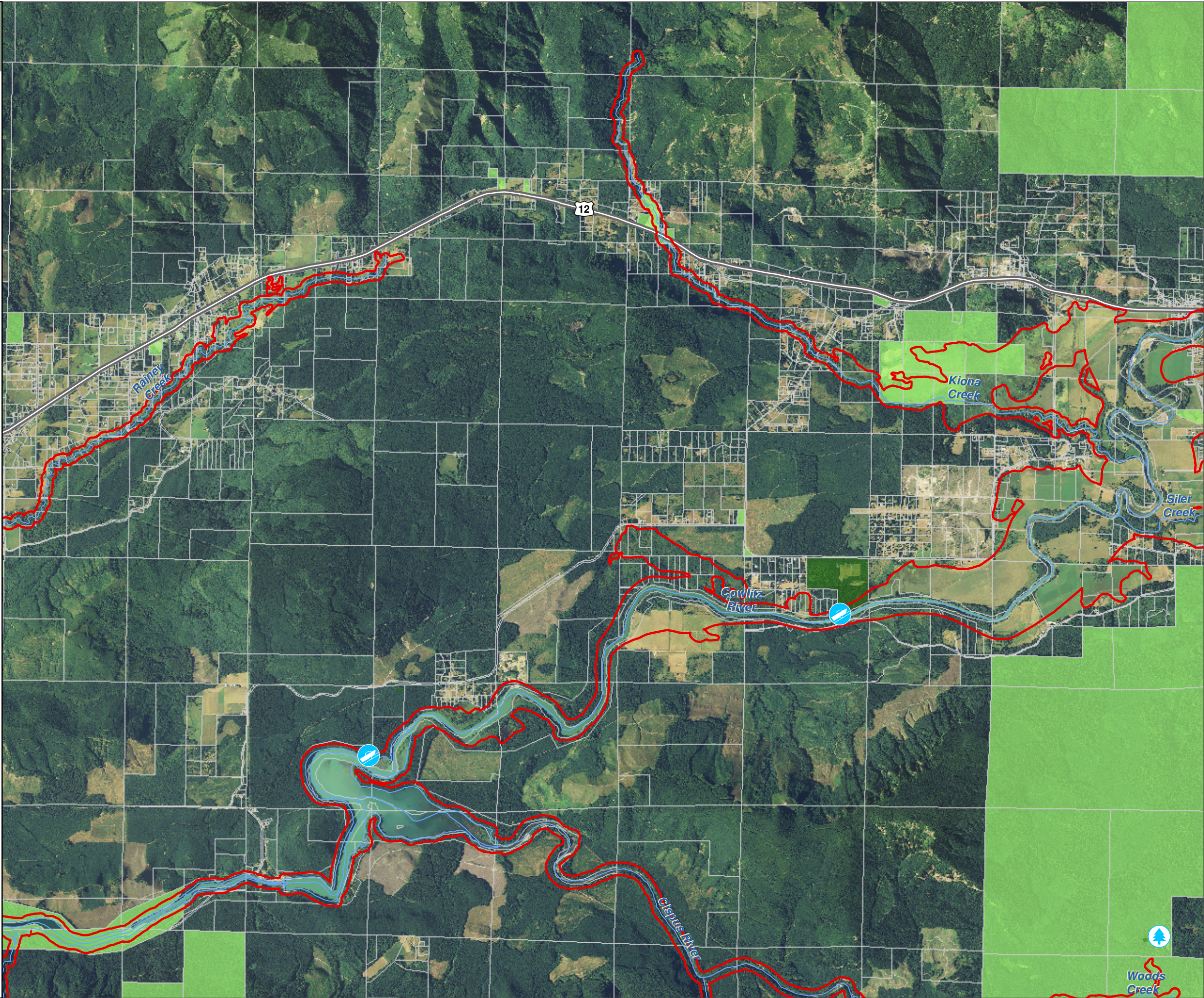
-  Park
-  Tennis Court
-  SW WA Fairgrounds
-  Boat Launch
-  Rest Area
-  SMA Rivers & Streams
-  SMA Lakes
-  Highways
-  Parcels
-  SMA Jurisdiction
-  City
-  UGA
-  Park
-  Golf Course
-  Publicly-owned Land



Data: Lewis County, USFWS NWI, FEMA, WA DNR, WSDOT, NRCS NAIP

Shoreline jurisdiction boundaries depicted on this map are approximate. They have not been formally delineated or surveyed and are intended for planning purposes only. Additional site-specific evaluation may be needed to confirm/verify information shown on this map.

Lewis County Coalition




Lewis County, Washington
Shoreline Master Program


Map 22A - Public Access


Figure 28


Date: 6/3/2014


Public Access, Parks, and Other Public Lands


-  Park


 Tennis Court


 SW WA Fairgrounds


 Boat Launch


 Rest Area


 SMA Rivers & Streams


 SMA Lakes


 Highways


 Parcels


 SMA Jurisdiction

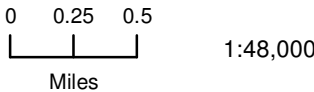
 City

 UGA

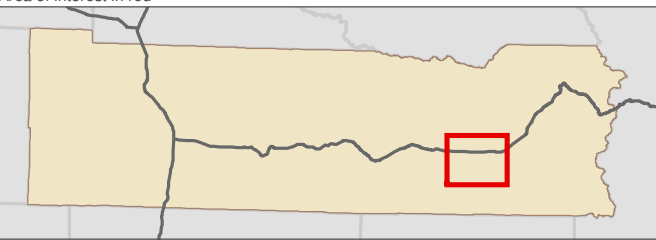
 Park

 Golf Course

 Publicly-owned Land



Area of interest in red



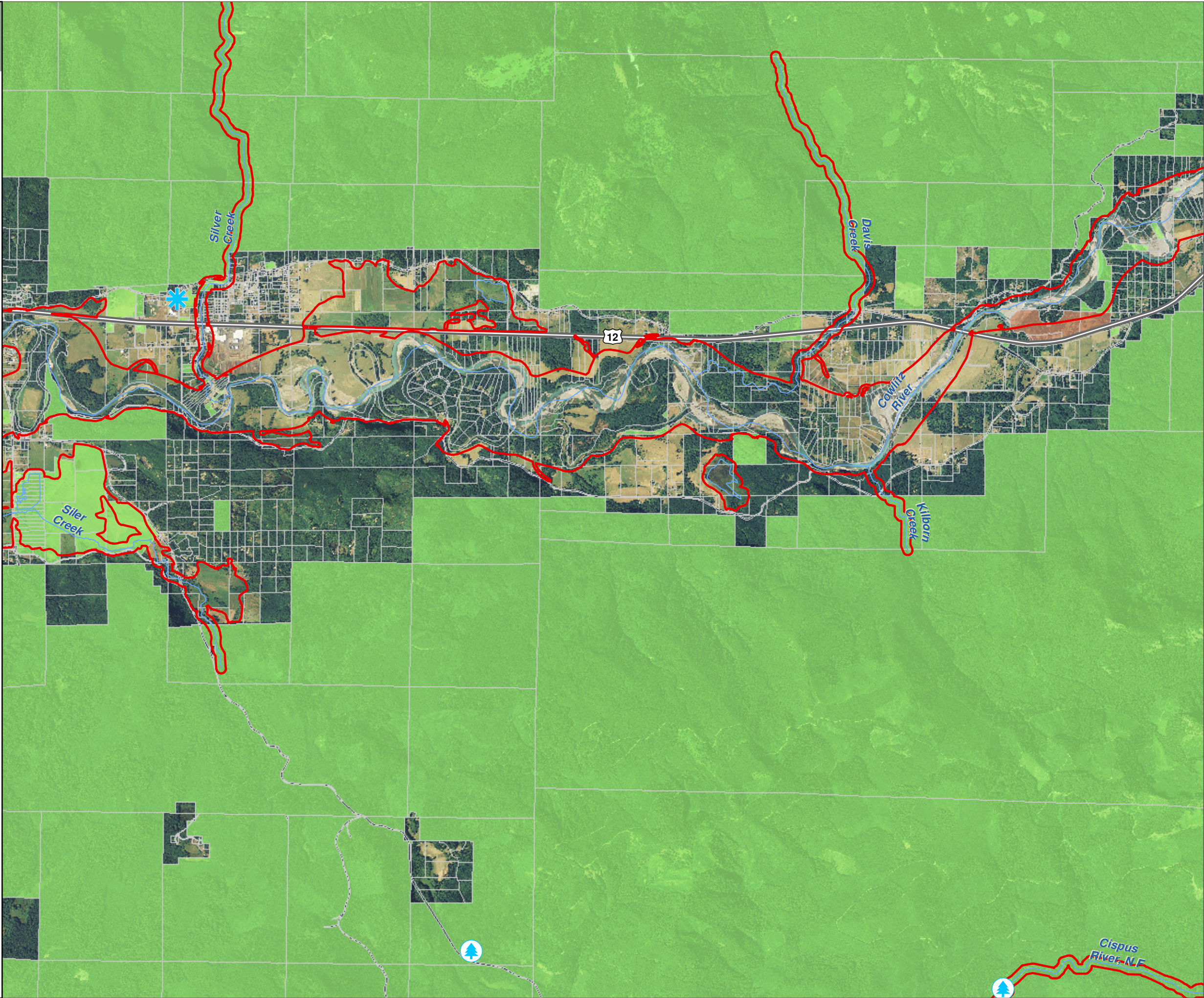
Data: Lewis County, USFWS NWI, FEMA,
WA DNR, WSDOT, NRCS NAIP

Shoreline jurisdiction boundaries depicted on this map are approximate. They have not been formally delineated or surveyed and are intended for planning purposes only. Additional site-specific evaluation may be needed to confirm/verify information shown on this map.

Lewis County Coalition



City of Morton City of Winlock



Lewis County, Washington
Shoreline Master Program

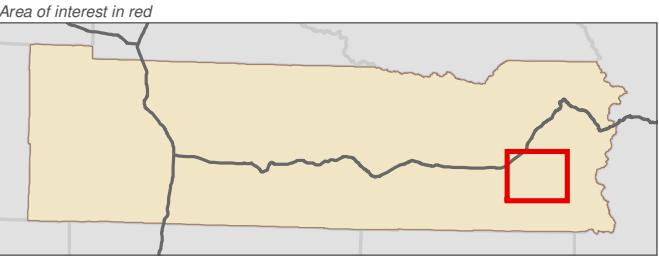
Map 22A - Public Access

Figure 29

Date: 6/3/2014

Public Access, Parks, and Other Public Lands

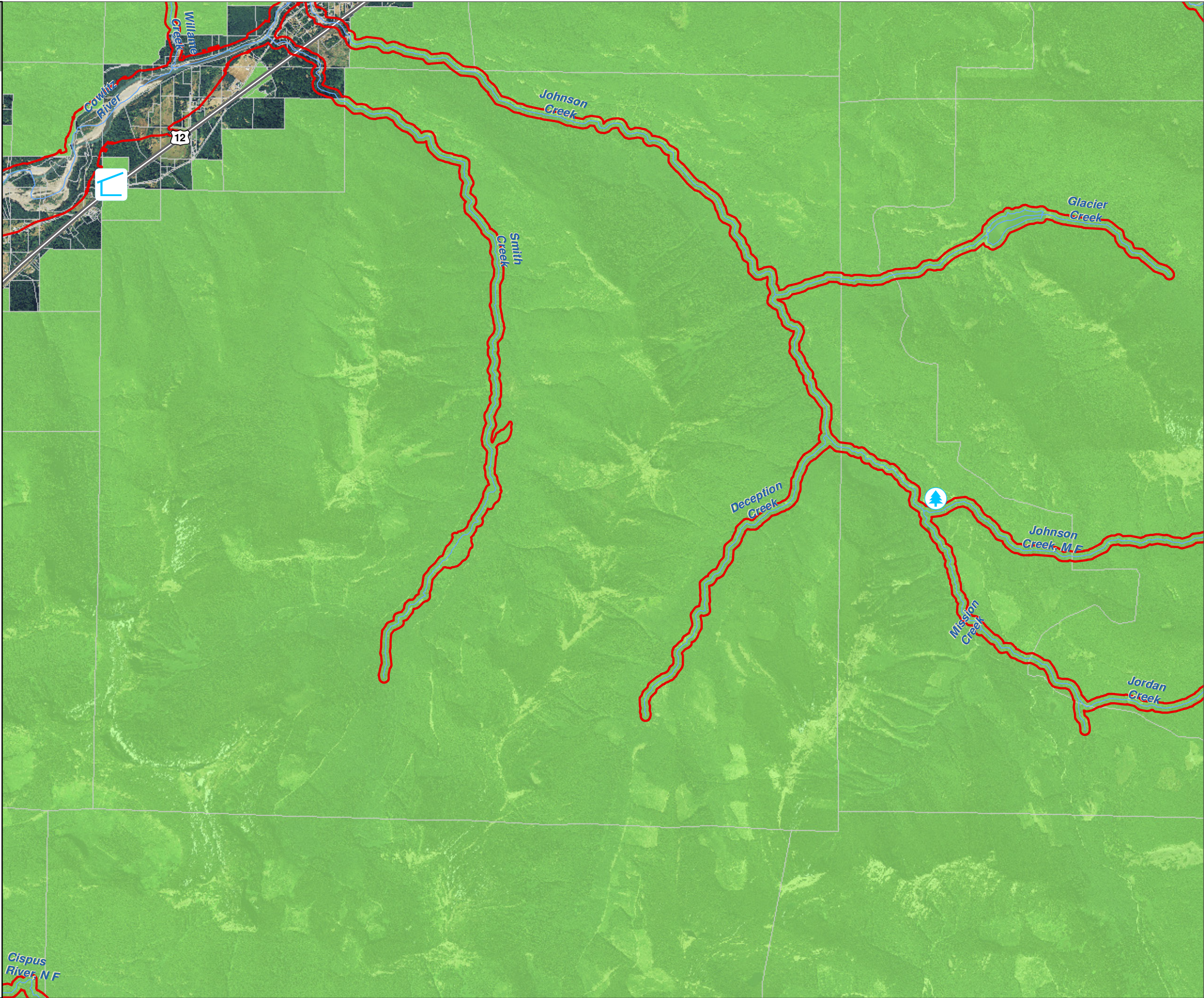
-  Park
-  Tennis Court
-  SW WA Fairgrounds
-  Boat Launch
-  Rest Area
-  SMA Rivers & Streams
-  SMA Lakes
-  Highways
-  Parcels
-  SMA Jurisdiction
-  City
-  UGA
-  Park
-  Golf Course
-  Publicly-owned Land



Data: Lewis County, USFWS NWI, FEMA, WA DNR, WSDOT, NRCS NAIP

Shoreline jurisdiction boundaries depicted on this map are approximate. They have not been formally delineated or surveyed and are intended for planning purposes only. Additional site-specific evaluation may be needed to confirm/verify information shown on this map.

Lewis County Coalition


















Lewis County, Washington
Shoreline Master Program

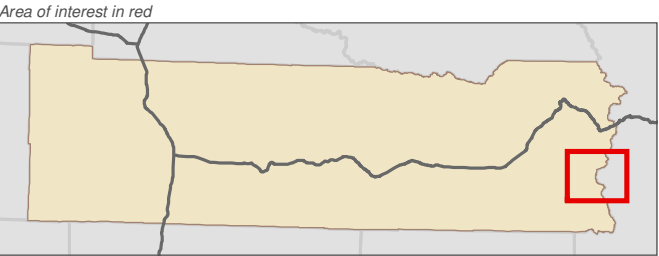
Map 22A - Public Access

Figure 30

Date: 6/3/2014

Public Access, Parks, and Other Public Lands

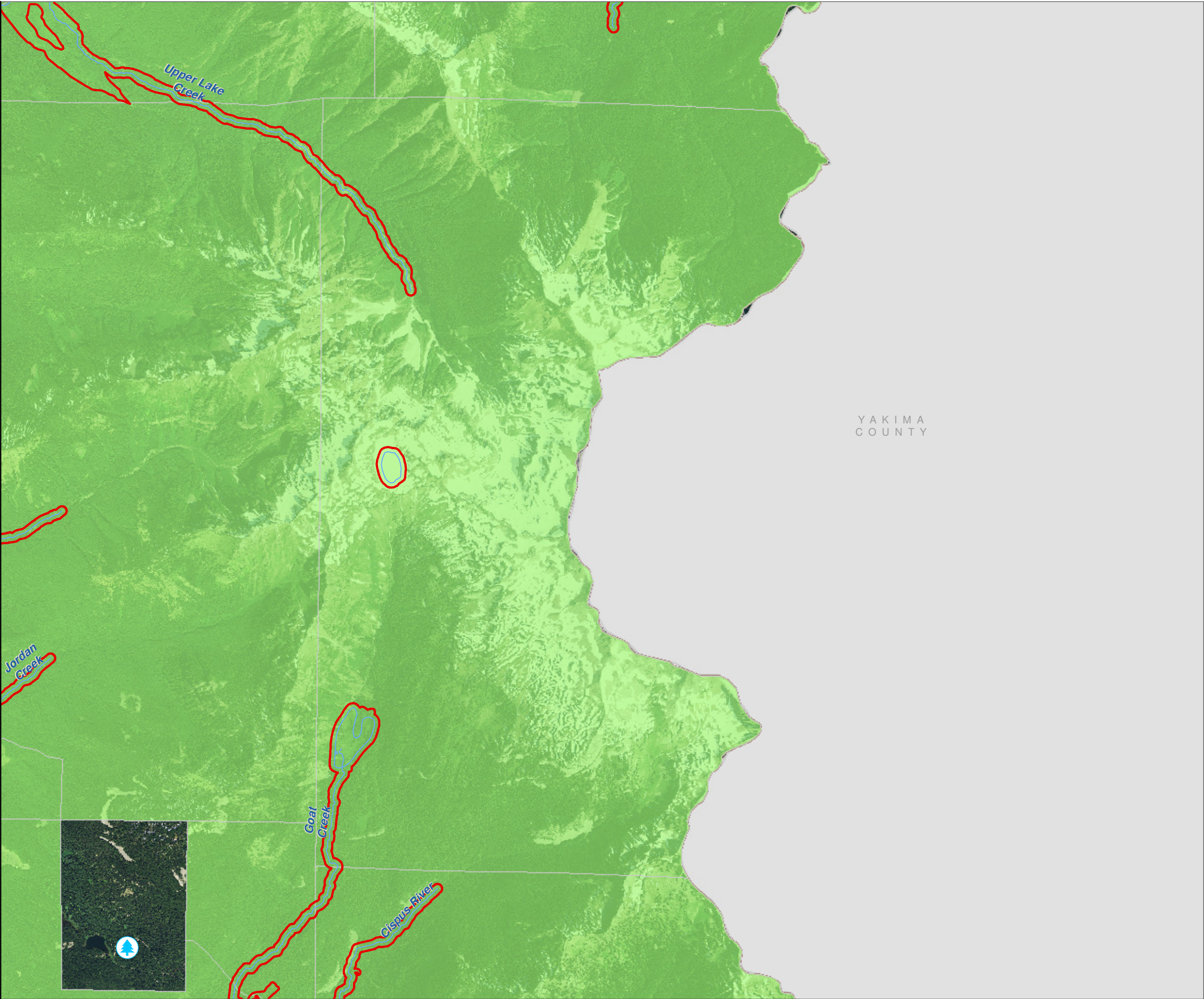
-  Park
-  Tennis Court
-  SW WA Fairgrounds
-  Boat Launch
-  Rest Area
-  SMA Rivers & Streams
-  SMA Lakes
-  Highways
-  Parcels
-  SMA Jurisdiction
-  City
-  UGA
-  Park
-  Golf Course
-  Publicly-owned Land



Data: Lewis County, USFWS NWI, FEMA, WA DNR, WSDOT, NRCS NAIP

Shoreline jurisdiction boundaries depicted on this map are approximate. They have not been formally delineated or surveyed and are intended for planning purposes only. Additional site-specific evaluation may be needed to confirm/verify information shown on this map.

Lewis County Coalition




Lewis County, Washington
Shoreline Master Program


Map 22A - Public Access


Figure 31


Date: 6/3/2014


Public Access, Parks, and Other Public Lands


-  Park


 Tennis Court



 SW WA Fairgrounds


 Boat Launch


 Rest Area


 Park


 Golf Course


 Publicly-owned Land
-  SMA Rivers & Streams


 SMA Lakes

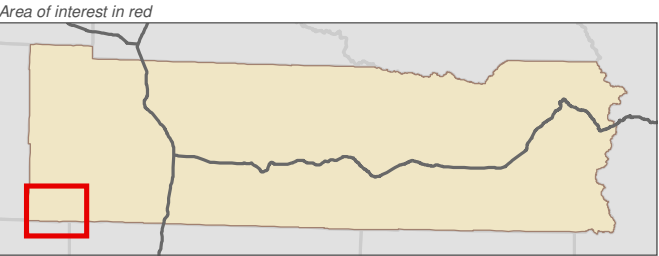
 Highways

 Parcels

 SMA Jurisdiction

 City

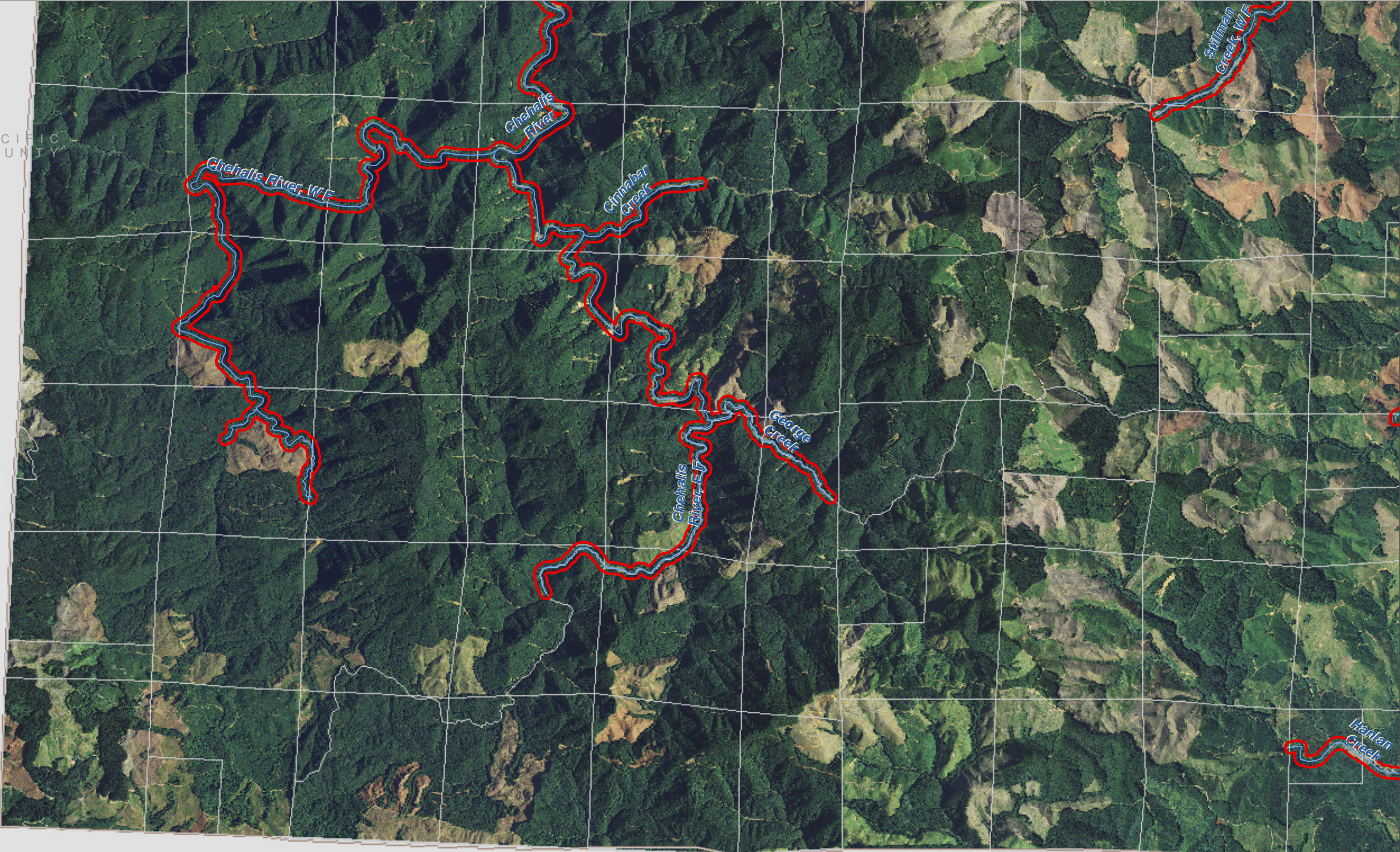
 UGA



Data: Lewis County, USFWS NWI, FEMA, WA DNR, WSDOT, NRCS NAIP

Shoreline jurisdiction boundaries depicted on this map are approximate. They have not been formally delineated or surveyed and are intended for planning purposes only. Additional site-specific evaluation may be needed to confirm/verify information shown on this map.

Lewis County Coalition



WAH K I A K U M
C O U N T Y

C O W L I T Z
C O U N T Y

Lewis County, Washington
Shoreline Master Program

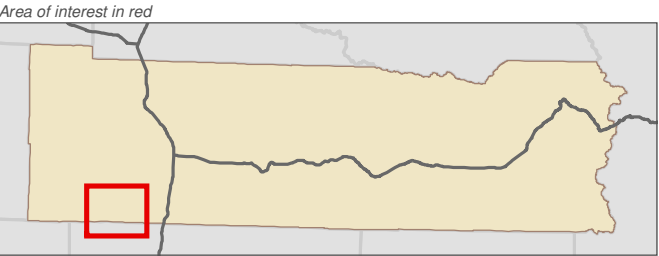
Map 22A - Public Access

Figure 32

Date: 6/3/2014

Public Access, Parks, and Other Public Lands

-  Park
-  Tennis Court
-  SW WA Fairgrounds
-  Boat Launch
-  Rest Area
-  SMA Rivers & Streams
-  SMA Lakes
-  Highways
-  Parcels
-  SMA Jurisdiction
-  City
-  UGA
-  Park
-  Golf Course
-  Publicly-owned Land



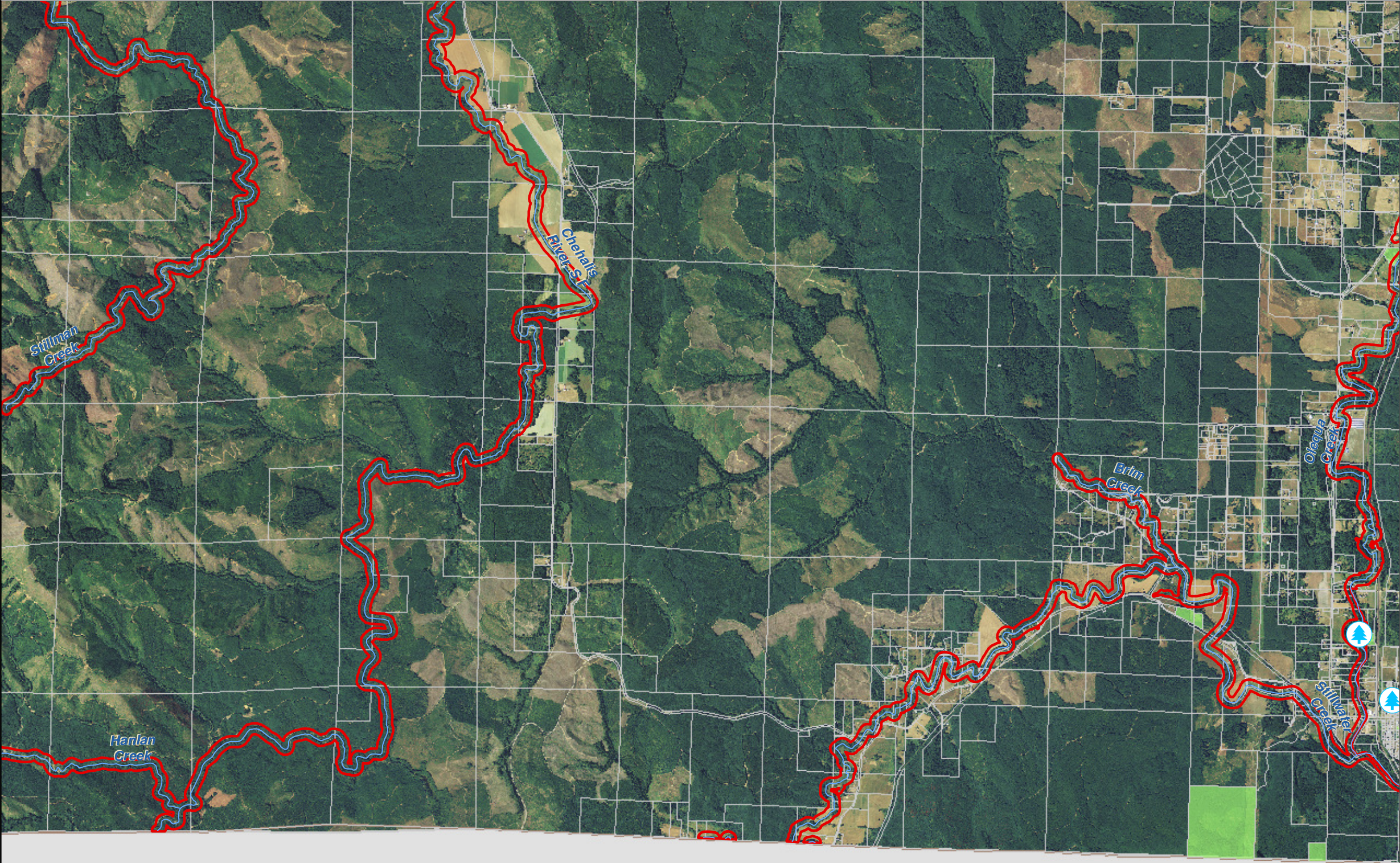
Data: Lewis County, USFWS NWI, FEMA, WA DNR, WSDOT, NRCS NAIP

Shoreline jurisdiction boundaries depicted on this map are approximate. They have not been formally delineated or surveyed and are intended for planning purposes only. Additional site-specific evaluation may be needed to confirm/verify information shown on this map.

Lewis County Coalition



City of Morton City of Winlock



COWLITZ
COUNTY

Lewis County, Washington
Shoreline Master Program

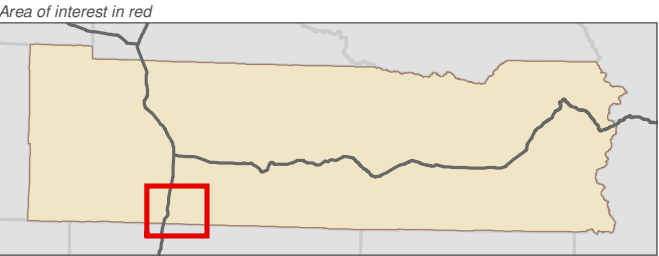
Map 22A - Public Access

Figure 33

Date: 6/3/2014

Public Access, Parks, and Other Public Lands

-  Park
-  Tennis Court
-  SW WA Fairgrounds
-  Boat Launch
-  Rest Area
-  Park
-  Golf Course
-  Publicly-owned Land
-  SMA Rivers & Streams
-  SMA Lakes
-  Highways
-  Parcels
-  SMA Jurisdiction
-  City
-  UGA



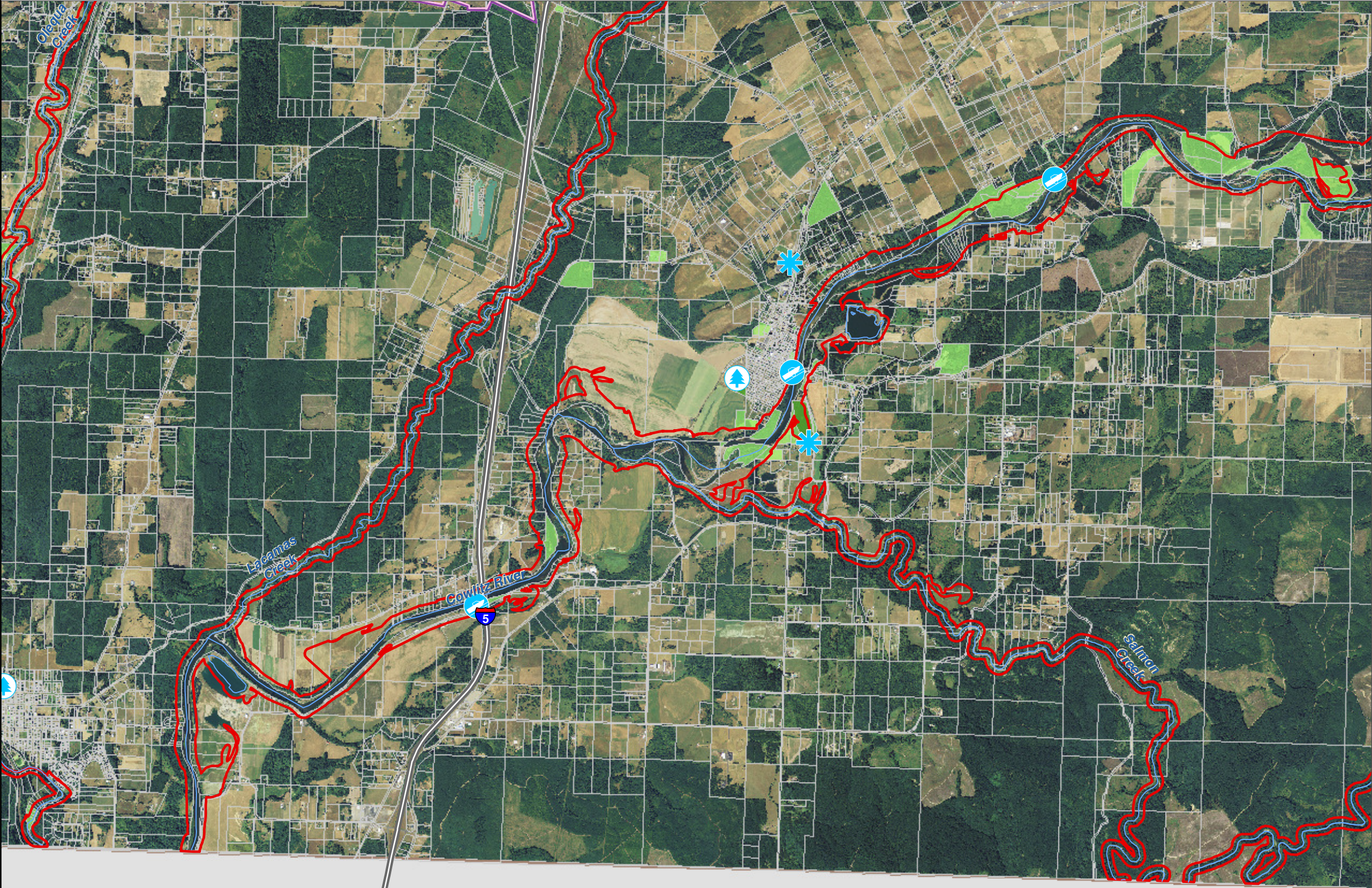
Data: Lewis County, USFWS NWI, FEMA, WA DNR, WSDOT, NRCS NAIP

Shoreline jurisdiction boundaries depicted on this map are approximate. They have not been formally delineated or surveyed and are intended for planning purposes only. Additional site-specific evaluation may be needed to confirm/verify information shown on this map.

Lewis County Coalition



City of Morton City of Winlock



COWLITZ
COUNTY


Lewis County, Washington
Shoreline Master Program


Map 22A - Public Access


Figure 34


Date: 6/3/2014


Public Access, Parks, and Other Public Lands


-  Park


 Tennis Court


 SW WA Fairgrounds


 Boat Launch


 Rest Area


 SMA Rivers & Streams


 SMA Lakes


 Highways


 Parcels


 SMA Jurisdiction

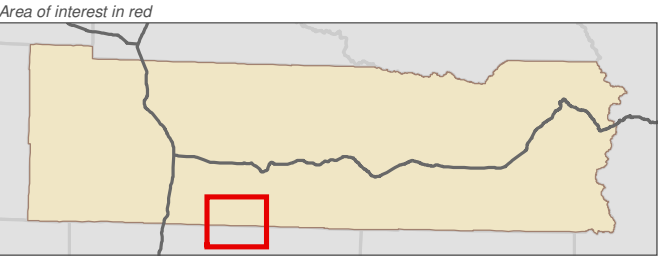
 City

 UGA

 Park

 Golf Course

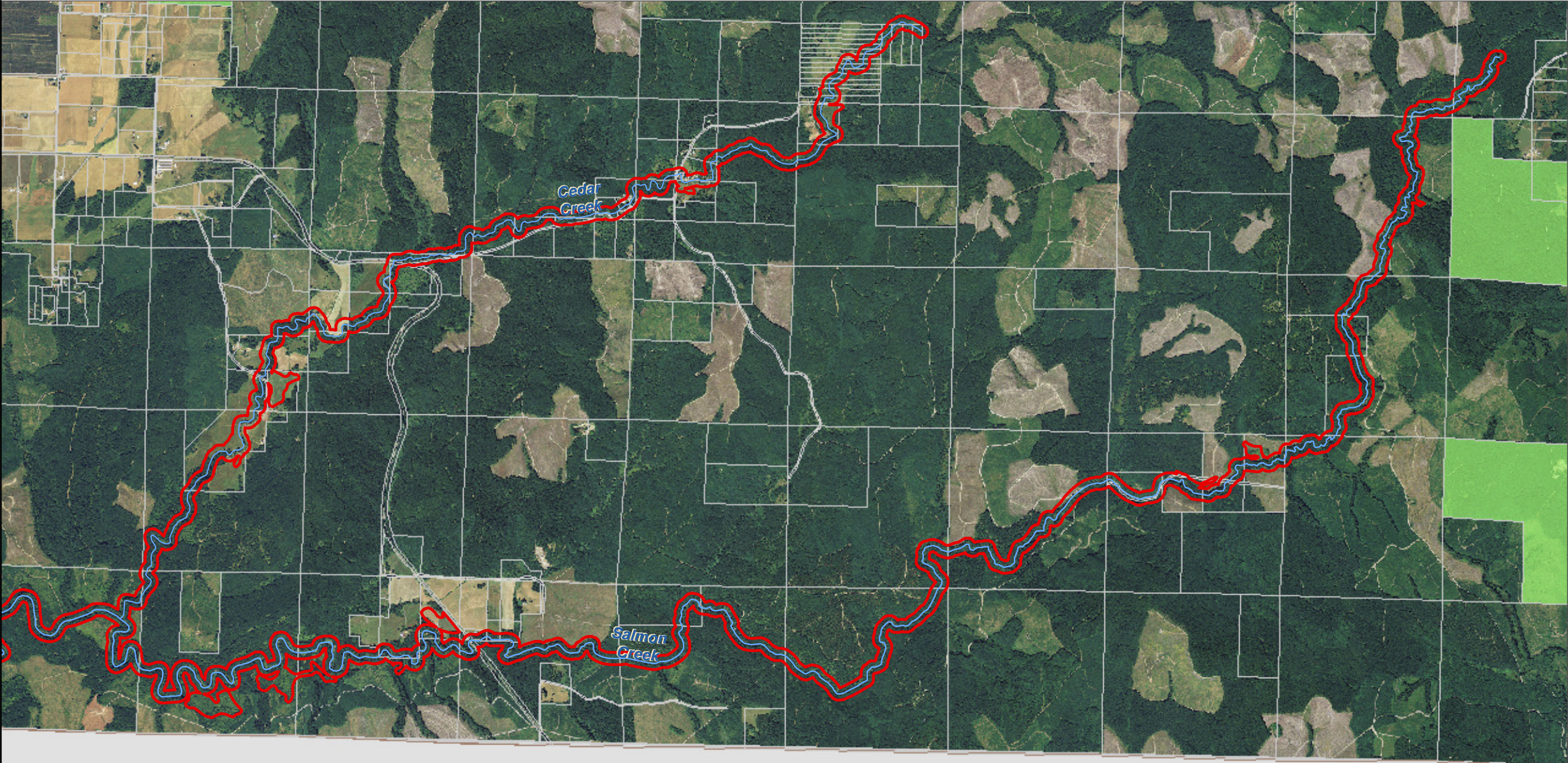
 Publicly-owned Land



Data: Lewis County, USFWS NWI, FEMA, WA DNR, WSDOT, NRCS NAIP

Shoreline jurisdiction boundaries depicted on this map are approximate. They have not been formally delineated or surveyed and are intended for planning purposes only. Additional site-specific evaluation may be needed to confirm/verify information shown on this map.

Lewis County Coalition



COWLITZ
COUNTY
















Lewis County, Washington
Shoreline Master Program

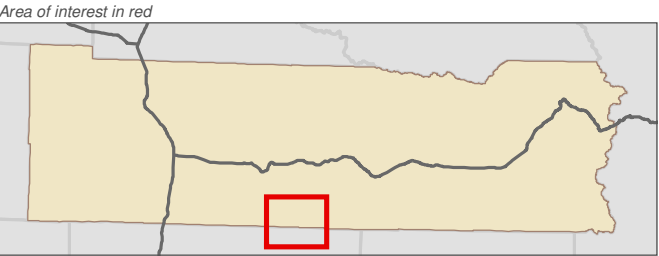
Map 22A - Public Access

Figure 35

Date: 6/3/2014

Public Access, Parks, and Other Public Lands

-  Park
-  Tennis Court
-  SW WA Fairgrounds
-  Boat Launch
-  Rest Area
-  SMA Rivers & Streams
-  SMA Lakes
-  Highways
-  Parcels
-  SMA Jurisdiction
-  City
-  UGA
-  Park
-  Golf Course
-  Publicly-owned Land



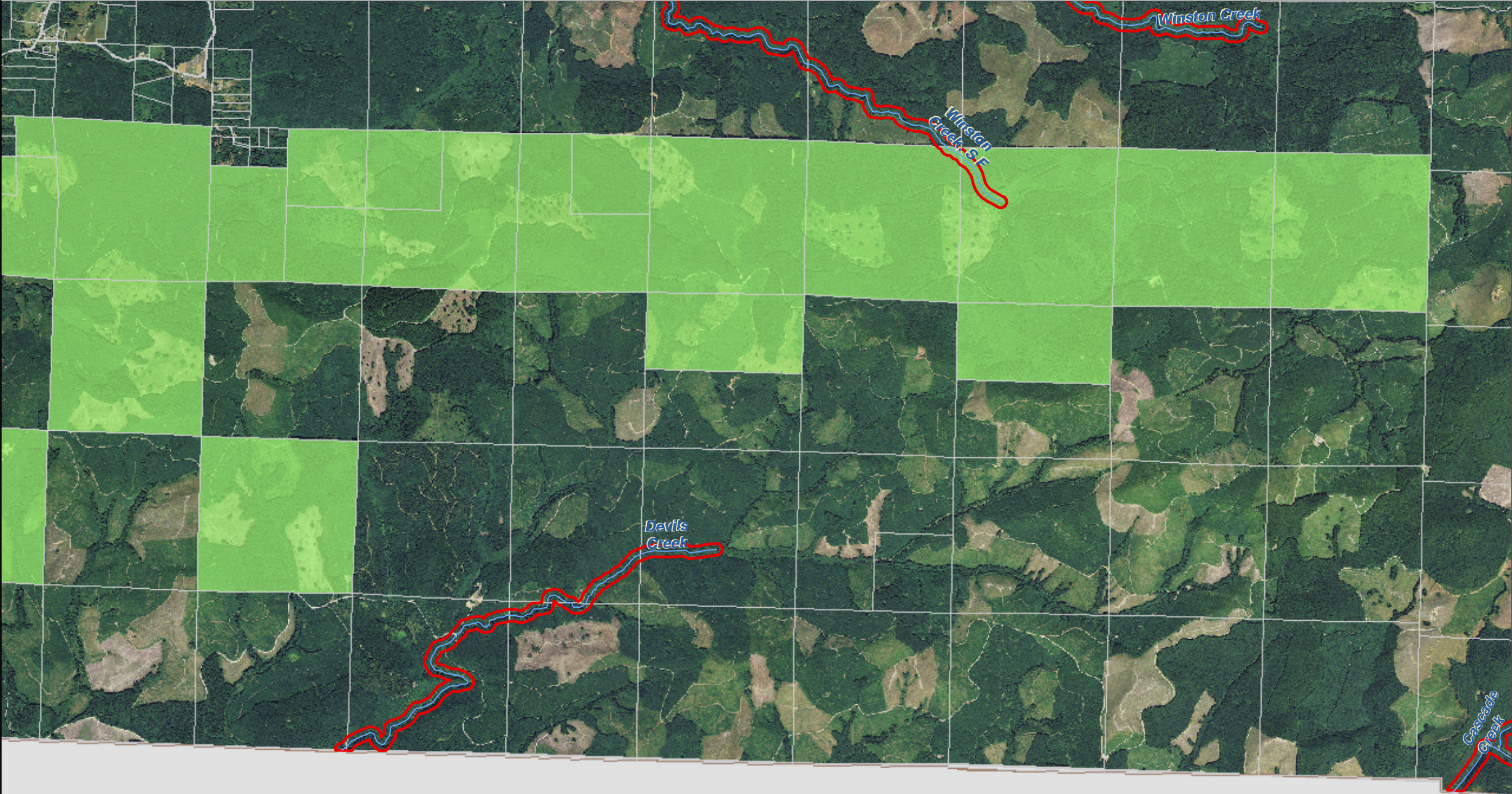
Data: Lewis County, USFWS NWI, FEMA, WA DNR, WSDOT, NRCS NAIP

Shoreline jurisdiction boundaries depicted on this map are approximate. They have not been formally delineated or surveyed and are intended for planning purposes only. Additional site-specific evaluation may be needed to confirm/verify information shown on this map.

Lewis County Coalition



City of Morton City of Winlock



COWLITZ
COUNTY

Lewis County, Washington
Shoreline Master Program

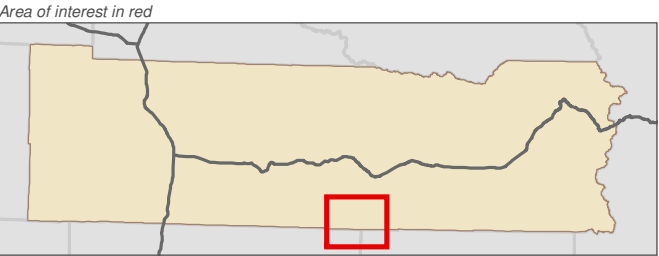
Map 22A - Public Access

Figure 36

Date: 6/3/2014

Public Access, Parks, and Other Public Lands

-  Park
-  Tennis Court
-  SW WA Fairgrounds
-  Boat Launch
-  Rest Area
-  SMA Rivers & Streams
-  SMA Lakes
-  Highways
-  Parcels
-  SMA Jurisdiction
-  City
-  UGA
-  Park
-  Golf Course
-  Publicly-owned Land



Data: Lewis County, USFWS NWI, FEMA, WA DNR, WSDOT, NRCS NAIP

Shoreline jurisdiction boundaries depicted on this map are approximate. They have not been formally delineated or surveyed and are intended for planning purposes only. Additional site-specific evaluation may be needed to confirm/verify information shown on this map.

Lewis County Coalition



City of Morton City of Winlock



COWLITZ
COUNTY

SKAMANIA
COUNTY

Lewis County, Washington
Shoreline Master Program

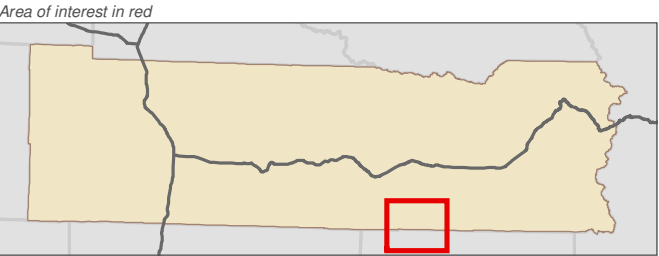
Map 22A - Public Access

Figure 37

Date: 6/3/2014

Public Access, Parks, and Other Public Lands

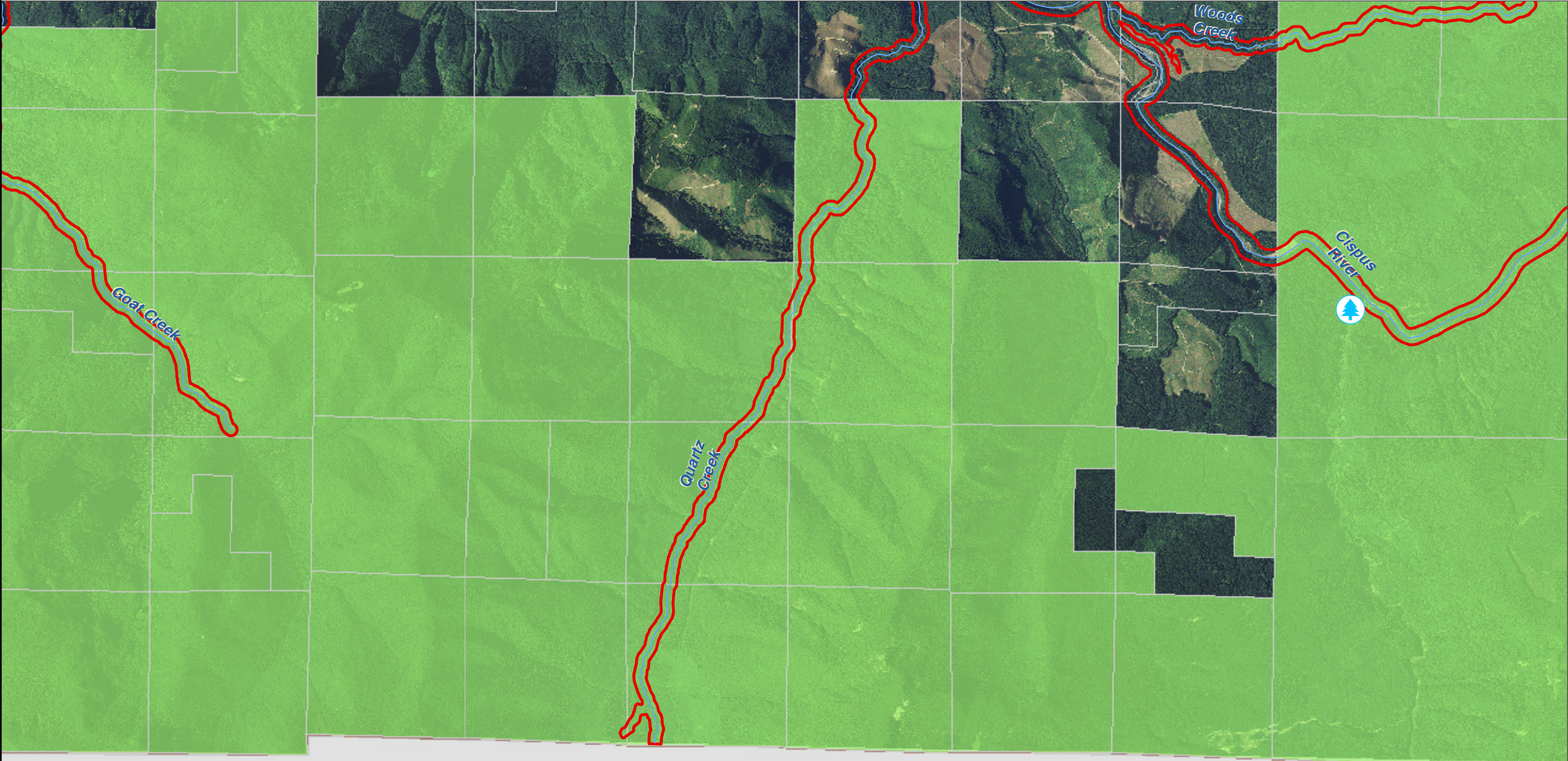
-  Park
-  Tennis Court
-  SW WA Fairgrounds
-  Boat Launch
-  Rest Area
-  SMA Rivers & Streams
-  SMA Lakes
-  Highways
-  Parcels
-  SMA Jurisdiction
-  City
-  UGA
-  Park
-  Golf Course
-  Publicly-owned Land



Data: Lewis County, USFWS NWI, FEMA, WA DNR, WSDOT, NRCS NAIP

Shoreline jurisdiction boundaries depicted on this map are approximate. They have not been formally delineated or surveyed and are intended for planning purposes only. Additional site-specific evaluation may be needed to confirm/verify information shown on this map.

Lewis County Coalition



SKAMANIA
COUNTY
















Lewis County, Washington
Shoreline Master Program

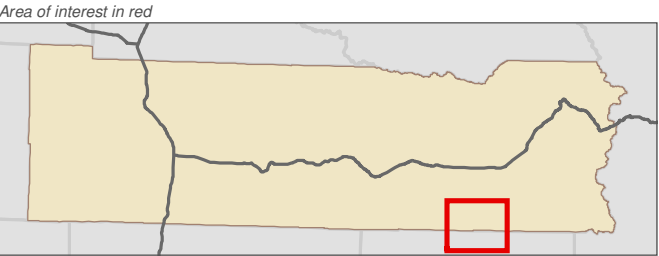
Map 22A - Public Access

Figure 38

Date: 6/3/2014

Public Access, Parks, and Other Public Lands

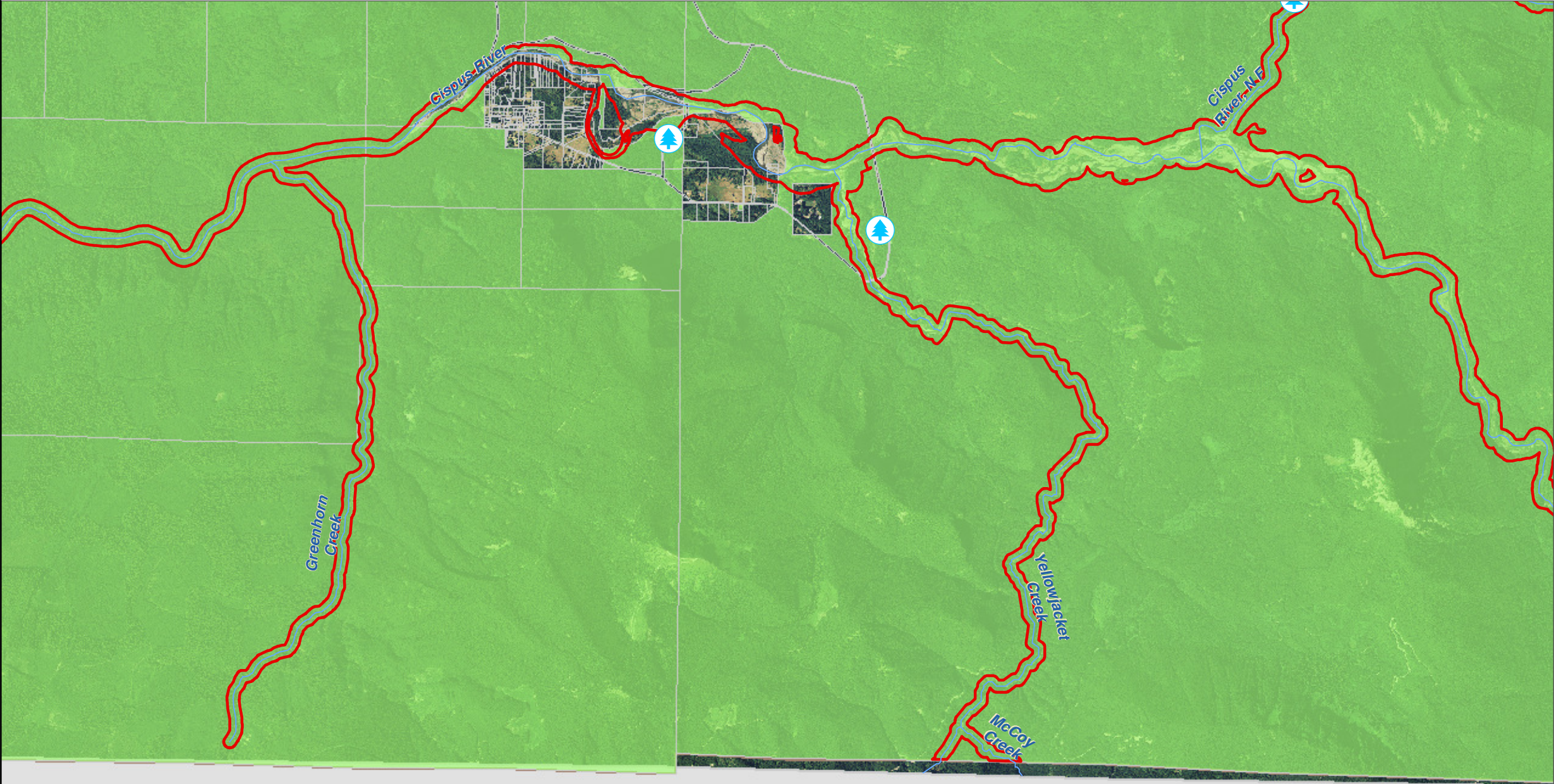
-  Park
-  Tennis Court
-  SW WA Fairgrounds
-  Boat Launch
-  Rest Area
-  SMA Rivers & Streams
-  SMA Lakes
-  Highways
-  Parcels
-  SMA Jurisdiction
-  City
-  UGA
-  Park
-  Golf Course
-  Publicly-owned Land



Data: Lewis County, USFWS NWI, FEMA, WA DNR, WSDOT, NRCS NAIP

Shoreline jurisdiction boundaries depicted on this map are approximate. They have not been formally delineated or surveyed and are intended for planning purposes only. Additional site-specific evaluation may be needed to confirm/verify information shown on this map.

Lewis County Coalition



SKAMANIA
COUNTY

Lewis County, Washington
Shoreline Master Program

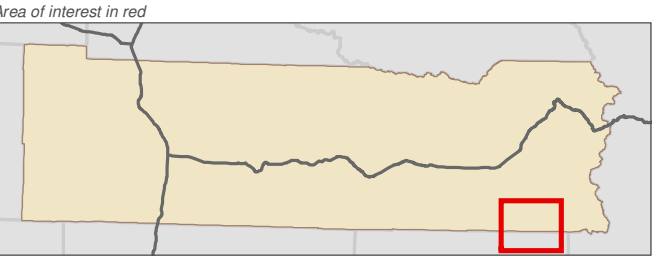
Map 22A - Public Access

Figure 39

Date: 6/3/2014

Public Access, Parks, and Other Public Lands

-  Park
-  Tennis Court
-  SW WA Fairgrounds
-  Boat Launch
-  Rest Area
-  SMA Rivers & Streams
-  SMA Lakes
-  Highways
-  Parcels
-  SMA Jurisdiction
-  City
-  UGA
-  Park
-  Golf Course
-  Publicly-owned Land



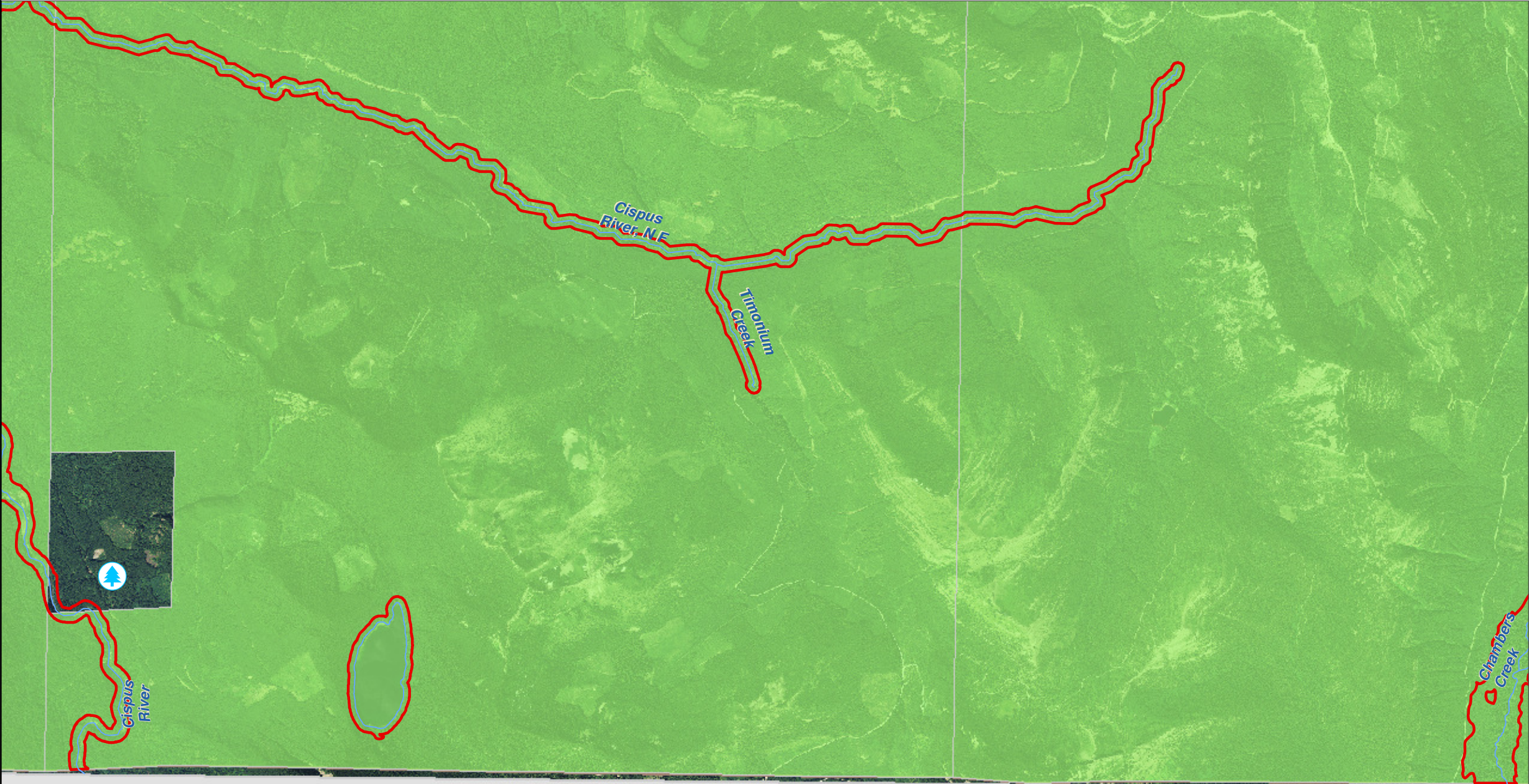
Data: Lewis County, USFWS NWI, FEMA, WA DNR, WSDOT, NRCS NAIP

Shoreline jurisdiction boundaries depicted on this map are approximate. They have not been formally delineated or surveyed and are intended for planning purposes only. Additional site-specific evaluation may be needed to confirm/verify information shown on this map.

Lewis County Coalition



City of Morton City of Winlock



SKAMANIA
COUNTY

Lewis County, Washington
Shoreline Master Program

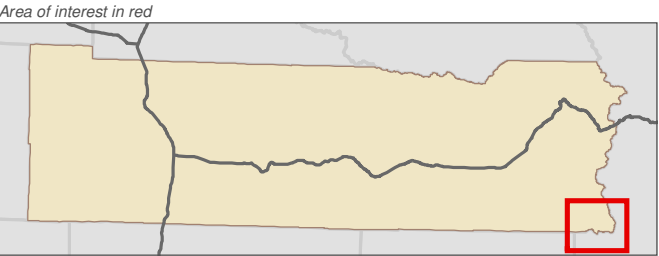
Map 22A - Public Access

Figure 40

Date: 6/3/2014

Public Access, Parks, and Other Public Lands

-  Park
-  Tennis Court
-  SW WA Fairgrounds
-  Boat Launch
-  Rest Area
-  SMA Rivers & Streams
-  SMA Lakes
-  Highways
-  Parcels
-  SMA Jurisdiction
-  City
-  UGA
-  Park
-  Golf Course
-  Publicly-owned Land



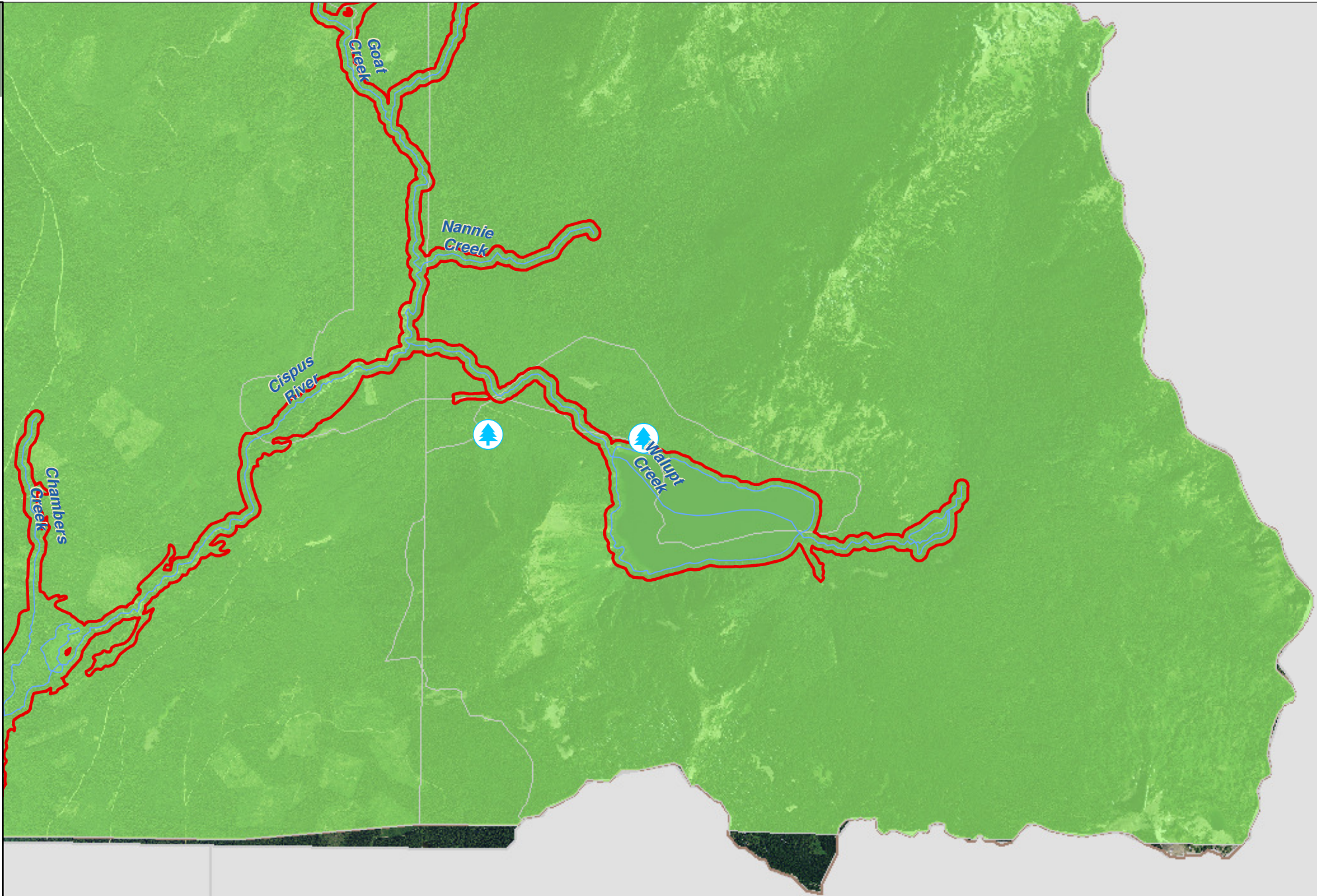
Data: Lewis County, USFWS NWI, FEMA, WA DNR, WSDOT, NRCS NAIP

Shoreline jurisdiction boundaries depicted on this map are approximate. They have not been formally delineated or surveyed and are intended for planning purposes only. Additional site-specific evaluation may be needed to confirm/verify information shown on this map.

Lewis County Coalition



City of Morton City of Winlock



SKAMANIA
COUNTY

YAKIMA
COUNTY