

Map 27A -
Local Habitat Assessment
Figure 1

Date:6/3/2014

Local Habitat Assessment
High Wildlife Habitat Value

Low Wildlife Habitat Value

SMA Rivers & Streams

SMA Lakes

Highways

Railroads

SMA Jurisdiction

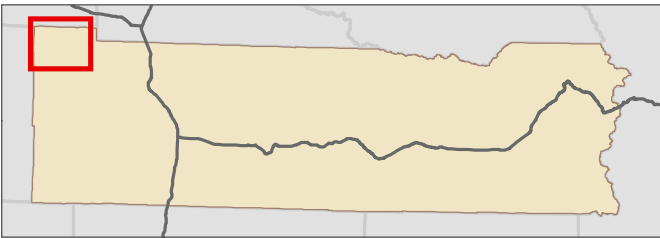
City

UGA

0 0.25 0.5
Miles
1:48,000



Area of interest in red



Data: Lewis County, WDFW, USFWS NWI, FEMA,
WA DNR, WSDOT, NRCS NAIP

Shoreline jurisdiction boundaries depicted on this map are approximate. They have not
been formally delineated or surveyed and are intended for planning purposes only.
Additional site-specific evaluation may be needed to confirm/verify information shown on
this map.

Lewis County Coalition

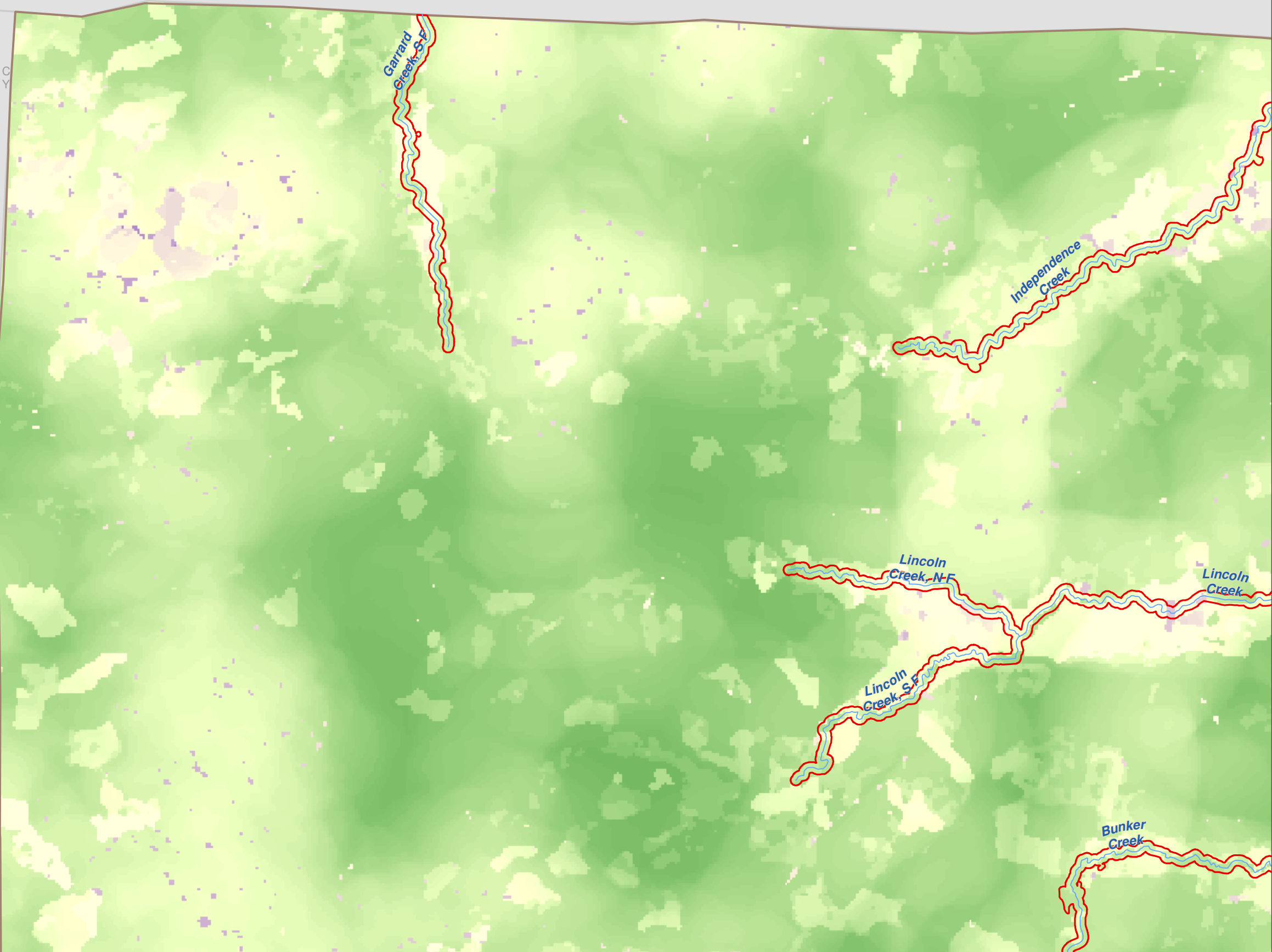


City of Morton City of Winlock



GRAYS
HARBOR
COUNTY

PACIFIC
COUNTY



Lewis County, Washington
Shoreline Master Program

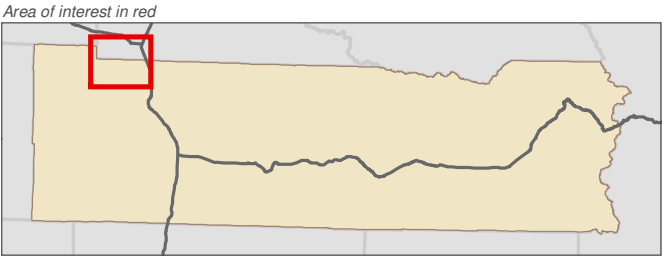
Map 27A -
Local Habitat Assessment
Figure 2

Date:6/3/2014

Local Habitat Assessment
High Wildlife Habitat Value
Low Wildlife Habitat Value

- SMA Rivers & Streams
- SMA Lakes
- Highways
- Railroads
- SMA Jurisdiction
- City
- UGA

0 0.25 0.5
Miles
1:48,000

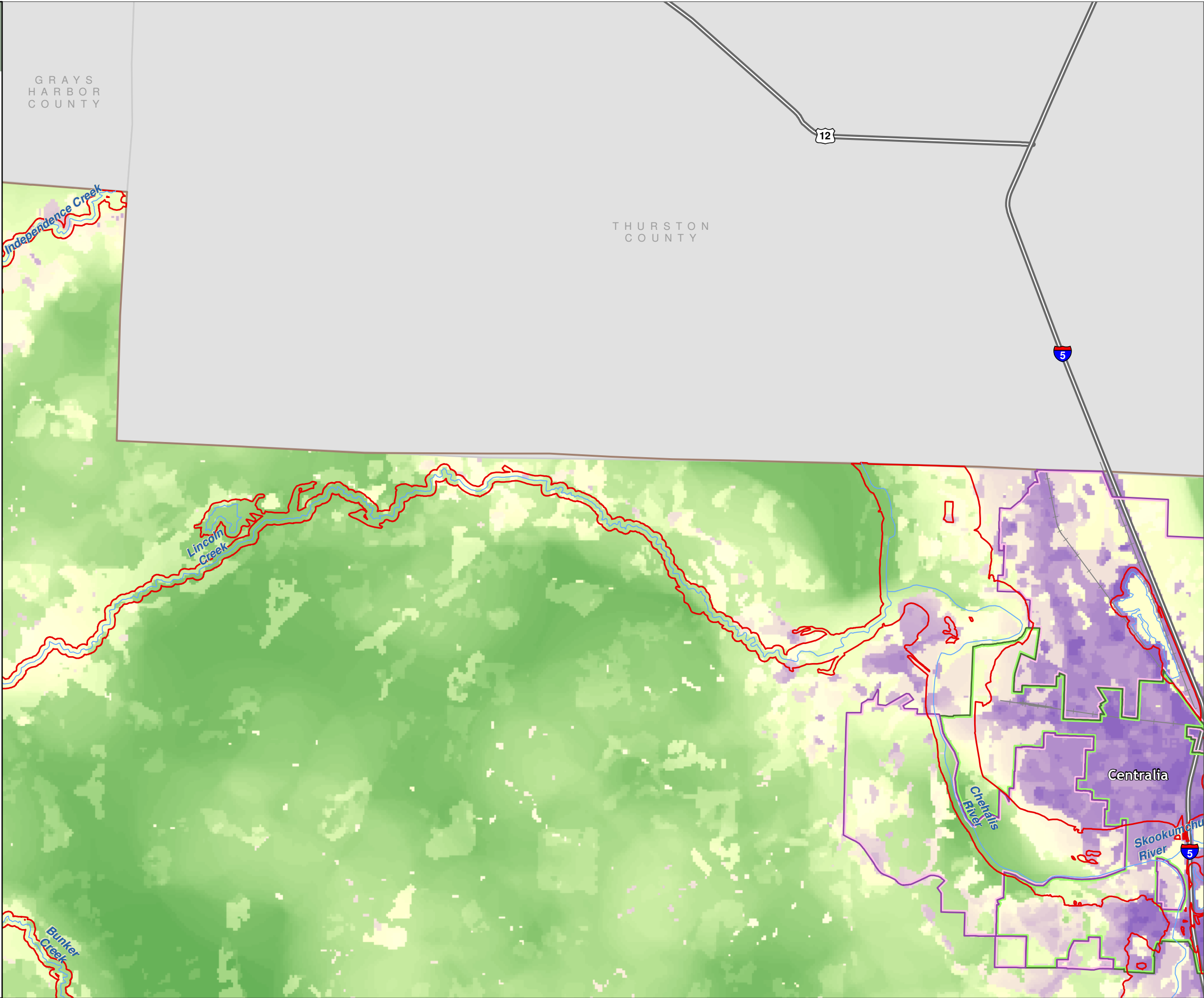


Data: Lewis County, WDFW, USFWS NWI, FEMA, WA DNR, WSDOT, NRCS NAIP
Shoreline jurisdiction boundaries depicted on this map are approximate. They have not been formally delineated or surveyed and are intended for planning purposes only. Additional site-specific evaluation may be needed to confirm/verify information shown on this map.

Lewis County Coalition



City of Morton City of Winlock



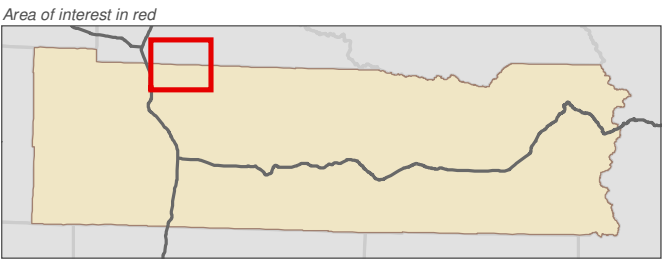
Map 27A -
Local Habitat Assessment
Figure 3

Date:6/3/2014

Local Habitat Assessment
High Wildlife Habitat Value
Low Wildlife Habitat Value

- SMA Rivers & Streams
- SMA Lakes
- Highways
- Railroads
- SMA Jurisdiction
- City
- UGA

0 0.25 0.5
Miles
1:48,000

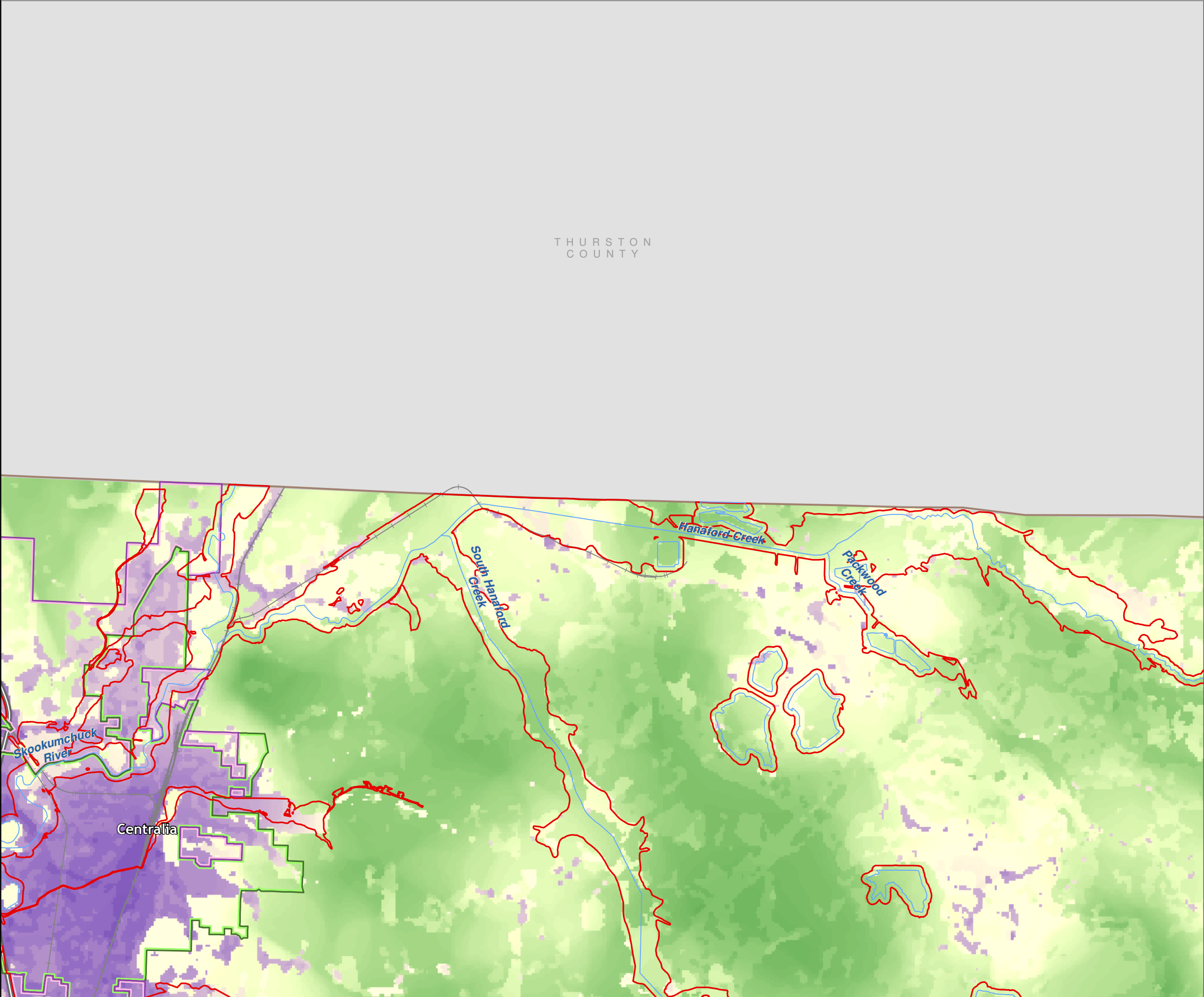


Data: Lewis County, WDFW, USFWS NWI, FEMA, WA DNR, WSDOT, NRCS NAIP
Shoreline jurisdiction boundaries depicted on this map are approximate. They have not been formally delineated or surveyed and are intended for planning purposes only. Additional site-specific evaluation may be needed to confirm/verify information shown on this map.

Lewis County Coalition



City of Morton City of Winlock




Map 27A - Local Habitat Assessment

Figure 4

Date:6/3/2014

Local Habitat Assessment

 High Wildlife Habitat Value

Low Wildlife Habitat Value

SMA Rivers & Streams

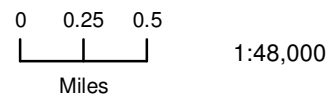
 SMA Lakes

 Highways

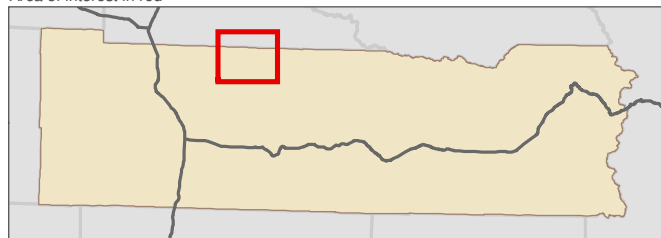
⌘ Railroads

☐ SMA Jurisdiction

 City



Area of interest in red



Data: Lewis County, WDFW, USFWS NWI, FEMA, WA DNR, WSDOT, NRCS NAIP

Shoreline jurisdiction boundaries depicted on this map are approximate. They have not been formally delineated or surveyed and are intended for planning purposes only. Additional site-specific evaluation may be needed to confirm/verify information shown on this map.

Lewis County Coalition



City of Morton City of Winlock



THURSTON
COUNTY

A map showing the Skookumchuck River and Eleven Creek. The Skookumchuck River is labeled in blue text and flows from the top left towards the bottom right. Eleven Creek is labeled in blue text and flows into the Skookumchuck River from the left. The map shows a network of waterways with various colored lines representing different types of boundaries or features.

Newaukum
River, N F

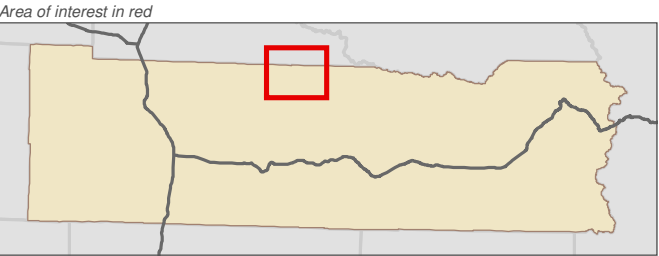
Map 27A -
Local Habitat Assessment
Figure 5

Date:6/3/2014

Local Habitat Assessment
High Wildlife Habitat Value
Low Wildlife Habitat Value

- SMA Rivers & Streams
- SMA Lakes
- Highways
- Railroads
- SMA Jurisdiction
- City
- UGA

0 0.25 0.5
Miles
1:48,000



Data: Lewis County, WDFW, USFWS NWI, FEMA, WA DNR, WSDOT, NRCS NAIP
Shoreline jurisdiction boundaries depicted on this map are approximate. They have not been formally delineated or surveyed and are intended for planning purposes only. Additional site-specific evaluation may be needed to confirm/verify information shown on this map.

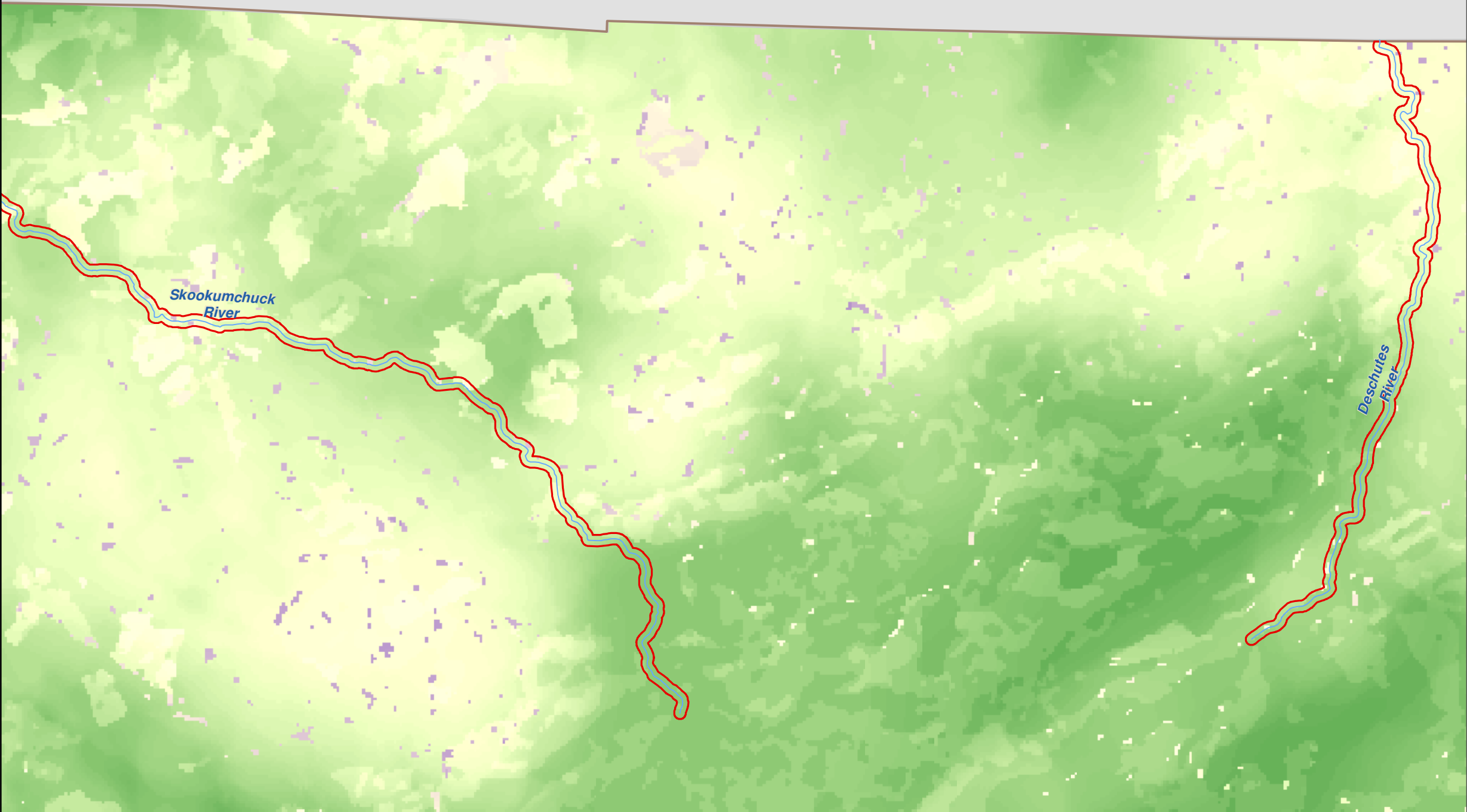
Lewis County Coalition



City of Morton City of Winlock



THURSTON
COUNTY



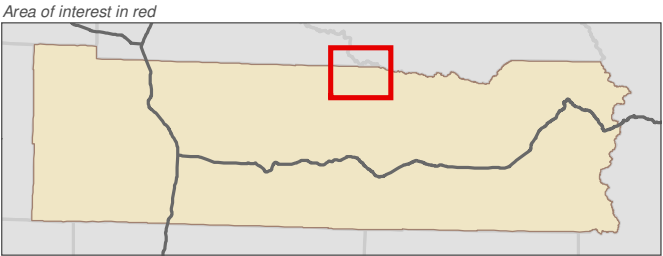
Map 27A -
Local Habitat Assessment
Figure 6

Date:6/3/2014

Local Habitat Assessment
High Wildlife Habitat Value
Low Wildlife Habitat Value

- SMA Rivers & Streams
- SMA Lakes
- Highways
- Railroads
- SMA Jurisdiction
- City
- UGA

0 0.25 0.5
Miles
1:48,000

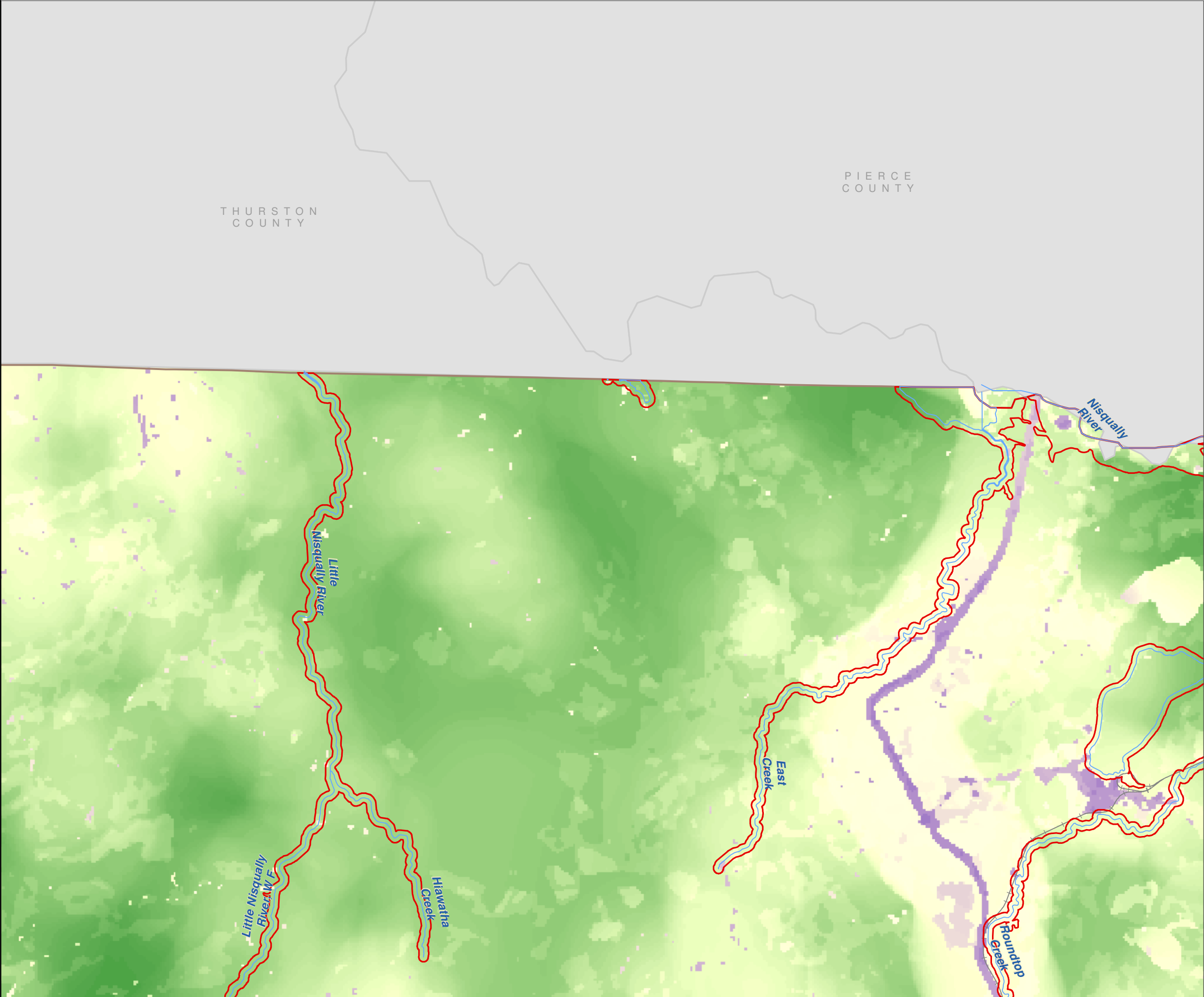


Data: Lewis County, WDFW, USFWS NWI, FEMA, WA DNR, WSDOT, NRCS NAIP
Shoreline jurisdiction boundaries depicted on this map are approximate. They have not been formally delineated or surveyed and are intended for planning purposes only. Additional site-specific evaluation may be needed to confirm/verify information shown on this map.

Lewis County Coalition



City of Morton City of Winlock



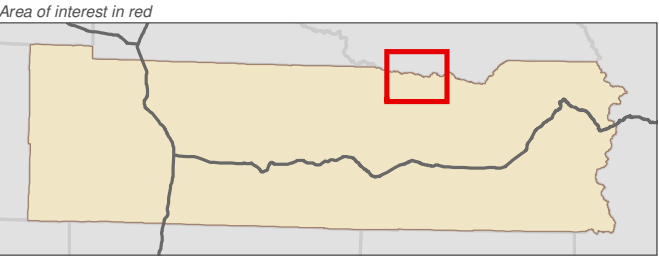
Map 27A -
Local Habitat Assessment
Figure 7

Date:6/3/2014

Local Habitat Assessment
High Wildlife Habitat Value
Low Wildlife Habitat Value

- SMA Rivers & Streams
- SMA Lakes
- Highways
- Railroads
- SMA Jurisdiction
- City
- UGA

0 0.25 0.5
Miles
1:48,000



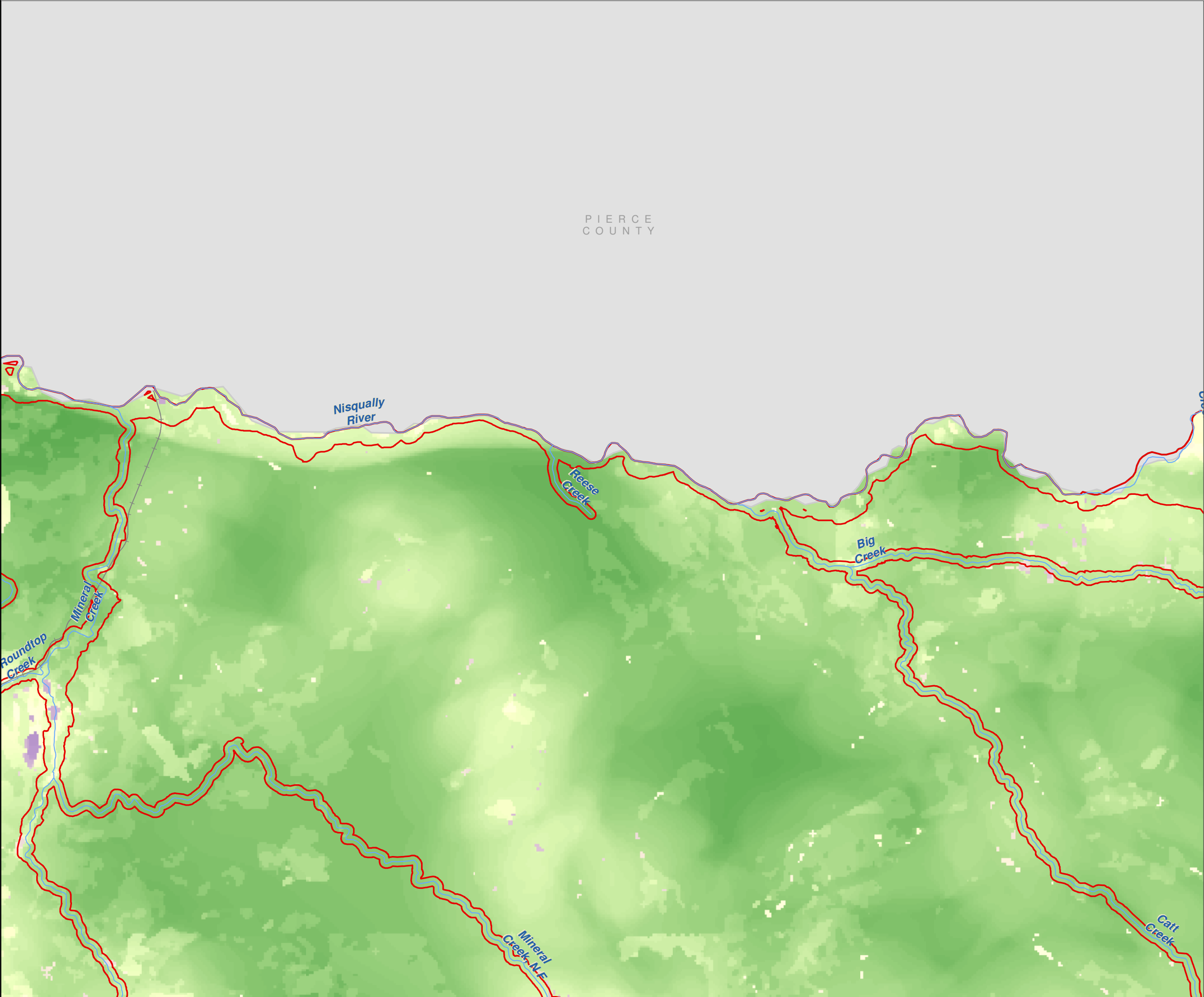
Data: Lewis County, WDFW, USFWS NWI, FEMA, WA DNR, WSDOT, NRCS NAIP

Shoreline jurisdiction boundaries depicted on this map are approximate. They have not been formally delineated or surveyed and are intended for planning purposes only. Additional site-specific evaluation may be needed to confirm/verify information shown on this map.

Lewis County Coalition



City of Morton City of Winlock



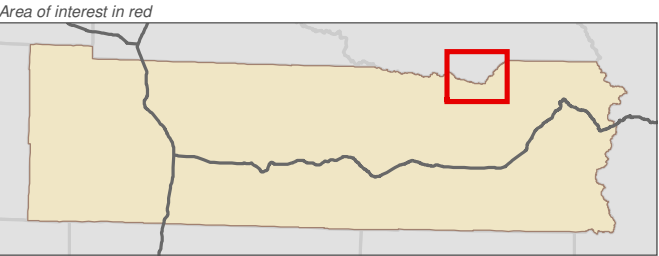
Map 27A -
Local Habitat Assessment
Figure 8

Date:6/3/2014

Local Habitat Assessment
High Wildlife Habitat Value
Low Wildlife Habitat Value

- SMA Rivers & Streams
- SMA Lakes
- Highways
- Railroads
- SMA Jurisdiction
- City
- UGA

0 0.25 0.5
Miles
1:48,000

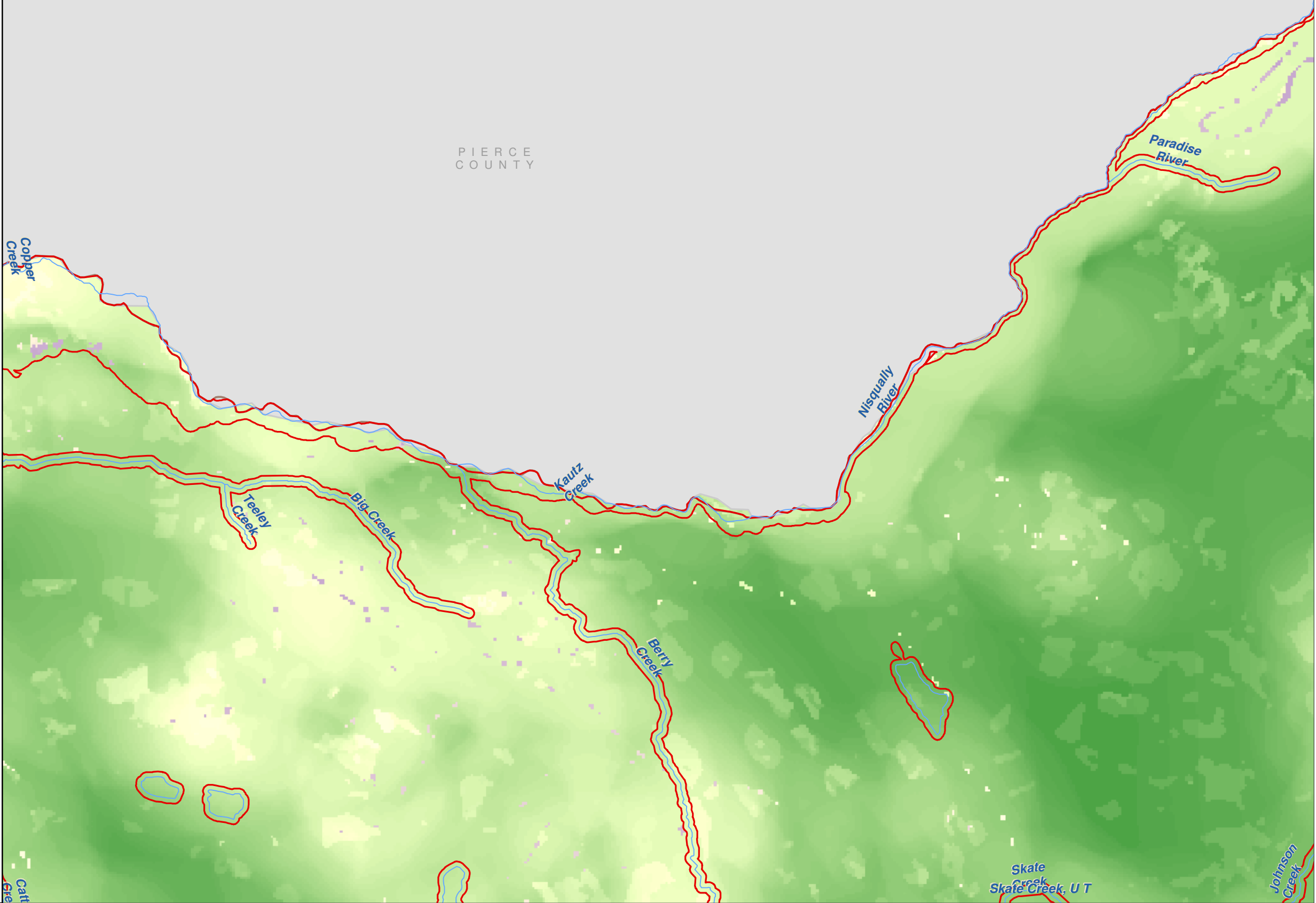


Data: Lewis County, WDFW, USFWS NWI, FEMA, WA DNR, WSDOT, NRCS NAIP
Shoreline jurisdiction boundaries depicted on this map are approximate. They have not been formally delineated or surveyed and are intended for planning purposes only. Additional site-specific evaluation may be needed to confirm/verify information shown on this map.

Lewis County Coalition



City of Morton City of Winlock



Map 27A -
Local Habitat Assessment

Figure 9

Date:6/3/2014

Local Habitat Assessment

High Wildlife Habitat Value

Low Wildlife Habitat Value

SMA Rivers & Streams

SMA Lakes

Highways

Railroads

SMA Jurisdiction

City

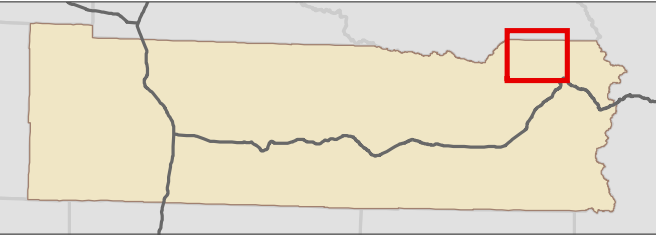
UGA

0 0.25 0.5
Miles

1:48,000



Area of interest in red



Data: Lewis County, WDFW, USFWS NWI, FEMA,
WA DNR, WSDOT, NRCS NAIP

Shoreline jurisdiction boundaries depicted on this map are approximate. They have not
been formally delineated or surveyed and are intended for planning purposes only.
Additional site-specific evaluation may be needed to confirm/verify information shown on
this map.

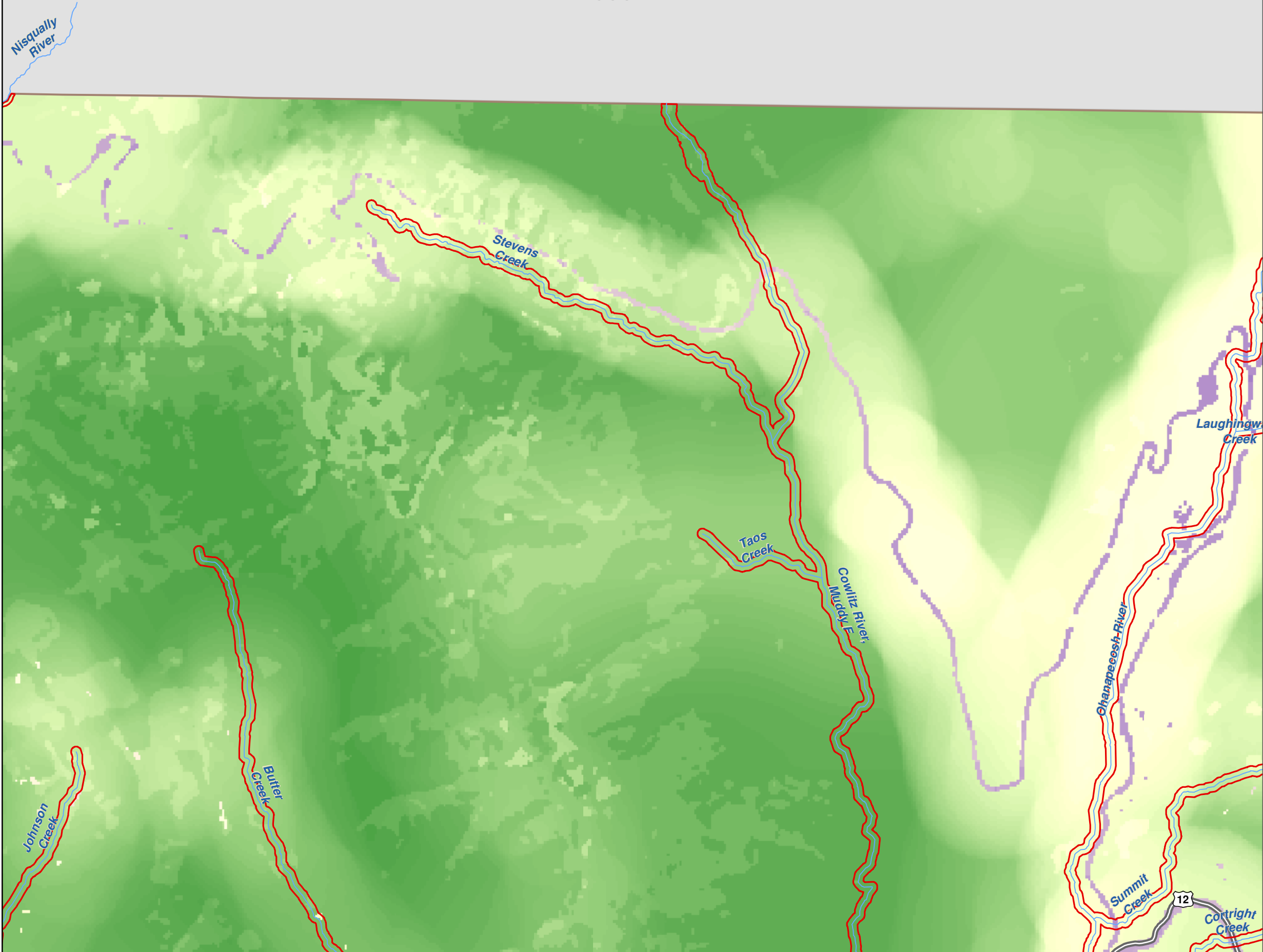
Lewis County Coalition



City of Morton City of Winlock



PIERCE
COUNTY



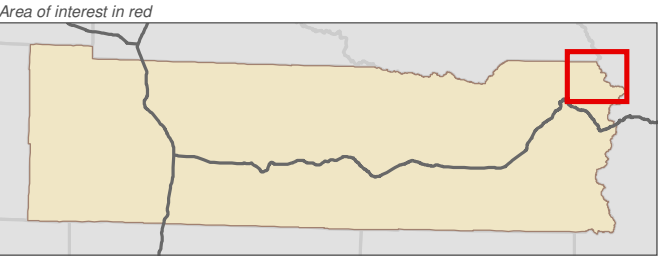
**Map 27A -
Local Habitat Assessment**
Figure 10

Date:6/3/2014

Local Habitat Assessment
High Wildlife Habitat Value
Low Wildlife Habitat Value

- SMA Rivers & Streams
- SMA Lakes
- Highways
- Railroads
- SMA Jurisdiction
- City
- UGA

0 0.25 0.5
Miles
1:48,000

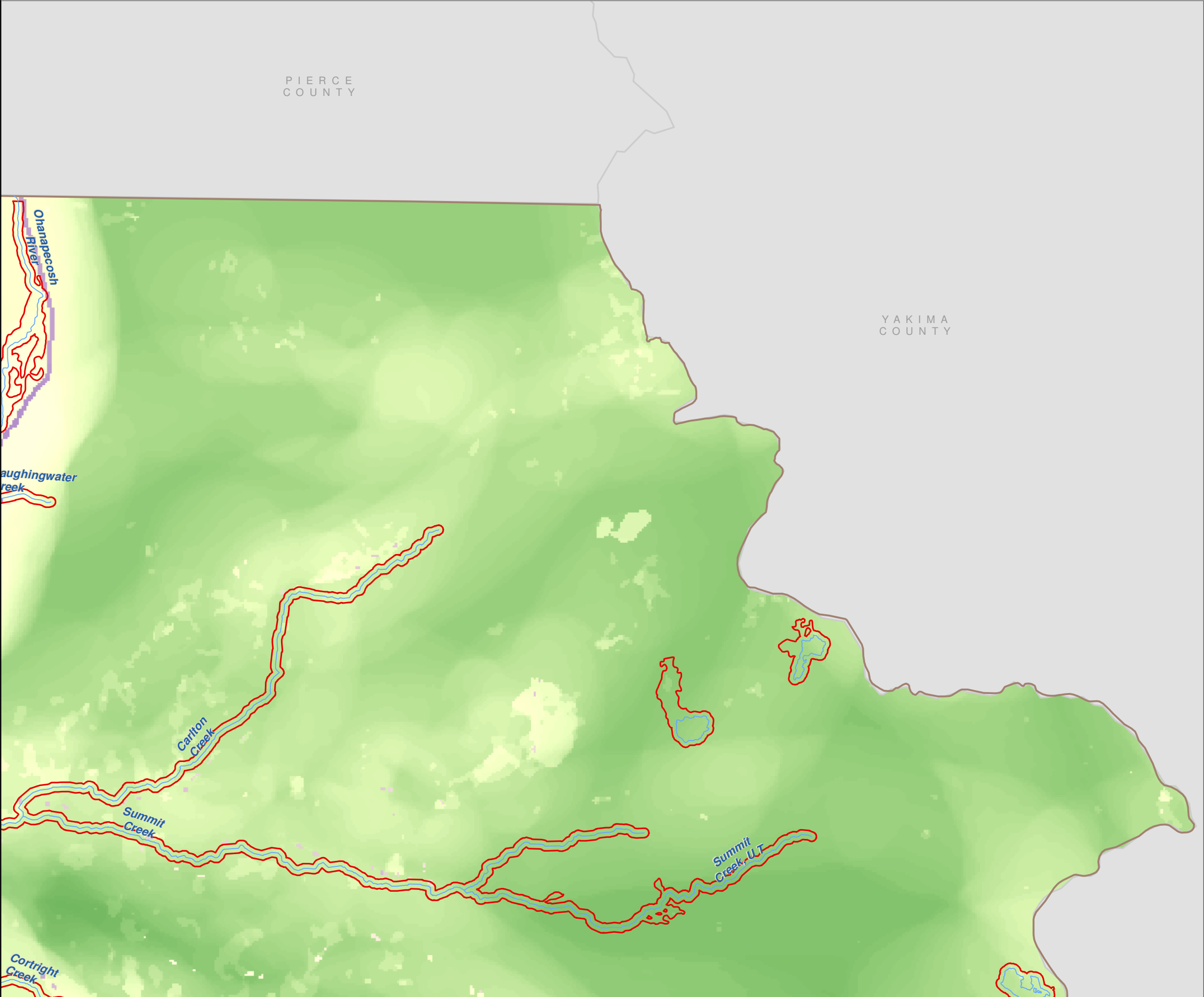


Data: Lewis County, WDFW, USFWS NWI, FEMA, WA DNR, WSDOT, NRCS NAIP
Shoreline jurisdiction boundaries depicted on this map are approximate. They have not been formally delineated or surveyed and are intended for planning purposes only. Additional site-specific evaluation may be needed to confirm/verify information shown on this map.

Lewis County Coalition



City of Morton City of Winlock



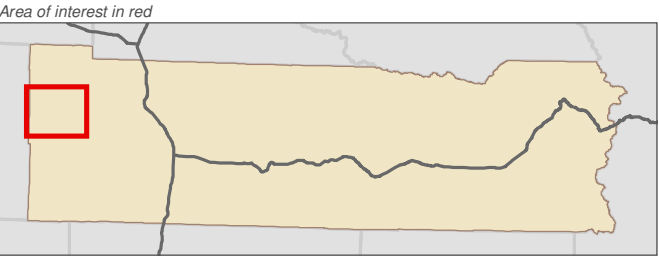
Map 27A -
Local Habitat Assessment
Figure 11

Date:6/3/2014

Local Habitat Assessment
High Wildlife Habitat Value
Low Wildlife Habitat Value

- SMA Rivers & Streams
- SMA Lakes
- Highways
- Railroads
- SMA Jurisdiction
- City
- UGA

0 0.25 0.5
Miles
1:48,000



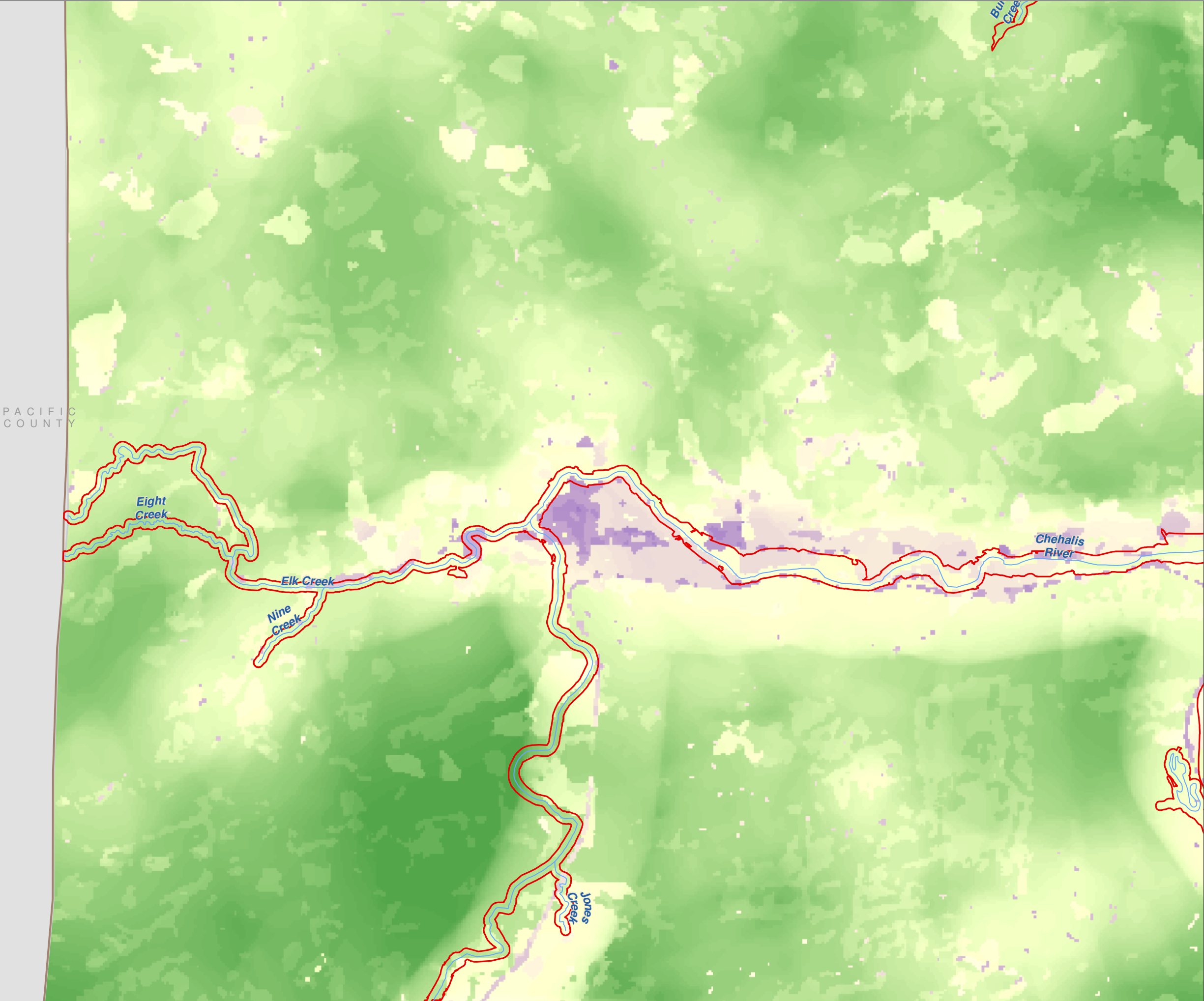
Data: Lewis County, WDFW, USFWS NWI, FEMA, WA DNR, WSDOT, NRCS NAIP

Shoreline jurisdiction boundaries depicted on this map are approximate. They have not been formally delineated or surveyed and are intended for planning purposes only. Additional site-specific evaluation may be needed to confirm/verify information shown on this map.

Lewis County Coalition



City of Morton City of Winlock



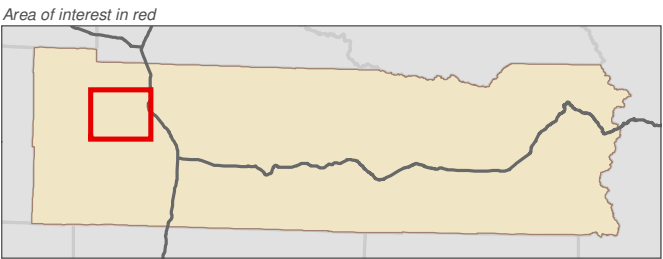
Map 27A -
Local Habitat Assessment
Figure 12

Date:6/3/2014

Local Habitat Assessment
High Wildlife Habitat Value
Low Wildlife Habitat Value

- SMA Rivers & Streams
- SMA Lakes
- Highways
- Railroads
- SMA Jurisdiction
- City
- UGA

0 0.25 0.5
Miles
1:48,000

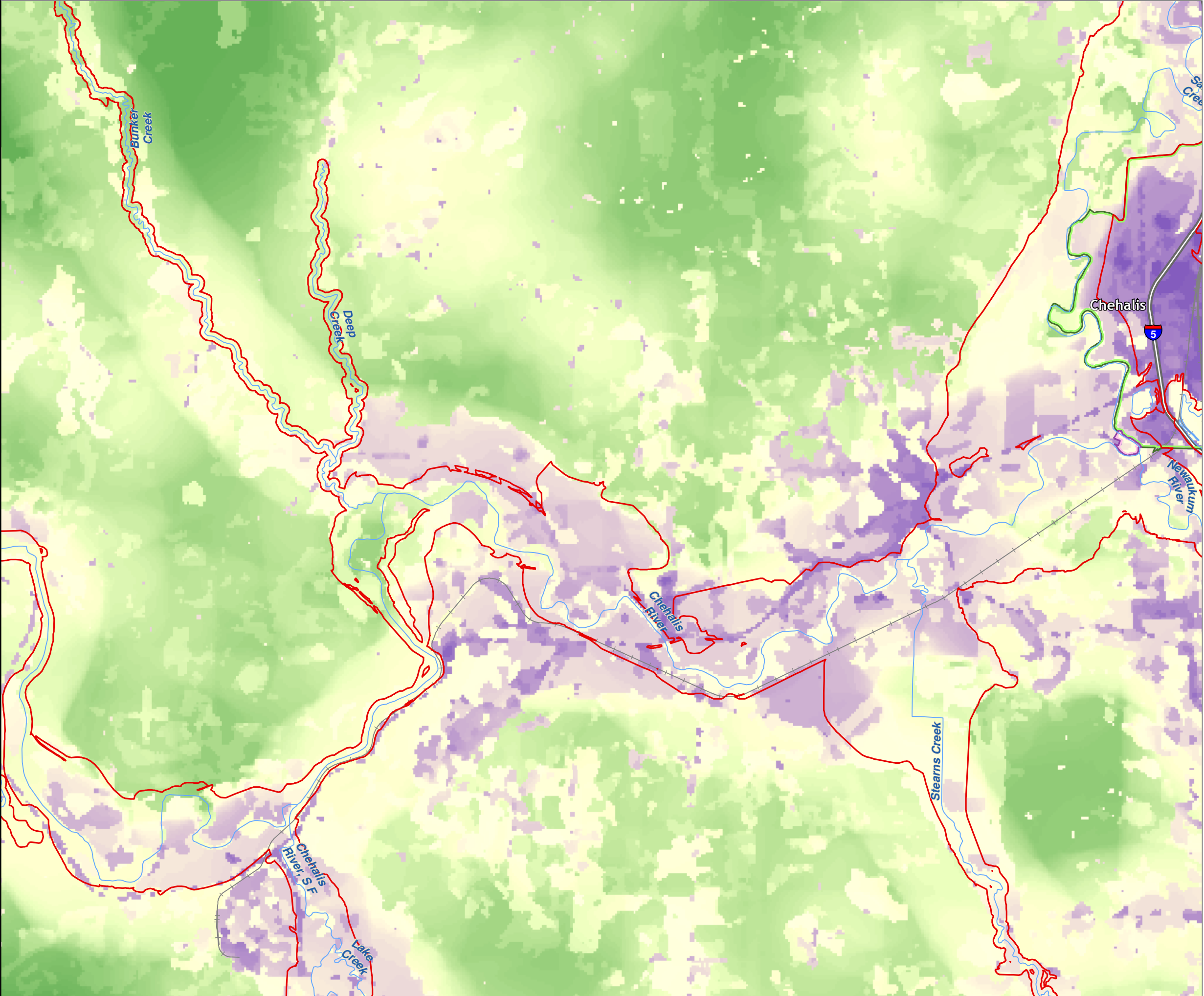


Data: Lewis County, WDFW, USFWS NWI, FEMA, WA DNR, WSDOT, NRCS NAIP
Shoreline jurisdiction boundaries depicted on this map are approximate. They have not been formally delineated or surveyed and are intended for planning purposes only. Additional site-specific evaluation may be needed to confirm/verify information shown on this map.

Lewis County Coalition



City of Morton City of Winlock



Map 27A -
Local Habitat Assessment
Figure 13

Date:6/3/2014

Local Habitat Assessment
High Wildlife Habitat Value

Low Wildlife Habitat Value

SMA Rivers & Streams

SMA Lakes

Highways

Railroads

SMA Jurisdiction

City

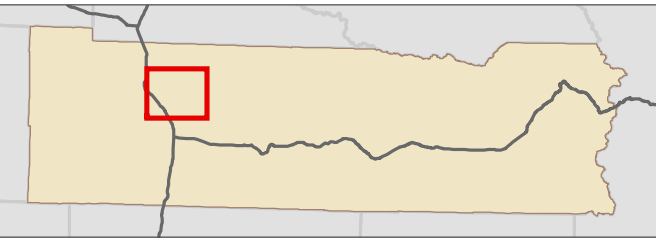
UGA

0 0.25 0.5
Miles

1:48,000



Area of interest in red



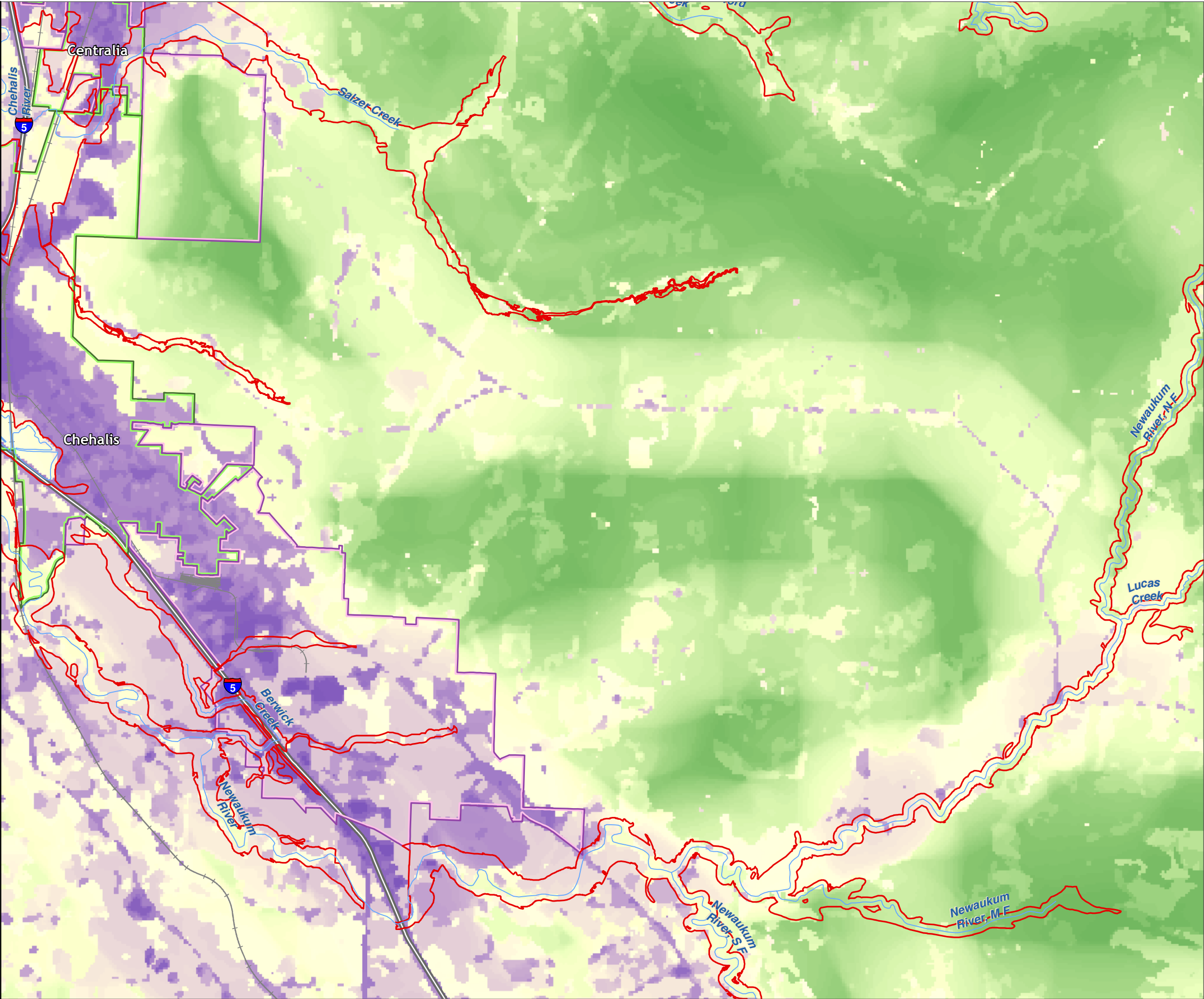
Data: Lewis County, WDFW, USFWS NWI, FEMA,
WA DNR, WSDOT, NRCS NAIP

Shoreline jurisdiction boundaries depicted on this map are approximate. They have not
been formally delineated or surveyed and are intended for planning purposes only.
Additional site-specific evaluation may be needed to confirm/verify information shown on
this map.

Lewis County Coalition



City of Morton City of Winlock



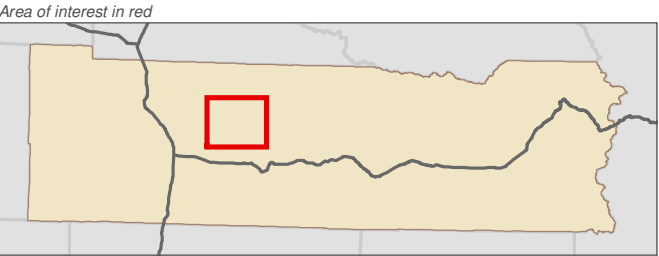
Map 27A -
Local Habitat Assessment
Figure 14

Date:6/3/2014

Local Habitat Assessment
High Wildlife Habitat Value
Low Wildlife Habitat Value

- SMA Rivers & Streams
- SMA Lakes
- Highways
- Railroads
- SMA Jurisdiction
- City
- UGA

0 0.25 0.5
Miles
1:48,000

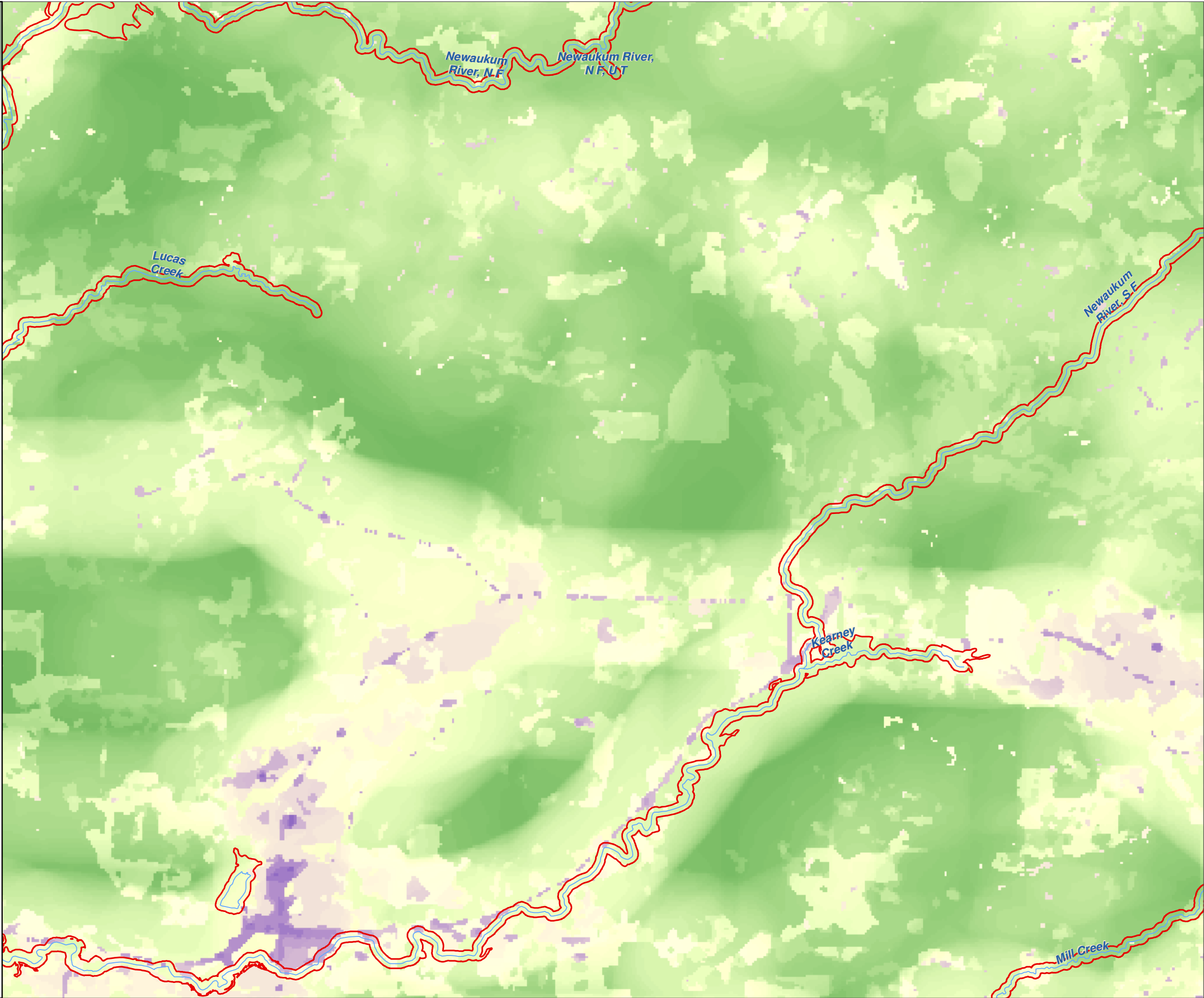


Data: Lewis County, WDFW, USFWS NWI, FEMA, WA DNR, WSDOT, NRCS NAIP
Shoreline jurisdiction boundaries depicted on this map are approximate. They have not been formally delineated or surveyed and are intended for planning purposes only. Additional site-specific evaluation may be needed to confirm/verify information shown on this map.

Lewis County Coalition



City of Morton City of Winlock



Map 27A -
Local Habitat Assessment

Figure 15

Date:6/3/2014

Local Habitat Assessment
High Wildlife Habitat Value

Low Wildlife Habitat Value

SMA Rivers & Streams

SMA Lakes

Highways

Railroads

SMA Jurisdiction

City

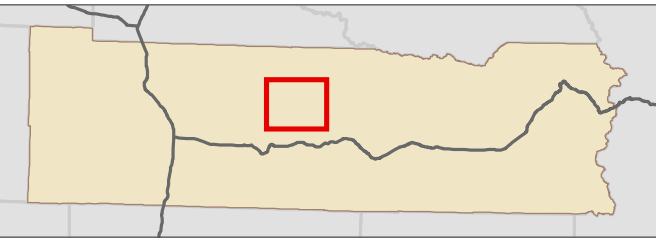
UGA

0 0.25 0.5
Miles

1:48,000



Area of interest in red



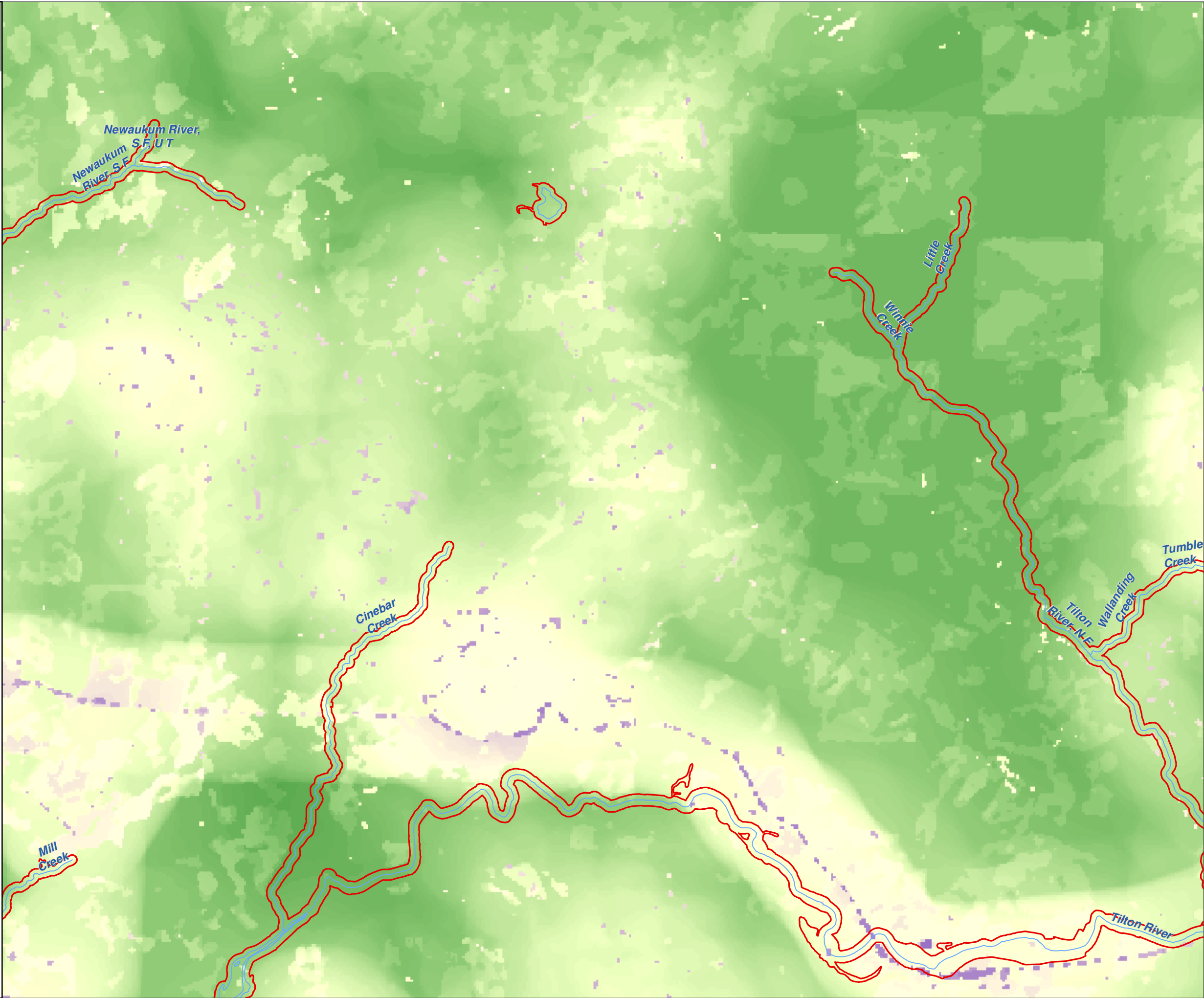
Data: Lewis County, WDFW, USFWS NWI, FEMA,
WA DNR, WSDOT, NRCS NAIP

Shoreline jurisdiction boundaries depicted on this map are approximate. They have not
been formally delineated or surveyed and are intended for planning purposes only.
Additional site-specific evaluation may be needed to confirm/verify information shown on
this map.

Lewis County Coalition



City of Morton City of Winlock



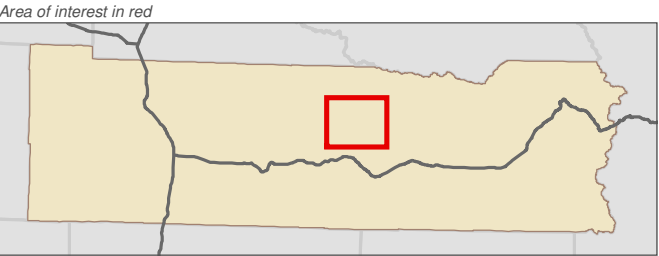
Map 27A -
Local Habitat Assessment
Figure 16

Date:6/3/2014

Local Habitat Assessment
High Wildlife Habitat Value
Low Wildlife Habitat Value

- SMA Rivers & Streams
- SMA Lakes
- Highways
- Railroads
- SMA Jurisdiction
- City
- UGA

0 0.25 0.5
Miles
1:48,000

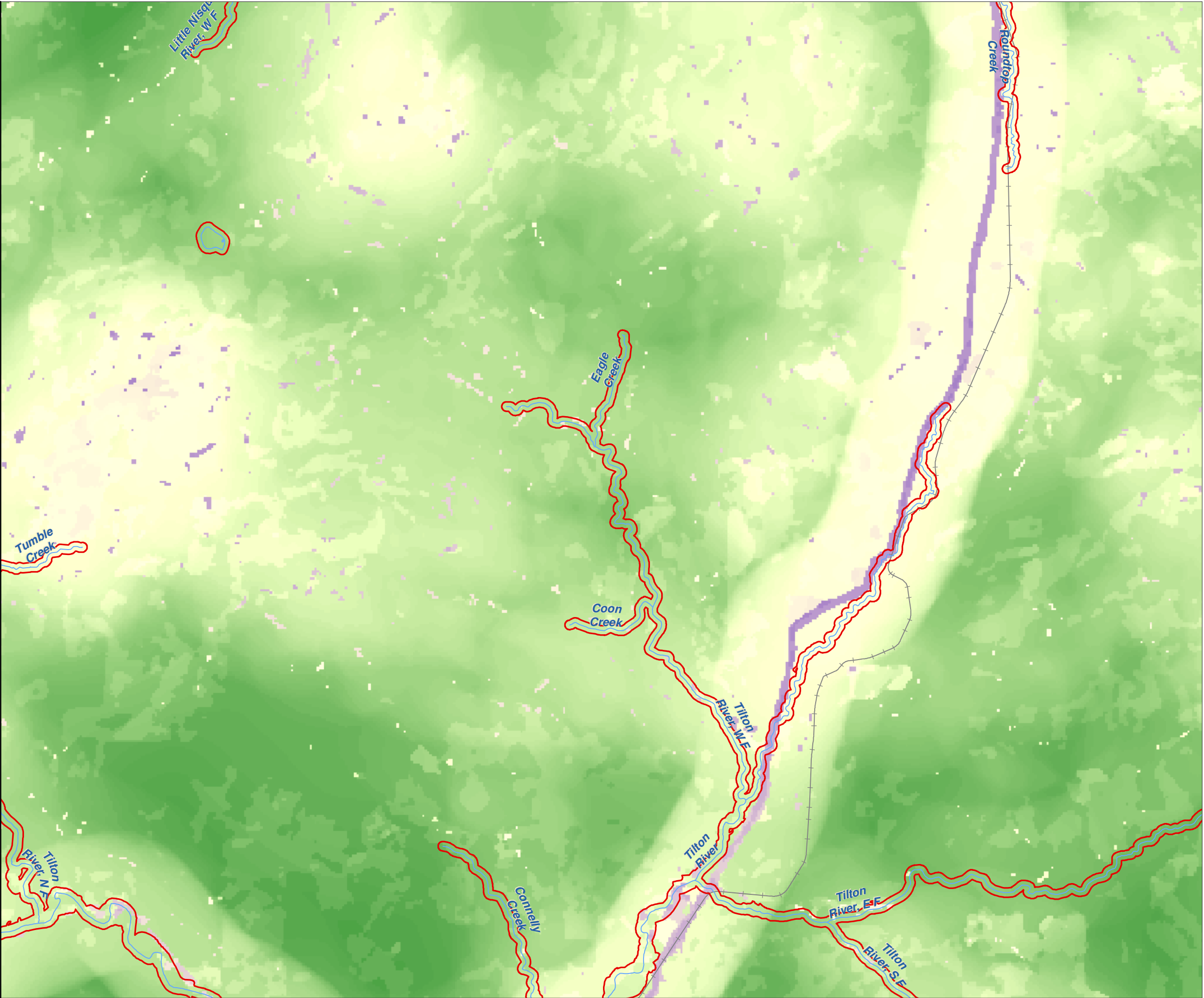


Data: Lewis County, WDFW, USFWS NWI, FEMA, WA DNR, WSDOT, NRCS NAIP
Shoreline jurisdiction boundaries depicted on this map are approximate. They have not been formally delineated or surveyed and are intended for planning purposes only. Additional site-specific evaluation may be needed to confirm/verify information shown on this map.

Lewis County Coalition



City of Morton City of Winlock



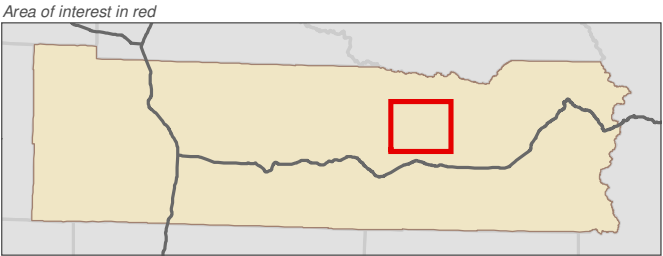
Map 27A -
Local Habitat Assessment
Figure 17

Date:6/3/2014

Local Habitat Assessment
High Wildlife Habitat Value
Low Wildlife Habitat Value

- SMA Rivers & Streams
- SMA Lakes
- Highways
- Railroads
- SMA Jurisdiction
- City
- UGA

0 0.25 0.5
Miles
1:48,000

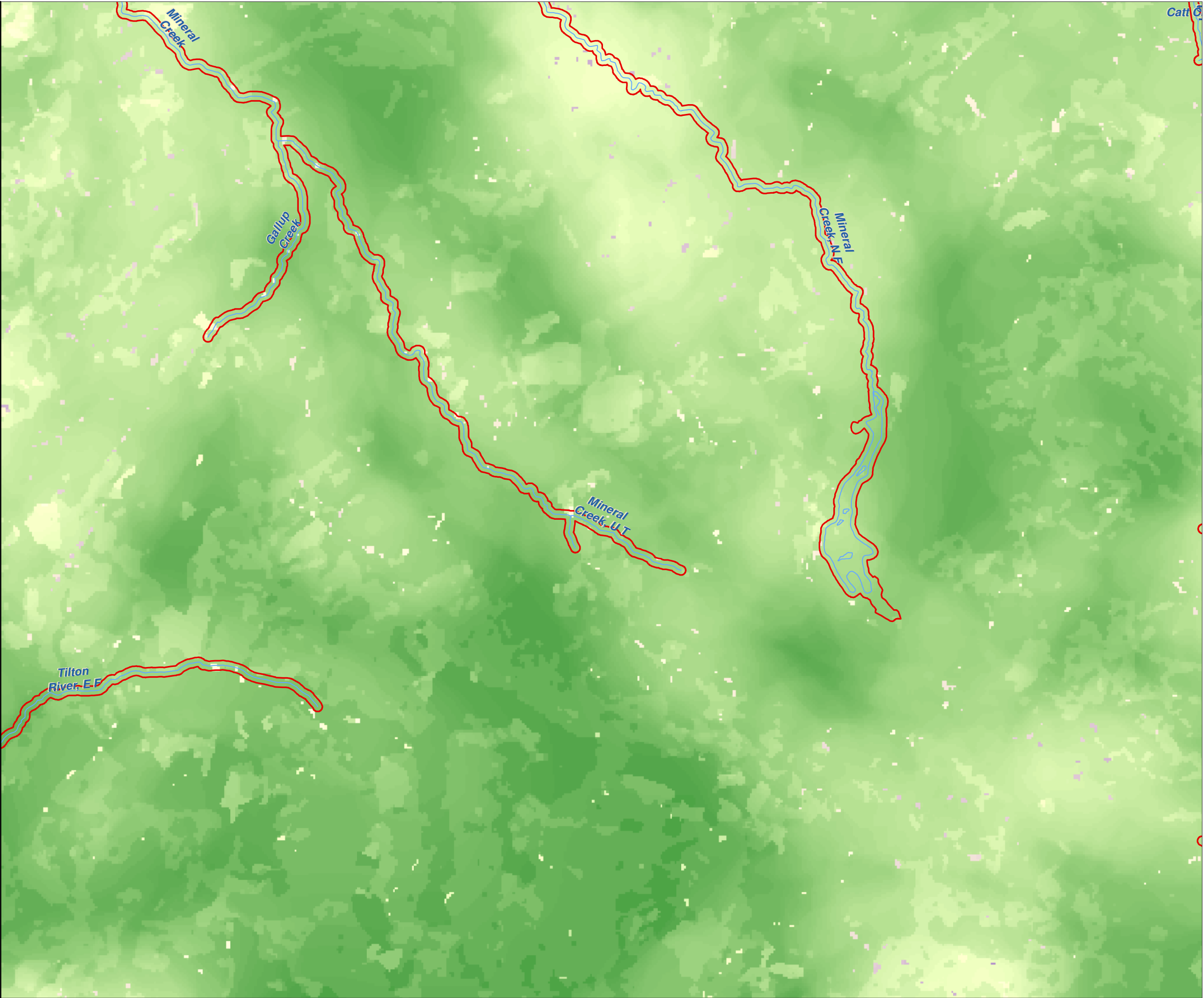


Data: Lewis County, WDFW, USFWS NWI, FEMA, WA DNR, WSDOT, NRCS NAIP
Shoreline jurisdiction boundaries depicted on this map are approximate. They have not been formally delineated or surveyed and are intended for planning purposes only. Additional site-specific evaluation may be needed to confirm/verify information shown on this map.

Lewis County Coalition



City of Morton City of Winlock



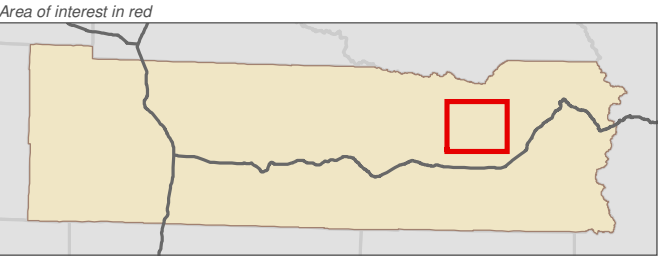
Map 27A -
Local Habitat Assessment
Figure 18

Date:6/3/2014

Local Habitat Assessment
High Wildlife Habitat Value
Low Wildlife Habitat Value

- SMA Rivers & Streams
- SMA Lakes
- Highways
- Railroads
- SMA Jurisdiction
- City
- UGA

0 0.25 0.5
Miles
1:48,000

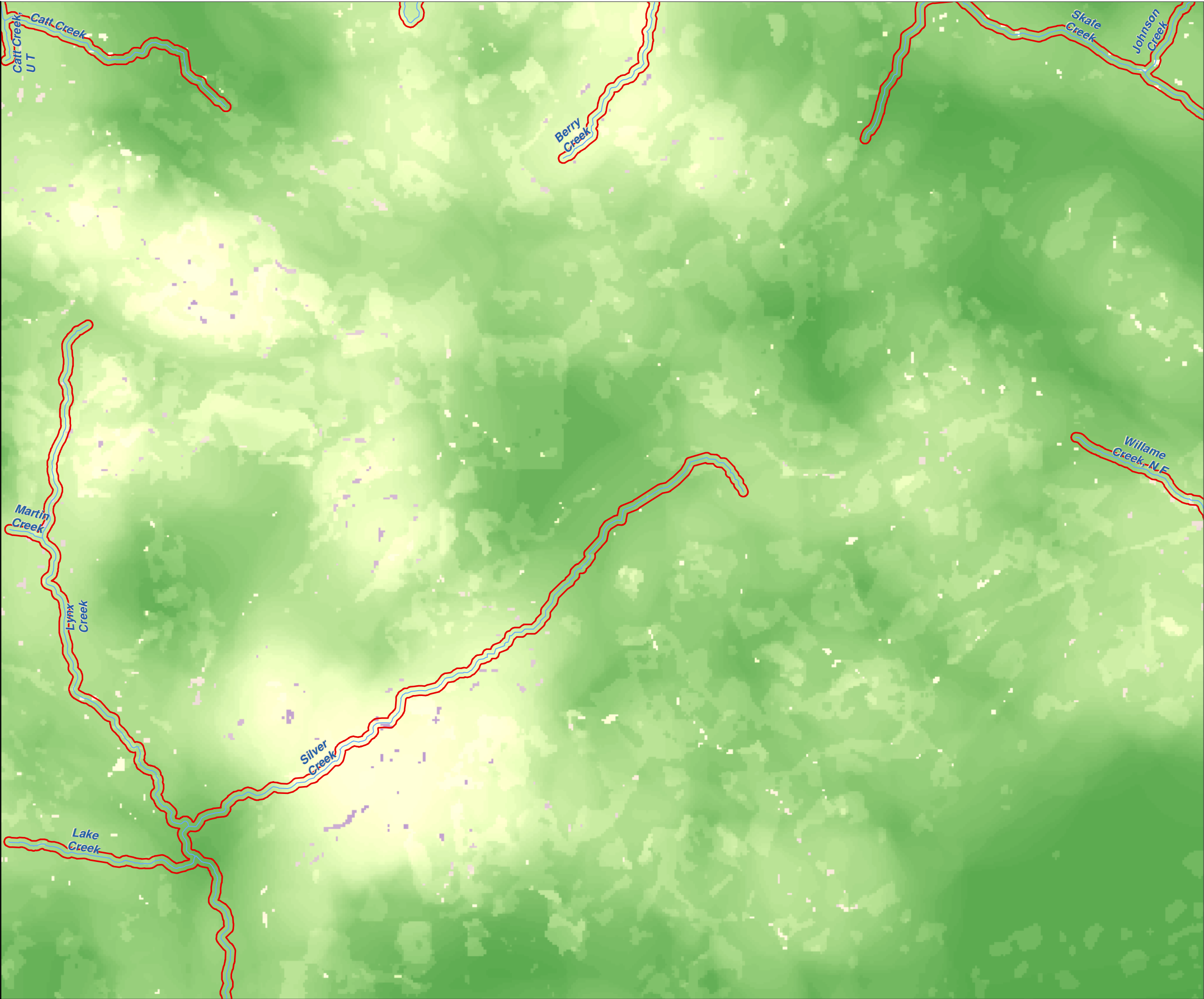


Data: Lewis County, WDFW, USFWS NWI, FEMA, WA DNR, WSDOT, NRCS NAIP
Shoreline jurisdiction boundaries depicted on this map are approximate. They have not been formally delineated or surveyed and are intended for planning purposes only. Additional site-specific evaluation may be needed to confirm/verify information shown on this map.

Lewis County Coalition



City of Morton City of Winlock



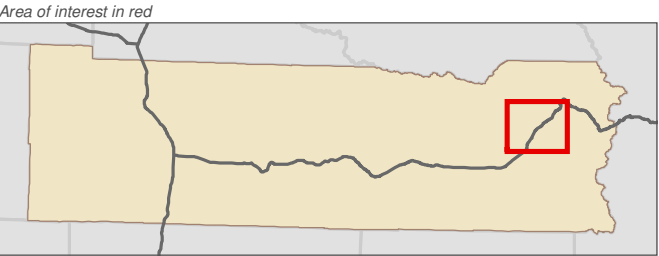
Map 27A -
Local Habitat Assessment
Figure 19

Date:6/3/2014

Local Habitat Assessment
High Wildlife Habitat Value
Low Wildlife Habitat Value

- SMA Rivers & Streams
- SMA Lakes
- Highways
- Railroads
- SMA Jurisdiction
- City
- UGA

0 0.25 0.5
Miles
1:48,000

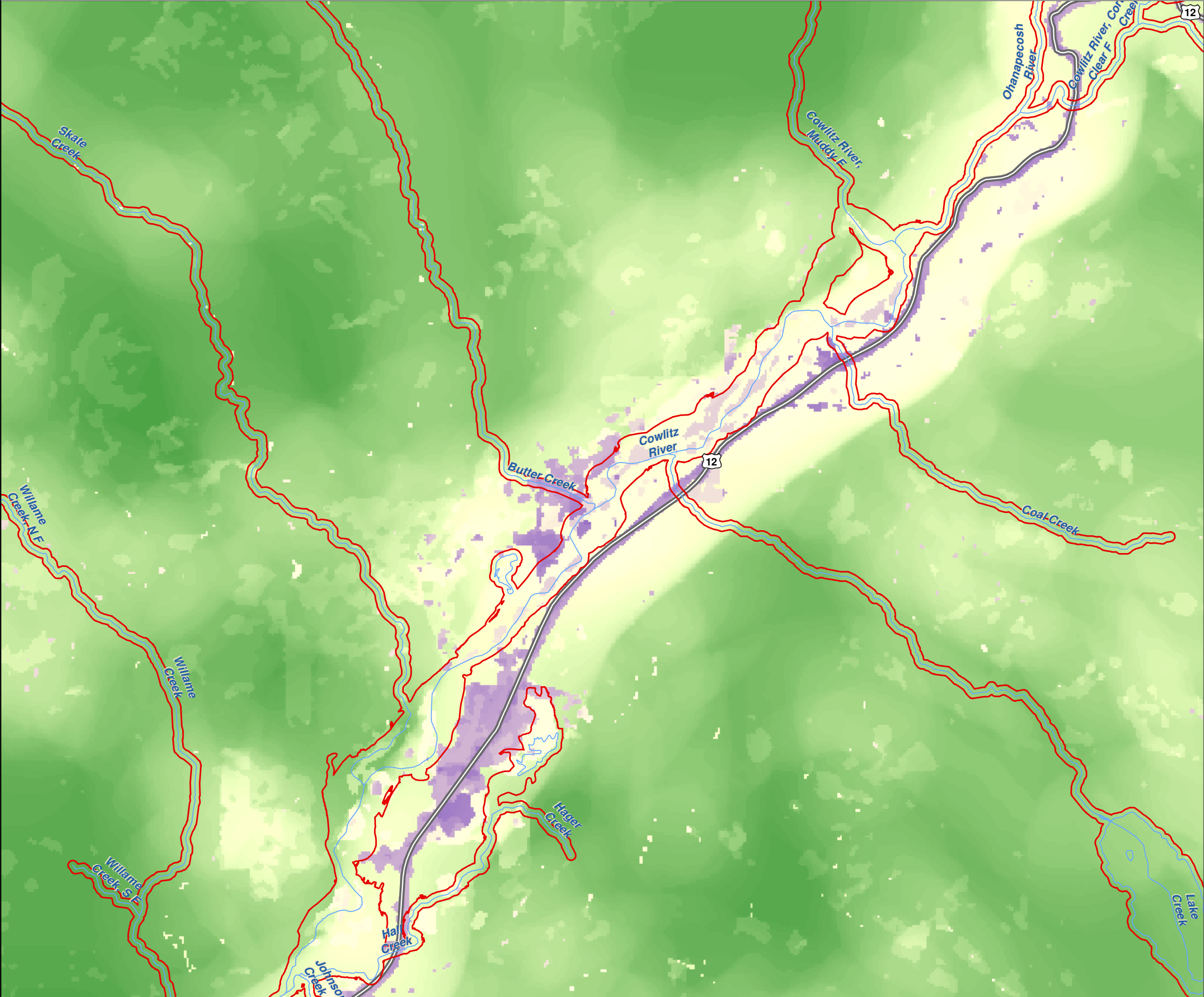


Data: Lewis County, WDFW, USFWS NWI, FEMA, WA DNR, WSDOT, NRCS NAIP
Shoreline jurisdiction boundaries depicted on this map are approximate. They have not been formally delineated or surveyed and are intended for planning purposes only. Additional site-specific evaluation may be needed to confirm/verify information shown on this map.

Lewis County Coalition



City of Morton City of Winlock



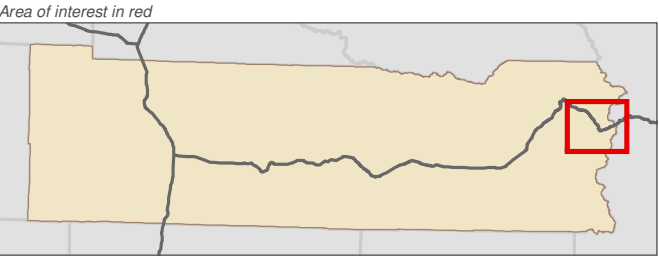
Map 27A -
Local Habitat Assessment
Figure 20

Date:6/3/2014

Local Habitat Assessment
High Wildlife Habitat Value
Low Wildlife Habitat Value

- SMA Rivers & Streams
- SMA Lakes
- Highways
- Railroads
- SMA Jurisdiction
- City
- UGA

0 0.25 0.5
Miles
1:48,000



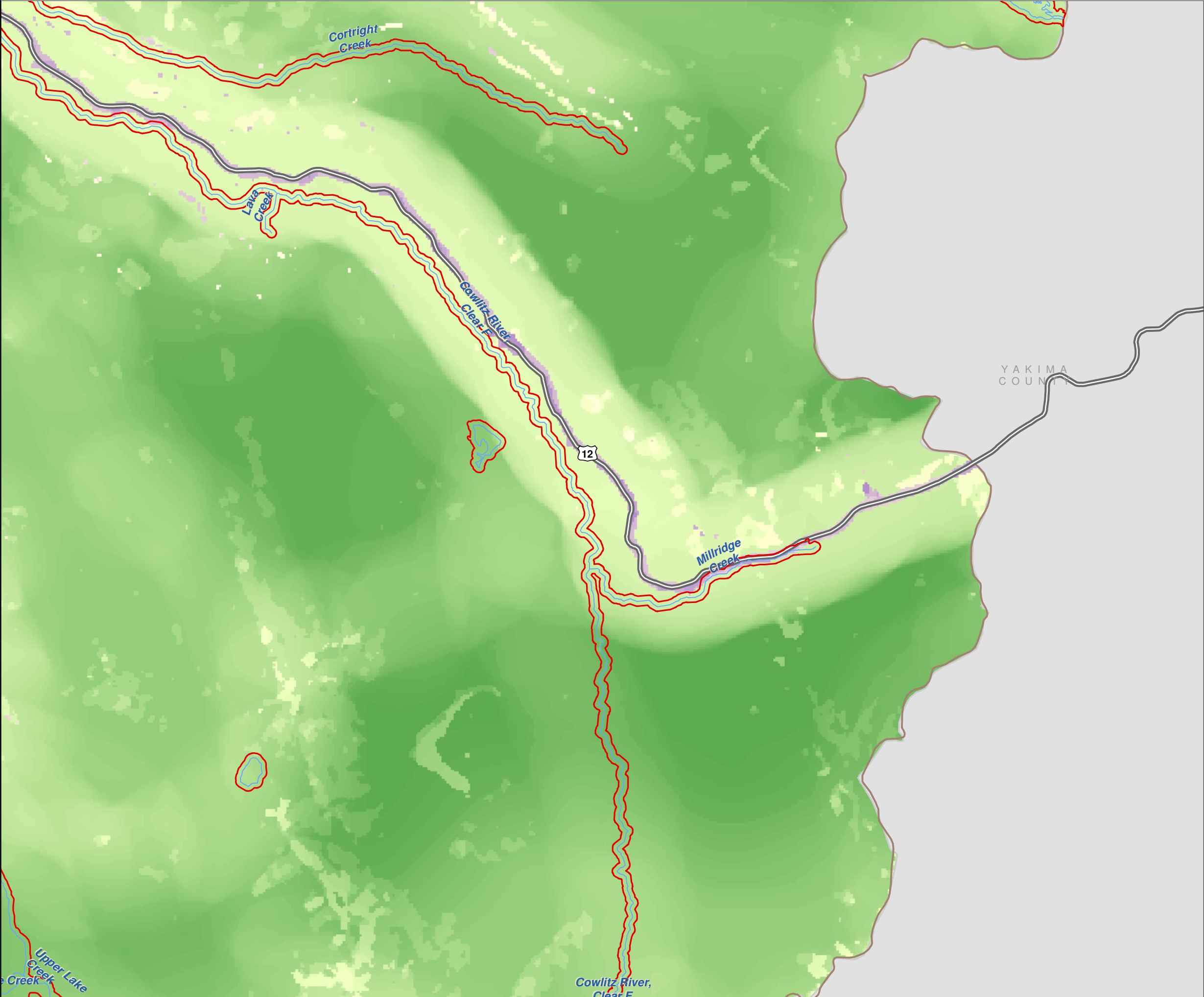
Data: Lewis County, WDFW, USFWS NWI, FEMA, WA DNR, WSDOT, NRCS NAIP

Shoreline jurisdiction boundaries depicted on this map are approximate. They have not been formally delineated or surveyed and are intended for planning purposes only. Additional site-specific evaluation may be needed to confirm/verify information shown on this map.

Lewis County Coalition



City of Morton City of Winlock



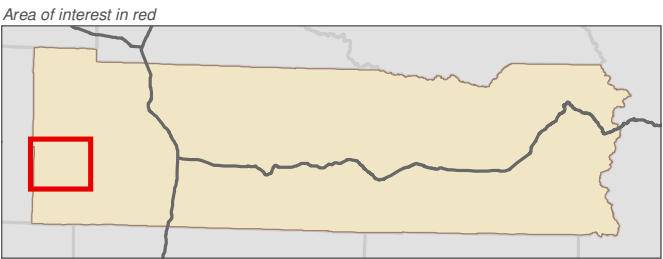
Map 27A -
Local Habitat Assessment
Figure 21

Date:6/3/2014

Local Habitat Assessment
High Wildlife Habitat Value
Low Wildlife Habitat Value

- SMA Rivers & Streams
- SMA Lakes
- Highways
- Railroads
- SMA Jurisdiction
- City
- UGA

0 0.25 0.5
Miles
1:48,000



Data: Lewis County, WDFW, USFWS NWI, FEMA, WA DNR, WSDOT, NRCS NAIP
Shoreline jurisdiction boundaries depicted on this map are approximate. They have not been formally delineated or surveyed and are intended for planning purposes only. Additional site-specific evaluation may be needed to confirm/verify information shown on this map.

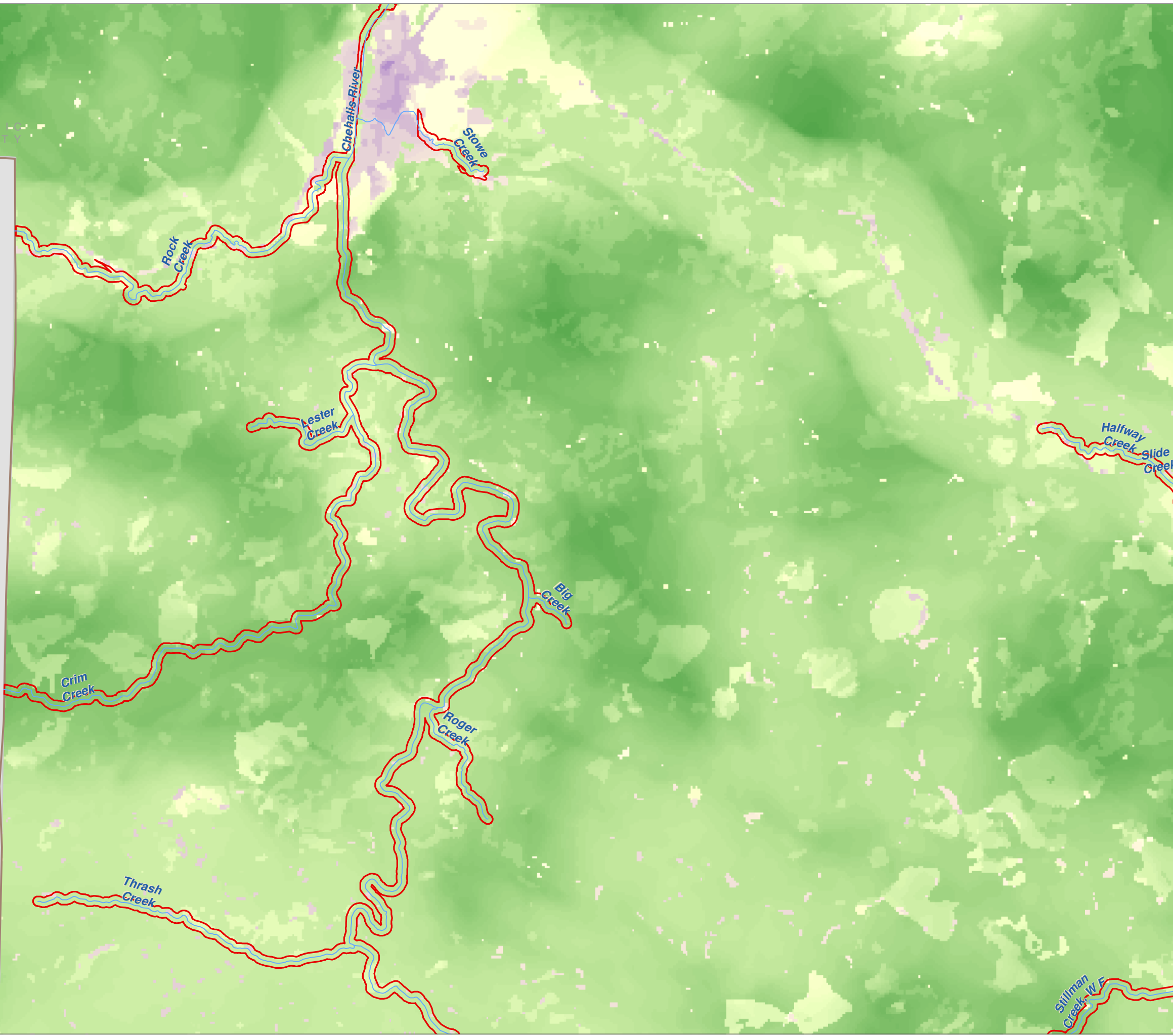
Lewis County Coalition



City of Morton City of Winlock



PACIFIC COUNTY



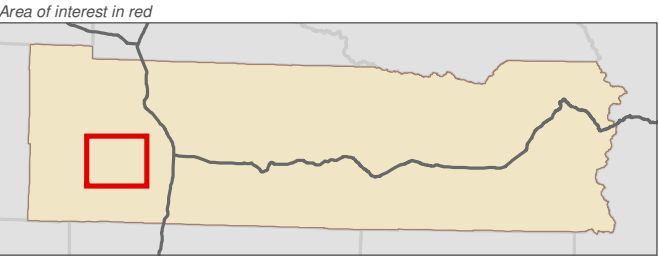
Map 27A -
Local Habitat Assessment
Figure 22

Date:6/3/2014

Local Habitat Assessment
High Wildlife Habitat Value
Low Wildlife Habitat Value

- SMA Rivers & Streams
- SMA Lakes
- Highways
- Railroads
- SMA Jurisdiction
- City
- UGA

0 0.25 0.5
Miles
1:48,000

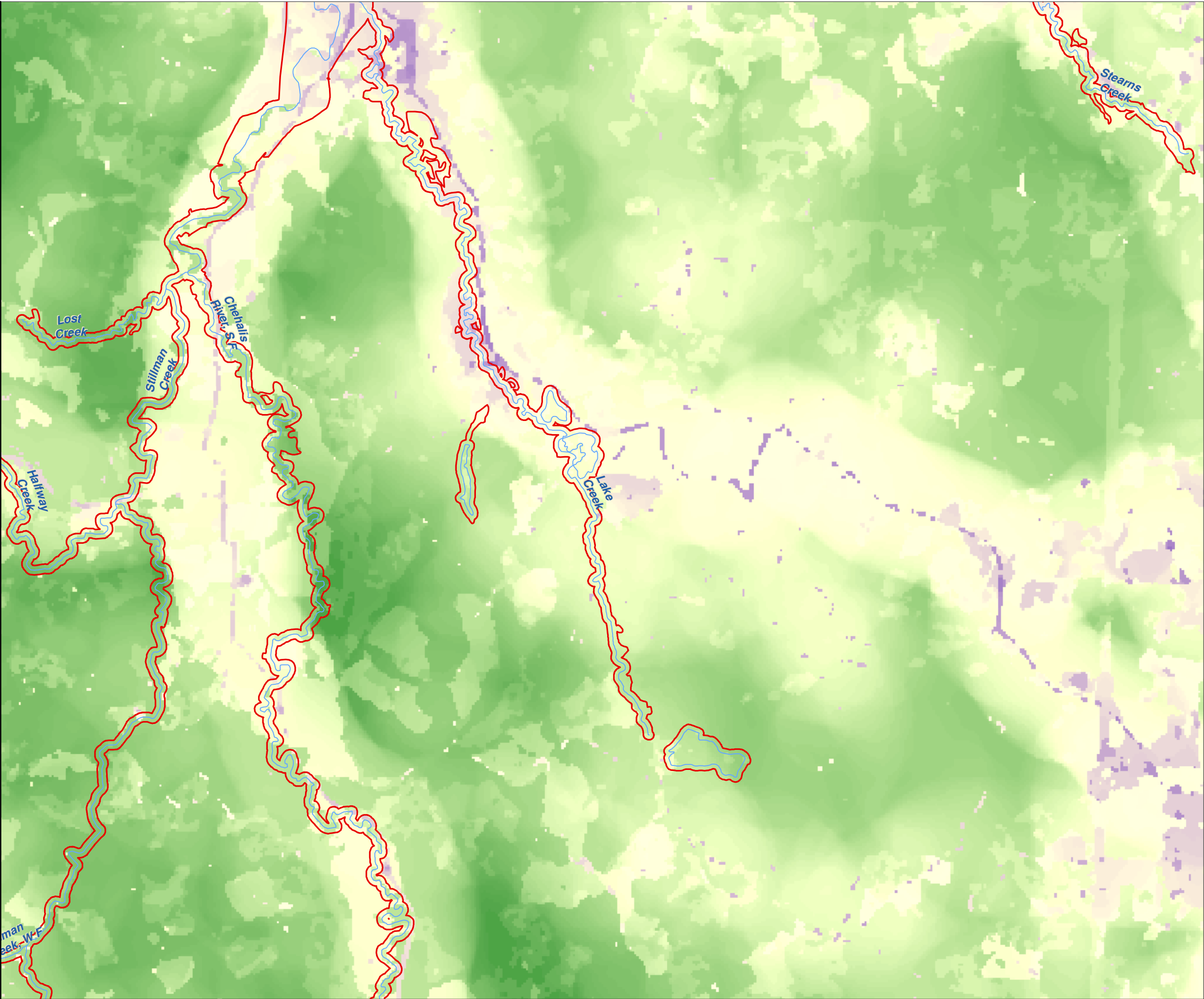


Data: Lewis County, WDFW, USFWS NWI, FEMA, WA DNR, WSDOT, NRCS NAIP
Shoreline jurisdiction boundaries depicted on this map are approximate. They have not been formally delineated or surveyed and are intended for planning purposes only. Additional site-specific evaluation may be needed to confirm/verify information shown on this map.

Lewis County Coalition



City of Morton City of Winlock



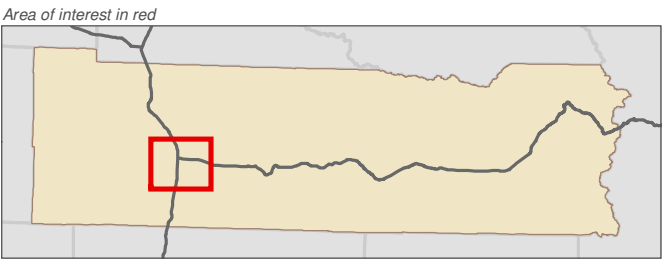
Map 27A -
Local Habitat Assessment
Figure 23

Date:6/3/2014

Local Habitat Assessment
High Wildlife Habitat Value
Low Wildlife Habitat Value

- SMA Rivers & Streams
- SMA Lakes
- Highways
- Railroads
- SMA Jurisdiction
- City
- UGA

0 0.25 0.5
Miles
1:48,000

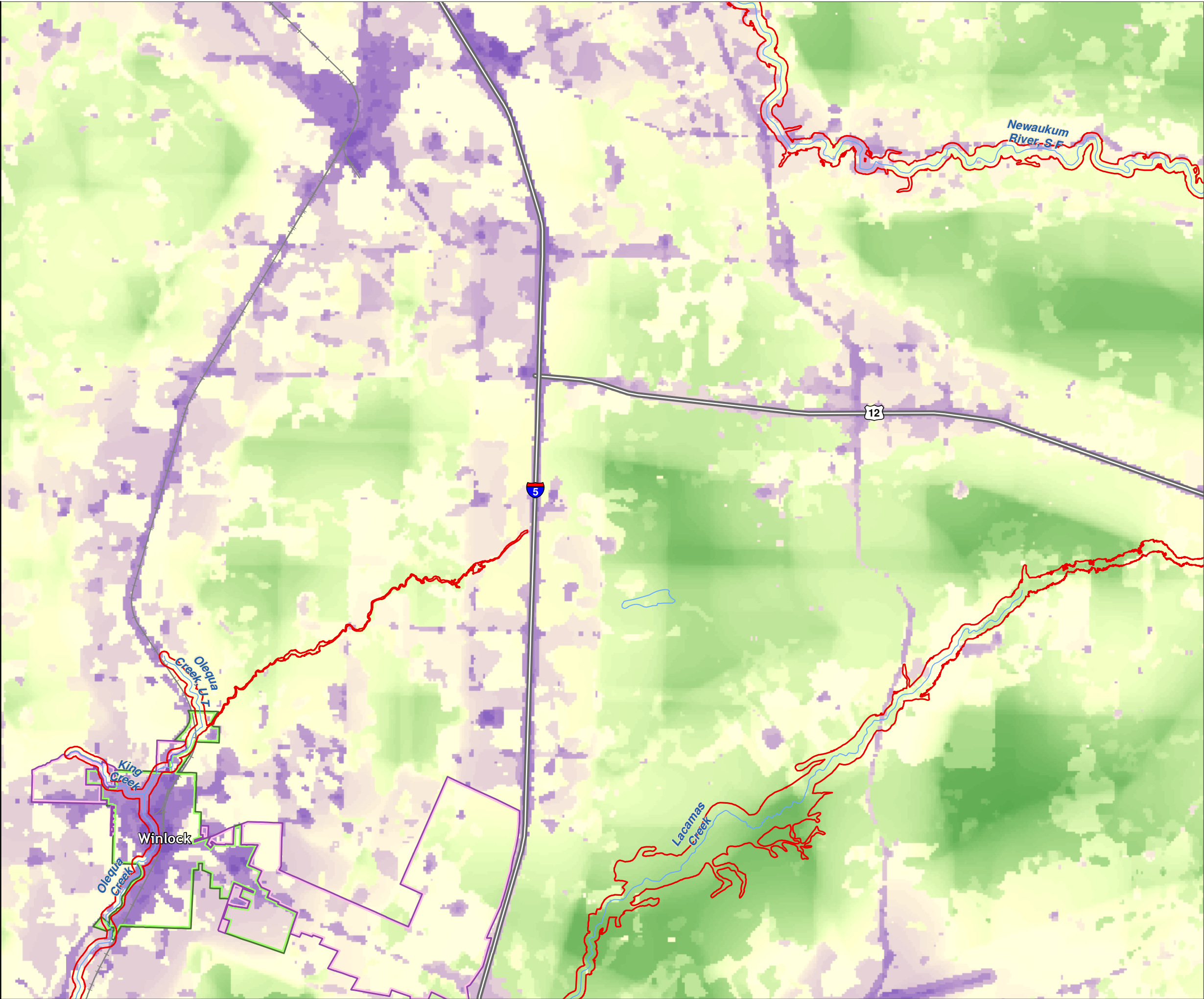


Data: Lewis County, WDFW, USFWS NWI, FEMA, WA DNR, WSDOT, NRCS NAIP
Shoreline jurisdiction boundaries depicted on this map are approximate. They have not been formally delineated or surveyed and are intended for planning purposes only. Additional site-specific evaluation may be needed to confirm/verify information shown on this map.

Lewis County Coalition



City of Morton City of Winlock



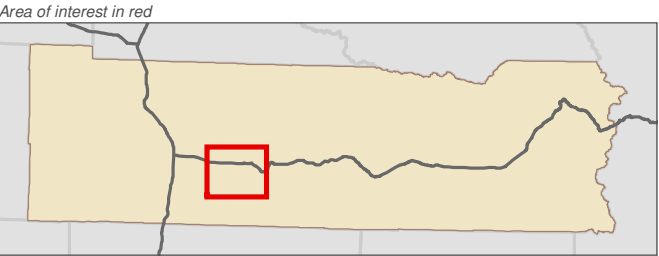
**Map 27A -
Local Habitat Assessment**
Figure 24

Date:6/3/2014

Local Habitat Assessment
High Wildlife Habitat Value
Low Wildlife Habitat Value

- SMA Rivers & Streams
- SMA Lakes
- Highways
- Railroads
- SMA Jurisdiction
- City
- UGA

0 0.25 0.5
Miles
1:48,000

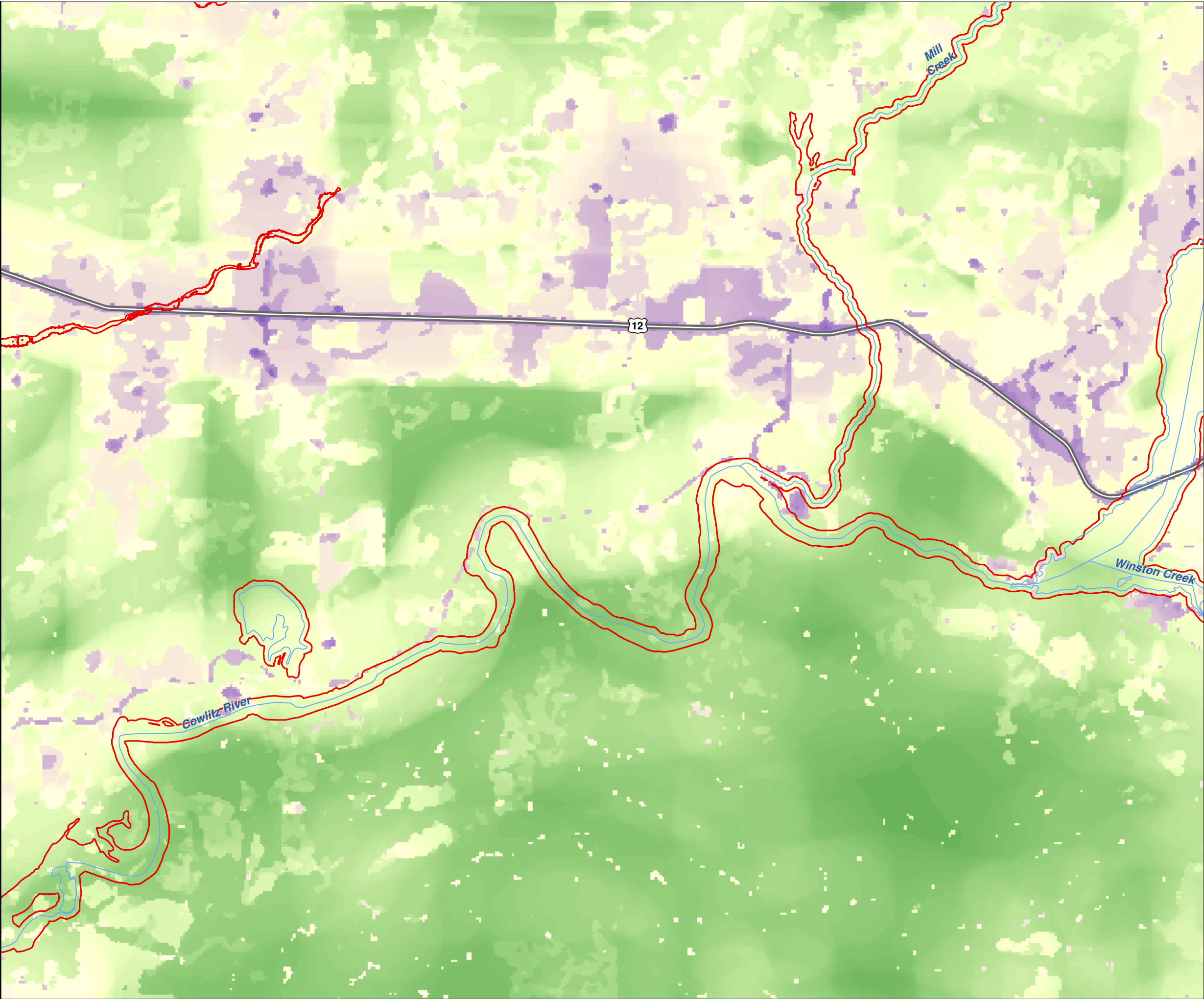


Data: Lewis County, WDFW, USFWS NWI, FEMA, WA DNR, WSDOT, NRCS NAIP
Shoreline jurisdiction boundaries depicted on this map are approximate. They have not been formally delineated or surveyed and are intended for planning purposes only. Additional site-specific evaluation may be needed to confirm/verify information shown on this map.

Lewis County Coalition



City of Morton City of Winlock



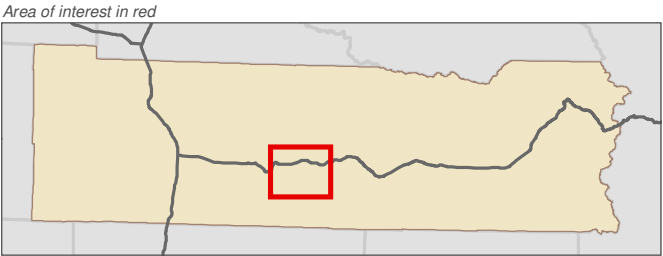
Map 27A -
Local Habitat Assessment
Figure 25

Date:6/3/2014

Local Habitat Assessment
High Wildlife Habitat Value
Low Wildlife Habitat Value

- SMA Rivers & Streams
- SMA Lakes
- Highways
- Railroads
- SMA Jurisdiction
- City
- UGA

0 0.25 0.5
Miles
1:48,000



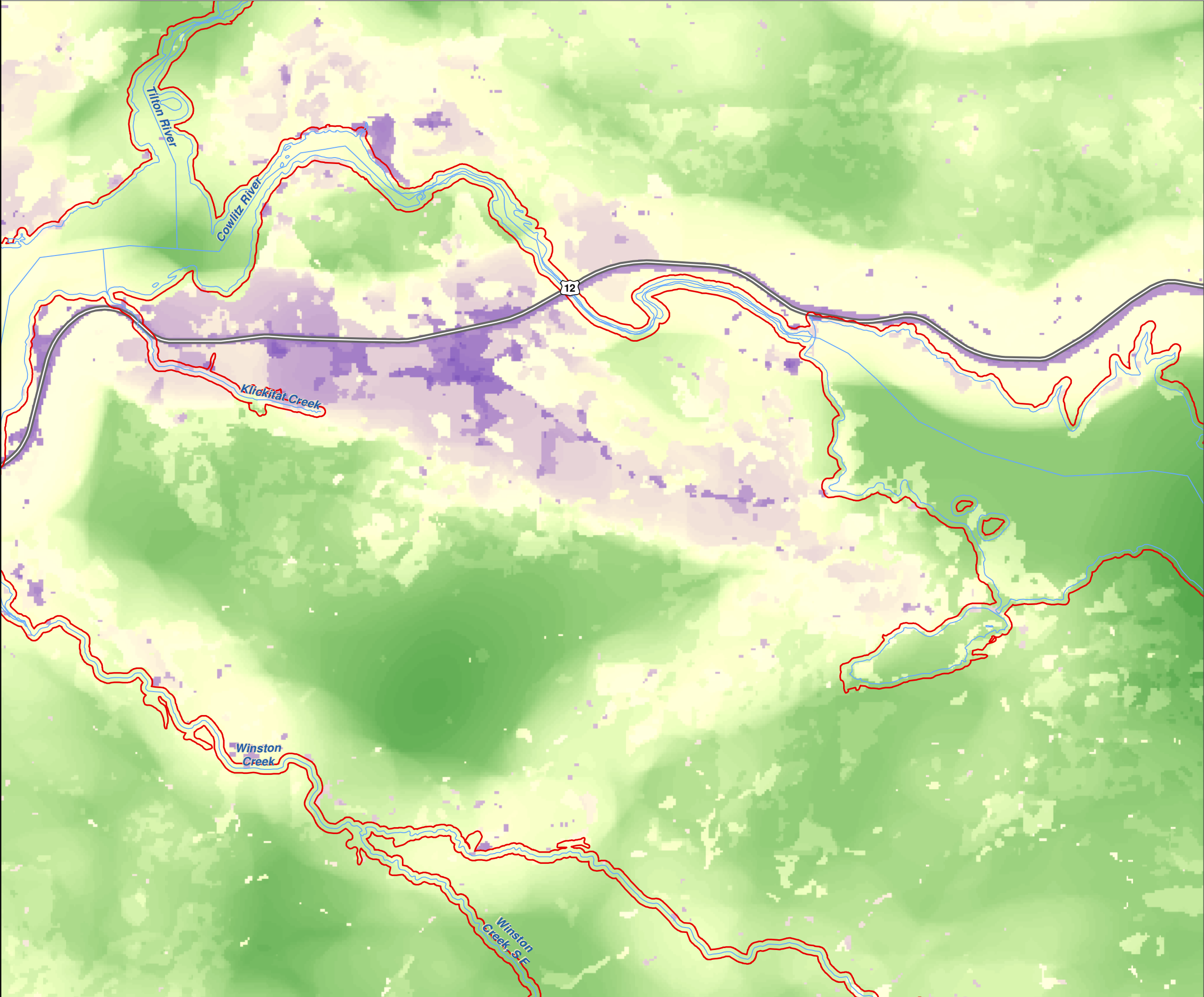
Data: Lewis County, WDFW, USFWS NWI, FEMA,
WA DNR, WSDOT, NRCS NAIP

Shoreline jurisdiction boundaries depicted on this map are approximate. They have not
been formally delineated or surveyed and are intended for planning purposes only.
Additional site-specific evaluation may be needed to confirm/verify information shown on
this map.

Lewis County Coalition



City of Morton City of Winlock



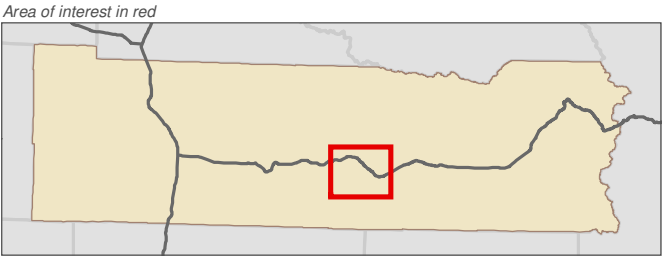
Map 27A -
Local Habitat Assessment
Figure 26

Date:6/3/2014

Local Habitat Assessment
High Wildlife Habitat Value
Low Wildlife Habitat Value

- SMA Rivers & Streams
- SMA Lakes
- Highways
- Railroads
- SMA Jurisdiction
- City
- UGA

0 0.25 0.5
Miles
1:48,000

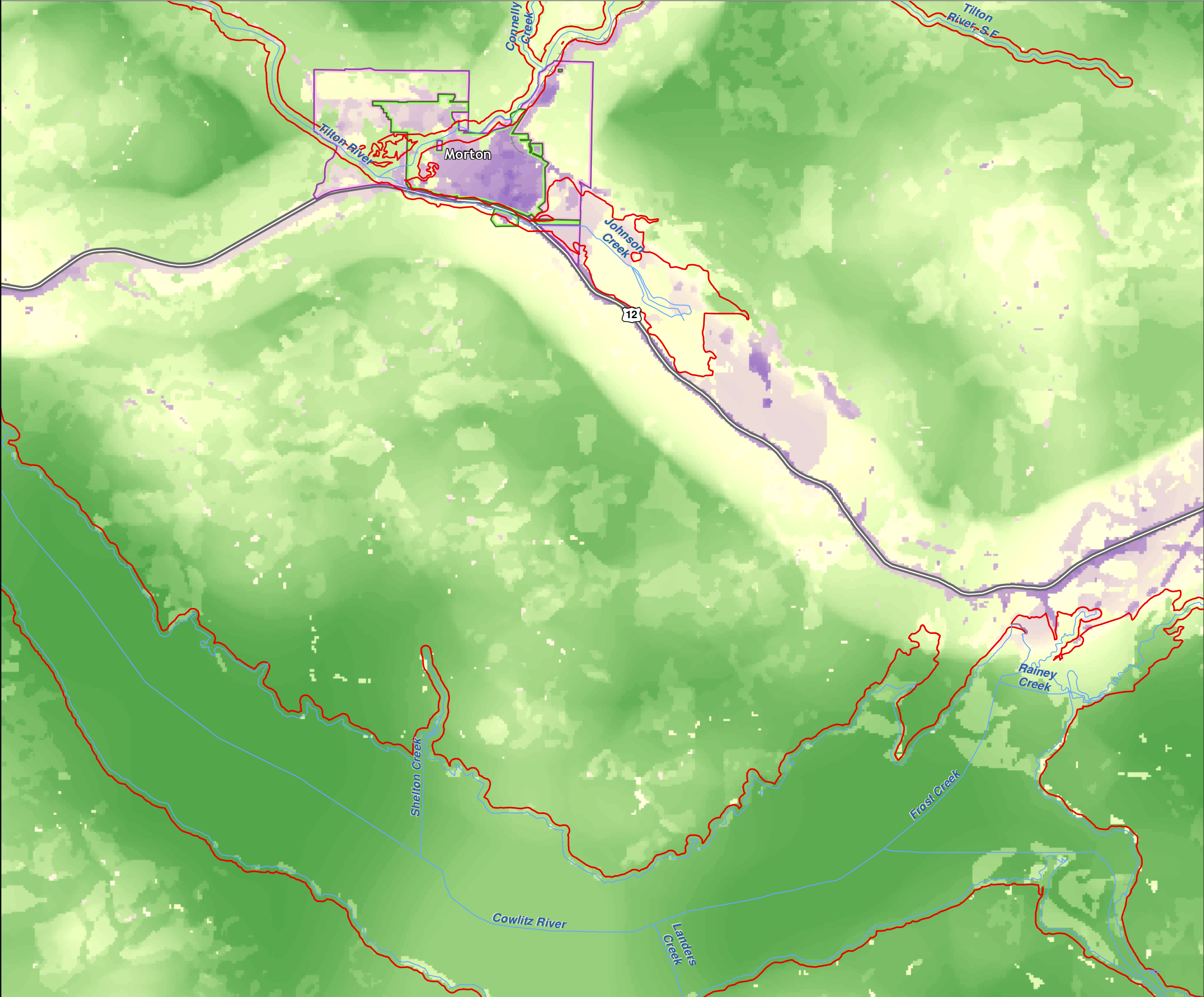


Data: Lewis County, WDFW, USFWS NWI, FEMA, WA DNR, WSDOT, NRCS NAIP
Shoreline jurisdiction boundaries depicted on this map are approximate. They have not been formally delineated or surveyed and are intended for planning purposes only. Additional site-specific evaluation may be needed to confirm/verify information shown on this map.

Lewis County Coalition



City of Morton City of Winlock



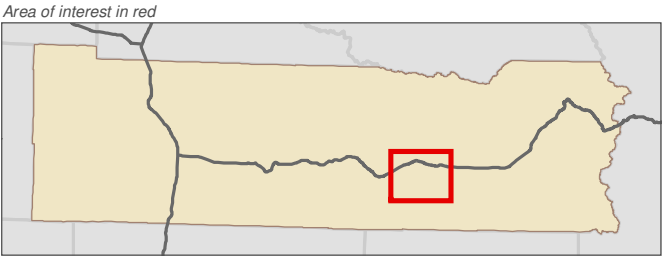
Map 27A -
Local Habitat Assessment
Figure 27

Date:6/3/2014

Local Habitat Assessment
High Wildlife Habitat Value
Low Wildlife Habitat Value

- SMA Rivers & Streams
- SMA Lakes
- Highways
- Railroads
- SMA Jurisdiction
- City
- UGA

0 0.25 0.5
Miles
1:48,000

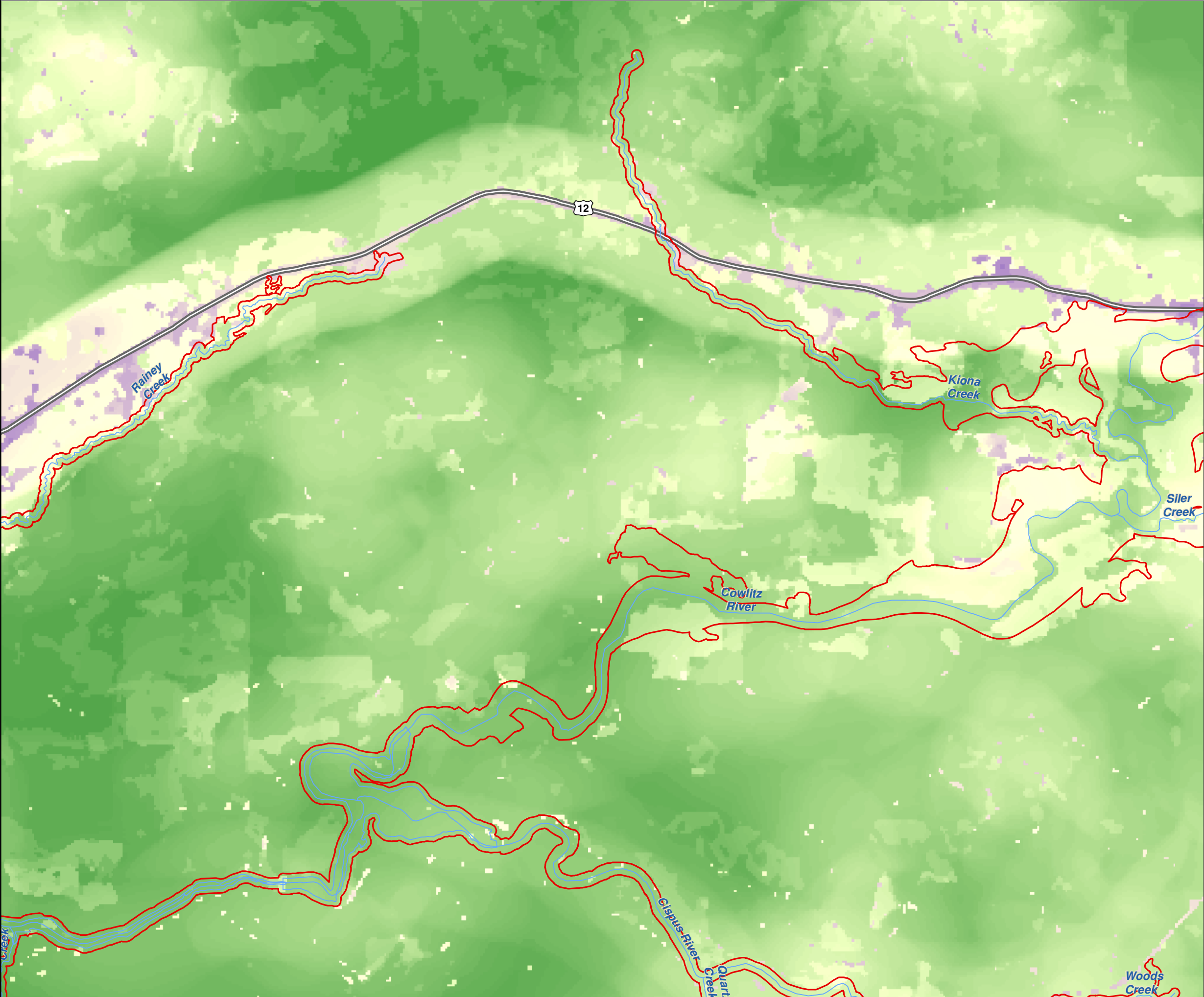


Data: Lewis County, WDFW, USFWS NWI, FEMA, WA DNR, WSDOT, NRCS NAIP
Shoreline jurisdiction boundaries depicted on this map are approximate. They have not been formally delineated or surveyed and are intended for planning purposes only. Additional site-specific evaluation may be needed to confirm/verify information shown on this map.

Lewis County Coalition



City of Morton City of Winlock



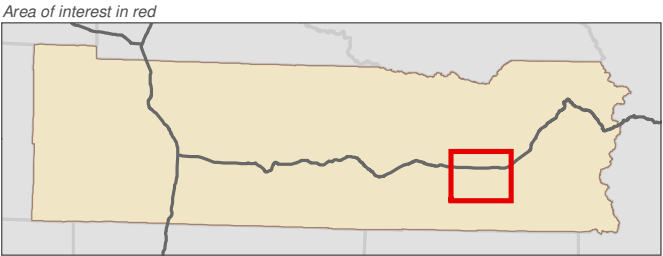
Map 27A -
Local Habitat Assessment
Figure 28

Date:6/3/2014

Local Habitat Assessment
High Wildlife Habitat Value
Low Wildlife Habitat Value

- SMA Rivers & Streams
- SMA Lakes
- Highways
- Railroads
- SMA Jurisdiction
- City
- UGA

0 0.25 0.5
Miles
1:48,000

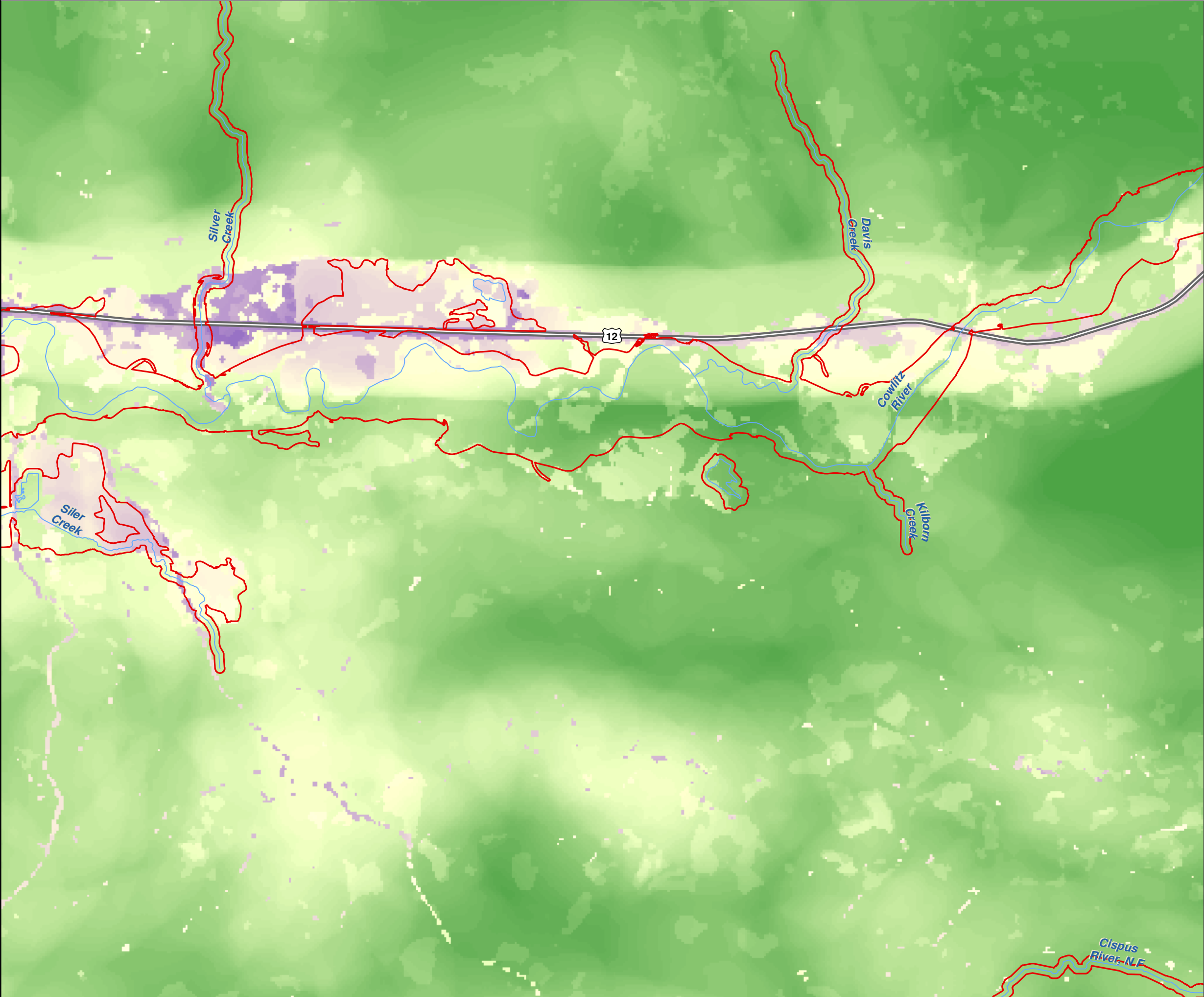


Data: Lewis County, WDFW, USFWS NWI, FEMA, WA DNR, WSDOT, NRCS NAIP
Shoreline jurisdiction boundaries depicted on this map are approximate. They have not been formally delineated or surveyed and are intended for planning purposes only. Additional site-specific evaluation may be needed to confirm/verify information shown on this map.

Lewis County Coalition



City of Morton City of Winlock



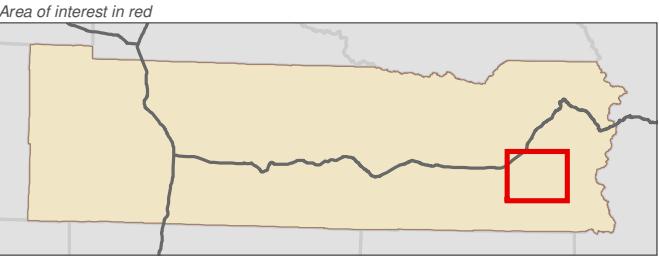
Map 27A -
Local Habitat Assessment
Figure 29

Date:6/3/2014

Local Habitat Assessment
High Wildlife Habitat Value
Low Wildlife Habitat Value

- SMA Rivers & Streams
- SMA Lakes
- Highways
- Railroads
- SMA Jurisdiction
- City
- UGA

0 0.25 0.5
Miles
1:48,000

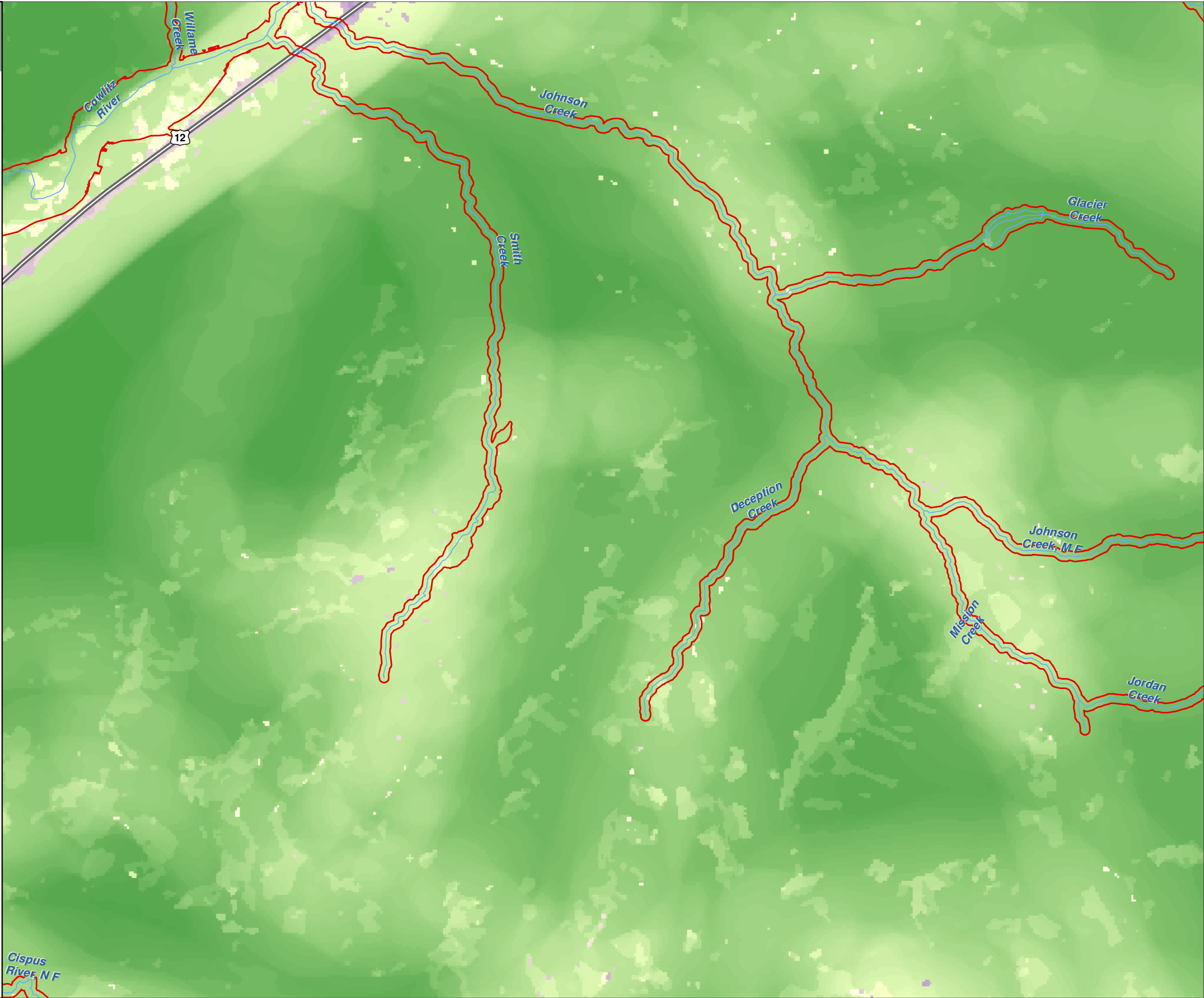


Data: Lewis County, WDFW, USFWS NWI, FEMA, WA DNR, WSDOT, NRCS NAIP
Shoreline jurisdiction boundaries depicted on this map are approximate. They have not been formally delineated or surveyed and are intended for planning purposes only. Additional site-specific evaluation may be needed to confirm/verify information shown on this map.

Lewis County Coalition



City of Morton City of Winlock

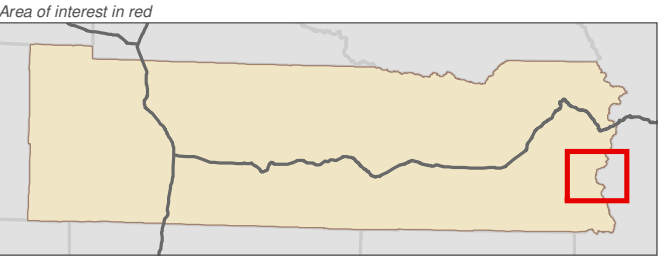
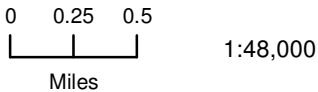


Map 27A -
Local Habitat Assessment
Figure 30

Date:6/3/2014

Local Habitat Assessment
High Wildlife Habitat Value
Low Wildlife Habitat Value

- SMA Rivers & Streams
- SMA Lakes
- Highways
- Railroads
- SMA Jurisdiction
- City
- UGA



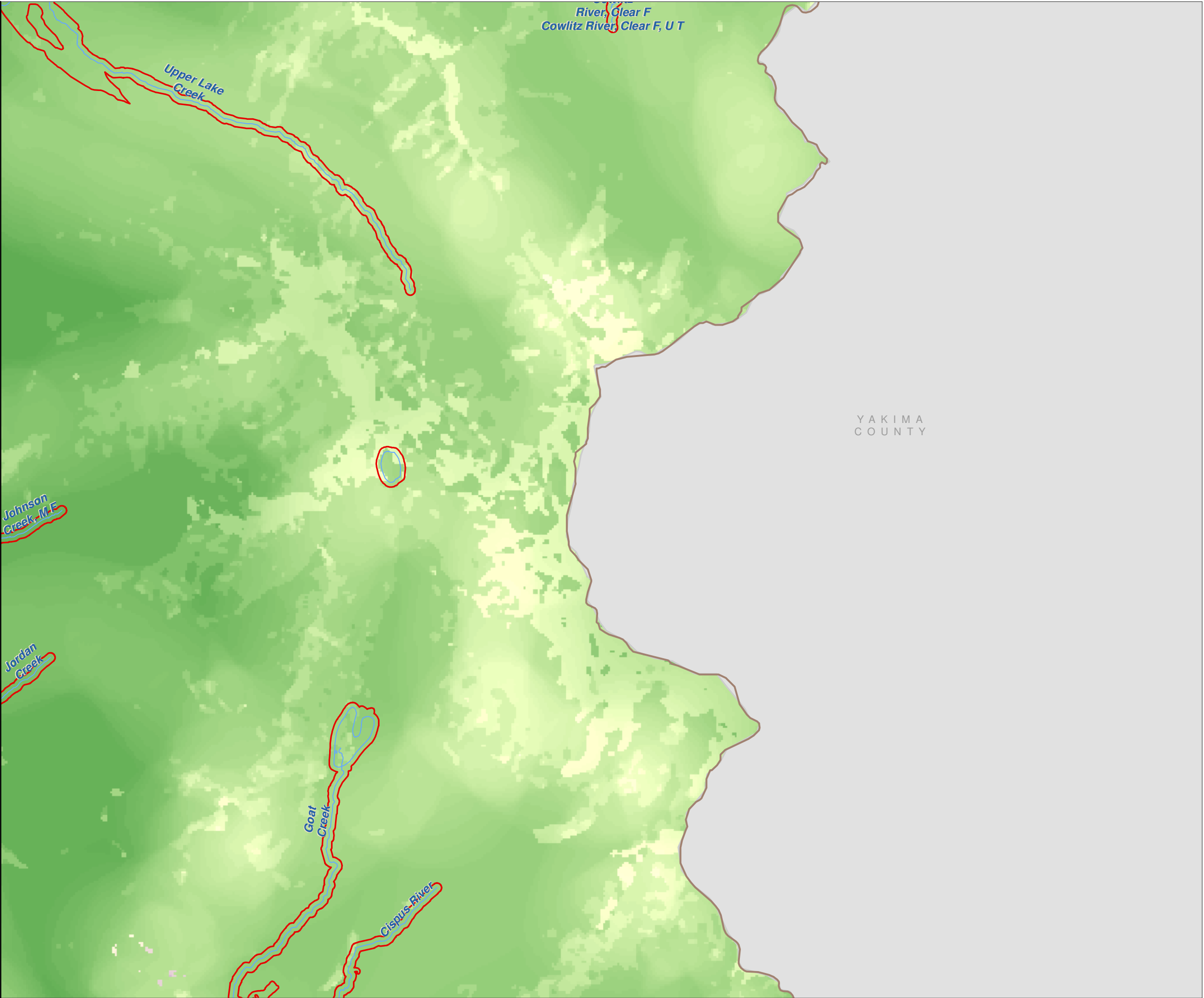
Data: Lewis County, WDFW, USFWS NWI, FEMA, WA DNR, WSDOT, NRCS NAIP

Shoreline jurisdiction boundaries depicted on this map are approximate. They have not been formally delineated or surveyed and are intended for planning purposes only. Additional site-specific evaluation may be needed to confirm/verify information shown on this map.

Lewis County Coalition



City of Morton City of Winlock



Map 27A -
Local Habitat Assessment
Figure 31

Date:6/3/2014

Local Habitat Assessment
High Wildlife Habitat Value

Low Wildlife Habitat Value

SMA Rivers & Streams

SMA Lakes

Highways

Railroads

SMA Jurisdiction

City

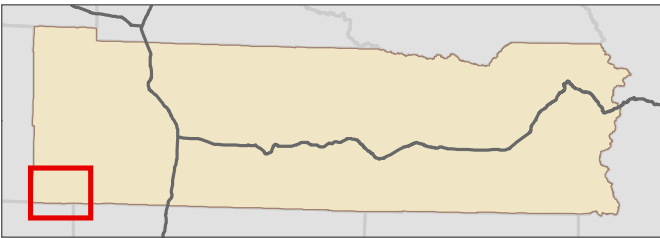
UGA

0 0.25 0.5
Miles

1:48,000



Area of interest in red



Data: Lewis County, WDFW, USFWS NWI, FEMA,
WA DNR, WSDOT, NRCS NAIP

Shoreline jurisdiction boundaries depicted on this map are approximate. They have not
been formally delineated or surveyed and are intended for planning purposes only.
Additional site-specific evaluation may be needed to confirm/verify information shown on
this map.

Lewis County Coalition



City of Morton City of Winlock



PACIFIC
COUNTY

WAH K I A K U M
COUNTY

C O W L I T Z
COUNTY



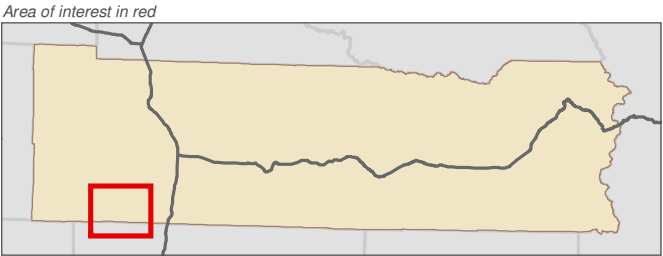
Map 27A -
Local Habitat Assessment
Figure 32

Date:6/3/2014

Local Habitat Assessment
High Wildlife Habitat Value
Low Wildlife Habitat Value

- SMA Rivers & Streams
- SMA Lakes
- Highways
- Railroads
- SMA Jurisdiction
- City
- UGA

0 0.25 0.5
Miles
1:48,000



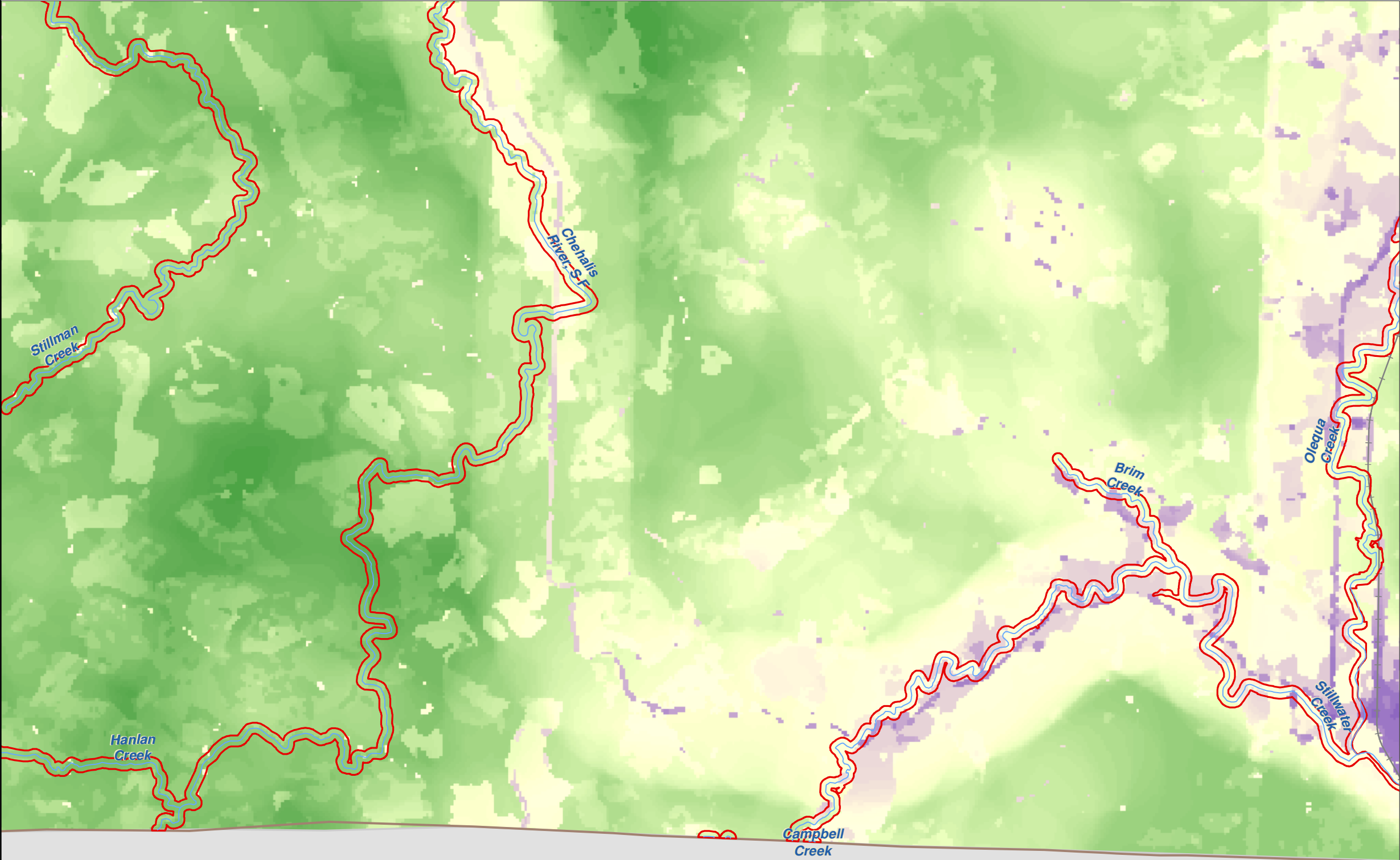
Data: Lewis County, WDFW, USFWS NWI, FEMA, WA DNR, WSDOT, NRCS NAIP

Shoreline jurisdiction boundaries depicted on this map are approximate. They have not been formally delineated or surveyed and are intended for planning purposes only. Additional site-specific evaluation may be needed to confirm/verify information shown on this map.

Lewis County Coalition



City of Morton City of Winlock



COWLITZ
COUNTY

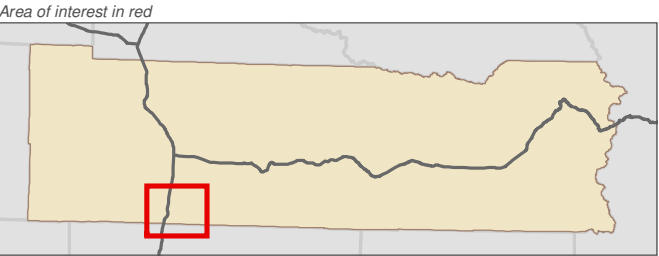
Map 27A -
Local Habitat Assessment
Figure 33

Date:6/3/2014

Local Habitat Assessment
High Wildlife Habitat Value
Low Wildlife Habitat Value

- SMA Rivers & Streams
- SMA Lakes
- Highways
- Railroads
- SMA Jurisdiction
- City
- UGA

0 0.25 0.5
Miles
1:48,000

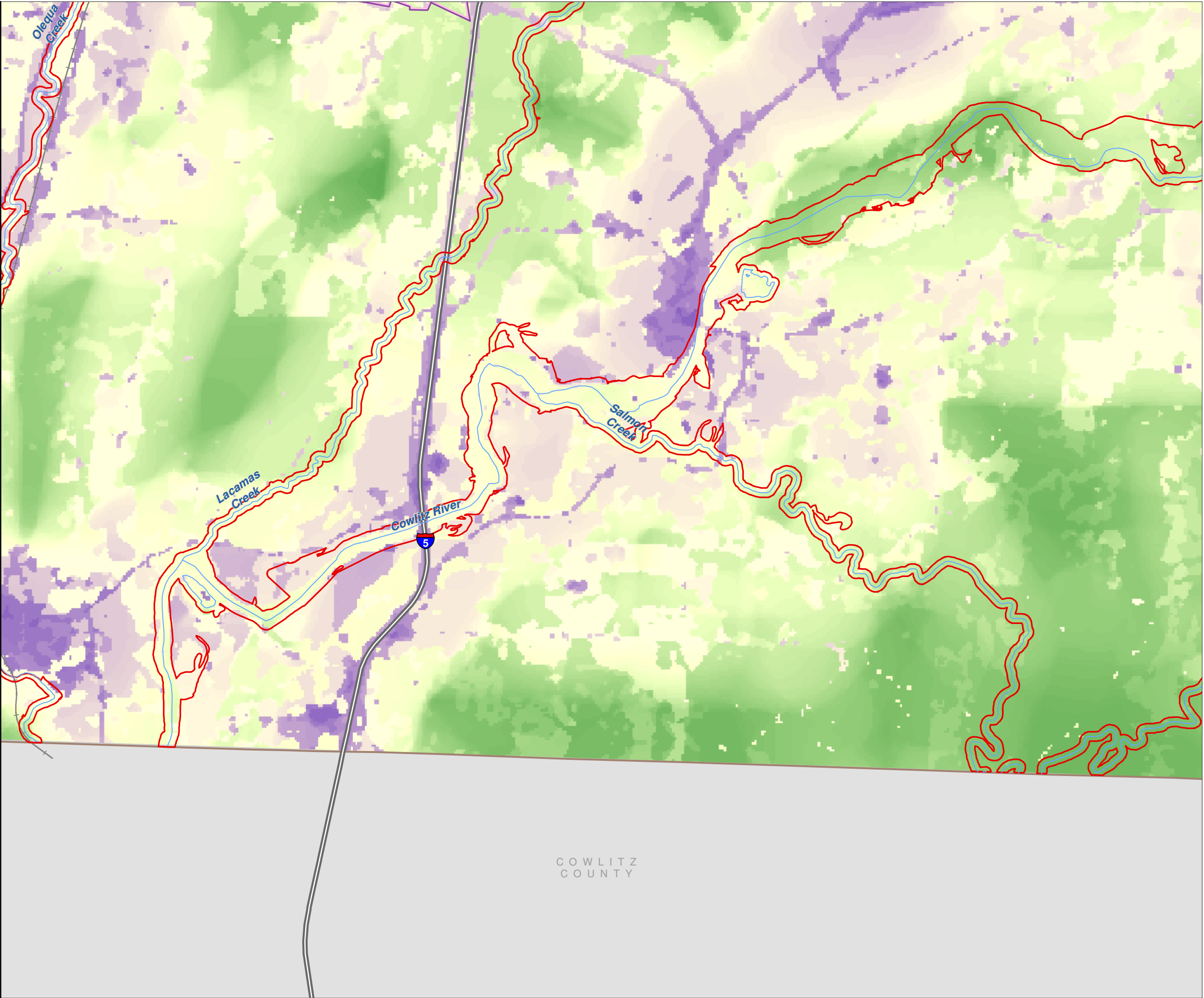


Data: Lewis County, WDFW, USFWS NWI, FEMA, WA DNR, WSDOT, NRCS NAIP
Shoreline jurisdiction boundaries depicted on this map are approximate. They have not been formally delineated or surveyed and are intended for planning purposes only. Additional site-specific evaluation may be needed to confirm/verify information shown on this map.

Lewis County Coalition



City of Morton City of Winlock

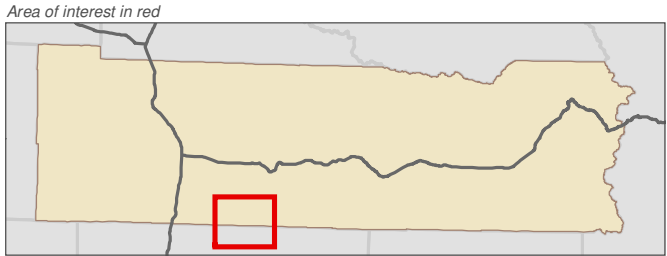
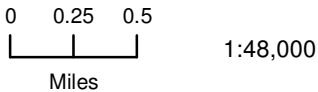


Map 27A -
Local Habitat Assessment
Figure 34

Date:6/3/2014

Local Habitat Assessment
High Wildlife Habitat Value
Low Wildlife Habitat Value

- SMA Rivers & Streams
- SMA Lakes
- Highways
- Railroads
- SMA Jurisdiction
- City
- UGA



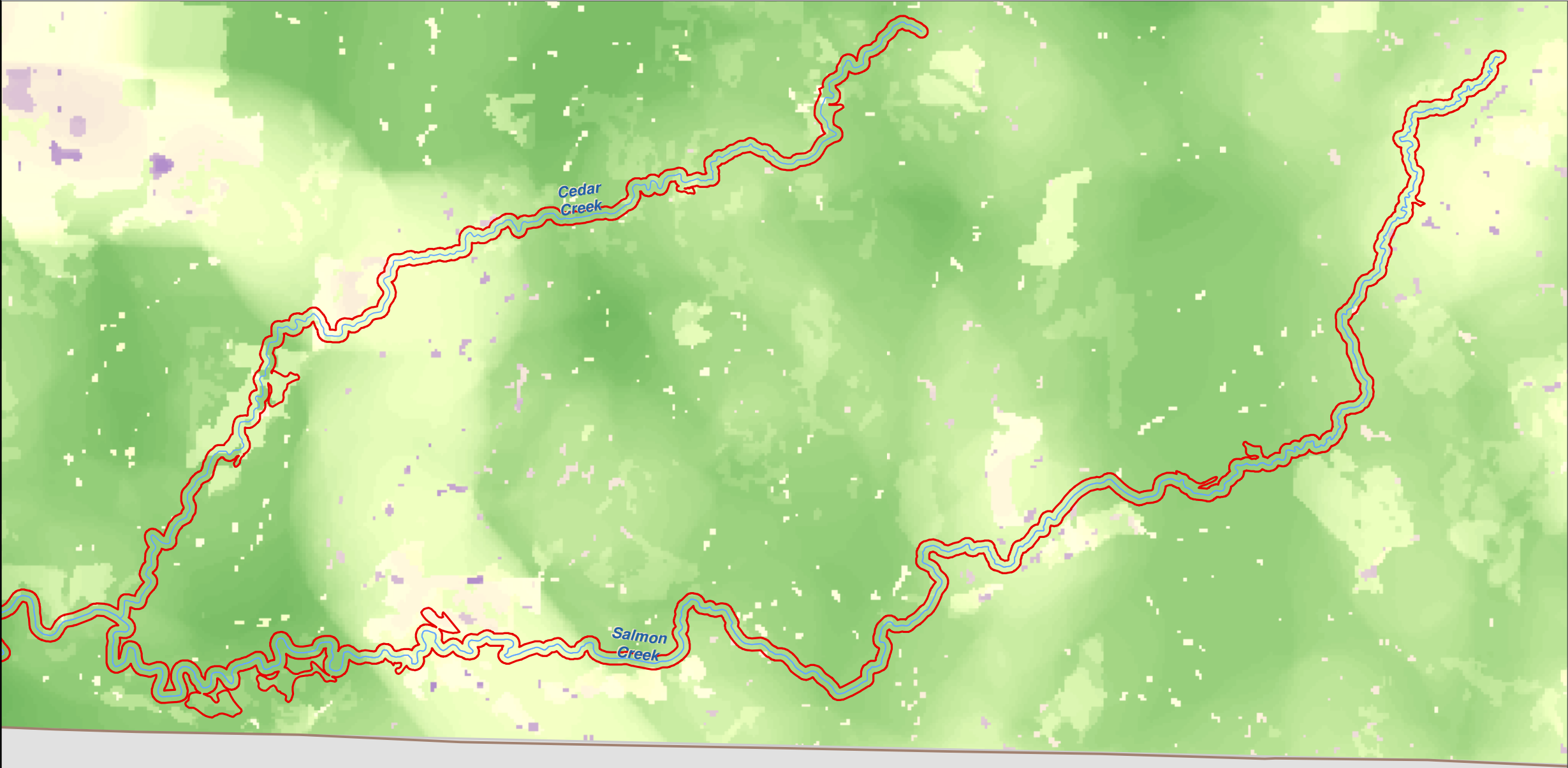
Data: Lewis County, WDFW, USFWS NWI, FEMA, WA DNR, WSDOT, NRCS NAIP

Shoreline jurisdiction boundaries depicted on this map are approximate. They have not been formally delineated or surveyed and are intended for planning purposes only. Additional site-specific evaluation may be needed to confirm/verify information shown on this map.

Lewis County Coalition



City of Morton City of Winlock



COWLITZ
COUNTY

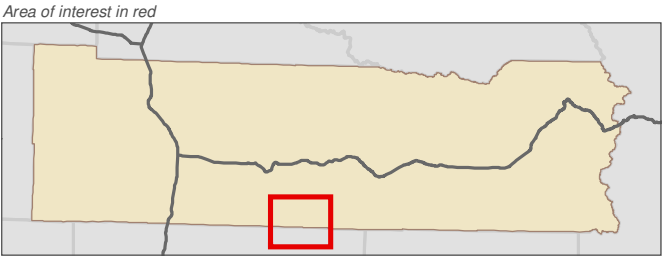
Map 27A -
Local Habitat Assessment
Figure 35

Date:6/3/2014

Local Habitat Assessment
High Wildlife Habitat Value
Low Wildlife Habitat Value

- SMA Rivers & Streams
- SMA Lakes
- Highways
- Railroads
- SMA Jurisdiction
- City
- UGA

0 0.25 0.5
Miles
1:48,000



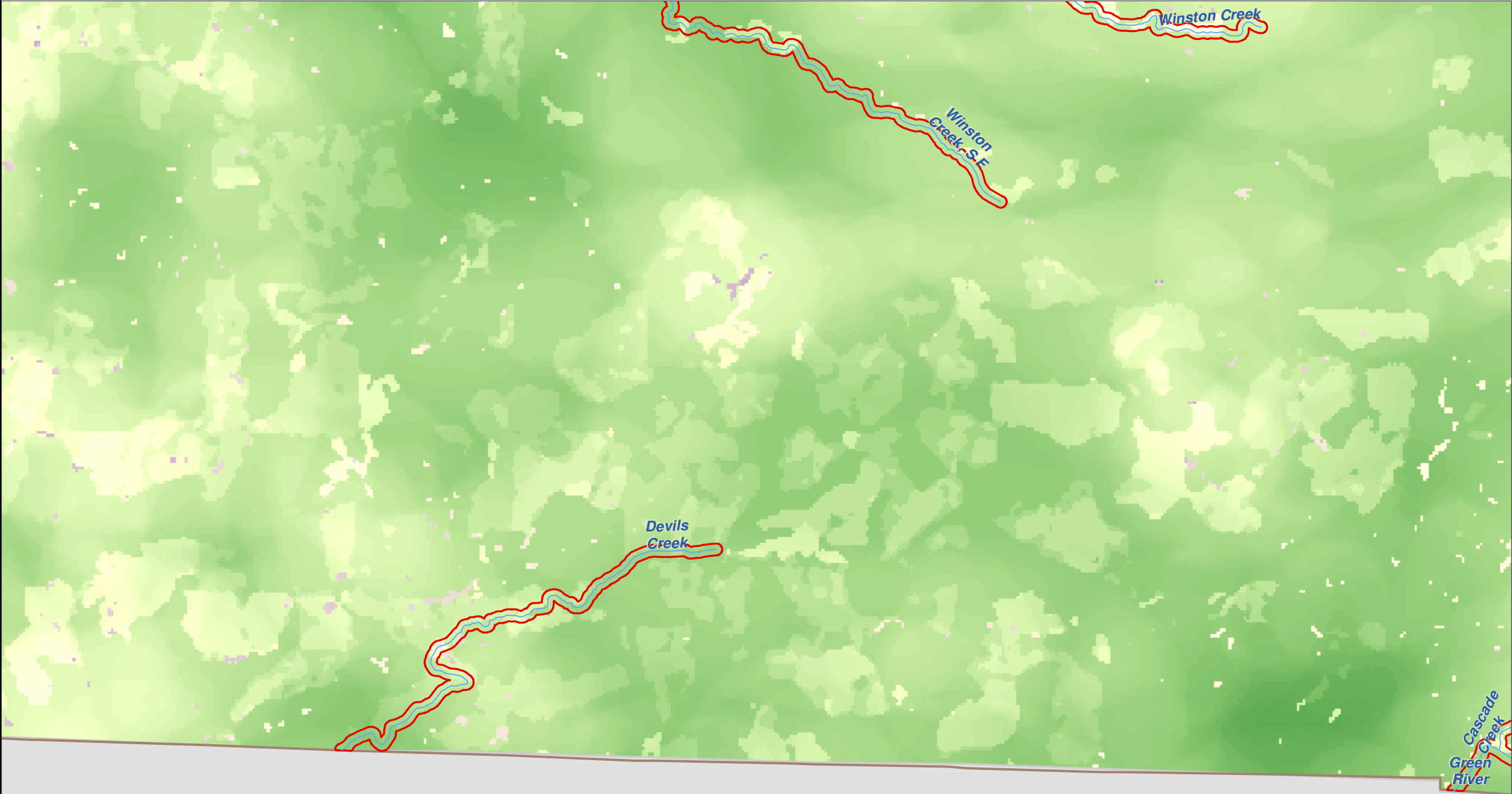
Data: Lewis County, WDFW, USFWS NWI, FEMA, WA DNR, WSDOT, NRCS NAIP

Shoreline jurisdiction boundaries depicted on this map are approximate. They have not been formally delineated or surveyed and are intended for planning purposes only. Additional site-specific evaluation may be needed to confirm/verify information shown on this map.

Lewis County Coalition



City of Morton City of Winlock



COWLITZ
COUNTY

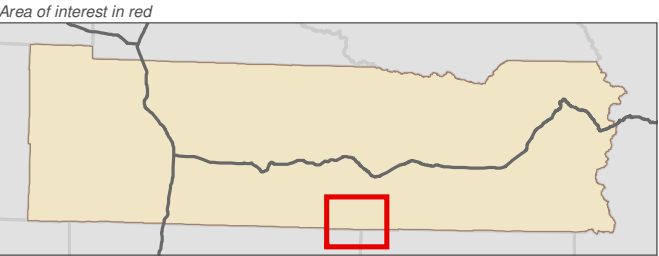
Map 27A -
Local Habitat Assessment
Figure 36

Date:6/3/2014

Local Habitat Assessment
High Wildlife Habitat Value
Low Wildlife Habitat Value

- SMA Rivers & Streams
- SMA Lakes
- Highways
- Railroads
- SMA Jurisdiction
- City
- UGA

0 0.25 0.5
Miles
1:48,000



Data: Lewis County, WDFW, USFWS NWI, FEMA, WA DNR, WSDOT, NRCS NAIP
Shoreline jurisdiction boundaries depicted on this map are approximate. They have not been formally delineated or surveyed and are intended for planning purposes only. Additional site-specific evaluation may be needed to confirm/verify information shown on this map.

Lewis County Coalition



City of Morton City of Winlock

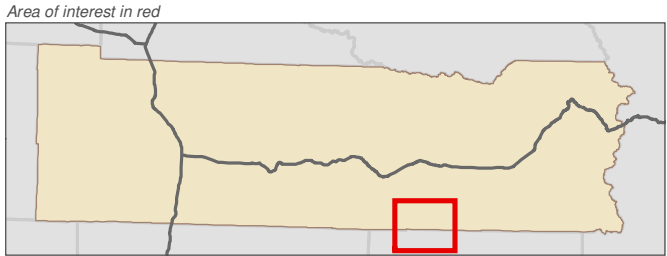
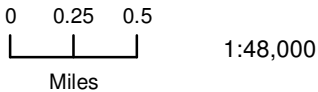


Map 27A -
Local Habitat Assessment
Figure 37

Date:6/3/2014

Local Habitat Assessment
High Wildlife Habitat Value
Low Wildlife Habitat Value

- SMA Rivers & Streams
- SMA Lakes
- Highways
- Railroads
- SMA Jurisdiction
- City
- UGA



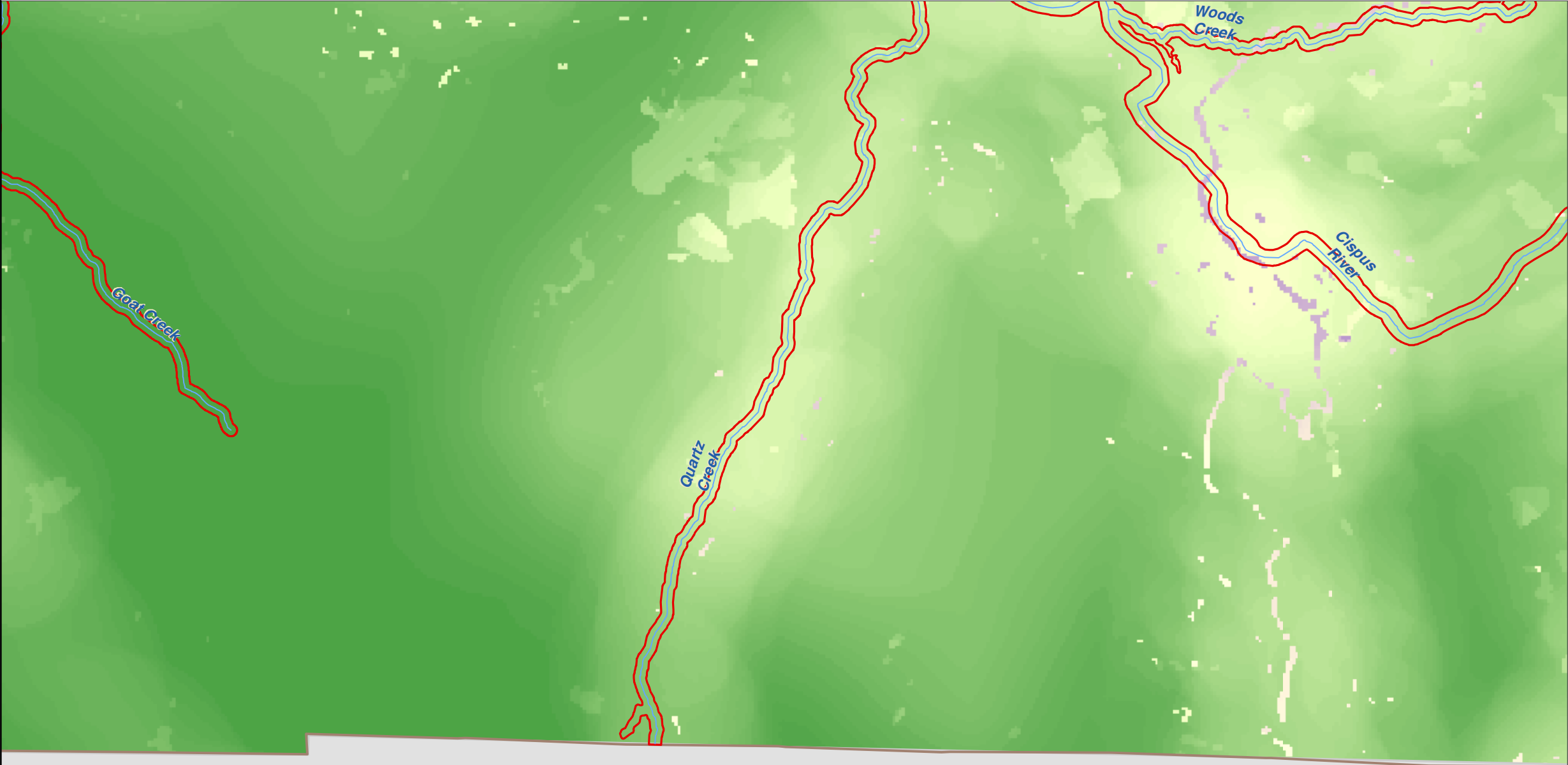
Data: Lewis County, WDFW, USFWS NWI, FEMA, WA DNR, WSDOT, NRCS NAIP

Shoreline jurisdiction boundaries depicted on this map are approximate. They have not been formally delineated or surveyed and are intended for planning purposes only. Additional site-specific evaluation may be needed to confirm/verify information shown on this map.

Lewis County Coalition



City of Morton City of Winlock



SKAMANIA
COUNTY

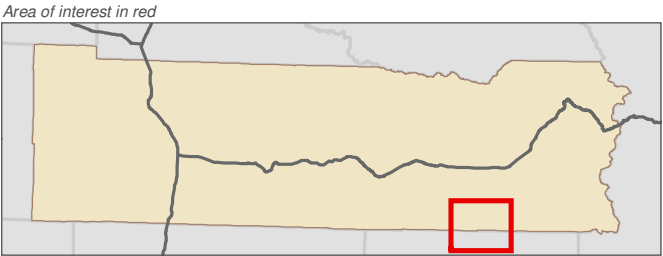
Map 27A -
Local Habitat Assessment
Figure 38

Date:6/3/2014

Local Habitat Assessment
High Wildlife Habitat Value
Low Wildlife Habitat Value

- SMA Rivers & Streams
- SMA Lakes
- Highways
- Railroads
- SMA Jurisdiction
- City
- UGA

0 0.25 0.5
Miles
1:48,000



Data: Lewis County, WDFW, USFWS NWI, FEMA, WA DNR, WSDOT, NRCS NAIP

Shoreline jurisdiction boundaries depicted on this map are approximate. They have not been formally delineated or surveyed and are intended for planning purposes only. Additional site-specific evaluation may be needed to confirm/verify information shown on this map.

Lewis County Coalition



City of Morton City of Winlock



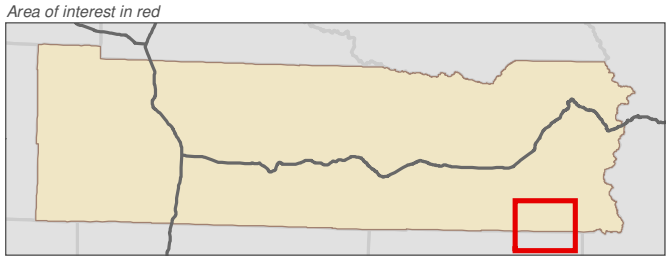
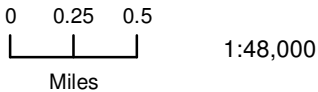
SKAMANIA
COUNTY

Map 27A -
Local Habitat Assessment
Figure 39

Date:6/3/2014

Local Habitat Assessment
High Wildlife Habitat Value
Low Wildlife Habitat Value

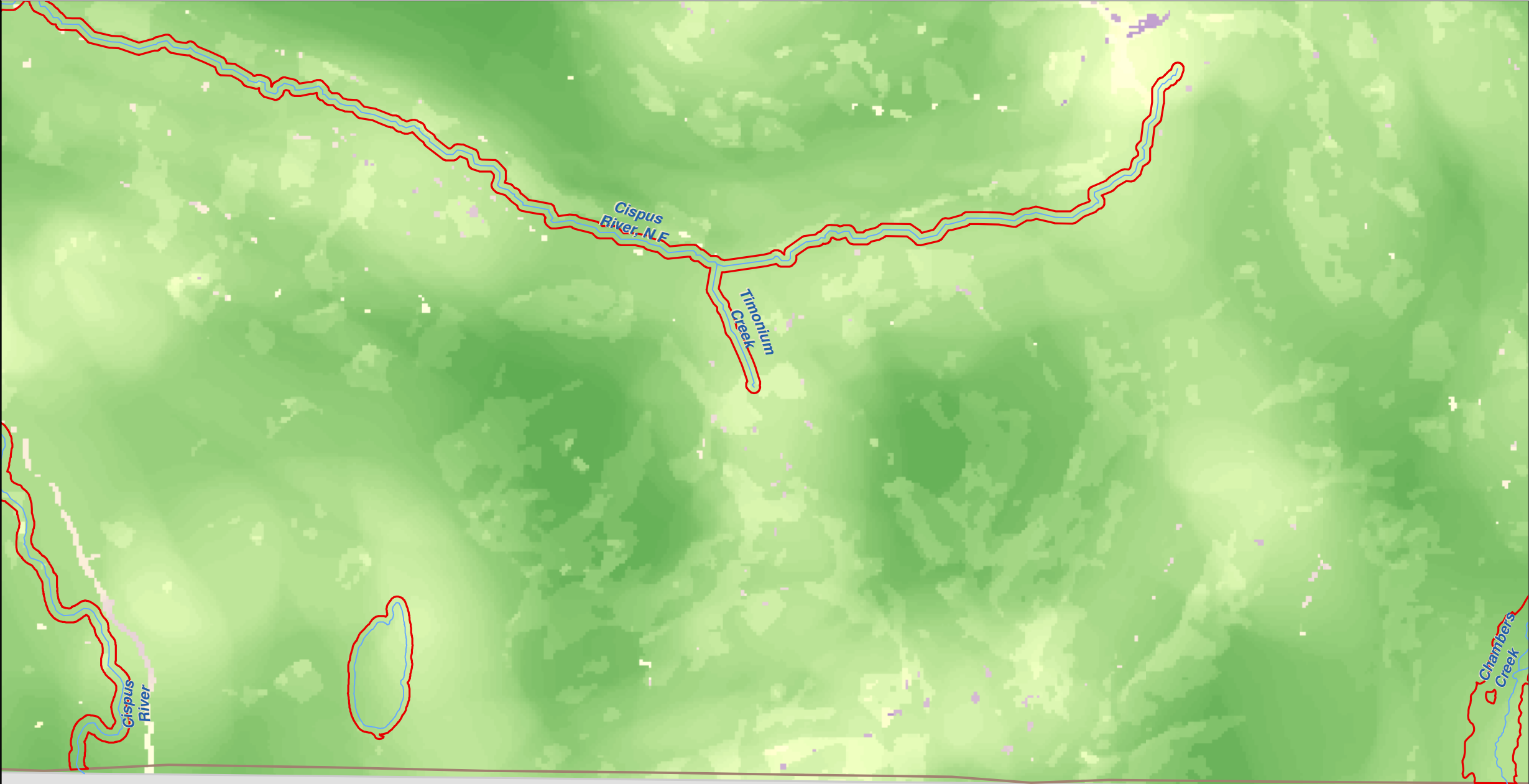
- SMA Rivers & Streams
- SMA Lakes
- Highways
- Railroads
- SMA Jurisdiction
- City
- UGA



Data: Lewis County, WDFW, USFWS NWI, FEMA, WA DNR, WSDOT, NRCS NAIP

Shoreline jurisdiction boundaries depicted on this map are approximate. They have not been formally delineated or surveyed and are intended for planning purposes only. Additional site-specific evaluation may be needed to confirm/verify information shown on this map.

Lewis County Coalition



SKAMANIA
COUNTY

Map 27A -
Local Habitat Assessment
Figure 40

Date:6/3/2014

Local Habitat Assessment

High Wildlife Habitat Value

Low Wildlife Habitat Value

SMA Rivers & Streams

SMA Lakes

Highways

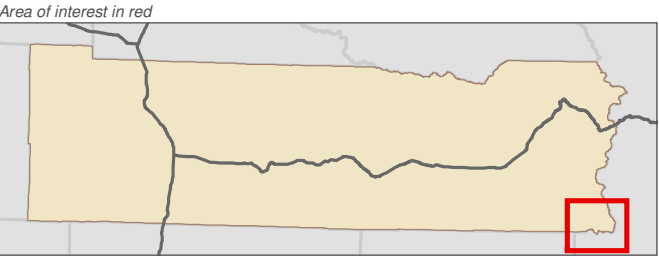
Railroads

SMA Jurisdiction

City

UGA

0 0.25 0.5
Miles
1:48,000



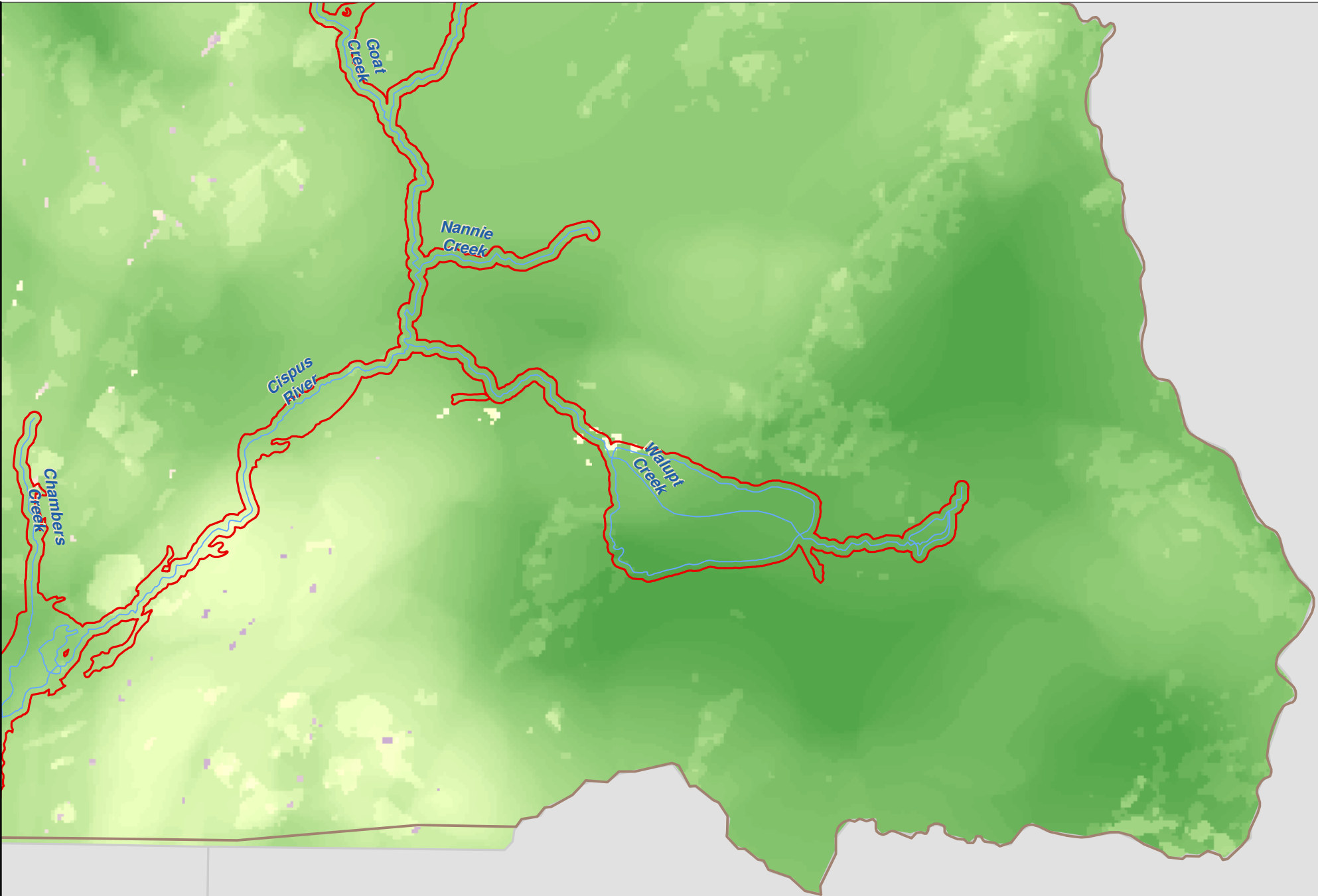
Data: Lewis County, WDFW, USFWS NWI, FEMA,
WA DNR, WSDOT, NRCS NAIP

Shoreline jurisdiction boundaries depicted on this map are approximate. They have not been formally delineated or surveyed and are intended for planning purposes only. Additional site-specific evaluation may be needed to confirm/verify information shown on this map.

Lewis County Coalition



City of Morton City of Winlock



SKAMANIA
COUNTY

YAKIMA
COUNTY