

Lewis County, Washington  
Shoreline Master Program

Map 26B -  
Shoreline Environment Designations  
Figure: Centralia 1

Date: 6/3/2014

Shoreline Environment Designation

- Aquatic
- Natural
- Rural Conservancy
- Urban Conservancy
- High Intensity
- Shoreline Residential

SMA Rivers & Streams

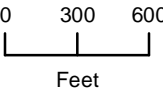
SMA Lakes

Parcels

Highways

City

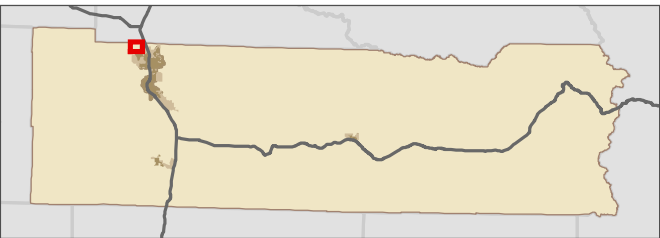
UGA



1:9,600



Area of interest in red



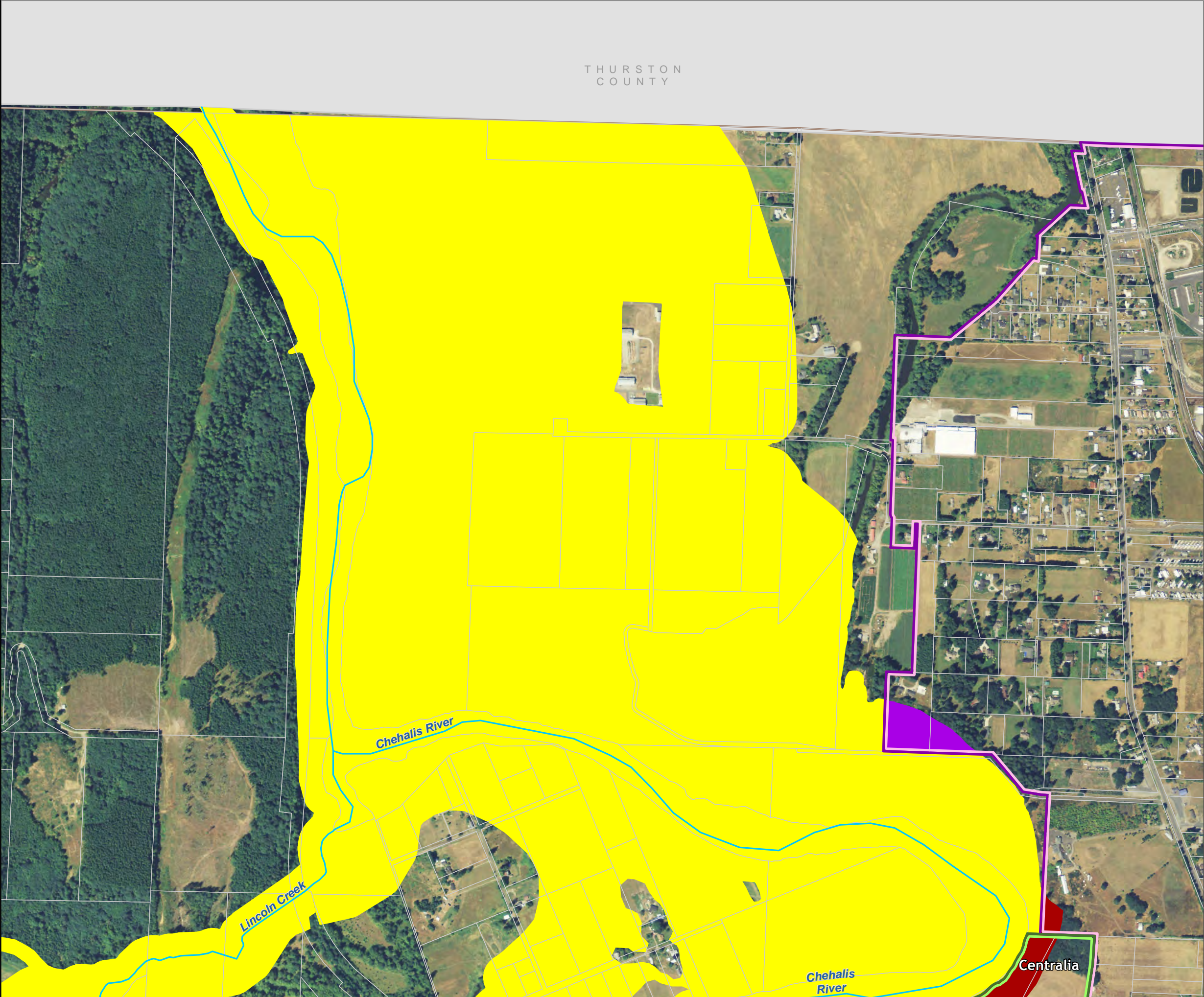
Data: Lewis County, USFWS NWI, FEMA,  
WA DNR, WSDOT, NRCS NAIP

Shoreline jurisdiction boundaries depicted on this map are approximate. They have not  
been formally delineated or surveyed and are intended for planning purposes only.  
Additional site-specific evaluation may be needed to confirm/verify information shown  
on this map.

Lewis County Coalition



City of Morton City of Winlock





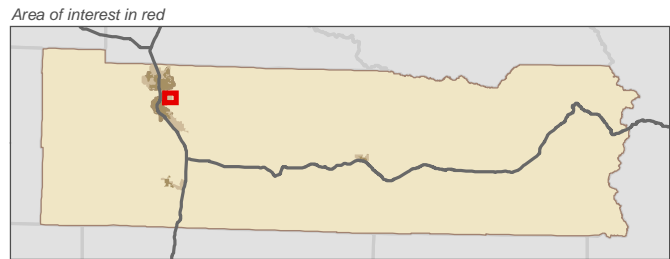

Lewis County, Washington  
Shoreline Master Program

Map 26B -  
Shoreline Environment Designations  
Figure: Centralia 10  
Date: 6/3/2014

**Shoreline Environment Designation**

Aquatic	Urban Conservancy
Natural	High Intensity
Rural Conservancy	Shoreline Residential

SMA Rivers & Streams  
 SMA Lakes  
 Parcels  
 Highways  
 City  
 UGA



Data: Lewis County, USFWS NWI, FEMA, WA DNR, WSDOT, NRCS NAIP

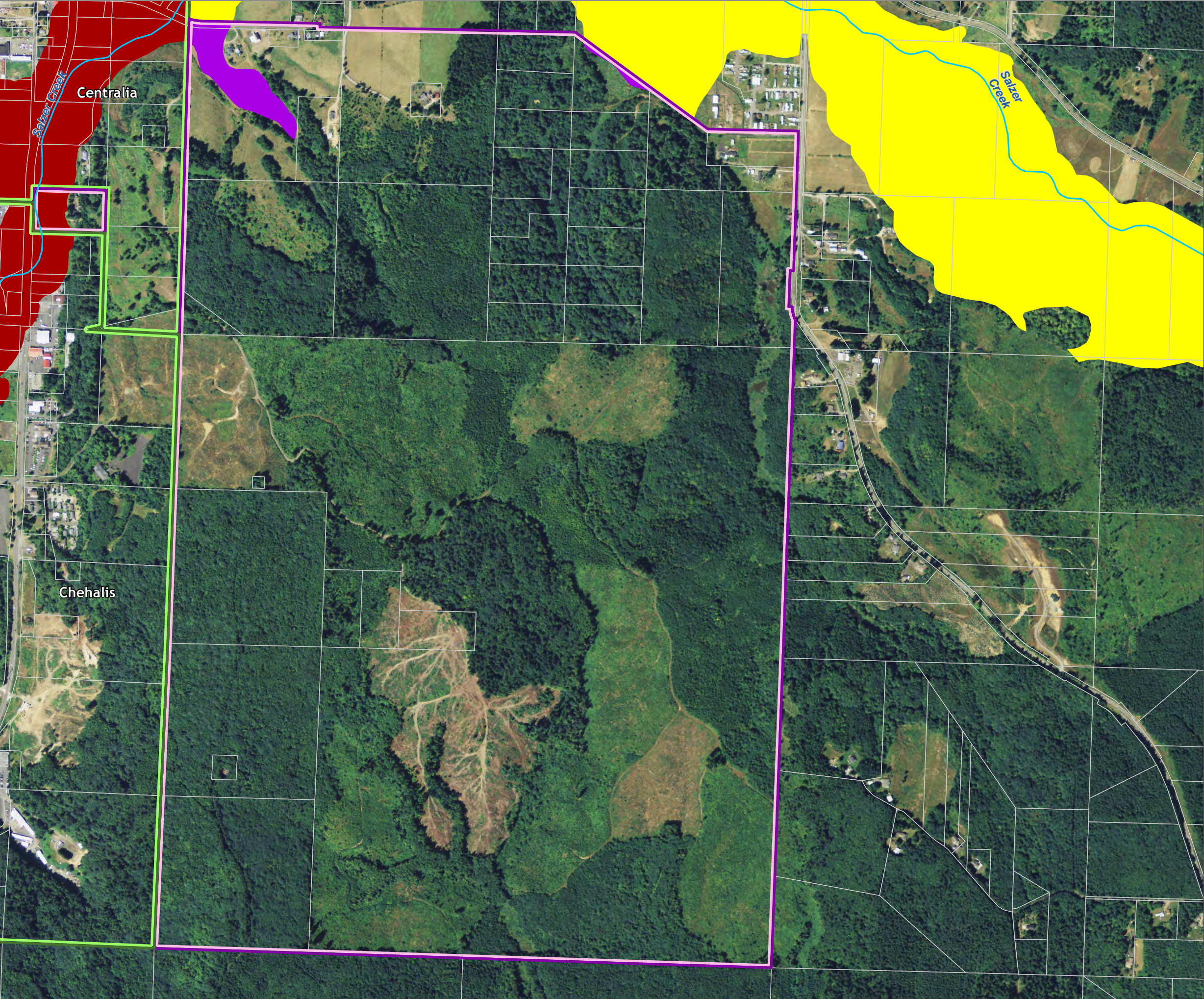
Shoreline jurisdiction boundaries depicted on this map are approximate. They have not been formally delineated or surveyed and are intended for planning purposes only. Additional site-specific evaluation may be needed to confirm/verify information shown on this map.

Lewis County Coalition



City of Morton   City of Winlock



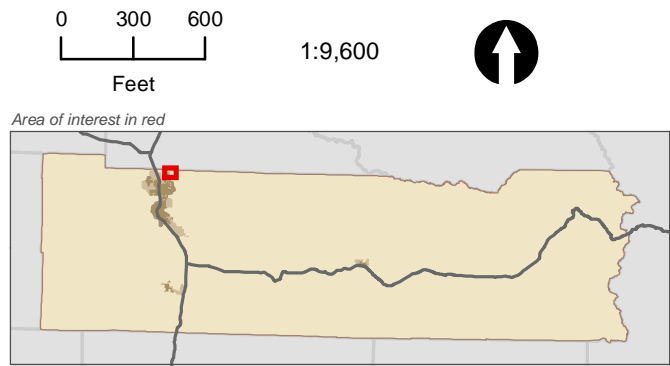




Lewis County, Washington  
Shoreline Master Program

**Map 26B -  
Shoreline Environment Designations**  
Figure: Centralia 2  
Date: 6/3/2014

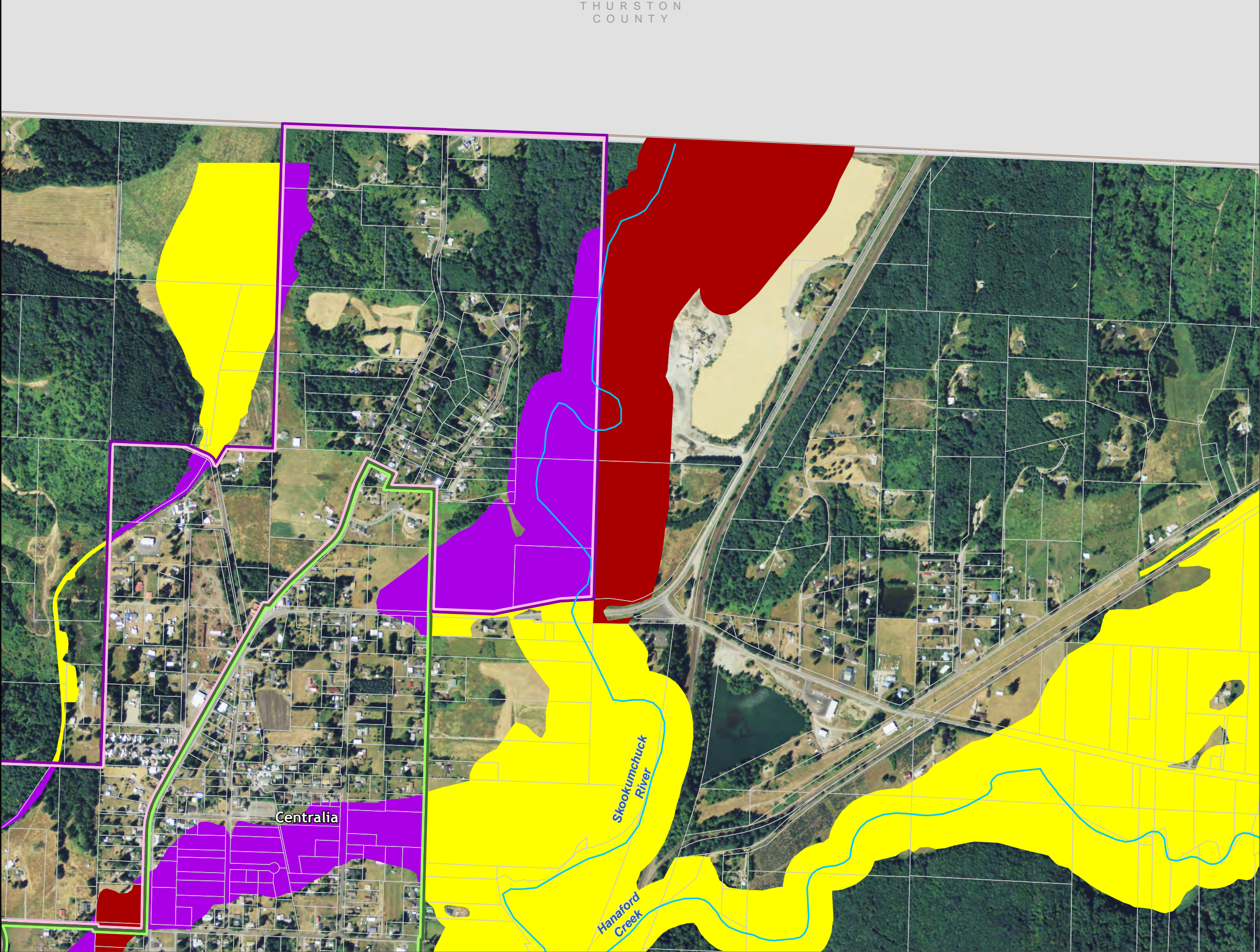
- Shoreline Environment Designation**
- |                   |                       |
|-------------------|-----------------------|
| Aquatic           | Urban Conservancy     |
| Natural           | High Intensity        |
| Rural Conservancy | Shoreline Residential |
- SMA Rivers & Streams  
 SMA Lakes  
 Parcels  
 Highways  
 City  
 UGA



Data: Lewis County, USFWS NWI, FEMA, WA DNR, WSDOT, NRCS NAIP

Shoreline jurisdiction boundaries depicted on this map are approximate. They have not been formally delineated or surveyed and are intended for planning purposes only. Additional site-specific evaluation may be needed to confirm/verify information shown on this map.

**Lewis County Coalition**





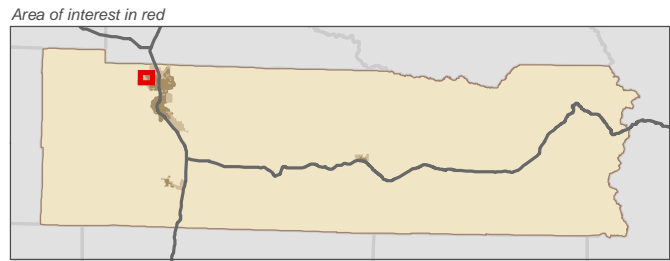

Lewis County, Washington  
Shoreline Master Program

**Map 26B -  
Shoreline Environment Designations**  
Figure: Centralia 3  
Date: 6/3/2014

**Shoreline Environment Designation**

Aquatic	Urban Conservancy
Natural	High Intensity
Rural Conservancy	Shoreline Residential

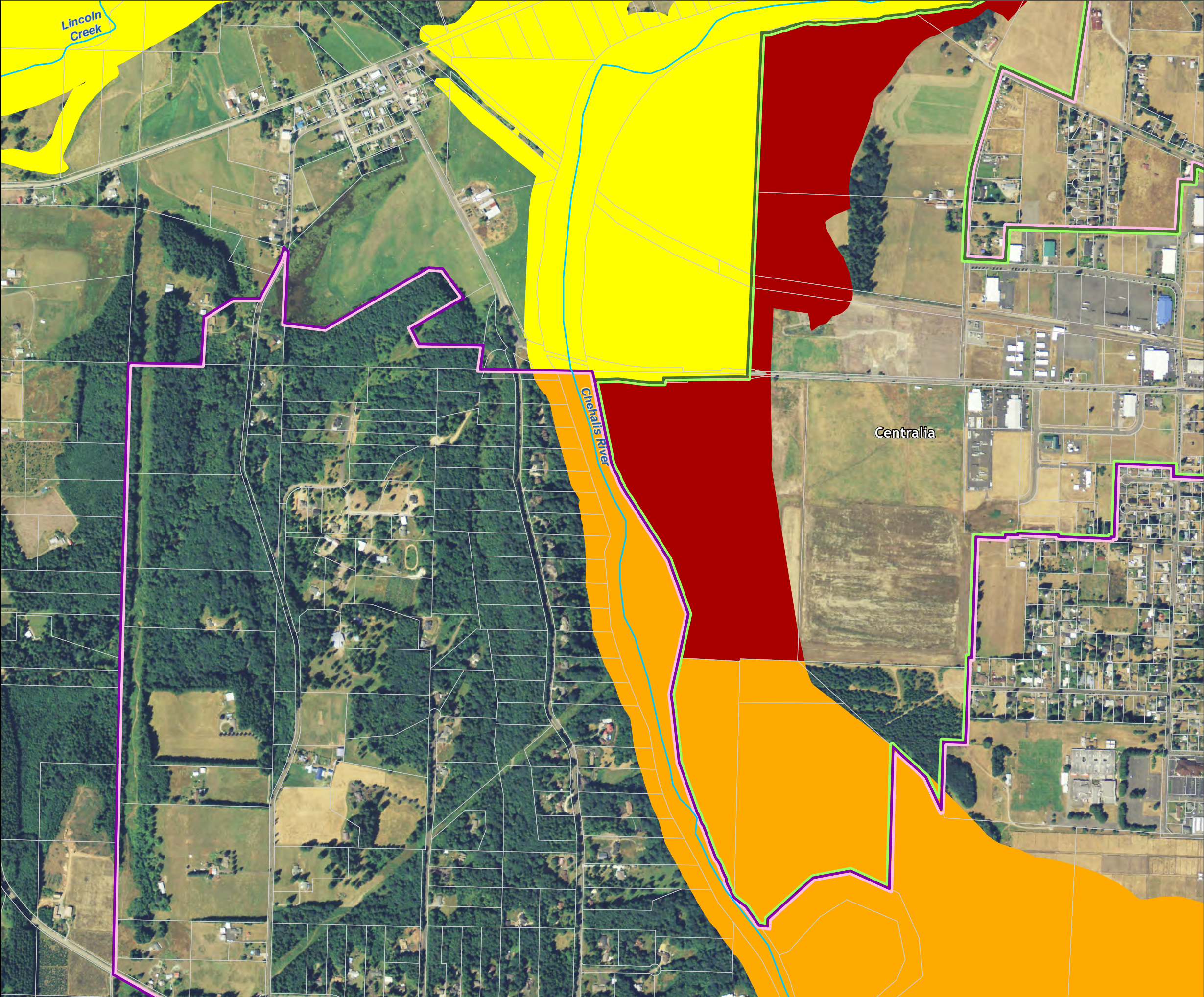
SMA Rivers & Streams  
 SMA Lakes  
 Parcels  
 Highways  
 City  
 UGA



Data: Lewis County, USFWS NWI, FEMA, WA DNR, WSDOT, NRCS NAIP

Shoreline jurisdiction boundaries depicted on this map are approximate. They have not been formally delineated or surveyed and are intended for planning purposes only. Additional site-specific evaluation may be needed to confirm/verify information shown on this map.

Lewis County Coalition

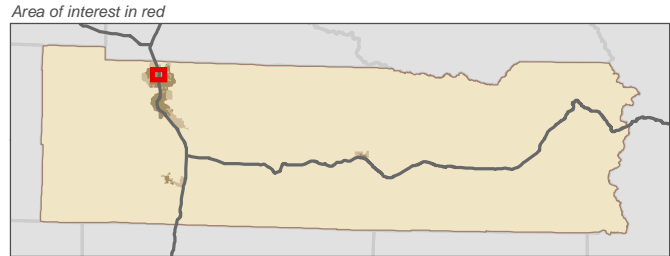





Lewis County, Washington  
Shoreline Master Program

**Map 26B -  
Shoreline Environment Designations**  
Figure: Centralia 4  
Date: 6/3/2014

- Shoreline Environment Designation**
- Aquatic
  - Natural
  - Rural Conservancy
  - SMA Rivers & Streams
  - SMA Lakes
  - Parcels
  - Highways
  - City
  - UGA
  - Urban Conservancy
  - High Intensity
  - Shoreline Residential



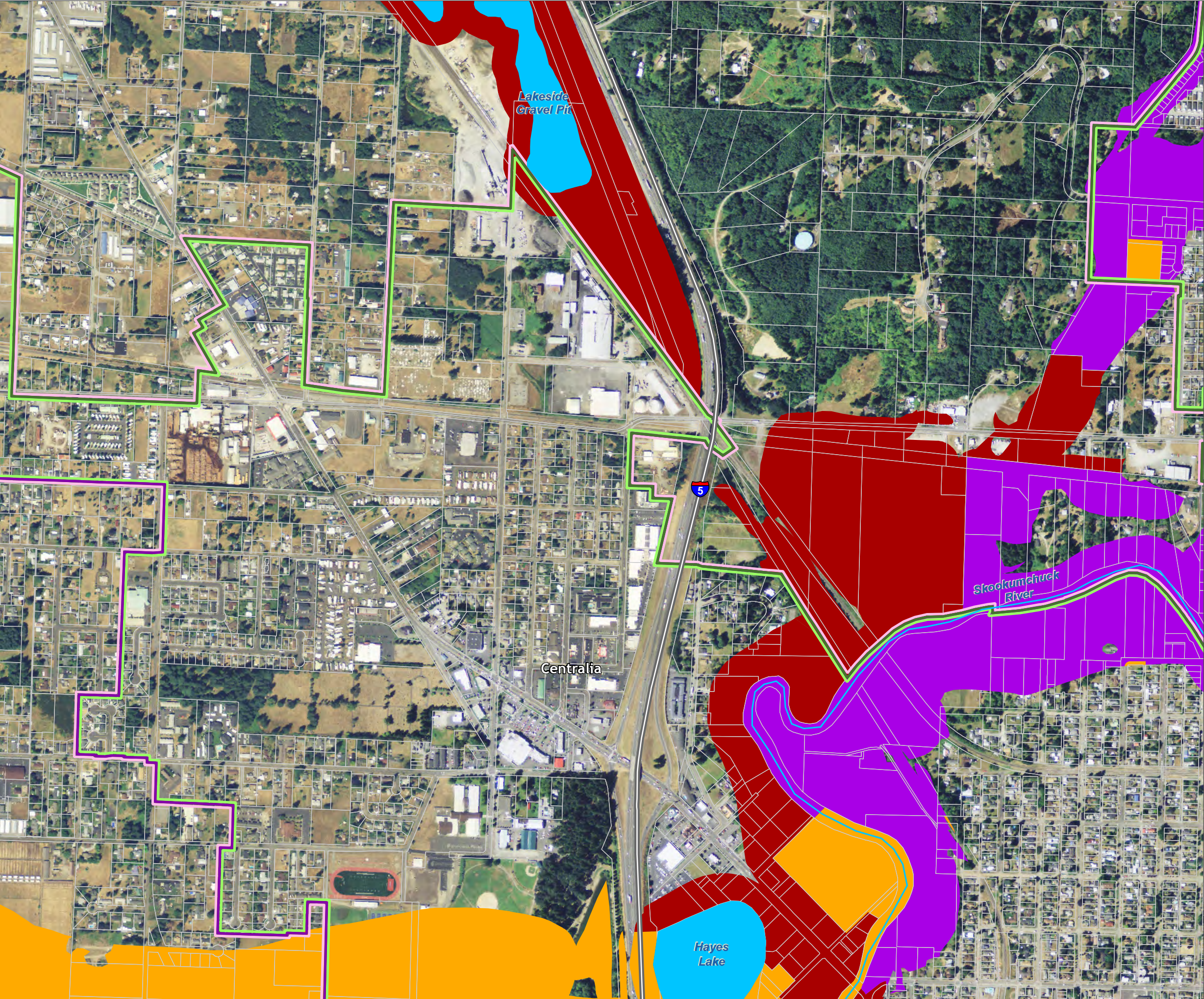
Data: Lewis County, USFWS NWI, FEMA, WA DNR, WSDOT, NRCS NAIP

Shoreline jurisdiction boundaries depicted on this map are approximate. They have not been formally delineated or surveyed and are intended for planning purposes only. Additional site-specific evaluation may be needed to confirm/verify information shown on this map.

Lewis County Coalition



City of Morton City of Winlock

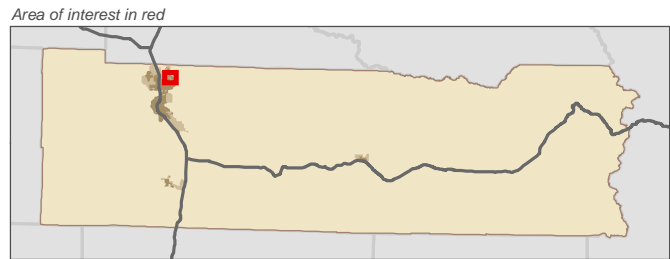





Lewis County, Washington  
Shoreline Master Program

Map 26B -  
Shoreline Environment Designations  
Figure: Centralia 5  
Date: 6/3/2014

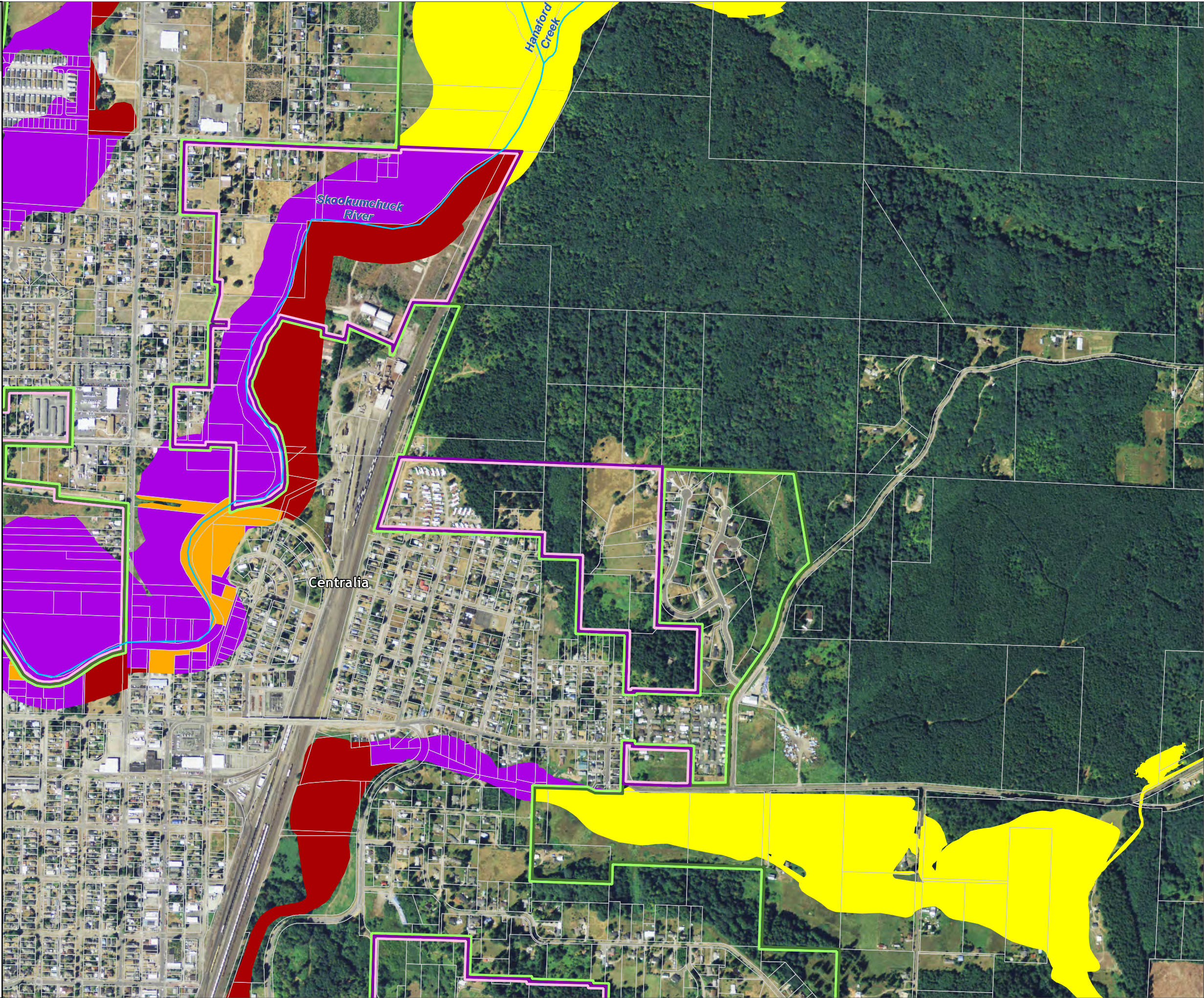
- Shoreline Environment Designation
- Aquatic
  - Natural
  - Rural Conservancy
  - Urban Conservancy
  - High Intensity
  - Shoreline Residential
- SMA Rivers & Streams
- SMA Lakes
- Parcels
- Highways
- City
- UGA



Data: Lewis County, USFWS NWI, FEMA, WA DNR, WSDOT, NRCS NAIP

Shoreline jurisdiction boundaries depicted on this map are approximate. They have not been formally delineated or surveyed and are intended for planning purposes only. Additional site-specific evaluation may be needed to confirm/verify information shown on this map.

Lewis County Coalition





Lewis County, Washington  
Shoreline Master Program

Map 26B -  
Shoreline Environment Designations  
Figure: Centralia 6  
Date: 6/3/2014

**Shoreline Environment Designation**

Aquatic	Urban Conservancy
Natural	High Intensity
Rural Conservancy	Shoreline Residential

SMA Rivers & Streams

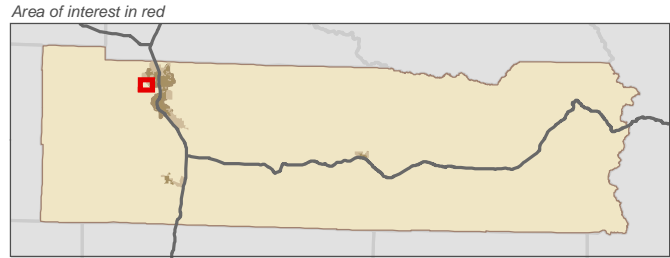

SMA Lakes

Parcels

Highways

City

UGA



Data: Lewis County, USFWS NWI, FEMA, WA DNR, WSDOT, NRCS NAIP

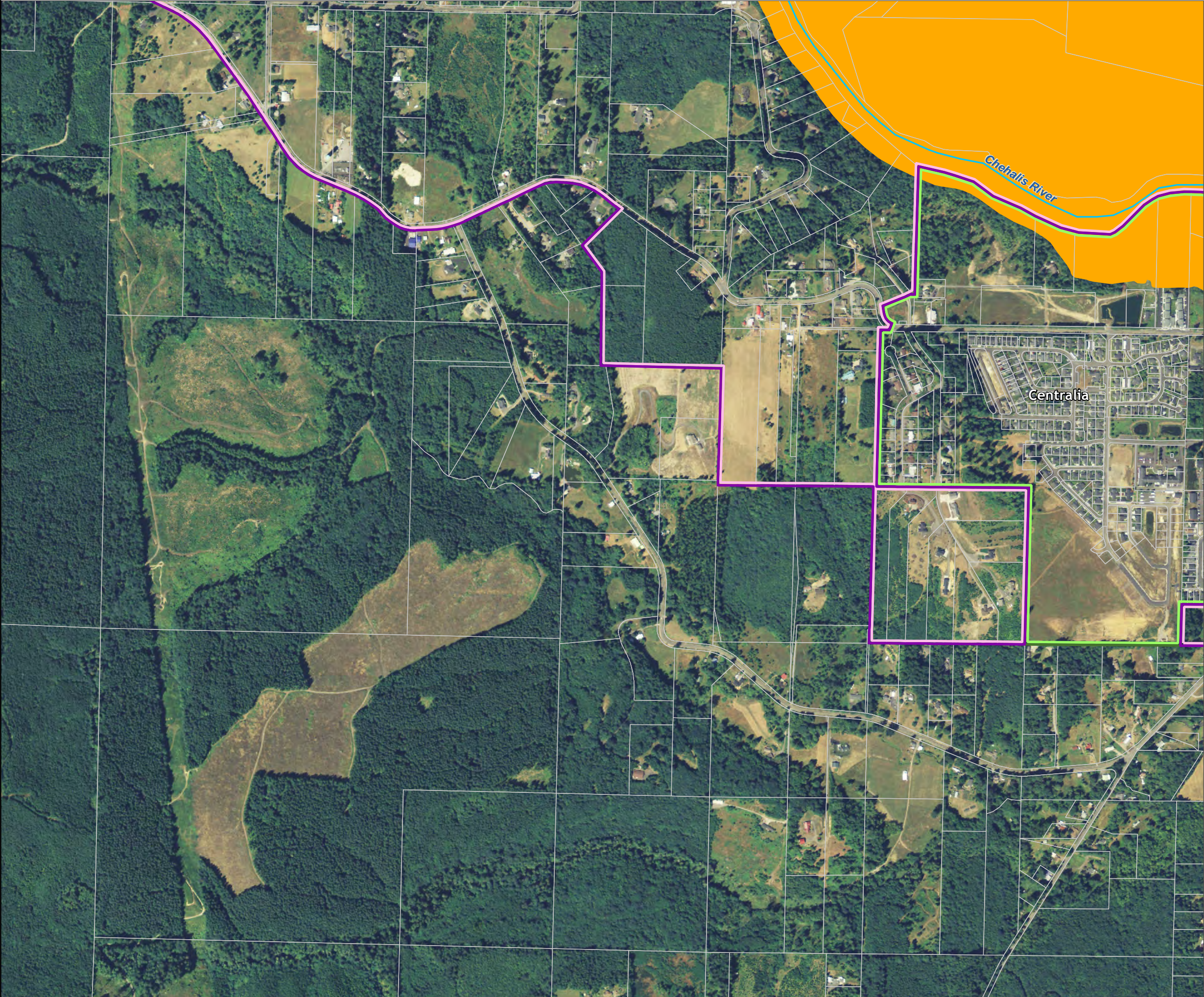
Shoreline jurisdiction boundaries depicted on this map are approximate. They have not been formally delineated or surveyed and are intended for planning purposes only. Additional site-specific evaluation may be needed to confirm/verify information shown on this map.

Lewis County Coalition



City of Morton   City of Winlock



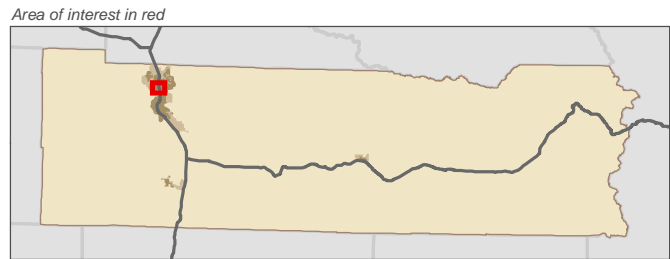





Lewis County, Washington  
Shoreline Master Program

**Map 26B -  
Shoreline Environment Designations**  
Figure: Centralia 7  
Date: 6/3/2014

- Shoreline Environment Designation**
- Aquatic
  - Natural
  - Rural Conservancy
  - SMA Rivers & Streams
  - SMA Lakes
  - Parcels
  - Highways
  - City
  - UGA
  - Urban Conservancy
  - High Intensity
  - Shoreline Residential

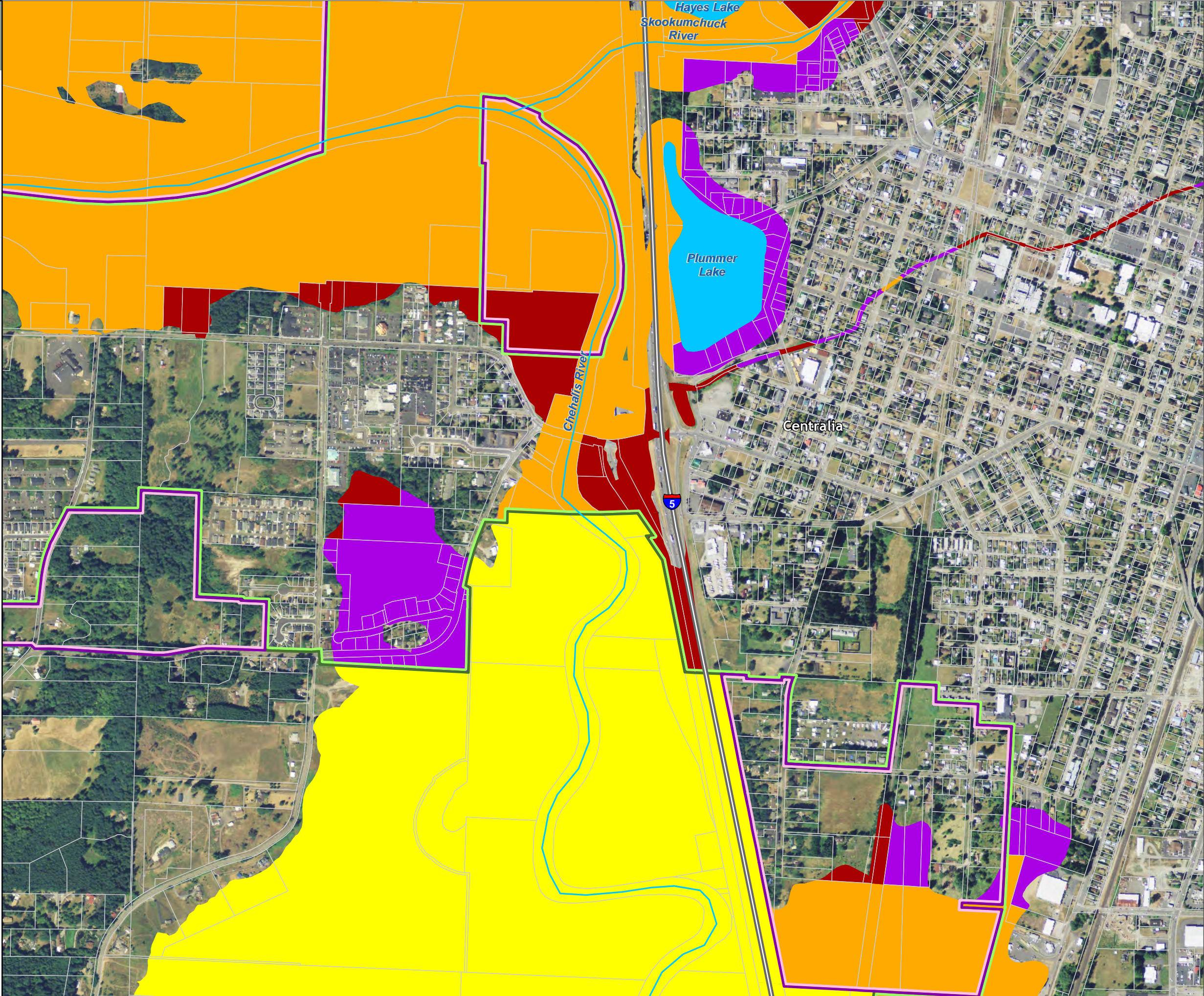


Data: Lewis County, USFWS NWI, FEMA, WA DNR, WSDOT, NRCS NAIP

Shoreline jurisdiction boundaries depicted on this map are approximate. They have not been formally delineated or surveyed and are intended for planning purposes only. Additional site-specific evaluation may be needed to confirm/verify information shown on this map.

**Lewis County Coalition**

City of Morton City of Winlock

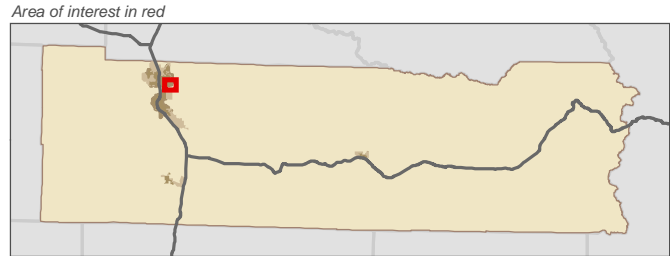





Lewis County, Washington  
Shoreline Master Program

Map 26B -  
Shoreline Environment Designations  
Figure: Centralia 8  
Date: 6/3/2014

- Shoreline Environment Designation**
- Aquatic
  - Natural
  - Rural Conservancy
  - Urban Conservancy
  - High Intensity
  - Shoreline Residential
- SMA Rivers & Streams
- SMA Lakes
- Parcels
- Highways
- City
- UGA



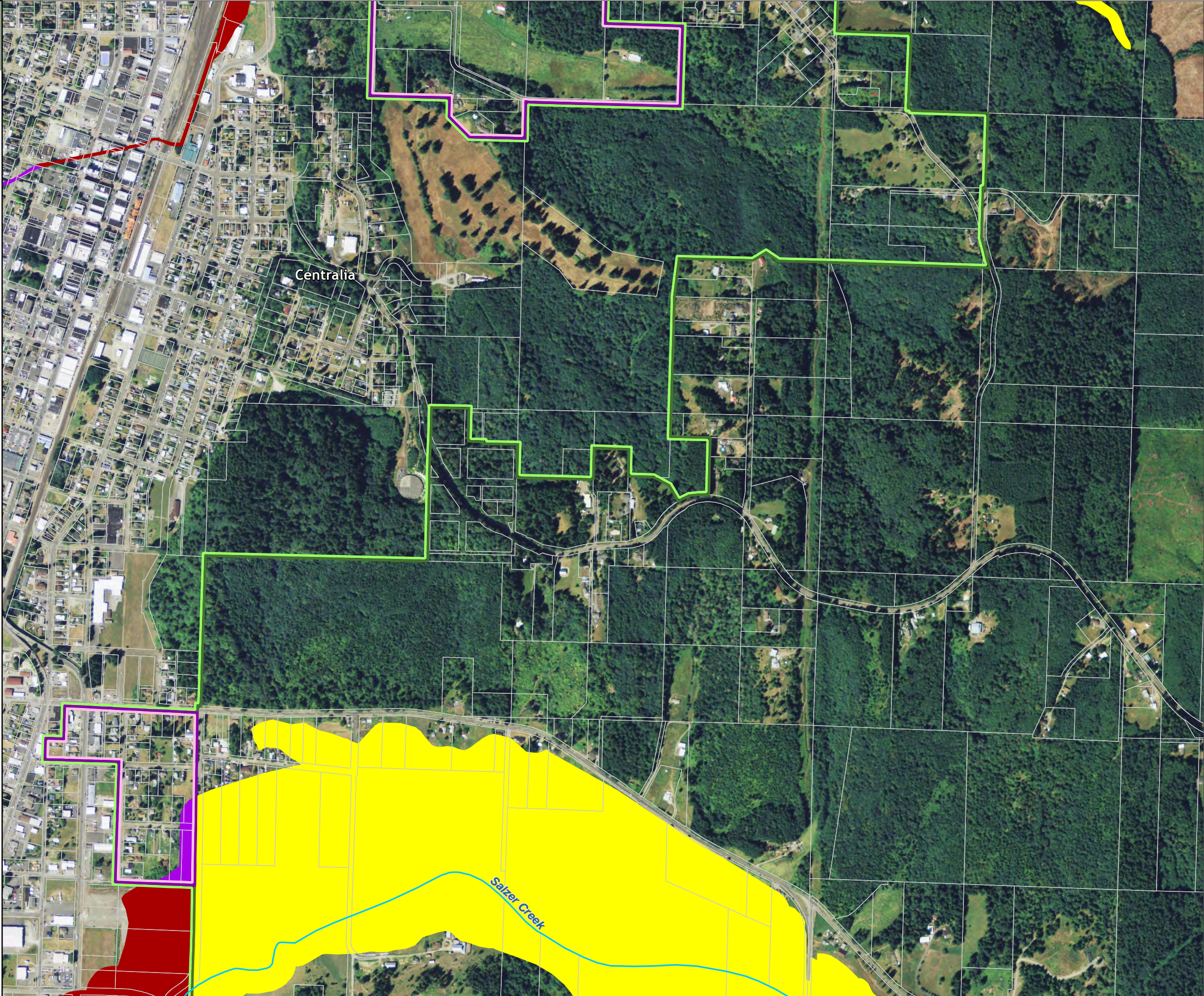
Data: Lewis County, USFWS NWI, FEMA, WA DNR, WSDOT, NRCS NAIP

Shoreline jurisdiction boundaries depicted on this map are approximate. They have not been formally delineated or surveyed and are intended for planning purposes only. Additional site-specific evaluation may be needed to confirm/verify information shown on this map.

Lewis County Coalition



City of Morton City of Winlock

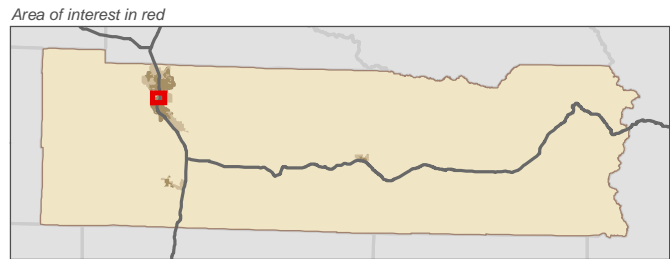





Lewis County, Washington  
Shoreline Master Program

**Map 26B -  
Shoreline Environment Designations**  
Figure: Centralia 9  
Date: 6/3/2014

- Shoreline Environment Designation**
- |                   |                       |
|-------------------|-----------------------|
| Aquatic           | Urban Conservancy     |
| Natural           | High Intensity        |
| Rural Conservancy | Shoreline Residential |
- SMA Rivers & Streams  
 SMA Lakes  
 Parcels  
 Highways  
 City  
 UGA



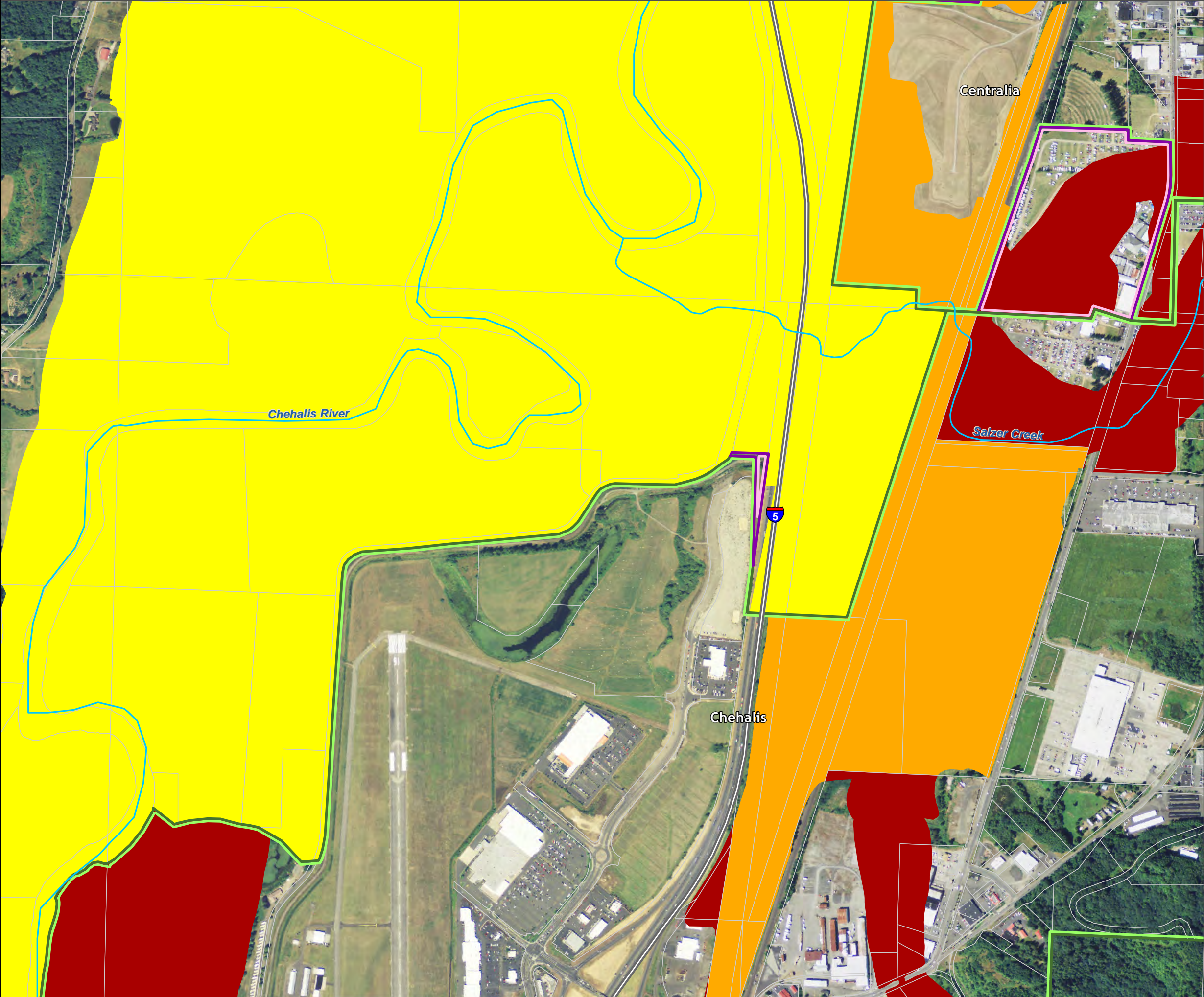
Data: Lewis County, USFWS NWI, FEMA, WA DNR, WSDOT, NRCS NAIP

Shoreline jurisdiction boundaries depicted on this map are approximate. They have not been formally delineated or surveyed and are intended for planning purposes only. Additional site-specific evaluation may be needed to confirm/verify information shown on this map.

**Lewis County Coalition**



City of Morton City of Winlock





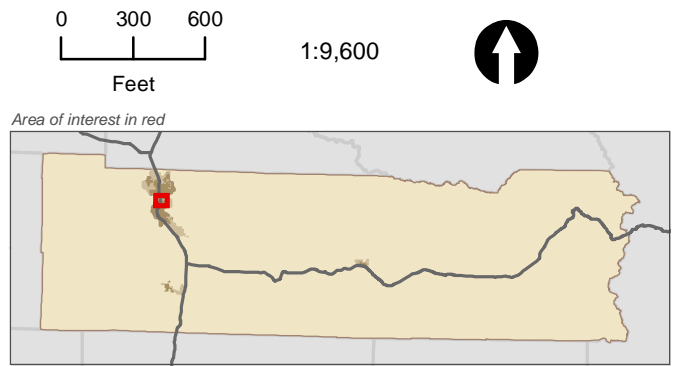
Lewis County, Washington  
Shoreline Master Program

**Map 26B -  
Shoreline Environment Designations**  
Figure: Chehalis 1  
Date: 6/3/2014

**Shoreline Environment Designation**

Aquatic	Urban Conservancy
Natural	High Intensity
Rural Conservancy	Shoreline Residential

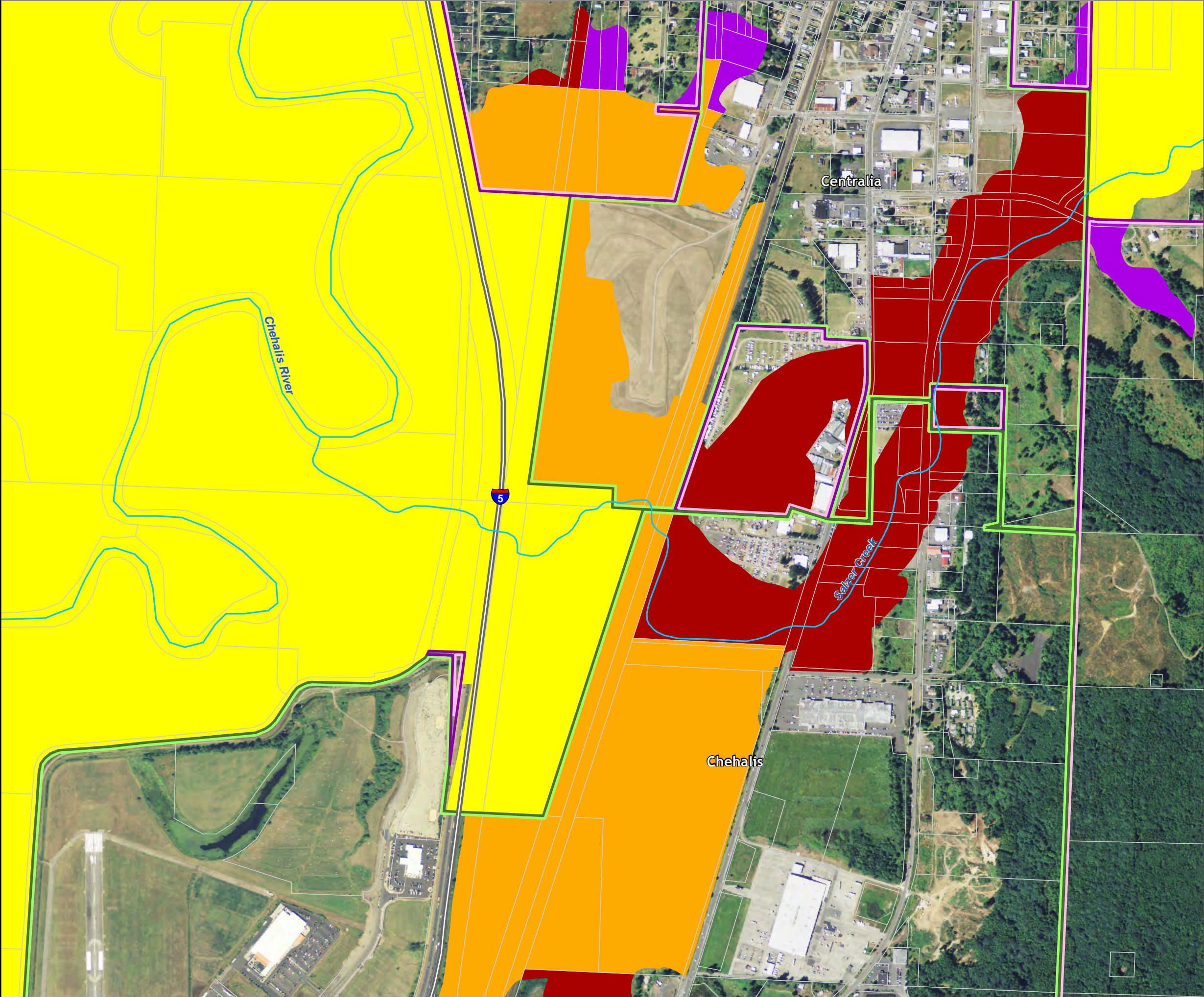
SMA Rivers & Streams  
 SMA Lakes  
 Parcels  
 Highways  
 City  
 UGA



Data: Lewis County, USFWS NWI, FEMA, WA DNR, WSDOT, NRCS NAIP

Shoreline jurisdiction boundaries depicted on this map are approximate. They have not been formally delineated or surveyed and are intended for planning purposes only. Additional site-specific evaluation may be needed to confirm/verify information shown on this map.

**Lewis County Coalition**





Lewis County, Washington  
Shoreline Master Program

Map 26B -  
Shoreline Environment Designations  
Figure: Chehalis 2

Date: 6/3/2014

Shoreline Environment Designation

- Aquatic
- Natural
- Rural Conservancy
- Urban Conservancy
- High Intensity
- Shoreline Residential

SMA Rivers & Streams

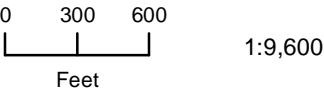
SMA Lakes

Parcels

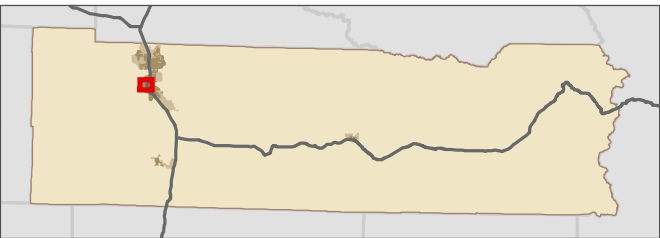
Highways

City

UGA



Area of interest in red



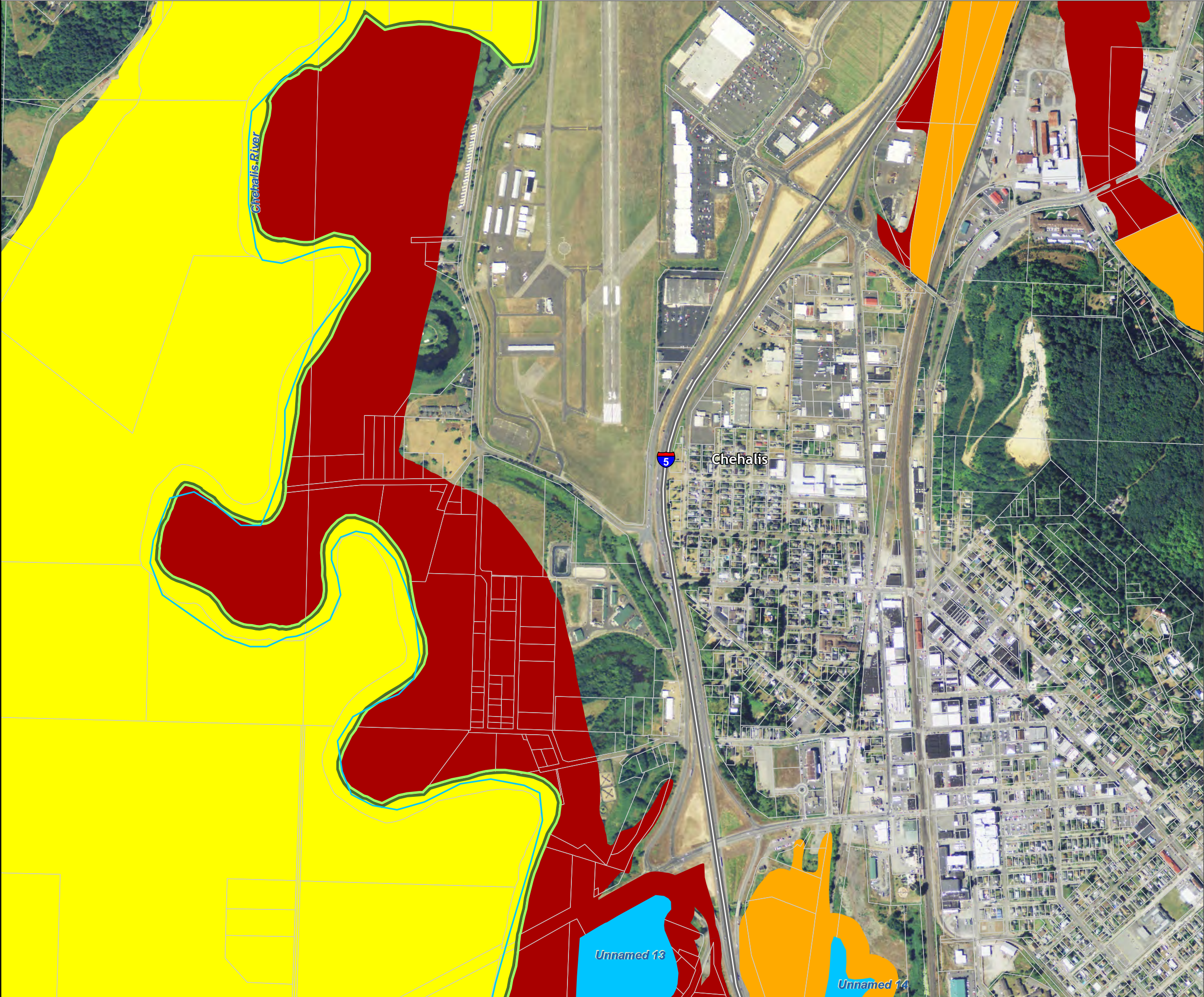
Data: Lewis County, USFWS NWI, FEMA,  
WA DNR, WSDOT, NRCS NAIP

Shoreline jurisdiction boundaries depicted on this map are approximate. They have not been formally delineated or surveyed and are intended for planning purposes only. Additional site-specific evaluation may be needed to confirm/verify information shown on this map.

Lewis County Coalition



City of Morton City of Winlock





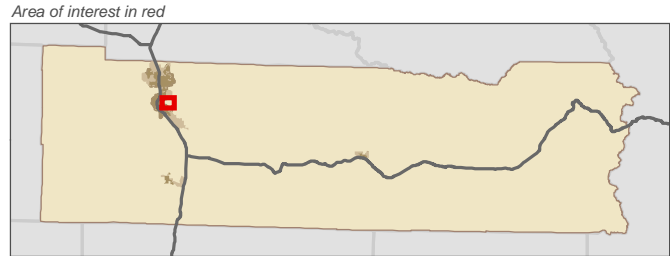

Lewis County, Washington  
Shoreline Master Program

Map 26B -  
Shoreline Environment Designations  
Figure: Chehalis 3  
Date: 6/3/2014

**Shoreline Environment Designation**

Aquatic	Urban Conservancy
Natural	High Intensity
Rural Conservancy	Shoreline Residential

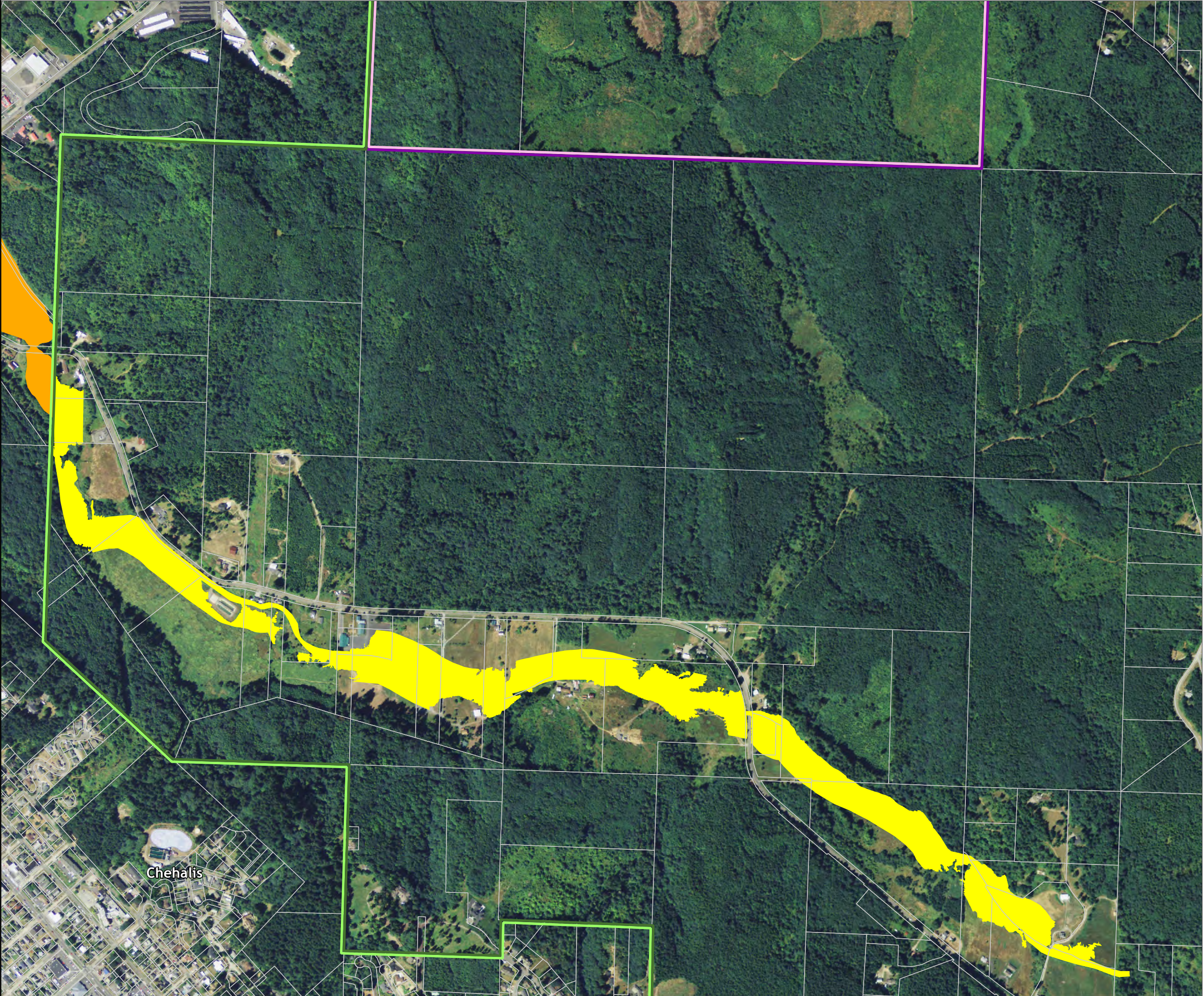
SMA Rivers & Streams  
 SMA Lakes  
 Parcels  
 Highways  
 City  
 UGA



Data: Lewis County, USFWS NWI, FEMA, WA DNR, WSDOT, NRCS NAIP

Shoreline jurisdiction boundaries depicted on this map are approximate. They have not been formally delineated or surveyed and are intended for planning purposes only. Additional site-specific evaluation may be needed to confirm/verify information shown on this map.

Lewis County Coalition





Lewis County, Washington  
Shoreline Master Program

Map 26B -  
Shoreline Environment Designations  
Figure: Chehalis 4

Date: 6/3/2014

Shoreline Environment Designation

- Aquatic
- Natural
- Rural Conservancy
- Urban Conservancy
- High Intensity
- Shoreline Residential

SMA Rivers & Streams

SMA Lakes

Parcels

Highways

City

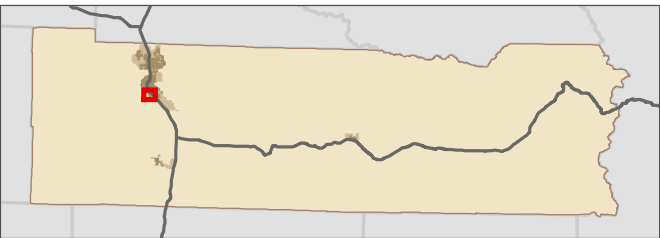
UGA

0 300 600  
Feet

1:9,600



Area of interest in red



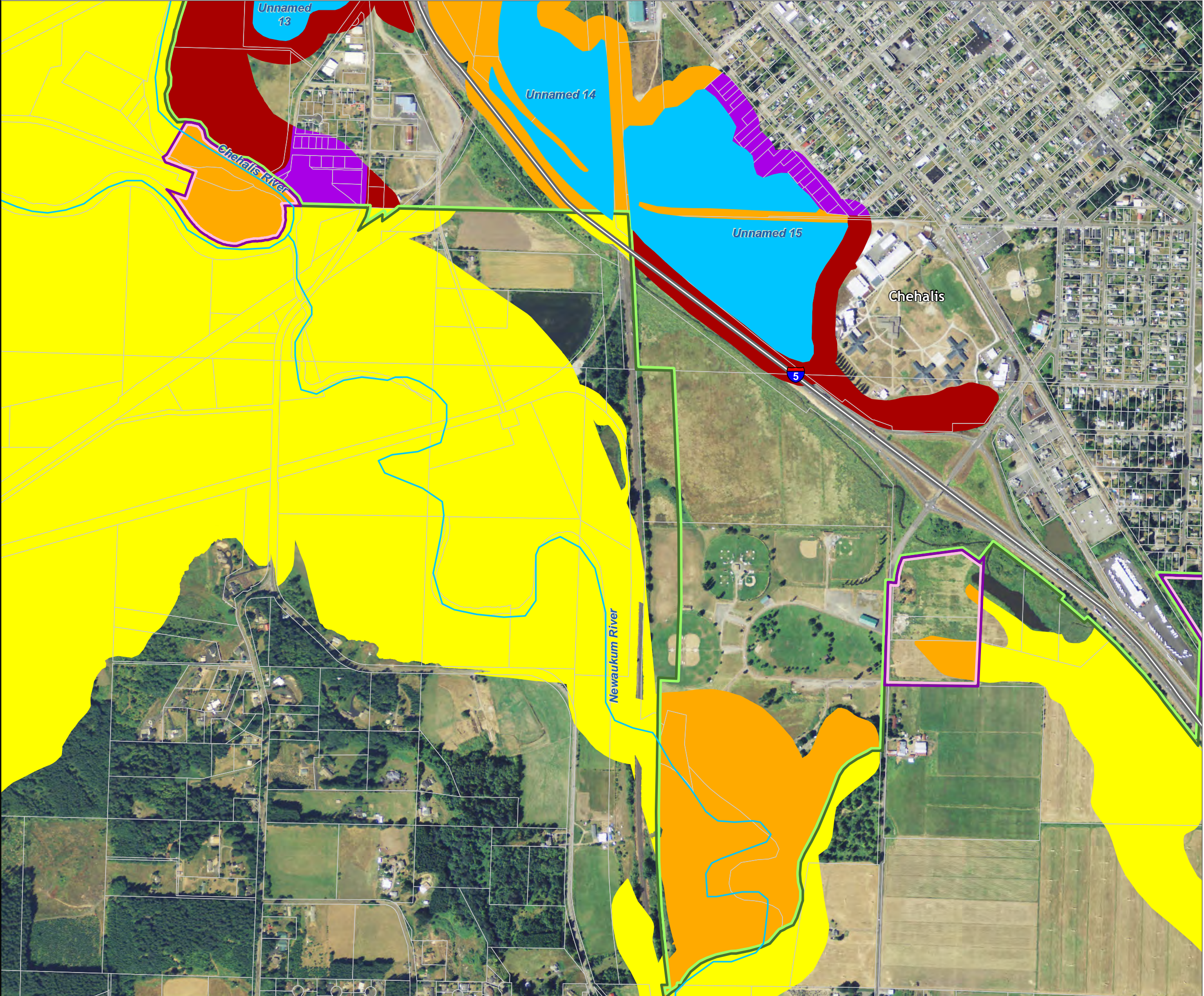
Data: Lewis County, USFWS NWI, FEMA,  
WA DNR, WSDOT, NRCS NAIP

Shoreline jurisdiction boundaries depicted on this map are approximate. They have not been formally delineated or surveyed and are intended for planning purposes only. Additional site-specific evaluation may be needed to confirm/verify information shown on this map.

Lewis County Coalition



City of Morton City of Winlock





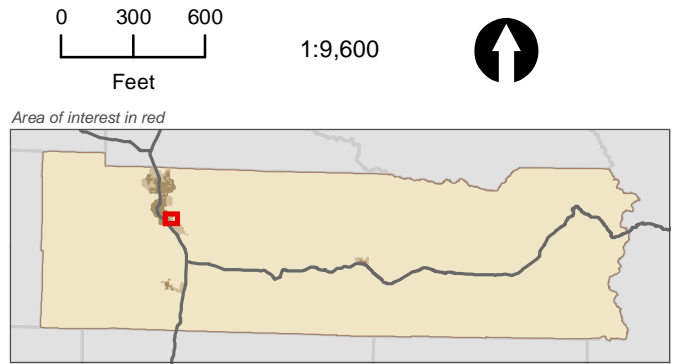
Lewis County, Washington  
Shoreline Master Program

Map 26B -  
Shoreline Environment Designations  
Figure: Chehalis 5  
Date: 6/3/2014

**Shoreline Environment Designation**

Aquatic	Urban Conservancy
Natural	High Intensity
Rural Conservancy	Shoreline Residential

SMA Rivers & Streams  
 SMA Lakes  
 Parcels  
 Highways  
 City  
 UGA



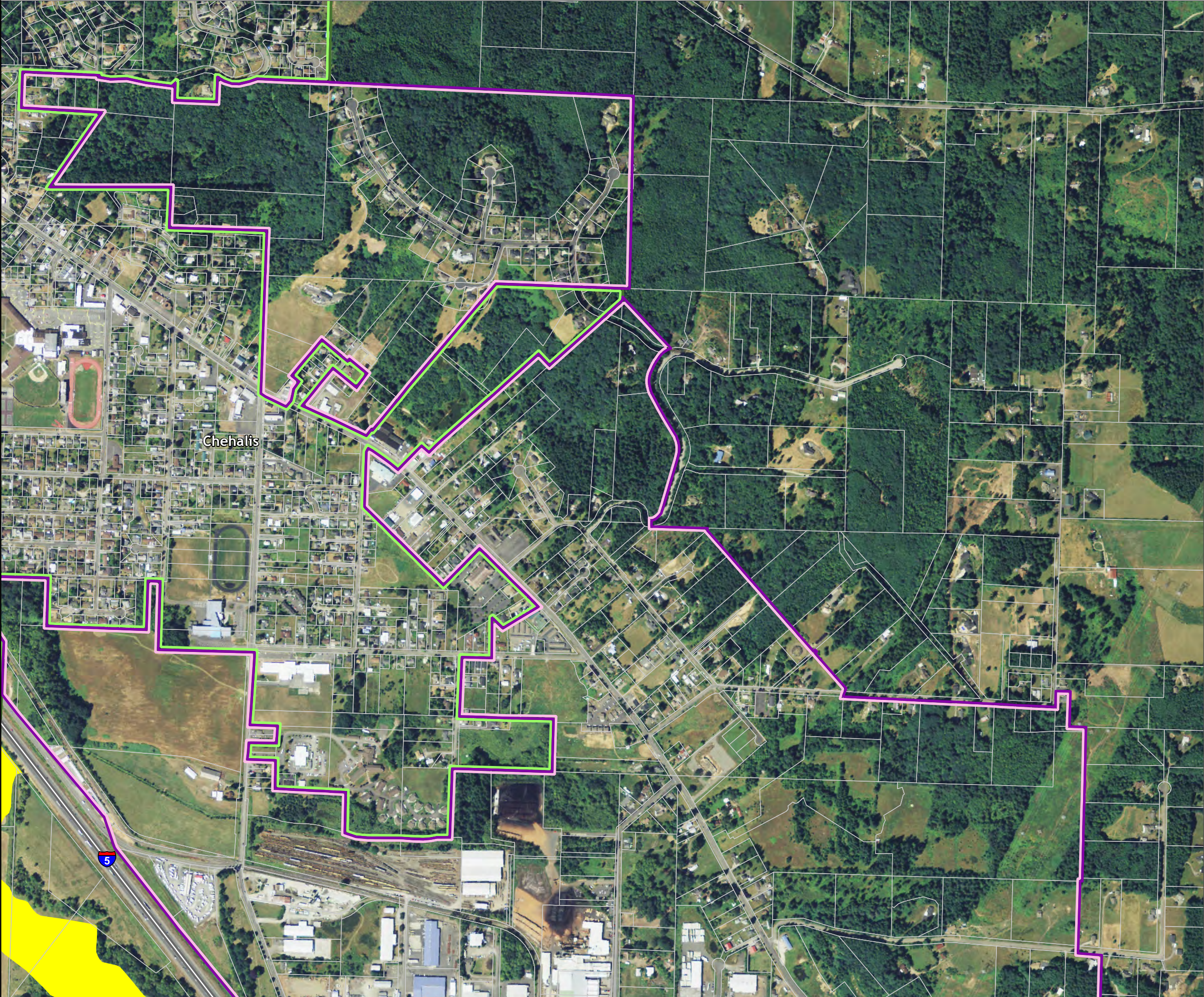
Data: Lewis County, USFWS NWI, FEMA, WA DNR, WSDOT, NRCS NAIP

Shoreline jurisdiction boundaries depicted on this map are approximate. They have not been formally delineated or surveyed and are intended for planning purposes only. Additional site-specific evaluation may be needed to confirm/verify information shown on this map.

Lewis County Coalition



City of Morton City of Winlock





# Lewis County, Washington Shoreline Master Program

## Map 26B - Shoreline Environment Designations Figure: Chehalis 6

Date: 6/3/2014

### Shoreline Environment Designation

- Aquatic
- Natural
- Rural Conservancy
- Urban Conservancy
- High Intensity
- Shoreline Residential
- SMA Rivers & Streams
- SMA Lakes
- Parcels
- Highways
- City
- UGA

0 300 600  
Feet

1:9,600

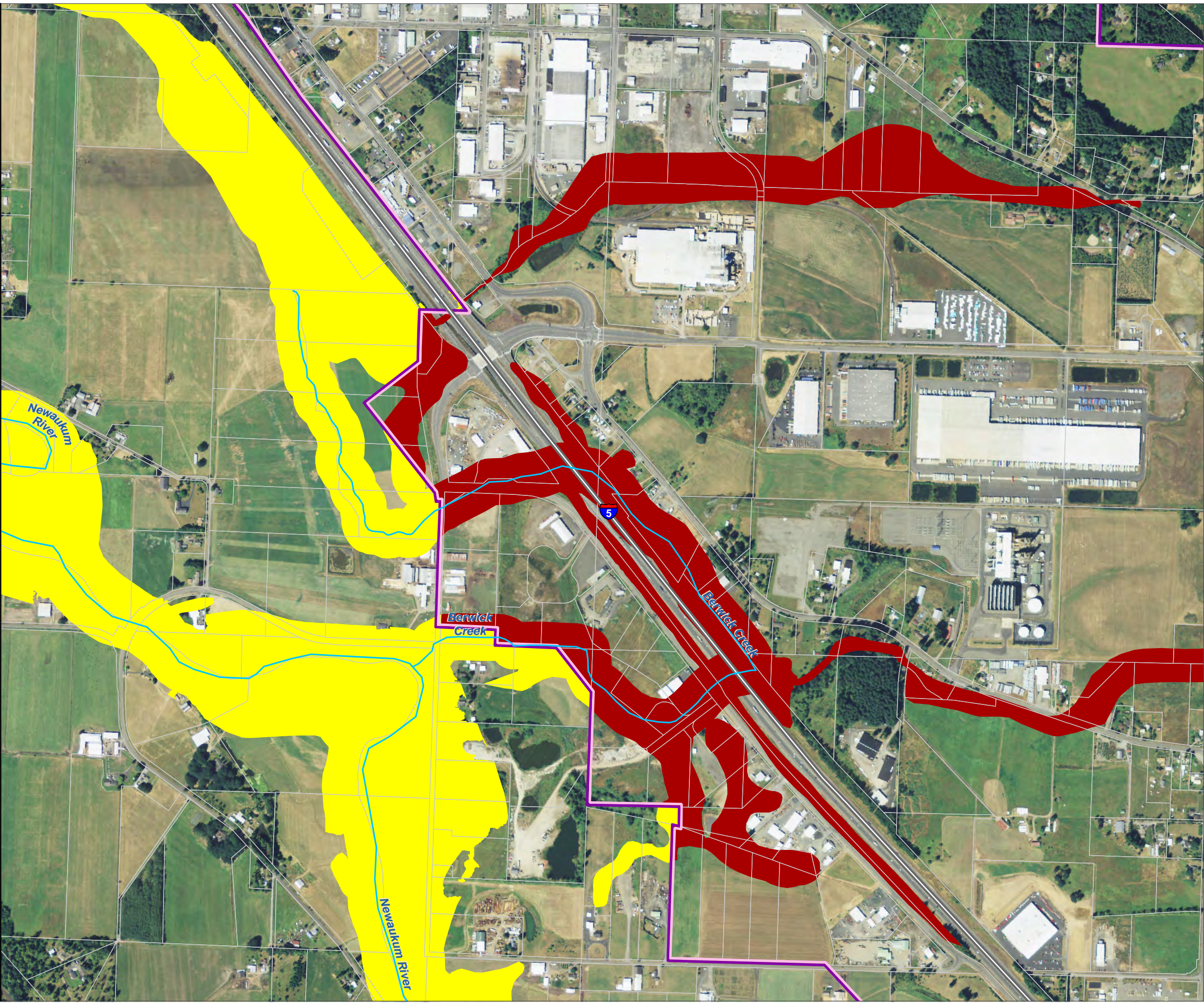
Area of interest in red

Data: Lewis County, USFWS NWI, FEMA, WA DNR, WSDOT, NRCS NAIP

Shoreline jurisdiction boundaries depicted on this map are approximate. They have not been formally delineated or surveyed and are intended for planning purposes only. Additional site-specific evaluation may be needed to confirm/verify information shown on this map.

### Lewis County Coalition













City of Morton City of Winlock

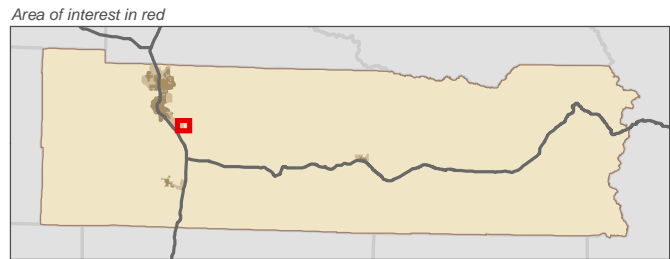





Lewis County, Washington  
Shoreline Master Program

**Map 26B -  
Shoreline Environment Designations**  
Figure: Chehalis 7  
Date: 6/3/2014

- Shoreline Environment Designation**
- |   |   |
|---|---|
|  Aquatic           |  Urban Conservancy     |
|  Natural           |  High Intensity        |
|  Rural Conservancy |  Shoreline Residential |
-  SMA Rivers & Streams
-  SMA Lakes
-  Parcels
-  Highways
-  City
-  UGA



Data: Lewis County, USFWS NWI, FEMA,  
WA DNR, WSDOT, NRCS NAIP

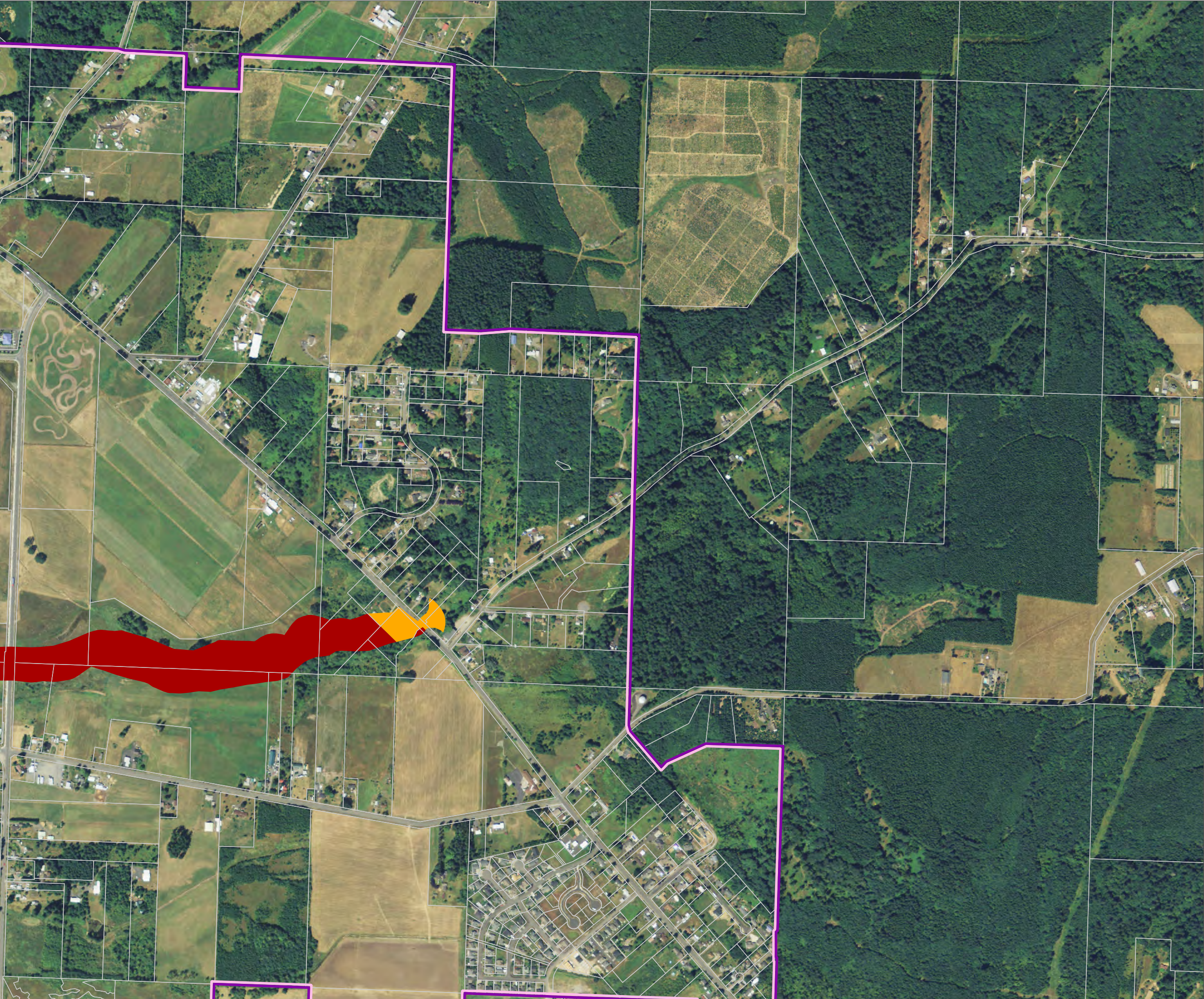
Shoreline jurisdiction boundaries depicted on this map are approximate. They have not been formally delineated or surveyed and are intended for planning purposes only. Additional site-specific evaluation may be needed to confirm/verify information shown on this map.

**Lewis County Coalition**



City of Morton   City of Winlock



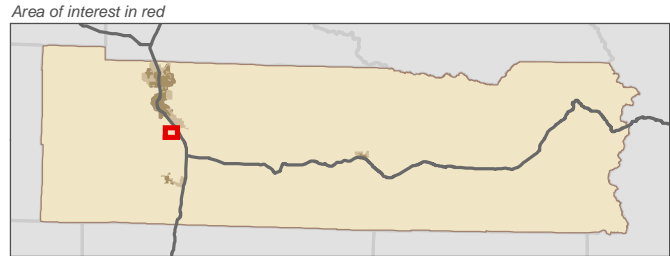





Lewis County, Washington  
Shoreline Master Program

Map 26B -  
Shoreline Environment Designations  
Figure: Chehalis 8  
Date: 6/3/2014

- Shoreline Environment Designation**
- Aquatic
  - Natural
  - Rural Conservancy
  - Urban Conservancy
  - High Intensity
  - Shoreline Residential
- SMA Rivers & Streams
- SMA Lakes
- Parcels
- Highways
- City
- UGA



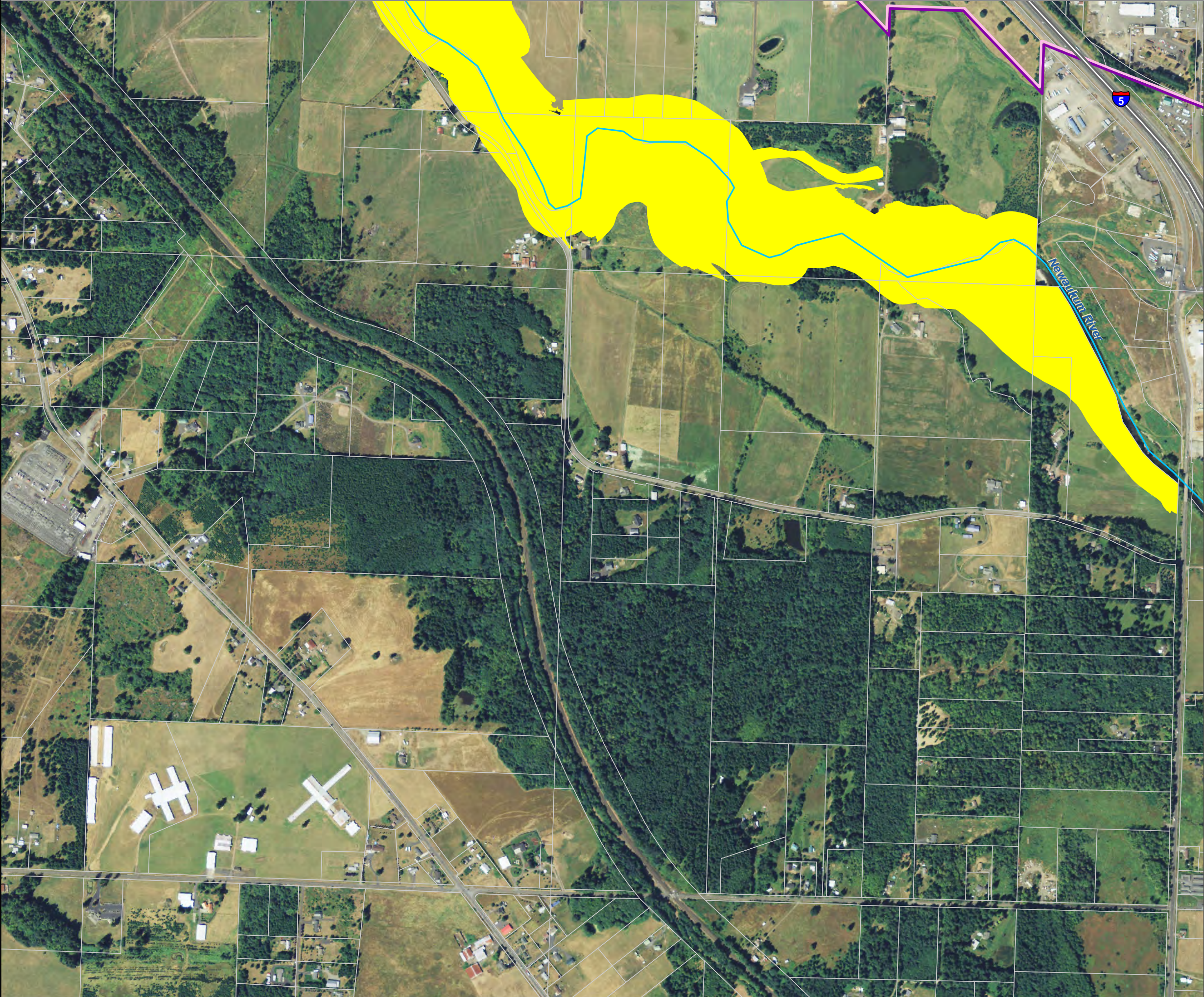
Data: Lewis County, USFWS NWI, FEMA, WA DNR, WSDOT, NRCS NAIP

Shoreline jurisdiction boundaries depicted on this map are approximate. They have not been formally delineated or surveyed and are intended for planning purposes only. Additional site-specific evaluation may be needed to confirm/verify information shown on this map.

Lewis County Coalition



City of Morton City of Winlock

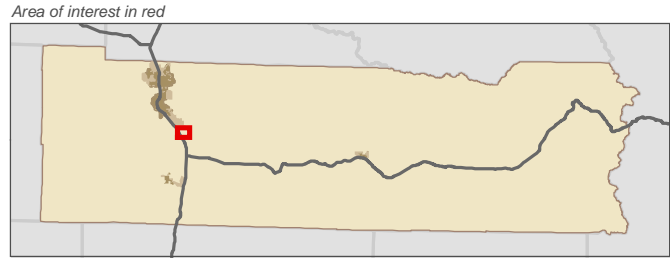





Lewis County, Washington  
Shoreline Master Program

Map 26B -  
Shoreline Environment Designations  
Figure: Chehalis 9  
Date: 6/3/2014

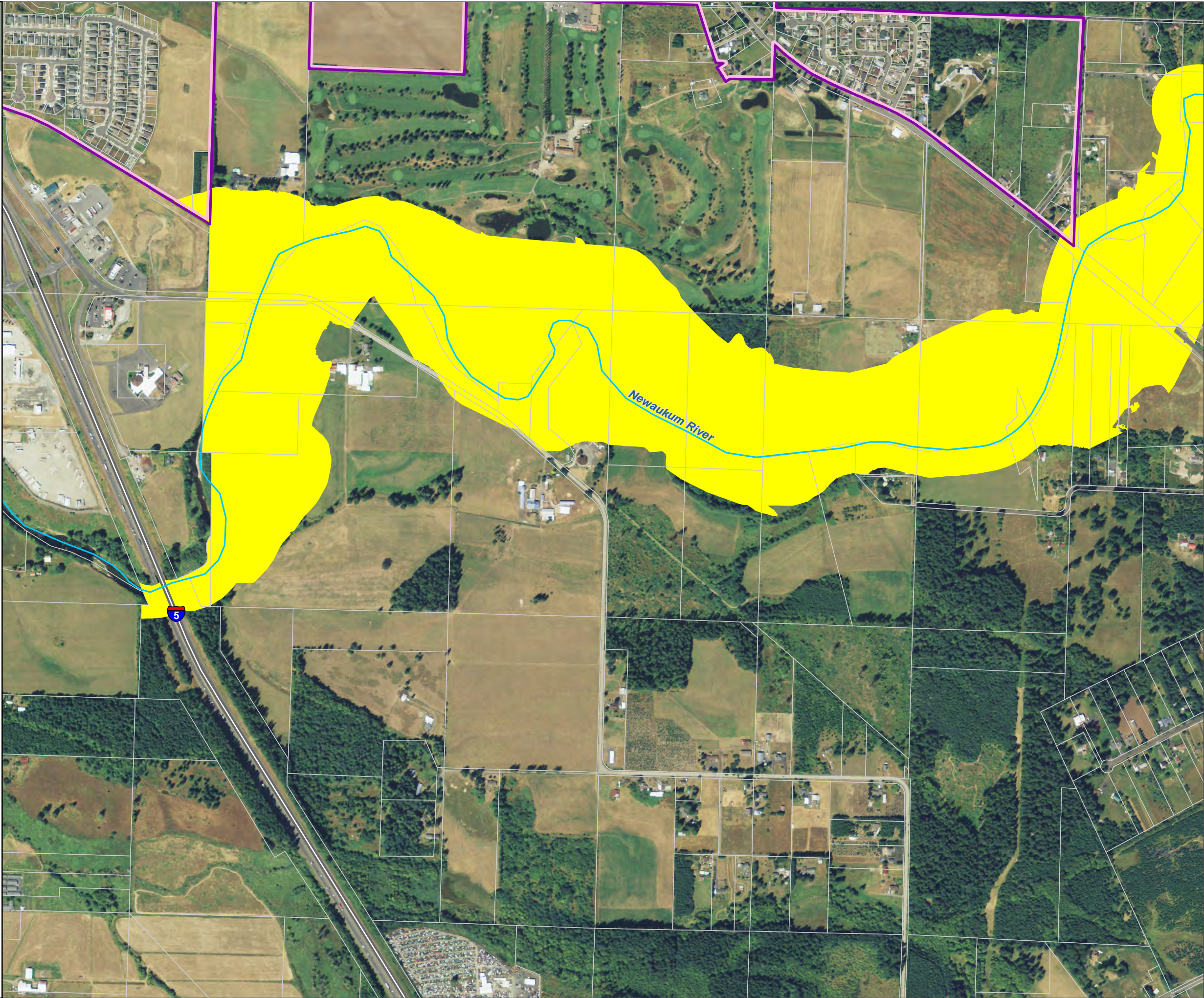
- Shoreline Environment Designation**
- Aquatic
  - Natural
  - Rural Conservancy
  - Urban Conservancy
  - High Intensity
  - Shoreline Residential
- SMA Rivers & Streams
- SMA Lakes
- Parcels
- Highways
- City
- UGA



Data: Lewis County, USFWS NWI, FEMA, WA DNR, WSDOT, NRCS NAIP

Shoreline jurisdiction boundaries depicted on this map are approximate. They have not been formally delineated or surveyed and are intended for planning purposes only. Additional site-specific evaluation may be needed to confirm/verify information shown on this map.

Lewis County Coalition





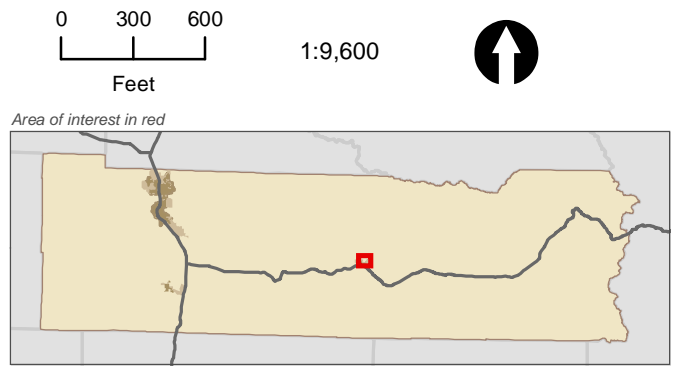




Lewis County, Washington  
Shoreline Master Program

**Map 26B -  
Shoreline Environment Designations**  
Figure: Morton 2  
Date: 6/3/2014

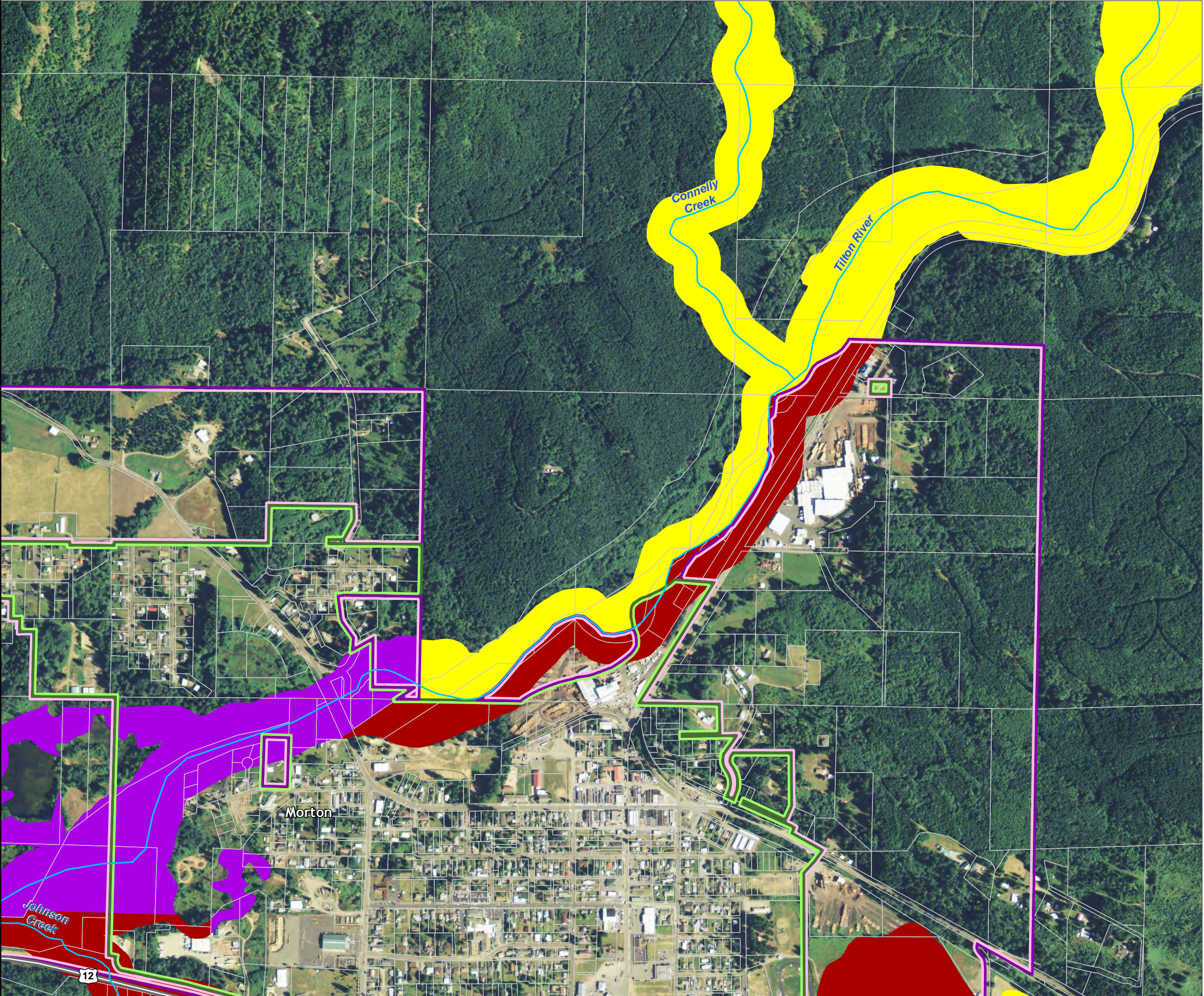
- Shoreline Environment Designation**
- Aquatic
  - Natural
  - Rural Conservancy
  - Urban Conservancy
  - High Intensity
  - Shoreline Residential
- SMA Rivers & Streams
- SMA Lakes
- Parcels
- Highways
- City
- UGA



Data: Lewis County, USFWS NWI, FEMA, WA DNR, WSDOT, NRCS NAIP

Shoreline jurisdiction boundaries depicted on this map are approximate. They have not been formally delineated or surveyed and are intended for planning purposes only. Additional site-specific evaluation may be needed to confirm/verify information shown on this map.

Lewis County Coalition






Lewis County, Washington  
Shoreline Master Program

Map 26B -  
Shoreline Environment Designations  
Figure: Morton 3  
Date: 6/3/2014

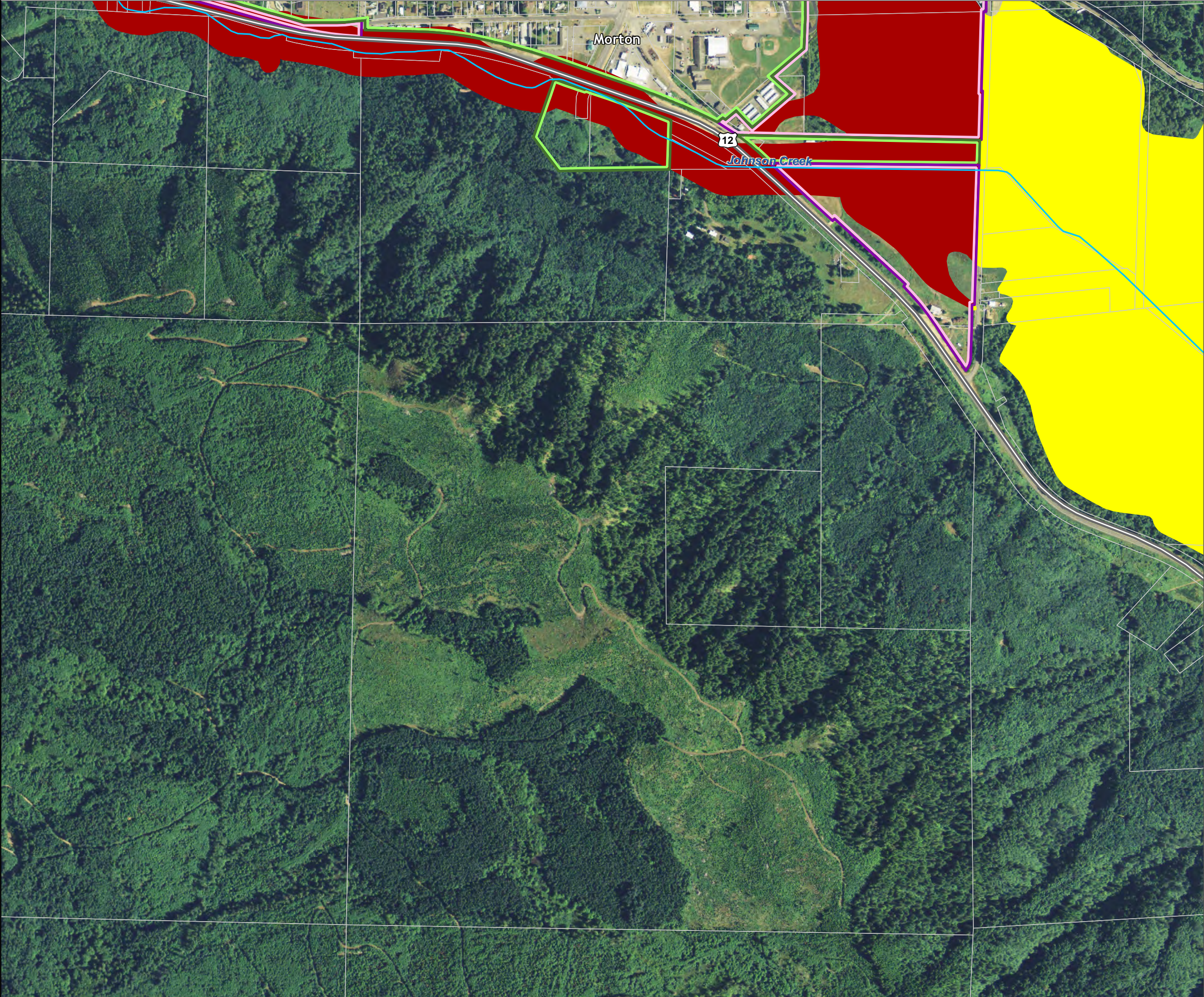
- Shoreline Environment Designation
- Aquatic
  - Natural
  - Rural Conservancy
  - Urban Conservancy
  - High Intensity
  - Shoreline Residential
- SMA Rivers & Streams
- SMA Lakes
- Parcels
- Highways
- City
- UGA



Data: Lewis County, USFWS NWI, FEMA, WA DNR, WSDOT, NRCS NAIP

Shoreline jurisdiction boundaries depicted on this map are approximate. They have not been formally delineated or surveyed and are intended for planning purposes only. Additional site-specific evaluation may be needed to confirm/verify information shown on this map.

Lewis County Coalition





Lewis County, Washington  
Shoreline Master Program

Map 26B -  
Shoreline Environment Designations

Figure: Packwood 1

Date: 6/3/2014

Shoreline Environment Designation

- |   |   |
|---|---|
|  Aquatic           |  Urban Conservancy     |
|  Natural           |  High Intensity        |
|  Rural Conservancy |  Shoreline Residential |

 SMA Rivers & Streams

 SMA Lakes

 Parcels

 Highways

 City

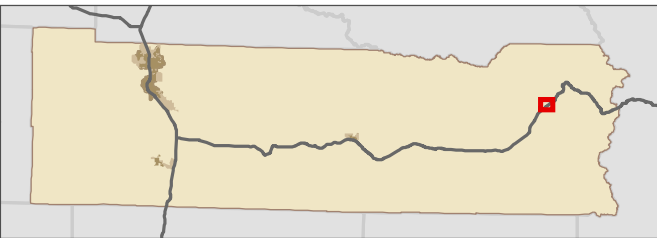
 UGA

0 300 600  
Feet

1:9,600



Area of interest in red



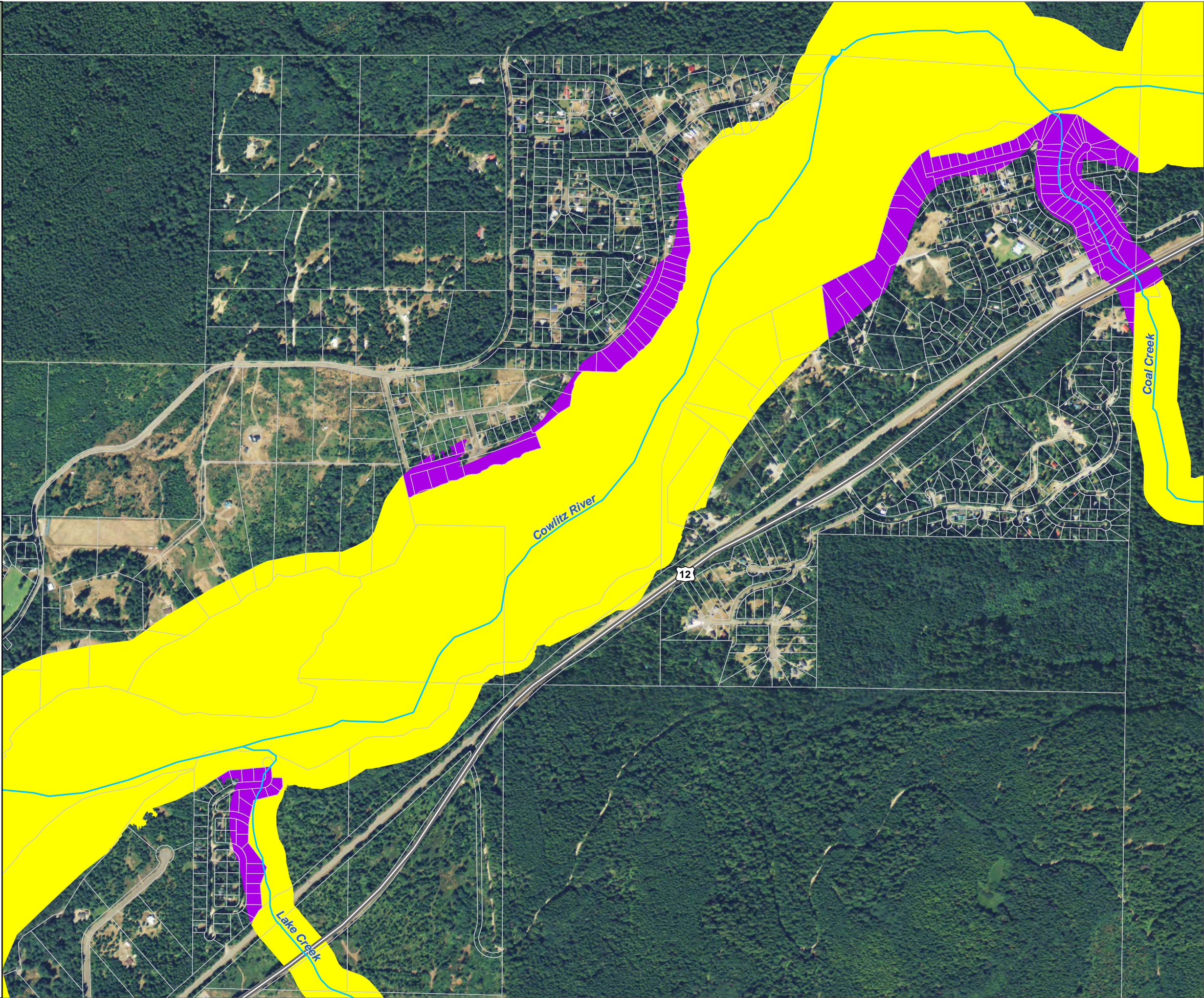
Data: Lewis County, USFWS NWI, FEMA,  
WA DNR, WSDOT, NRCS NAIP

Shoreline jurisdiction boundaries depicted on this map are approximate. They have not been formally delineated or surveyed and are intended for planning purposes only. Additional site-specific evaluation may be needed to confirm/verify information shown on this map.

Lewis County Coalition



City of Morton City of Winlock





Lewis County, Washington  
Shoreline Master Program

Map 26B -  
Shoreline Environment Designations  
Figure: Packwood 2  
Date: 6/3/2014

**Shoreline Environment Designation**

Aquatic	Urban Conservancy
Natural	High Intensity
Rural Conservancy	Shoreline Residential

SMA Rivers & Streams

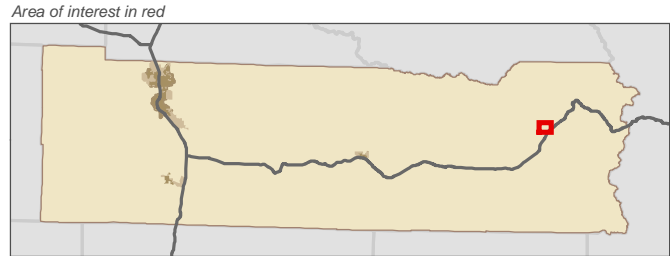

SMA Lakes

Parcels

Highways

City

UGA



Data: Lewis County, USFWS NWI, FEMA, WA DNR, WSDOT, NRCS NAIP

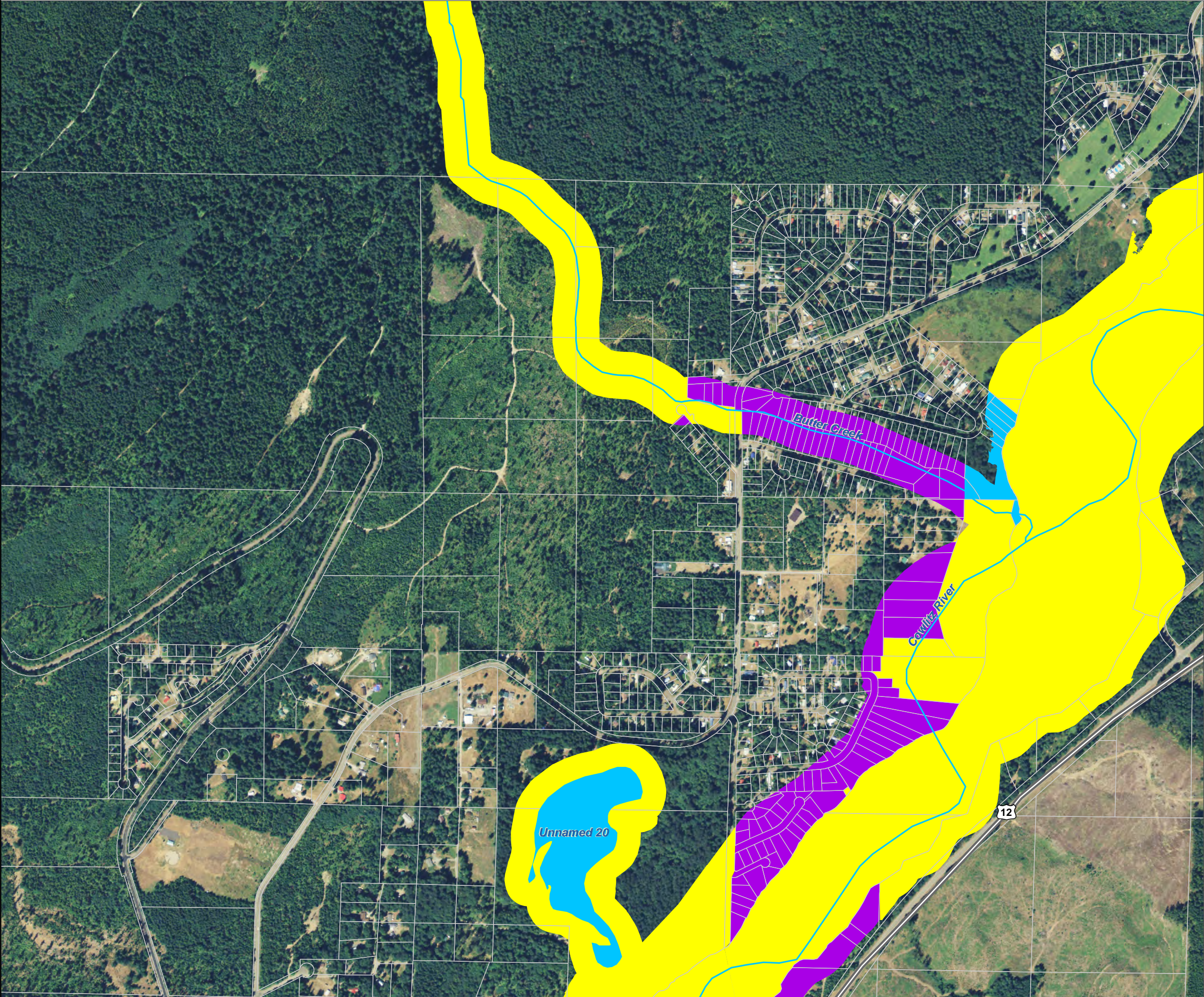
Shoreline jurisdiction boundaries depicted on this map are approximate. They have not been formally delineated or surveyed and are intended for planning purposes only. Additional site-specific evaluation may be needed to confirm/verify information shown on this map.

**Lewis County Coalition**



City of Morton   City of Winlock



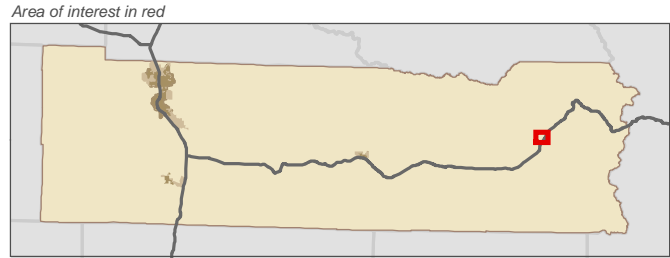





Lewis County, Washington  
Shoreline Master Program

**Map 26B -  
Shoreline Environment Designations**  
Figure: Packwood 3  
Date: 6/3/2014

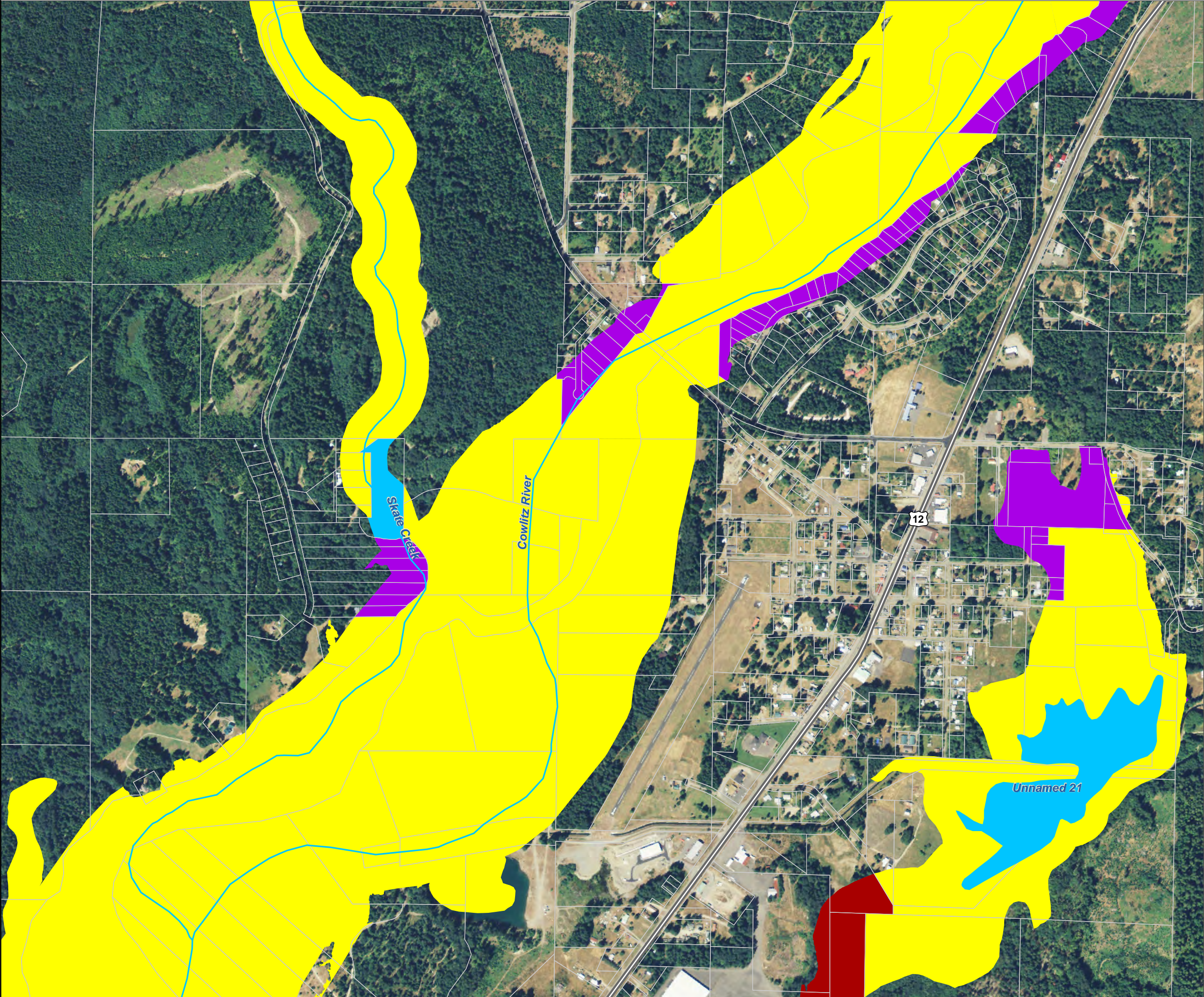
- Shoreline Environment Designation**
- |                   |                       |
|-------------------|-----------------------|
| Aquatic           | Urban Conservancy     |
| Natural           | High Intensity        |
| Rural Conservancy | Shoreline Residential |
- SMA Rivers & Streams
- SMA Lakes
- Parcels
- Highways
- City
- UGA



Data: Lewis County, USFWS NWI, FEMA,  
WA DNR, WSDOT, NRCS NAIP

Shoreline jurisdiction boundaries depicted on this map are approximate. They have not been formally delineated or surveyed and are intended for planning purposes only. Additional site-specific evaluation may be needed to confirm/verify information shown on this map.

**Lewis County Coalition**

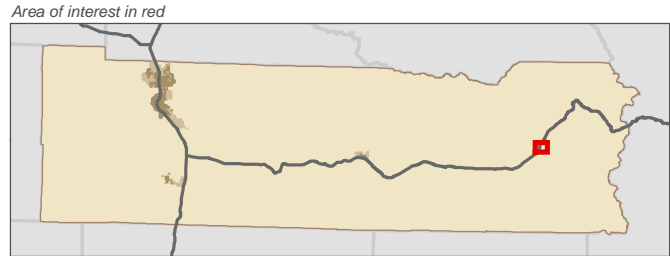





Lewis County, Washington  
Shoreline Master Program

**Map 26B -  
Shoreline Environment Designations**  
Figure: Packwood 4  
Date: 6/3/2014

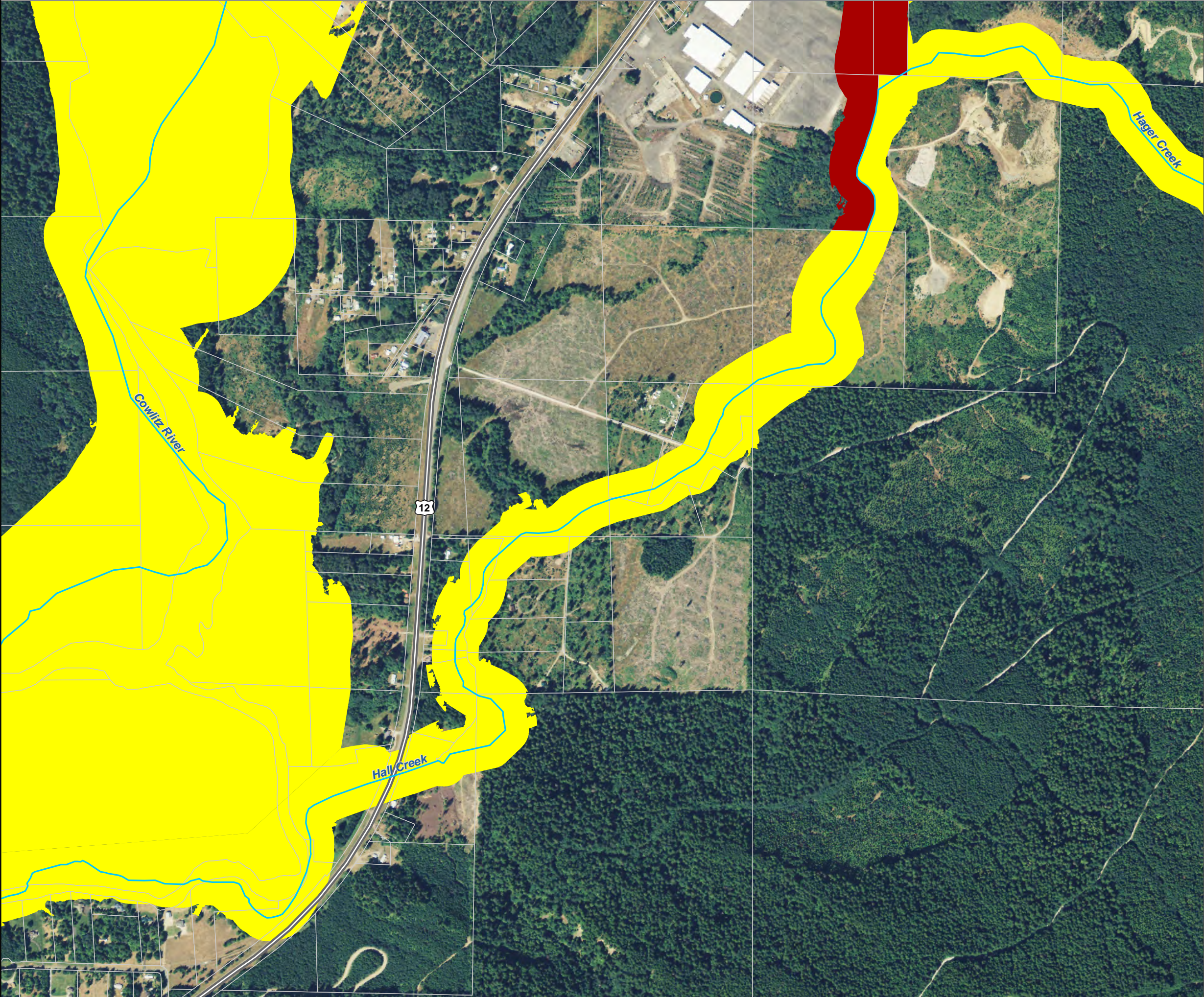
- Shoreline Environment Designation**
- Aquatic
  - Natural
  - Rural Conservancy
  - SMA Rivers & Streams
  - SMA Lakes
  - Parcels
  - Highways
  - City
  - UGA
  - Urban Conservancy
  - High Intensity
  - Shoreline Residential



Data: Lewis County, USFWS NWI, FEMA, WA DNR, WSDOT, NRCS NAIP

Shoreline jurisdiction boundaries depicted on this map are approximate. They have not been formally delineated or surveyed and are intended for planning purposes only. Additional site-specific evaluation may be needed to confirm/verify information shown on this map.

**Lewis County Coalition**

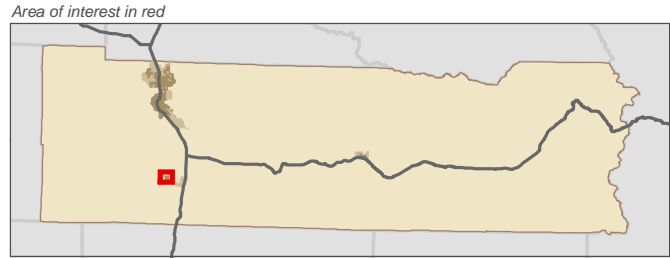





Lewis County, Washington  
Shoreline Master Program

Map 26B -  
Shoreline Environment Designations  
Figure: Winlock 1  
Date: 6/3/2014

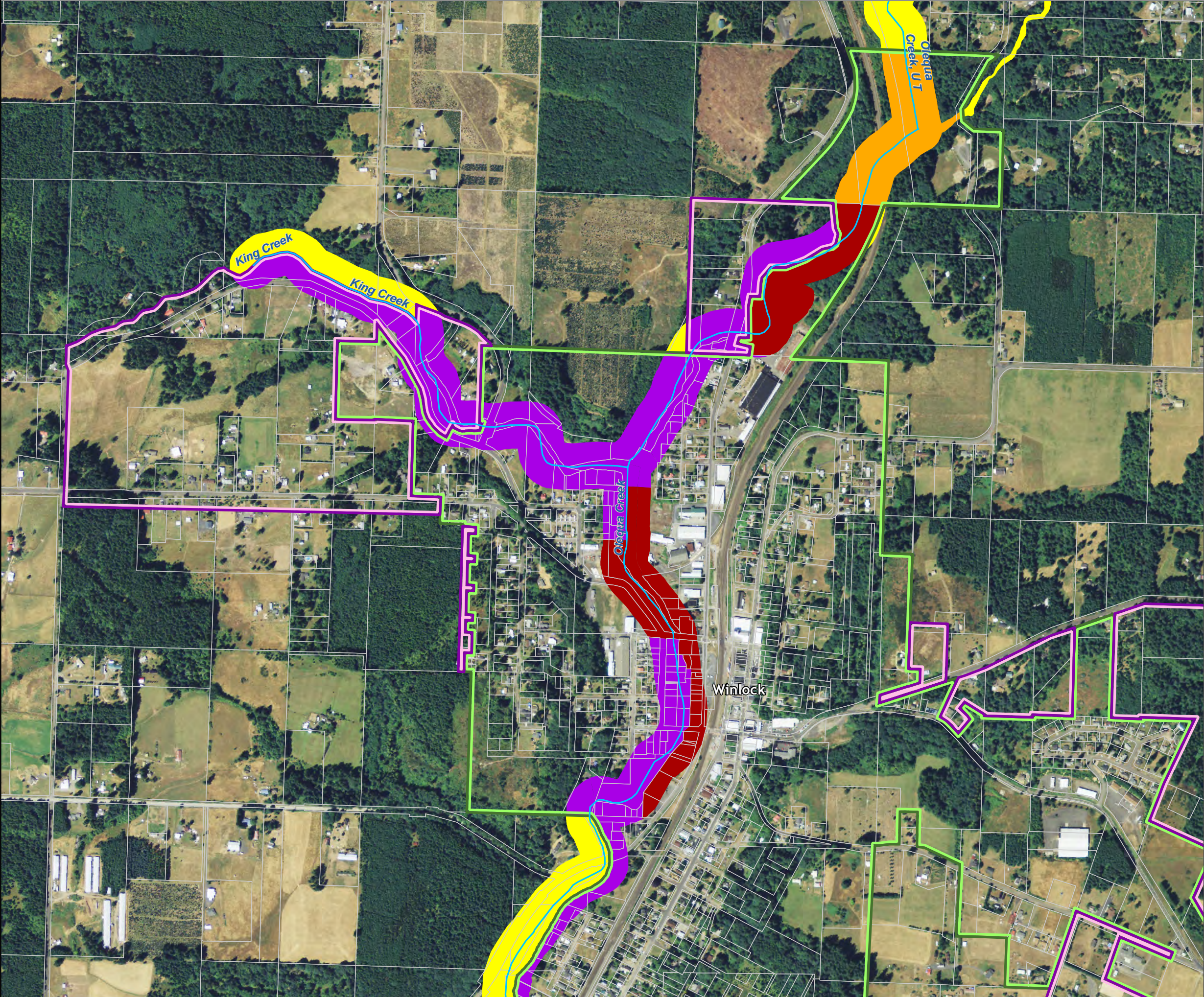
- Shoreline Environment Designation**
- Aquatic
  - Natural
  - Rural Conservancy
  - Urban Conservancy
  - High Intensity
  - Shoreline Residential
- SMA Rivers & Streams
- SMA Lakes
- Parcels
- Highways
- City
- UGA



Data: Lewis County, USFWS NWI, FEMA, WA DNR, WSDOT, NRCS NAIP

Shoreline jurisdiction boundaries depicted on this map are approximate. They have not been formally delineated or surveyed and are intended for planning purposes only. Additional site-specific evaluation may be needed to confirm/verify information shown on this map.

Lewis County Coalition

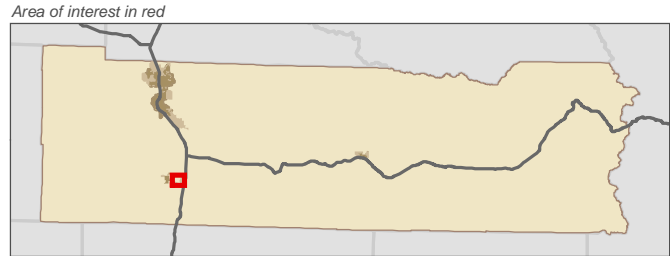





Lewis County, Washington  
Shoreline Master Program

Map 26B -  
Shoreline Environment Designations  
Figure: Winlock 2  
Date: 6/3/2014

- Shoreline Environment Designation
- Aquatic
  - Natural
  - Rural Conservancy
  - Urban Conservancy
  - High Intensity
  - Shoreline Residential
- SMA Rivers & Streams
- SMA Lakes
- Parcels
- Highways
- City
- UGA



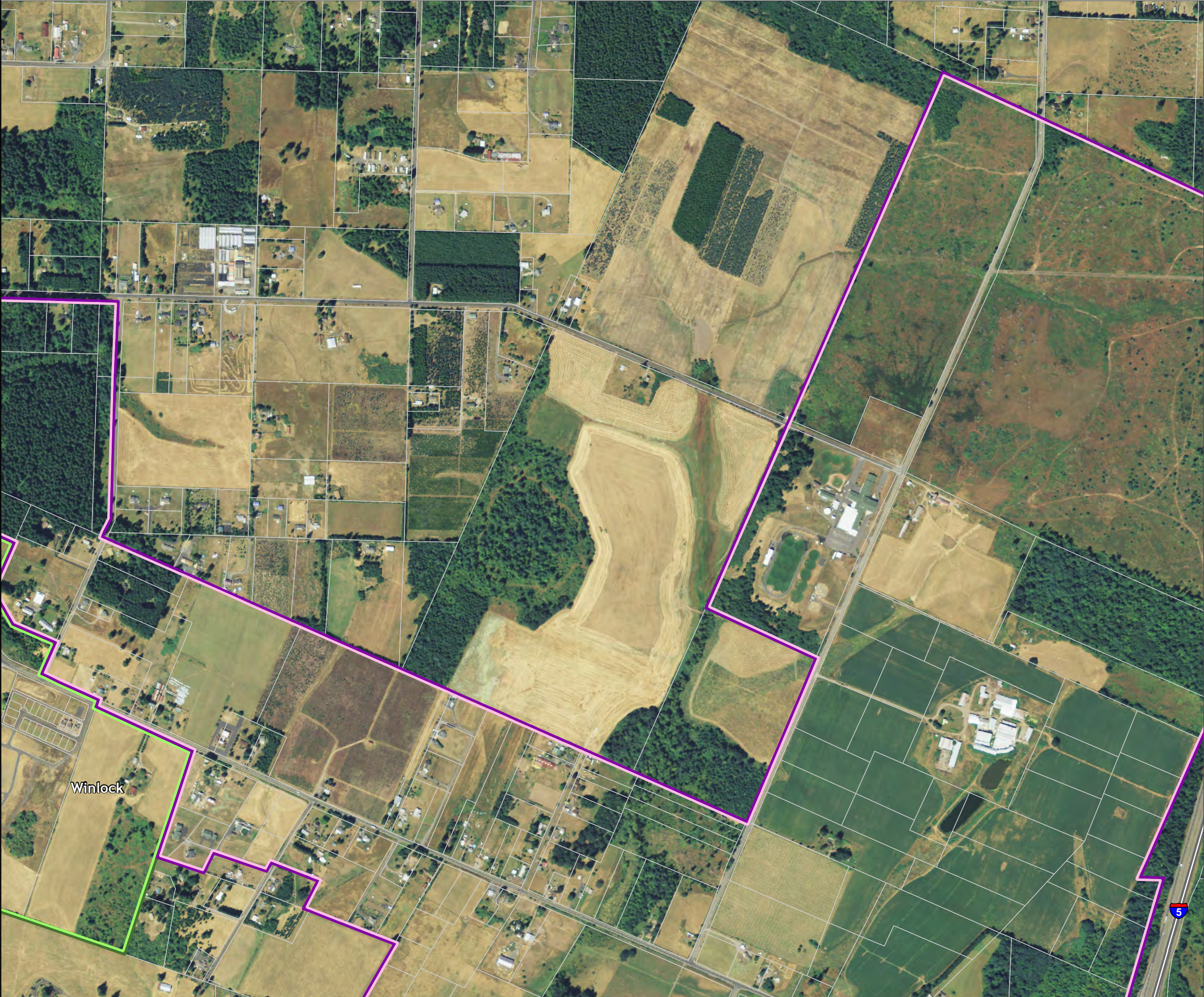
Data: Lewis County, USFWS NWI, FEMA, WA DNR, WSDOT, NRCS NAIP

Shoreline jurisdiction boundaries depicted on this map are approximate. They have not been formally delineated or surveyed and are intended for planning purposes only. Additional site-specific evaluation may be needed to confirm/verify information shown on this map.

Lewis County Coalition















City of Morton City of Winlock

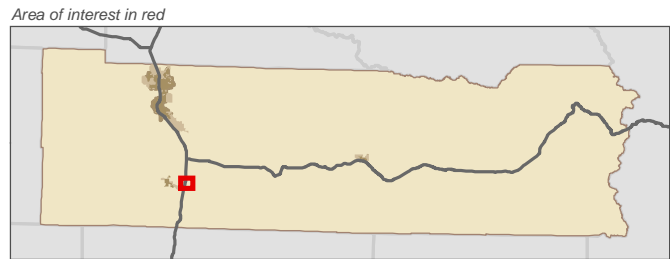





Lewis County, Washington  
Shoreline Master Program

**Map 26B -  
Shoreline Environment Designations**  
Figure: Winlock 3  
Date: 6/3/2014

- Shoreline Environment Designation**
- |   |   |
|---|---|
|  Aquatic           |  Urban Conservancy     |
|  Natural           |  High Intensity        |
|  Rural Conservancy |  Shoreline Residential |
-  SMA Rivers & Streams
-  SMA Lakes
-  Parcels
-  Highways
-  City
-  UGA



Data: Lewis County, USFWS NWI, FEMA, WA DNR, WSDOT, NRCS NAIP

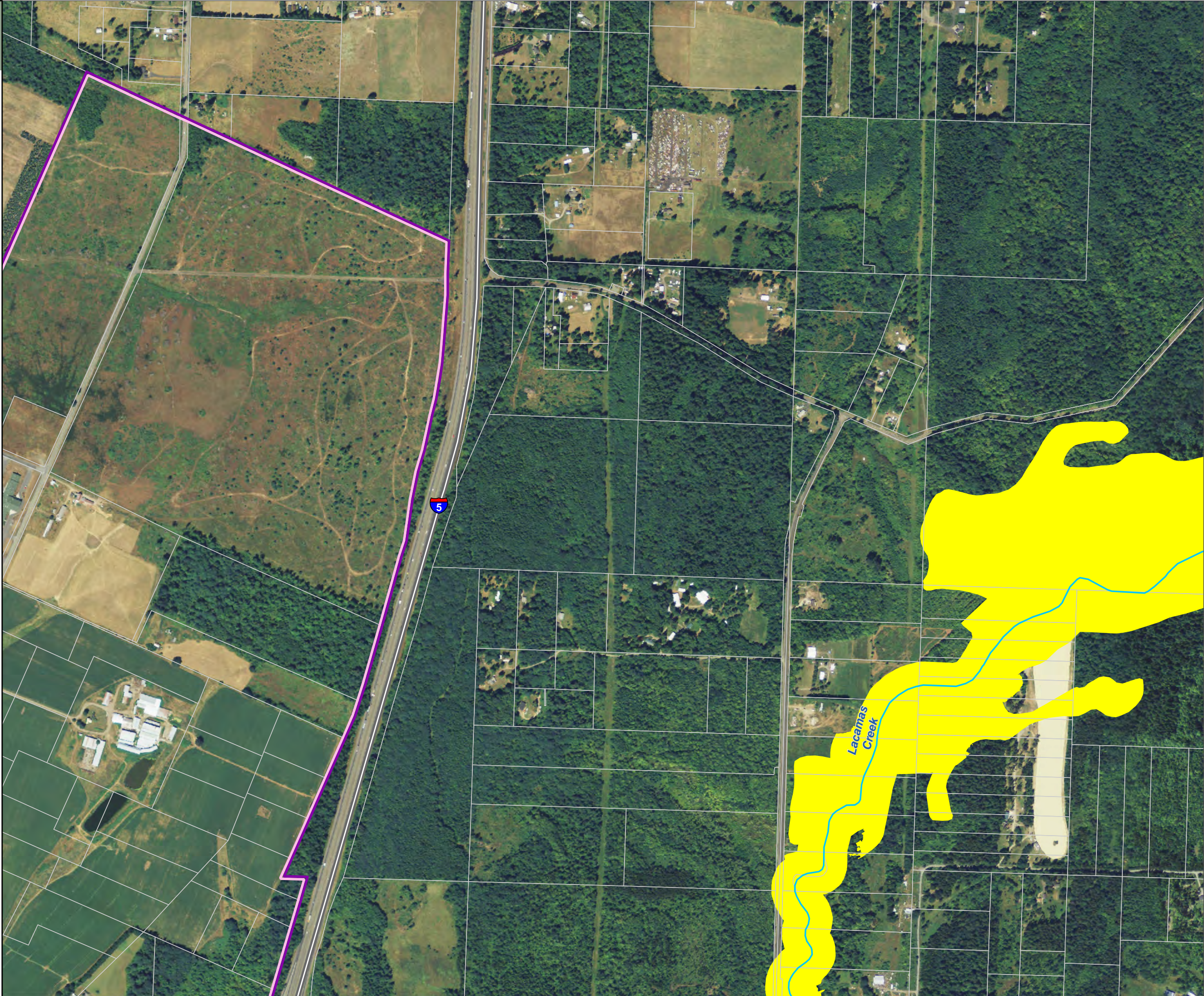
Shoreline jurisdiction boundaries depicted on this map are approximate. They have not been formally delineated or surveyed and are intended for planning purposes only. Additional site-specific evaluation may be needed to confirm/verify information shown on this map.

**Lewis County Coalition**



City of Morton   City of Winlock



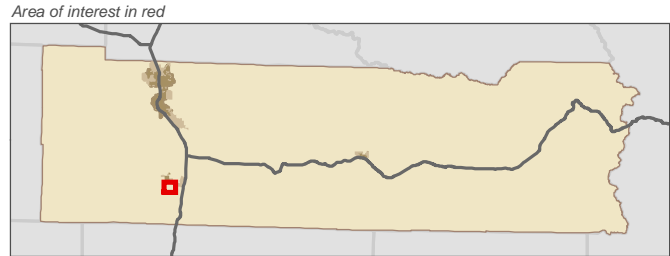





Lewis County, Washington  
Shoreline Master Program

**Map 26B -  
Shoreline Environment Designations**  
Figure: Winlock 4  
Date: 6/3/2014

- Shoreline Environment Designation**
- Aquatic
  - Natural
  - Rural Conservancy
  - SMA Rivers & Streams
  - SMA Lakes
  - Parcels
  - Highways
  - City
  - UGA
  - Urban Conservancy
  - High Intensity
  - Shoreline Residential



Data: Lewis County, USFWS NWI, FEMA,  
WA DNR, WSDOT, NRCS NAIP

Shoreline jurisdiction boundaries depicted on this map are approximate. They have not been formally delineated or surveyed and are intended for planning purposes only. Additional site-specific evaluation may be needed to confirm/verify information shown on this map.

Lewis County Coalition















City of Morton City of Winlock

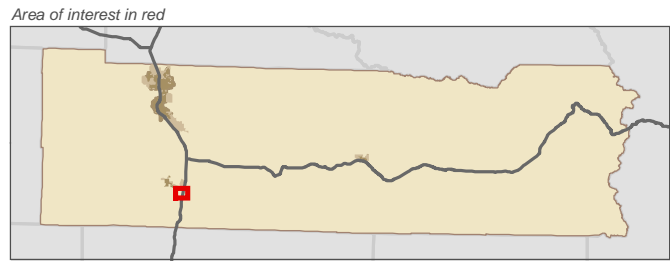





Lewis County, Washington  
Shoreline Master Program

**Map 26B -  
Shoreline Environment Designations**  
Figure: Winlock 5  
Date: 6/3/2014

- Shoreline Environment Designation**
- |   |   |
|---|---|
|  Aquatic           |  Urban Conservancy     |
|  Natural           |  High Intensity        |
|  Rural Conservancy |  Shoreline Residential |
-  SMA Rivers & Streams
-  SMA Lakes
-  Parcels
-  Highways
-  City
-  UGA



Data: Lewis County, USFWS NWI, FEMA, WA DNR, WSDOT, NRCS NAIP

Shoreline jurisdiction boundaries depicted on this map are approximate. They have not been formally delineated or surveyed and are intended for planning purposes only. Additional site-specific evaluation may be needed to confirm/verify information shown on this map.

**Lewis County Coalition**

