

Lewis County, Washington
Shoreline Master Program

Map 26A -
Shoreline Environment Designations
Figure 1

Date: 12/04/2015

Shoreline Environment Designation

- Aquatic
- Natural
- Rural Conservancy
- Shoreline Residential
- High Intensity

SMA Rivers & Streams

SMA Lakes

Gifford Pinchot National Forest

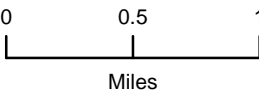
Mount Rainier National Park

Highways

LAMIRD

City

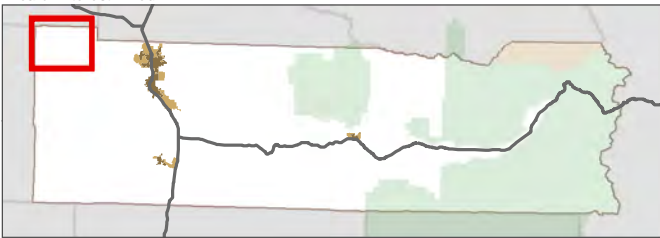
UGA



1:48,000



Area of interest in red



Data: Lewis County, USFWS NWI, FEMA, USFS, Ecology, WDNr, WSDOT, NRCS NAIP

Shoreline jurisdiction boundaries depicted on this map are approximate. They have not been formally delineated or surveyed and are intended for planning purposes only. Additional site-specific evaluation may be needed to confirm/verify information shown on this map.

Lewis County Coalition



City of Morton City of Winlock



GRAYS
HARBOR
COUNTY

PACIFIC
COUNTY



Lewis County, Washington
Shoreline Master Program

Map 26A -
Shoreline Environment Designations
Figure 2

Date: 12/04/2015

Shoreline Environment Designation

- Aquatic

Natural

Rural Conservancy
- Shoreline Residential

High Intensity

- SMA Rivers & Streams

SMA Lakes

Gifford Pinchot National Forest

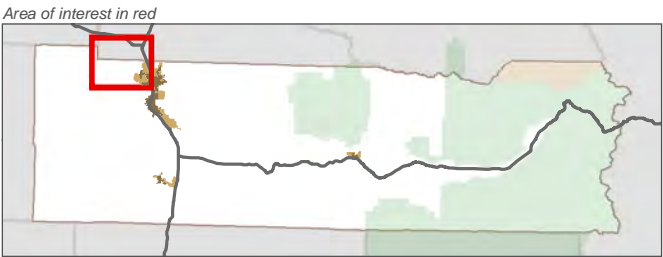

Mount Rainier National Park

Highways

LAMIRD

City

UGA



Data: Lewis County, USFWS NWI, FEMA, USFS, Ecology, WDNR, WSDOT, NRCS NAIP

Shoreline jurisdiction boundaries depicted on this map are approximate. They have not been formally delineated or surveyed and are intended for planning purposes only. Additional site-specific evaluation may be needed to confirm/verify information shown on this map.

Lewis County Coalition



City of Morton City of Winlock



Lewis County, Washington
Shoreline Master Program

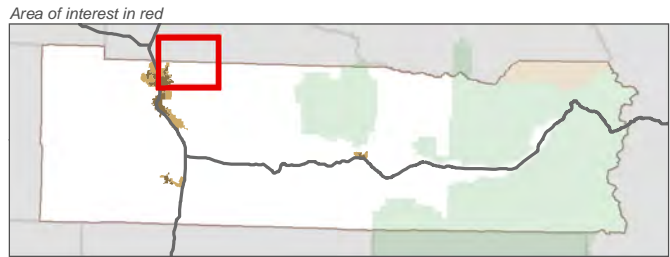
Map 26A -
Shoreline Environment Designations
Figure 3

Date: 12/04/2015

Shoreline Environment Designation

- Aquatic
- Natural
- Rural Conservancy
- Shoreline Residential
- High Intensity

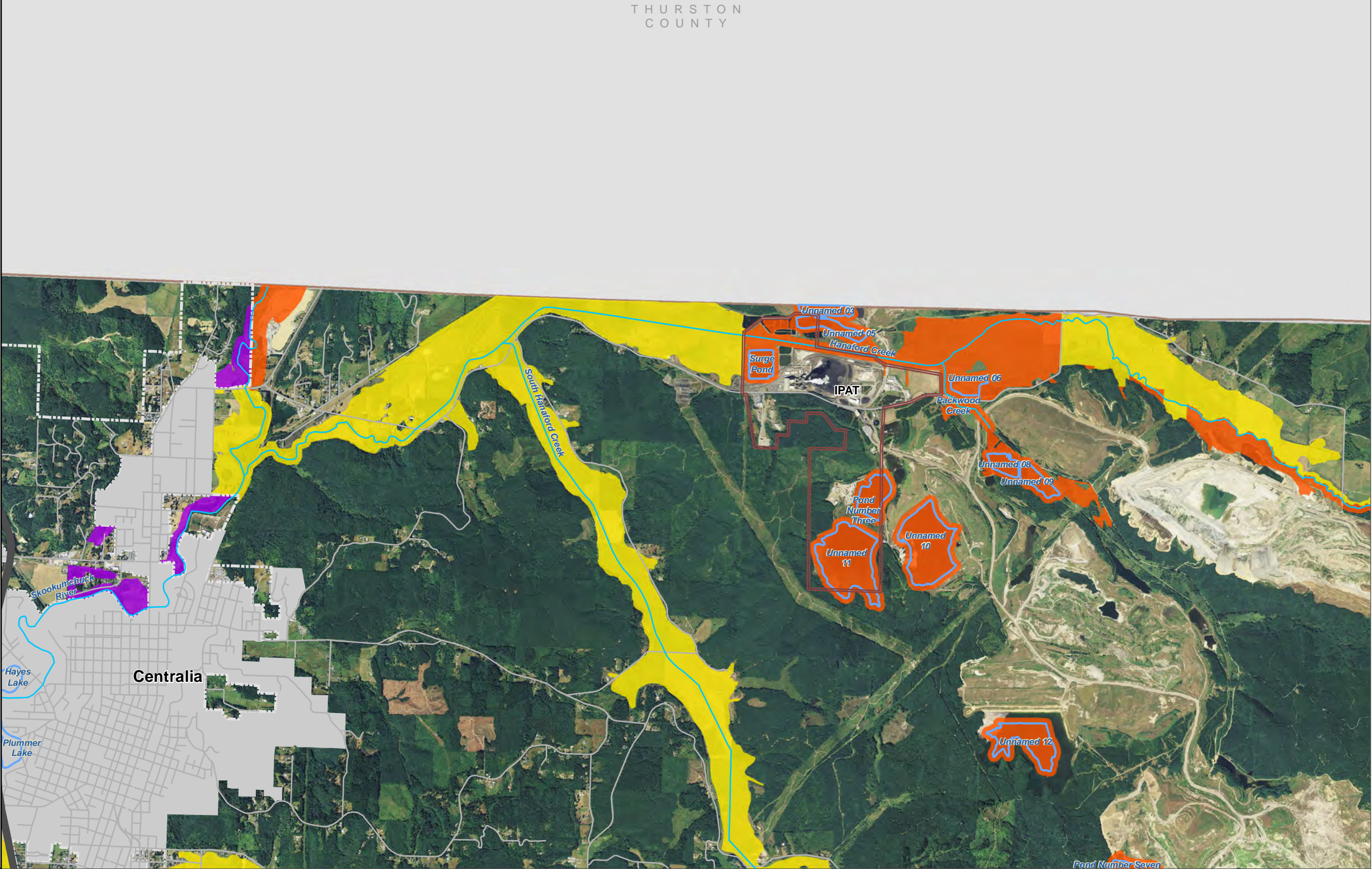
- SMA Rivers & Streams
- SMA Lakes
- Gifford Pinchot National Forest
- Mount Rainier National Park
- Highways
- LAMIRD
- City
- UGA



Data: Lewis County, USFWS NWI, FEMA, USFS, Ecology, WDNR, WSDOT, NRCS NAIP

Shoreline jurisdiction boundaries depicted on this map are approximate. They have not been formally delineated or surveyed and are intended for planning purposes only. Additional site-specific evaluation may be needed to confirm/verify information shown on this map.

Lewis County Coalition



Lewis County, Washington
Shoreline Master Program

Map 26A -
Shoreline Environment Designations
Figure 4

Date: 12/04/2015

Shoreline Environment Designation

- Aquatic
- Natural
- Rural Conservancy
- Shoreline Residential
- High Intensity

SMA Rivers & Streams

SMA Lakes

Gifford Pinchot National Forest

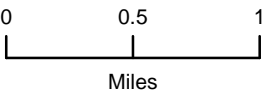
Mount Rainier National Park

Highways

LAMIRD

City

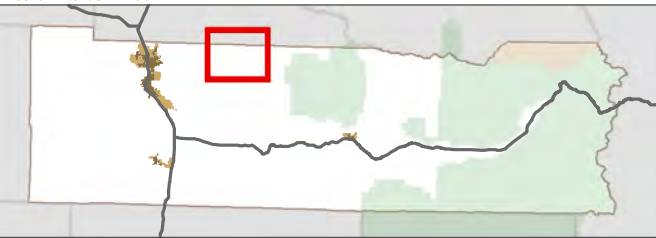
UGA



1:48,000



Area of interest in red



Data: Lewis County, USFWS NWI, FEMA, USFS, Ecology, WDNR, WSDOT, NRCS NAIP

Shoreline jurisdiction boundaries depicted on this map are approximate. They have not been formally delineated or surveyed and are intended for planning purposes only. Additional site-specific evaluation may be needed to confirm/verify information shown on this map.

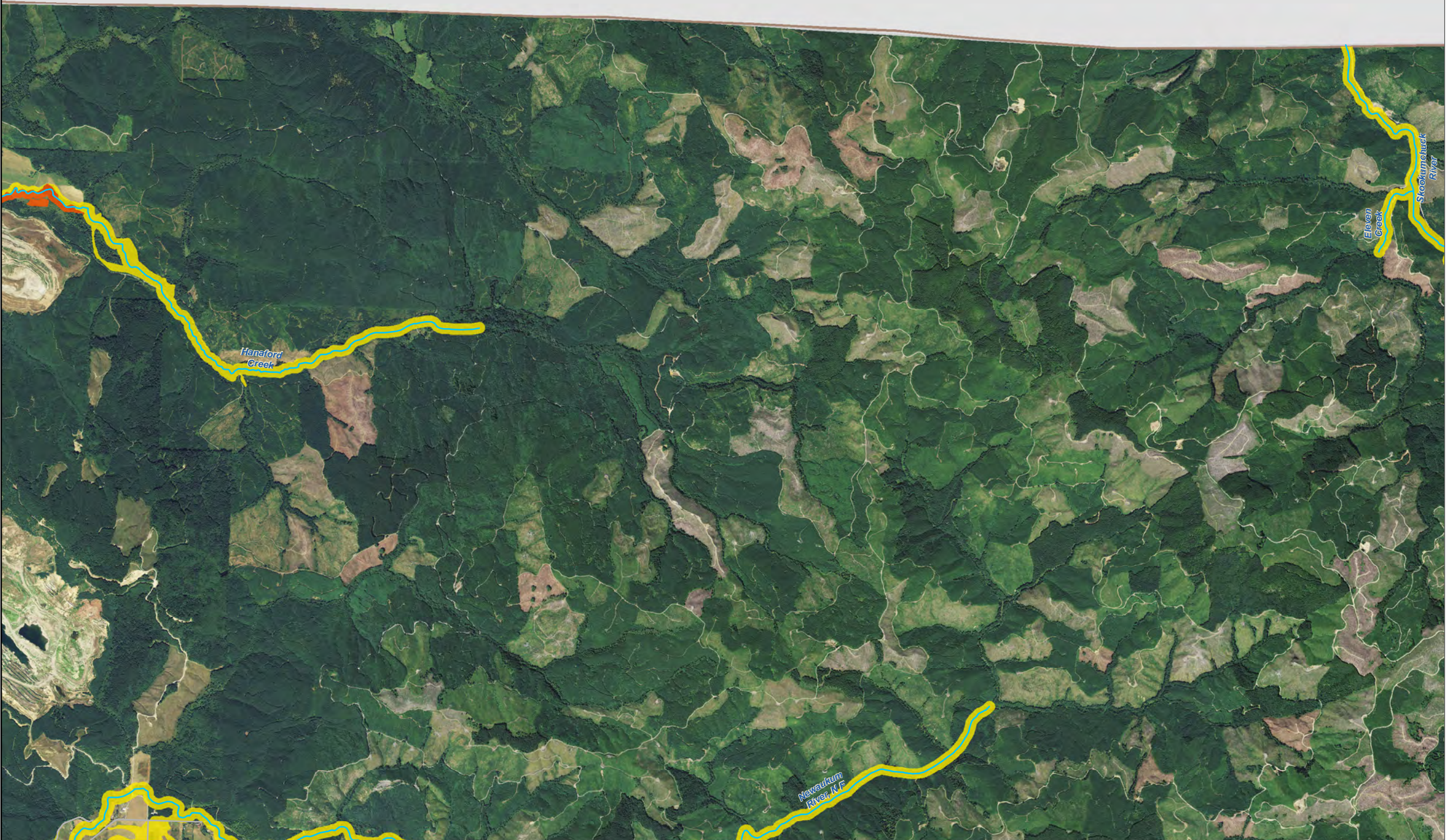
Lewis County Coalition



City of Morton City of Winlock



THURSTON
COUNTY



Lewis County, Washington
Shoreline Master Program

Map 26A -
Shoreline Environment Designations

Figure 5

Date: 12/04/2015

Shoreline Environment Designation

- Aquatic
- Natural
- Rural Conservancy
- Shoreline Residential
- High Intensity

SMA Rivers & Streams

SMA Lakes

Gifford Pinchot National Forest

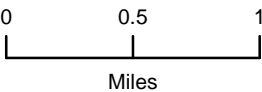
Mount Rainier National Park

Highways

LAMIRD

City

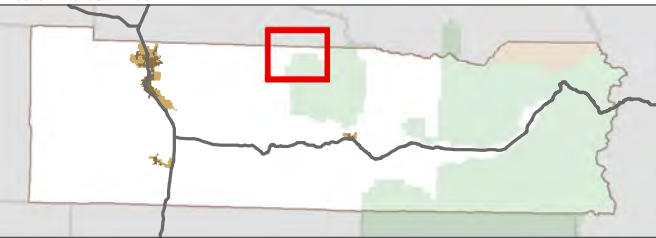
UGA



1:48,000



Area of interest in red



Data: Lewis County, USFWS NWI, FEMA, USFS, Ecology, WDNr, WSDOT, NRCS NAIP

Shoreline jurisdiction boundaries depicted on this map are approximate. They have not been formally delineated or surveyed and are intended for planning purposes only. Additional site-specific evaluation may be needed to confirm/verify information shown on this map.

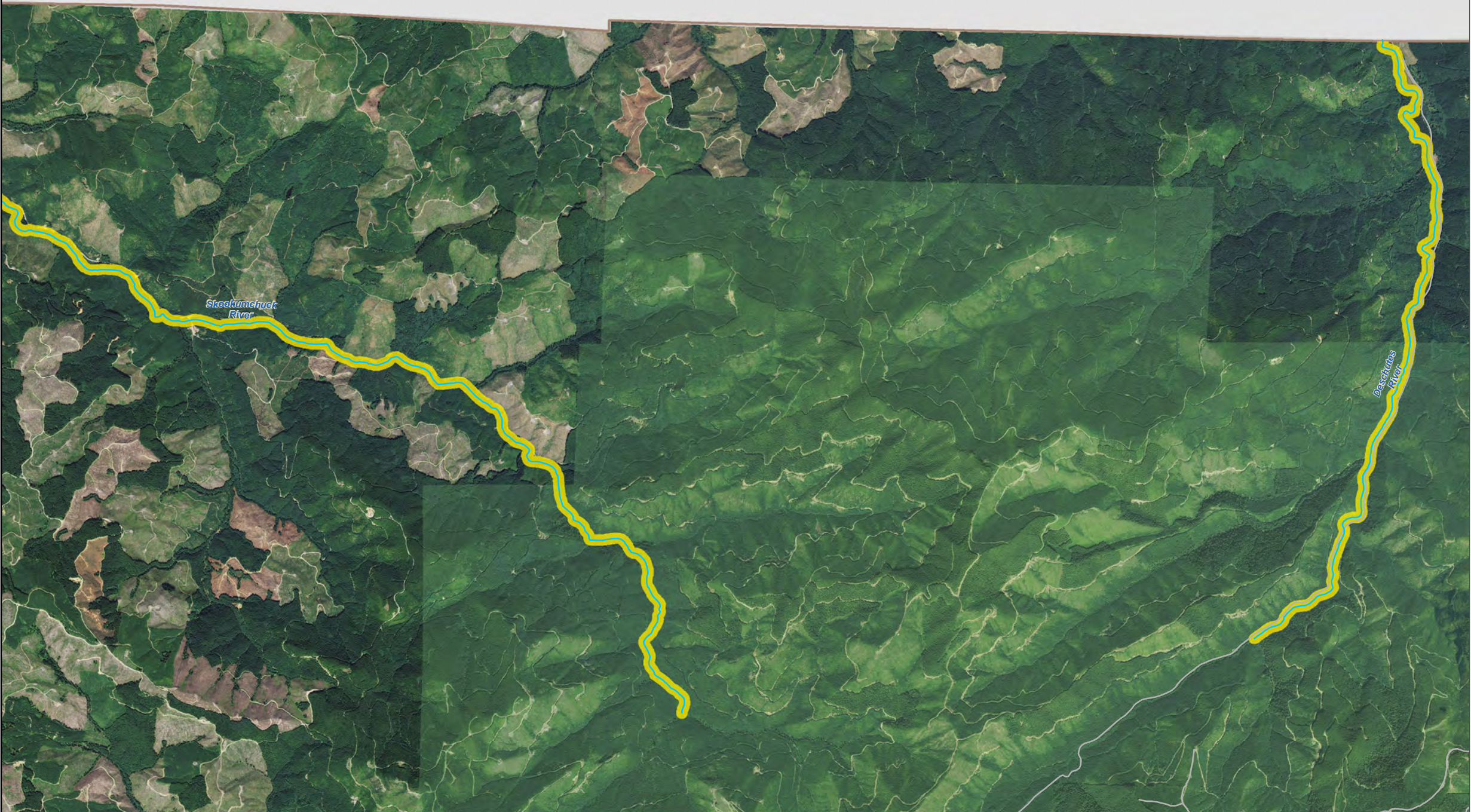
Lewis County Coalition



City of Morton City of Winlock



THURSTON
COUNTY



Lewis County, Washington
Shoreline Master Program

Map 26A -
Shoreline Environment Designations

Figure 6

Date: 12/04/2015

Shoreline Environment Designation

- Aquatic
- Natural
- Rural Conservancy
- Shoreline Residential
- High Intensity

SMA Rivers & Streams

SMA Lakes

Gifford Pinchot National Forest

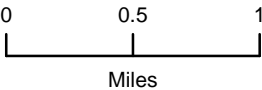
Mount Rainier National Park

Highways

LAMIRD

City

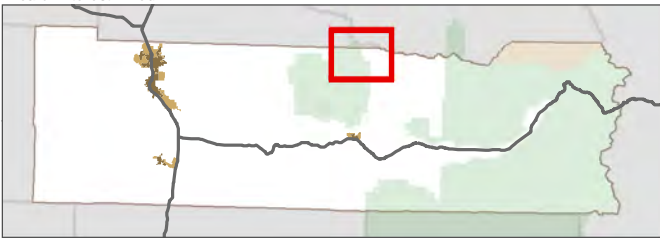
UGA



1:48,000



Area of interest in red



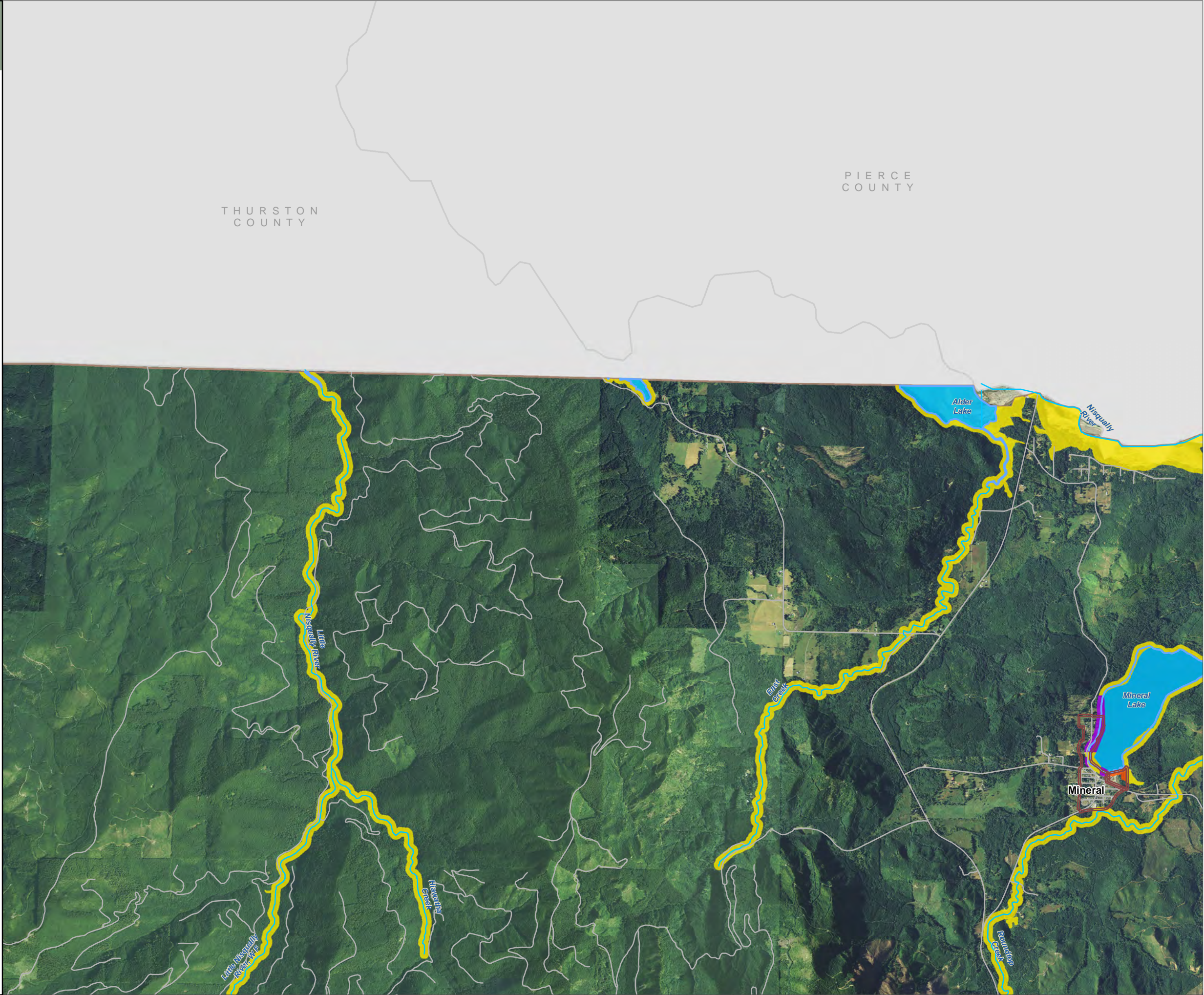
Data: Lewis County, USFWS NWI, FEMA, USFS, Ecology, WDNr, WSDOT, NRCS NAIP

Shoreline jurisdiction boundaries depicted on this map are approximate. They have not been formally delineated or surveyed and are intended for planning purposes only. Additional site-specific evaluation may be needed to confirm/verify information shown on this map.

Lewis County Coalition



City of Morton City of Winlock



Lewis County, Washington
Shoreline Master Program

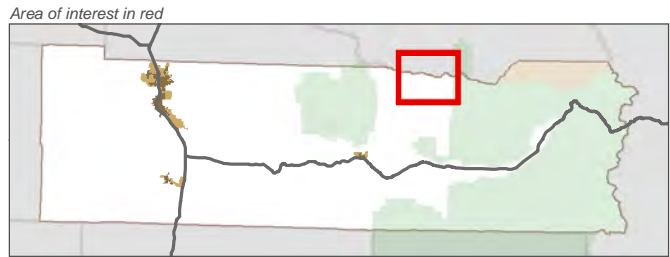
**Map 26A -
Shoreline Environment Designations**
Figure 7

Date: 12/04/2015

Shoreline Environment Designation

- Aquatic
- Natural
- Rural Conservancy
- Shoreline Residential
- High Intensity

- SMA Rivers & Streams
- SMA Lakes
- Gifford Pinchot National Forest
- Mount Rainier National Park
- Highways
- LAMIRD
- City
- UGA



Data: Lewis County, USFWS NWI, FEMA, USFS, Ecology, WDNR, WSDOT, NRCS NAIP

Shoreline jurisdiction boundaries depicted on this map are approximate. They have not been formally delineated or surveyed and are intended for planning purposes only. Additional site-specific evaluation may be needed to confirm/verify information shown on this map.

Lewis County Coalition



Lewis County, Washington
Shoreline Master Program

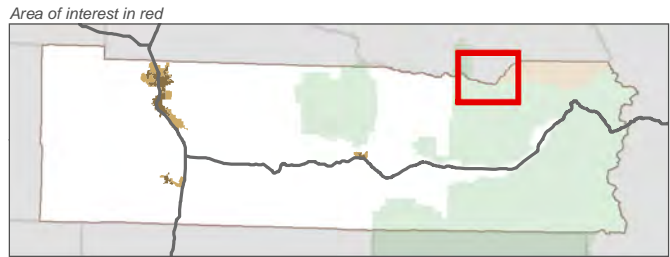
**Map 26A -
Shoreline Environment Designations**
Figure 8

Date: 12/04/2015

Shoreline Environment Designation

- Aquatic
- Natural
- Rural Conservancy
- Shoreline Residential
- High Intensity

- SMA Rivers & Streams
- SMA Lakes
- Gifford Pinchot National Forest
- Mount Rainier National Park
- Highways
- LAMIRD
- City
- UGA



Data: Lewis County, USFWS NWI, FEMA, USFS, Ecology, WDNR, WSDOT, NRCS NAIP

Shoreline jurisdiction boundaries depicted on this map are approximate. They have not been formally delineated or surveyed and are intended for planning purposes only. Additional site-specific evaluation may be needed to confirm/verify information shown on this map.

Lewis County Coalition



Lewis County, Washington
Shoreline Master Program

Map 26A -
Shoreline Environment Designations

Figure 9

Date: 12/04/2015

Shoreline Environment Designation

- Aquatic
- Natural
- Rural Conservancy
- Shoreline Residential
- High Intensity

SMA Rivers & Streams

SMA Lakes

Gifford Pinchot National Forest

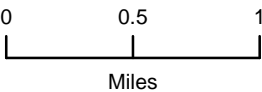
Mount Rainier National Park

Highways

LAMIRD

City

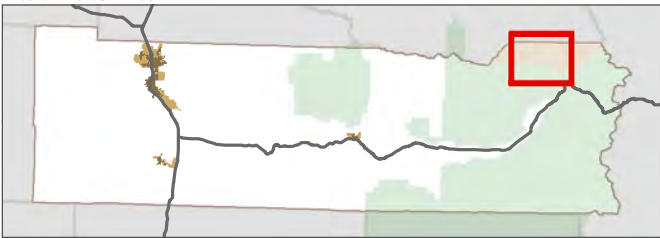
UGA



1:48,000



Area of interest in red



Data: Lewis County, USFWS NWI, FEMA, USFS, Ecology, WDNR, WSDOT, NRCS NAIP

Shoreline jurisdiction boundaries depicted on this map are approximate. They have not been formally delineated or surveyed and are intended for planning purposes only. Additional site-specific evaluation may be needed to confirm/verify information shown on this map.

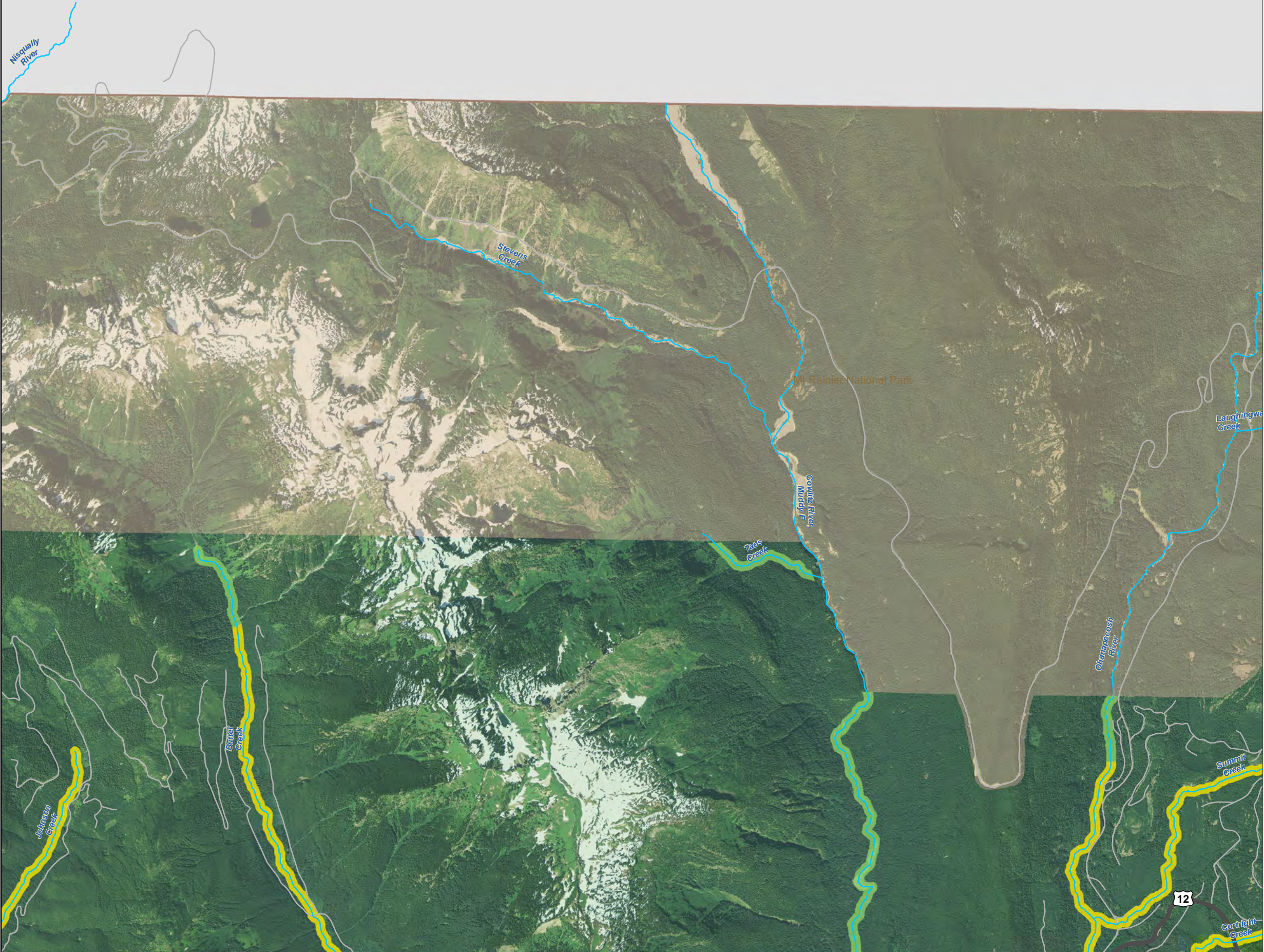
Lewis County Coalition



City of Morton City of Winlock



PIERCE
COUNTY



Lewis County, Washington
Shoreline Master Program

Map 26A -
Shoreline Environment Designations

Figure 10

Date: 12/04/2015

Shoreline Environment Designation

- Aquatic
- Natural
- Rural Conservancy
- Shoreline Residential
- High Intensity

SMA Rivers & Streams

SMA Lakes

Gifford Pinchot National Forest

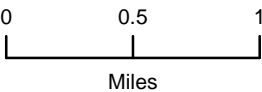
Mount Rainier National Park

Highways

LAMIRD

City

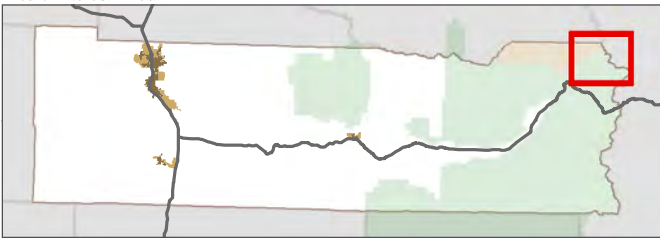
UGA



1:48,000



Area of interest in red



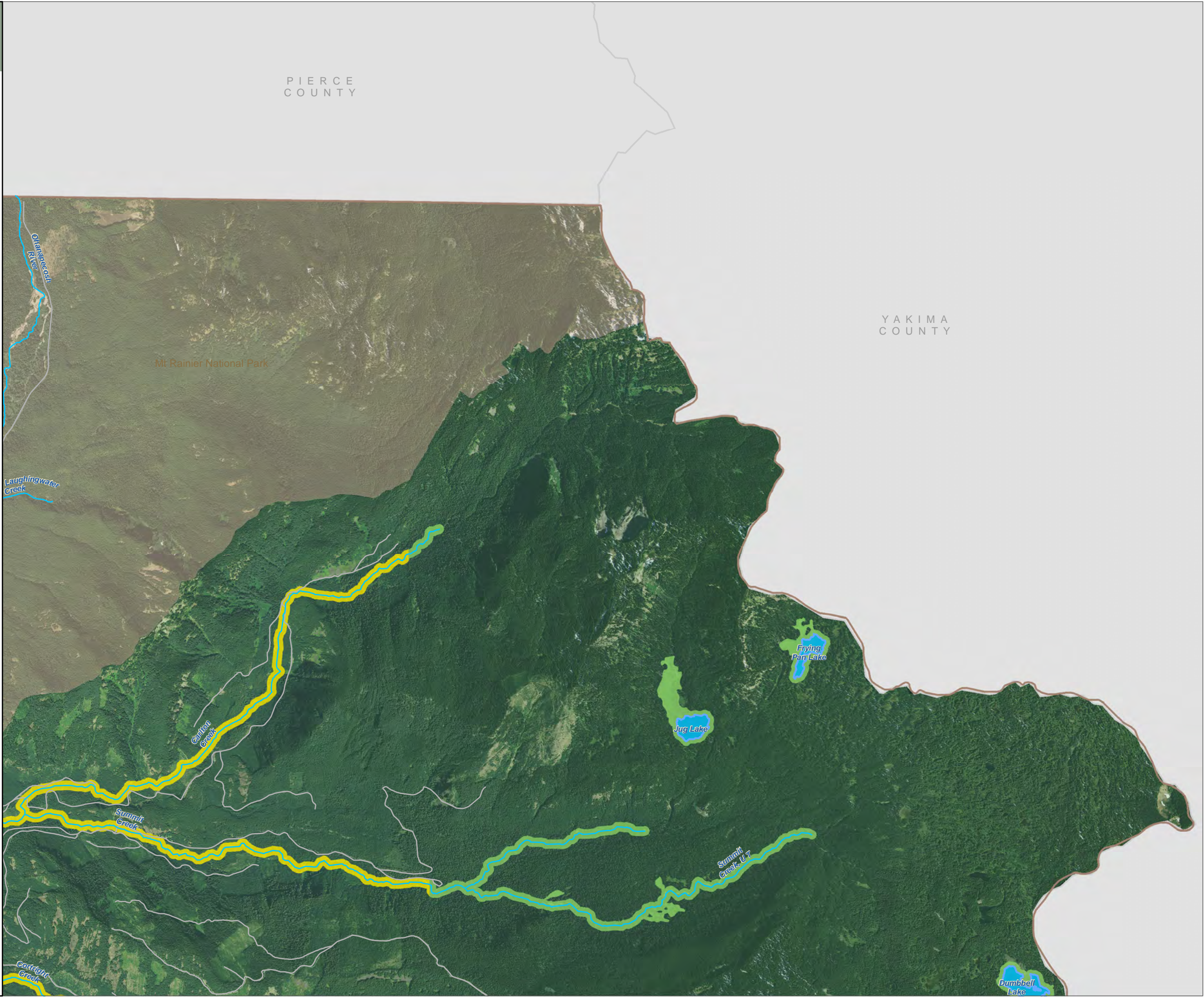
Data: Lewis County, USFWS NWI, FEMA, USFS, Ecology, WDNR, WSDOT, NRCS NAIP

Shoreline jurisdiction boundaries depicted on this map are approximate. They have not been formally delineated or surveyed and are intended for planning purposes only. Additional site-specific evaluation may be needed to confirm/verify information shown on this map.

Lewis County Coalition



City of Morton City of Winlock



Lewis County, Washington
Shoreline Master Program

Map 26A -
Shoreline Environment Designations

Figure 11

Date: 12/04/2015

Shoreline Environment Designation

- Aquatic
- Natural
- Rural Conservancy
- Shoreline Residential
- High Intensity

SMA Rivers & Streams

SMA Lakes

Gifford Pinchot National Forest

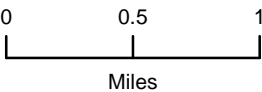
Mount Rainier National Park

Highways

LAMIRD

City

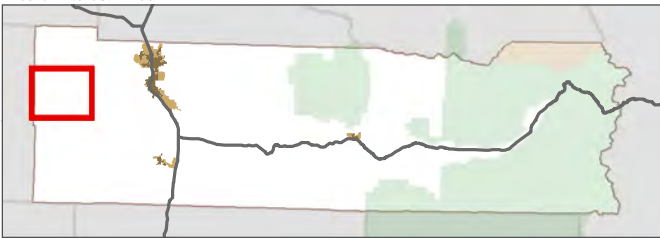
UGA



1:48,000



Area of interest in red



Data: Lewis County, USFWS NWI, FEMA, USFS, Ecology, WDNr, WSDOT, NRCS NAIP

Shoreline jurisdiction boundaries depicted on this map are approximate. They have not been formally delineated or surveyed and are intended for planning purposes only. Additional site-specific evaluation may be needed to confirm/verify information shown on this map.

Lewis County Coalition



City of Morton City of Winlock



PACIFIC
COUNTY



Lewis County, Washington
Shoreline Master Program

Map 26A -
Shoreline Environment Designations

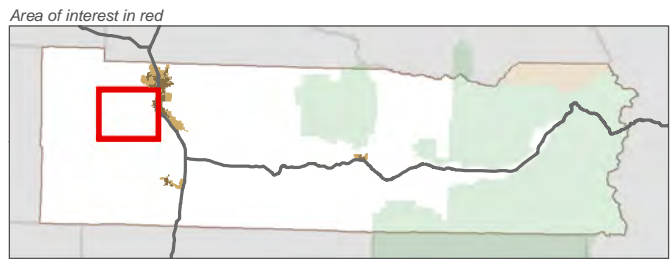
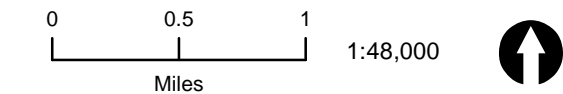
Figure 12

Date: 12/04/2015

Shoreline Environment Designation

- Aquatic
- Natural
- Rural Conservancy
- Shoreline Residential
- High Intensity

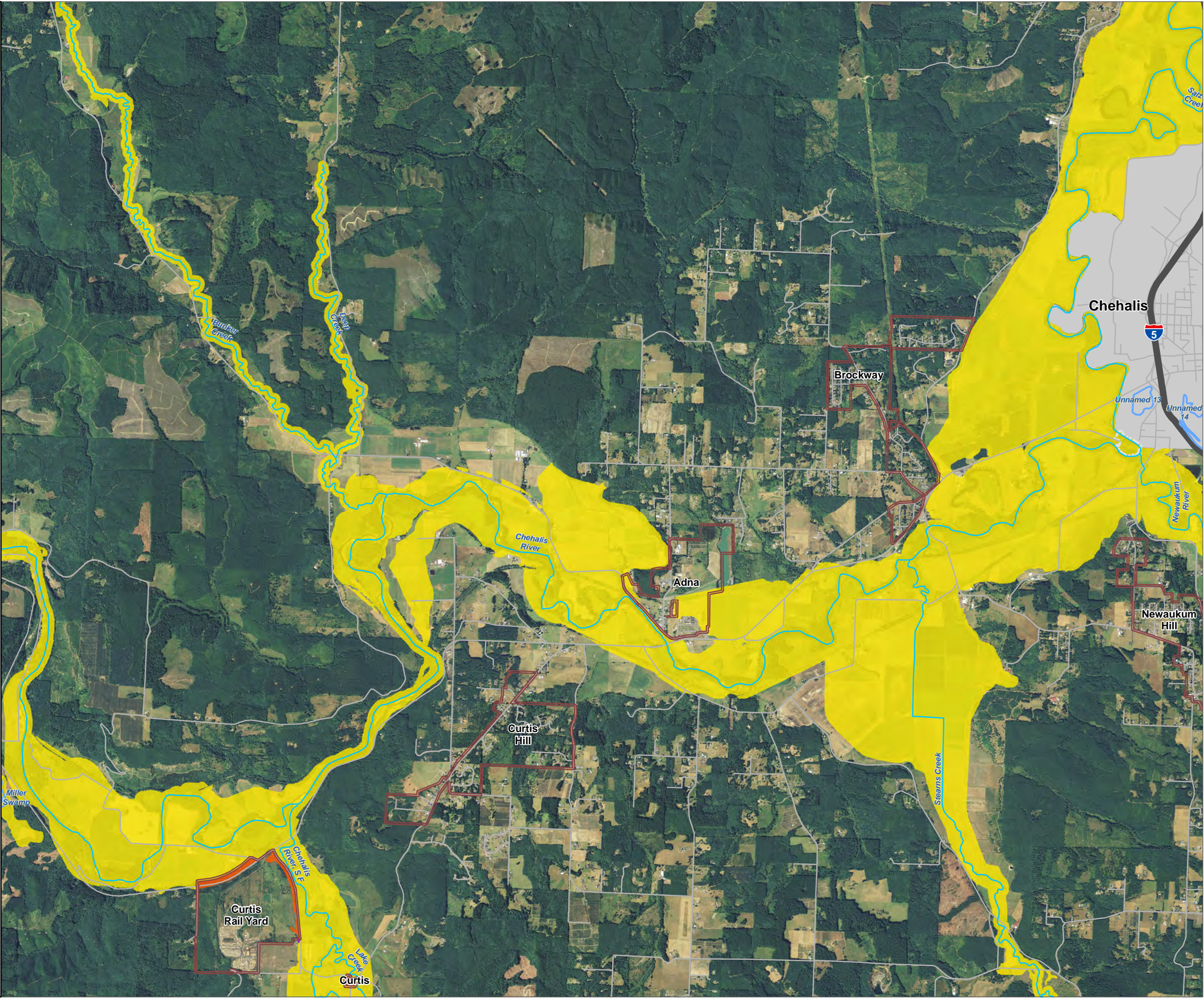
- SMA Rivers & Streams
- SMA Lakes
- Gifford Pinchot National Forest
- Mount Rainier National Park
- Highways
- LAMIRD
- City
- UGA



Data: Lewis County, USFWS NWI, FEMA, USFS, Ecology, WDNr, WSDOT, NRCS NAIP

Shoreline jurisdiction boundaries depicted on this map are approximate. They have not been formally delineated or surveyed and are intended for planning purposes only. Additional site-specific evaluation may be needed to confirm/verify information shown on this map.

Lewis County Coalition



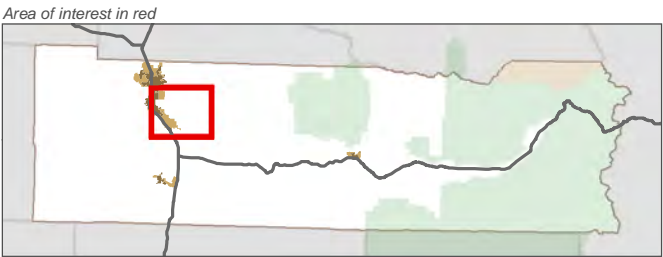
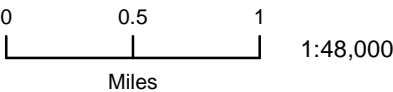
Lewis County, Washington
Shoreline Master Program

Map 26A -
Shoreline Environment Designations

Figure 13

Date: 12/04/2015

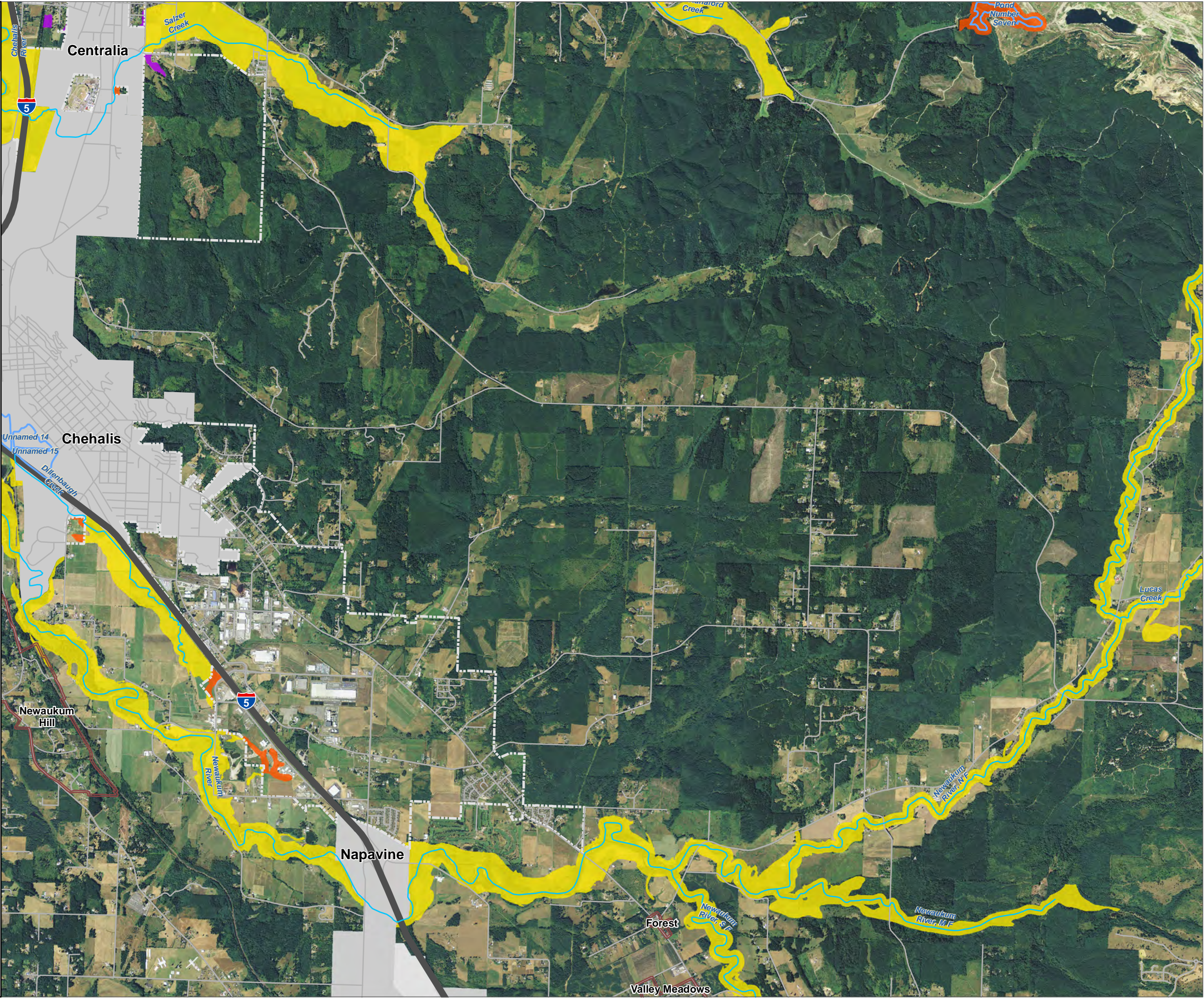
- Shoreline Environment Designation
- Aquatic
 - Natural
 - Rural Conservancy
 - Shoreline Residential
 - High Intensity
- SMA Rivers & Streams
- SMA Lakes
- Gifford Pinchot National Forest
- Mount Rainier National Park
- Highways
- LAMIRD
- City
- UGA



Data: Lewis County, USFWS NWI, FEMA, USFS, Ecology, WDNr, WSDOT, NRCS NAIP

Shoreline jurisdiction boundaries depicted on this map are approximate. They have not been formally delineated or surveyed and are intended for planning purposes only. Additional site-specific evaluation may be needed to confirm/verify information shown on this map.

Lewis County Coalition



Lewis County, Washington
Shoreline Master Program

Map 26A -
Shoreline Environment Designations

Figure 14

Date: 12/04/2015

Shoreline Environment Designation

- Aquatic
- Natural
- Rural Conservancy
- Shoreline Residential
- High Intensity

SMA Rivers & Streams

SMA Lakes

Gifford Pinchot National Forest

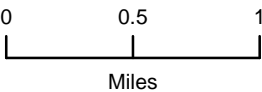
Mount Rainier National Park

Highways

LAMIRD

City

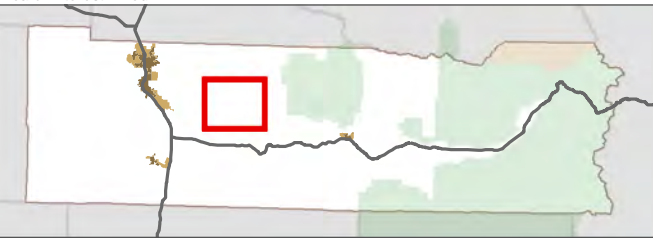
UGA



1:48,000



Area of interest in red



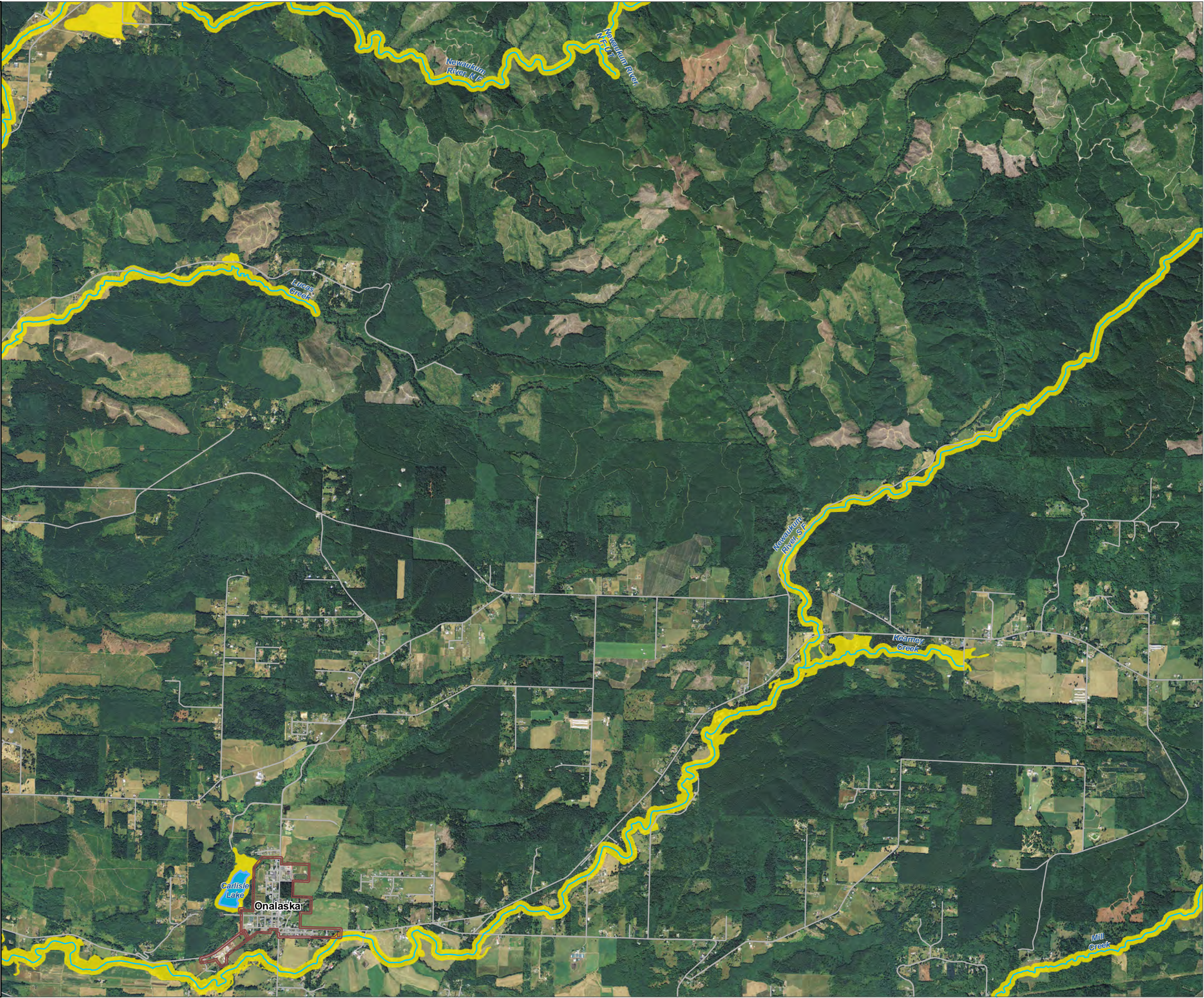
Data: Lewis County, USFWS NWI, FEMA, USFS, Ecology, WDNr, WSDOT, NRCS NAIP

Shoreline jurisdiction boundaries depicted on this map are approximate. They have not been formally delineated or surveyed and are intended for planning purposes only. Additional site-specific evaluation may be needed to confirm/verify information shown on this map.

Lewis County Coalition



City of Morton City of Winlock



Lewis County, Washington
Shoreline Master Program

Map 26A -
Shoreline Environment Designations

Figure 15

Date: 12/04/2015

Shoreline Environment Designation

- Aquatic
- Natural
- Rural Conservancy
- Shoreline Residential
- High Intensity

SMA Rivers & Streams

SMA Lakes

Gifford Pinchot National Forest

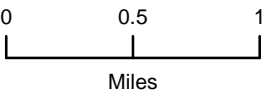
Mount Rainier National Park

Highways

LAMIRD

City

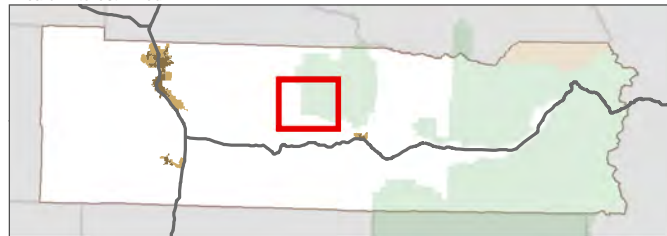
UGA



1:48,000



Area of interest in red



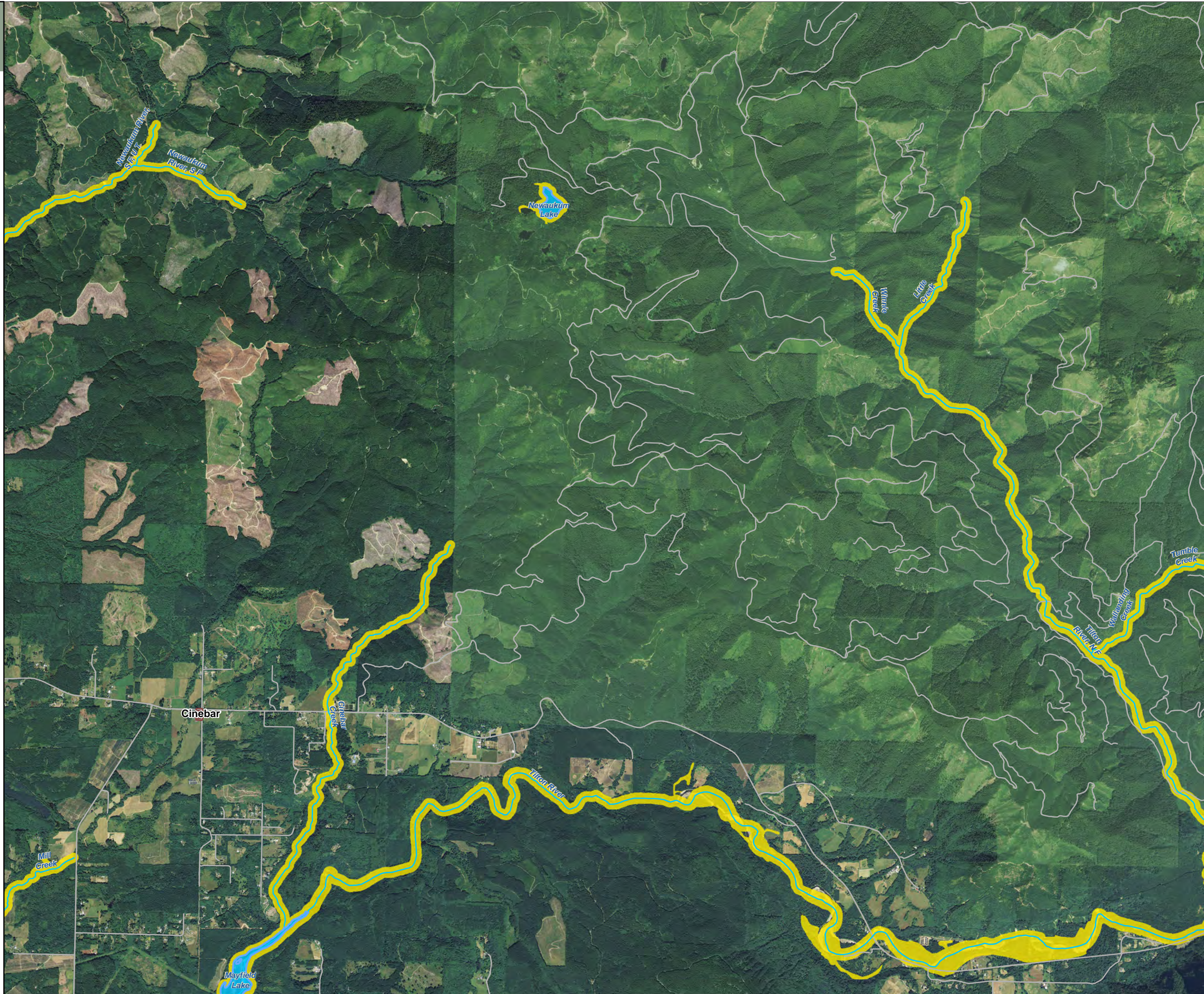
Data: Lewis County, USFWS NWI, FEMA, USFS, Ecology, WDNR, WSDOT, NRCS NAIP

Shoreline jurisdiction boundaries depicted on this map are approximate. They have not been formally delineated or surveyed and are intended for planning purposes only. Additional site-specific evaluation may be needed to confirm/verify information shown on this map.

Lewis County Coalition



City of Morton City of Winlock



Lewis County, Washington
Shoreline Master Program

Map 26A -
Shoreline Environment Designations

Figure 16

Date: 12/04/2015

Shoreline Environment Designation

- Aquatic
- Natural
- Rural Conservancy
- Shoreline Residential
- High Intensity

SMA Rivers & Streams

SMA Lakes

Gifford Pinchot National Forest

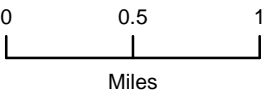
Mount Rainier National Park

Highways

LAMIRD

City

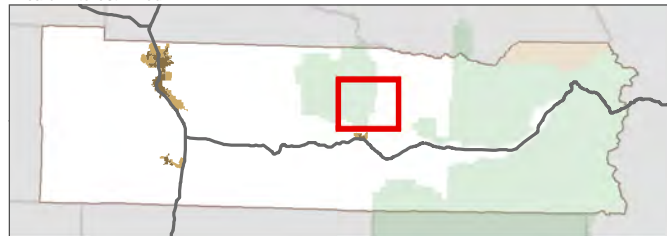
UGA



1:48,000



Area of interest in red



Data: Lewis County, USFWS NWI, FEMA, USFS, Ecology, WDNR, WSDOT, NRCS NAIP

Shoreline jurisdiction boundaries depicted on this map are approximate. They have not been formally delineated or surveyed and are intended for planning purposes only. Additional site-specific evaluation may be needed to confirm/verify information shown on this map.

Lewis County Coalition



City of Morton City of Winlock



Lewis County, Washington
Shoreline Master Program

Map 26A -
Shoreline Environment Designations

Figure 17

Date: 12/04/2015

Shoreline Environment Designation

- Aquatic
- Natural
- Rural Conservancy
- Shoreline Residential
- High Intensity

SMA Rivers & Streams

SMA Lakes

Gifford Pinchot National Forest

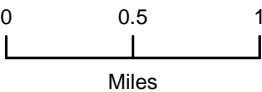
Mount Rainier National Park

Highways

LAMIRD

City

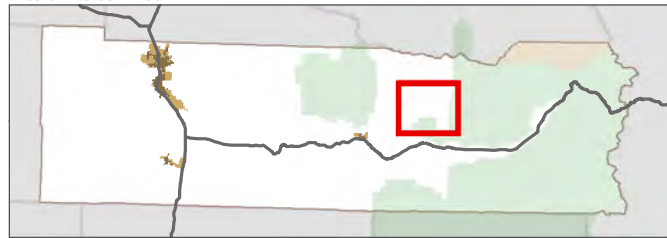
UGA



1:48,000



Area of interest in red



Data: Lewis County, USFWS NWI, FEMA, USFS, Ecology, WDNr, WSDOT, NRCS NAIP

Shoreline jurisdiction boundaries depicted on this map are approximate. They have not been formally delineated or surveyed and are intended for planning purposes only. Additional site-specific evaluation may be needed to confirm/verify information shown on this map.

Lewis County Coalition



City of Morton City of Winlock



Lewis County, Washington
Shoreline Master Program

Map 26A -
Shoreline Environment Designations

Figure 18

Date: 12/04/2015

Shoreline Environment Designation

- Aquatic
- Natural
- Rural Conservancy
- Shoreline Residential
- High Intensity

SMA Rivers & Streams

SMA Lakes

Gifford Pinchot National Forest

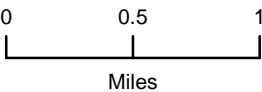
Mount Rainier National Park

Highways

LAMIRD

City

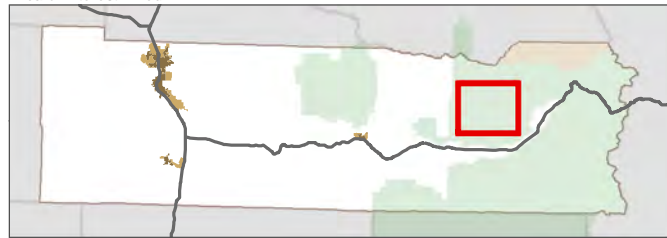
UGA



1:48,000



Area of interest in red



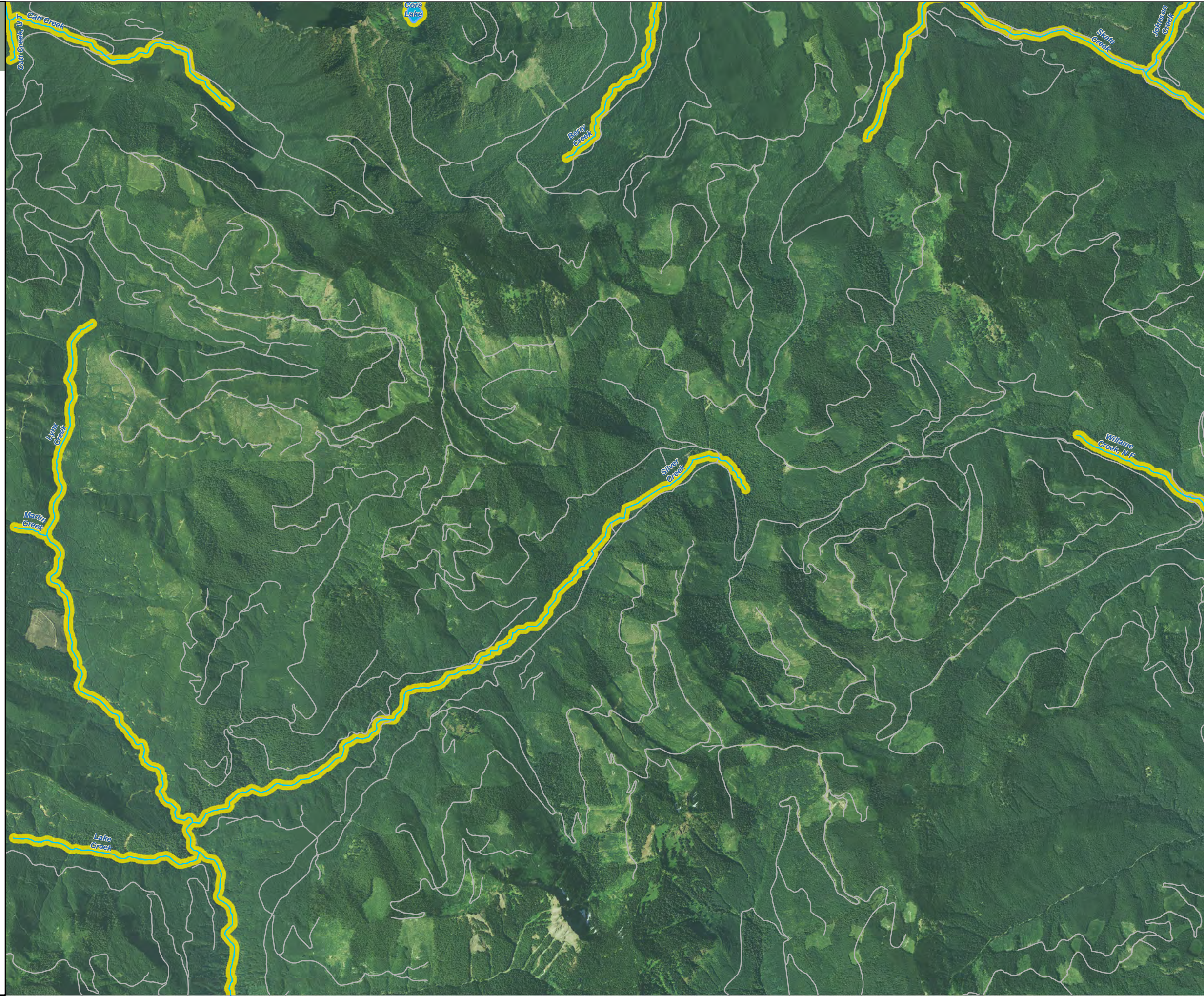
Data: Lewis County, USFWS NWI, FEMA, USFS, Ecology, WDNR, WSDOT, NRCS NAIP

Shoreline jurisdiction boundaries depicted on this map are approximate. They have not been formally delineated or surveyed and are intended for planning purposes only. Additional site-specific evaluation may be needed to confirm/verify information shown on this map.

Lewis County Coalition



City of Morton City of Winlock



Lewis County, Washington
Shoreline Master Program

Map 26A -
Shoreline Environment Designations

Figure 19

Date: 12/04/2015

Shoreline Environment Designation

- Aquatic
- Natural
- Rural Conservancy
- Shoreline Residential
- High Intensity

SMA Rivers & Streams

SMA Lakes

Gifford Pinchot National Forest

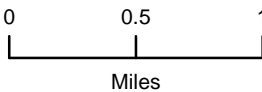
Mount Rainier National Park

Highways

LAMIRD

City

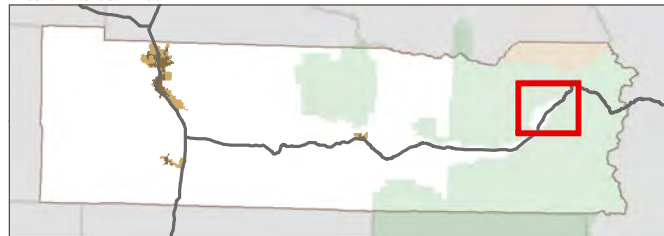
UGA



1:48,000



Area of interest in red



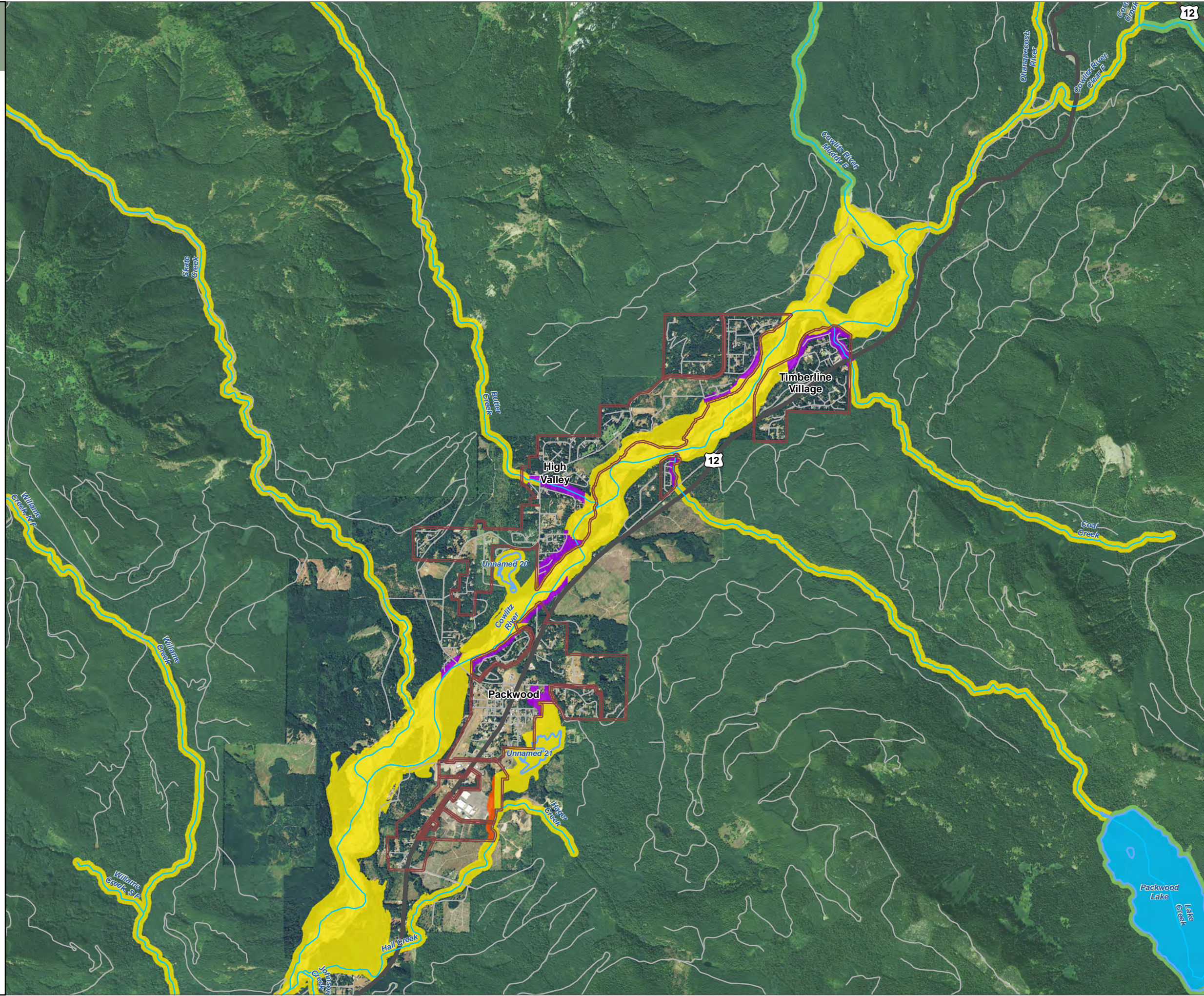
Data: Lewis County, USFWS NWI, FEMA, USFS, Ecology, WDNr, WSDOT, NRCS NAIP

Shoreline jurisdiction boundaries depicted on this map are approximate. They have not been formally delineated or surveyed and are intended for planning purposes only. Additional site-specific evaluation may be needed to confirm/verify information shown on this map.

Lewis County Coalition



City of Morton City of Winlock



Lewis County, Washington
Shoreline Master Program

Map 26A -
Shoreline Environment Designations

Figure 20

Date: 12/04/2015

Shoreline Environment Designation

- Aquatic
- Natural
- Rural Conservancy
- Shoreline Residential
- High Intensity

SMA Rivers & Streams

SMA Lakes

Gifford Pinchot National Forest

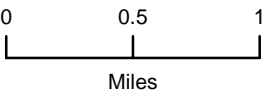
Mount Rainier National Park

Highways

LAMIRD

City

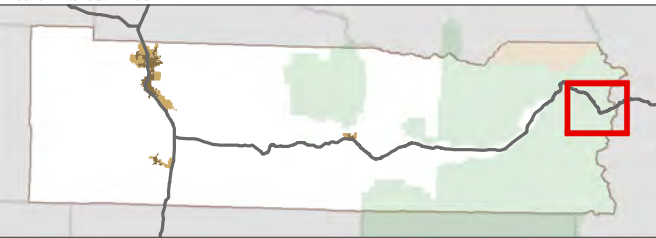
UGA



1:48,000



Area of interest in red



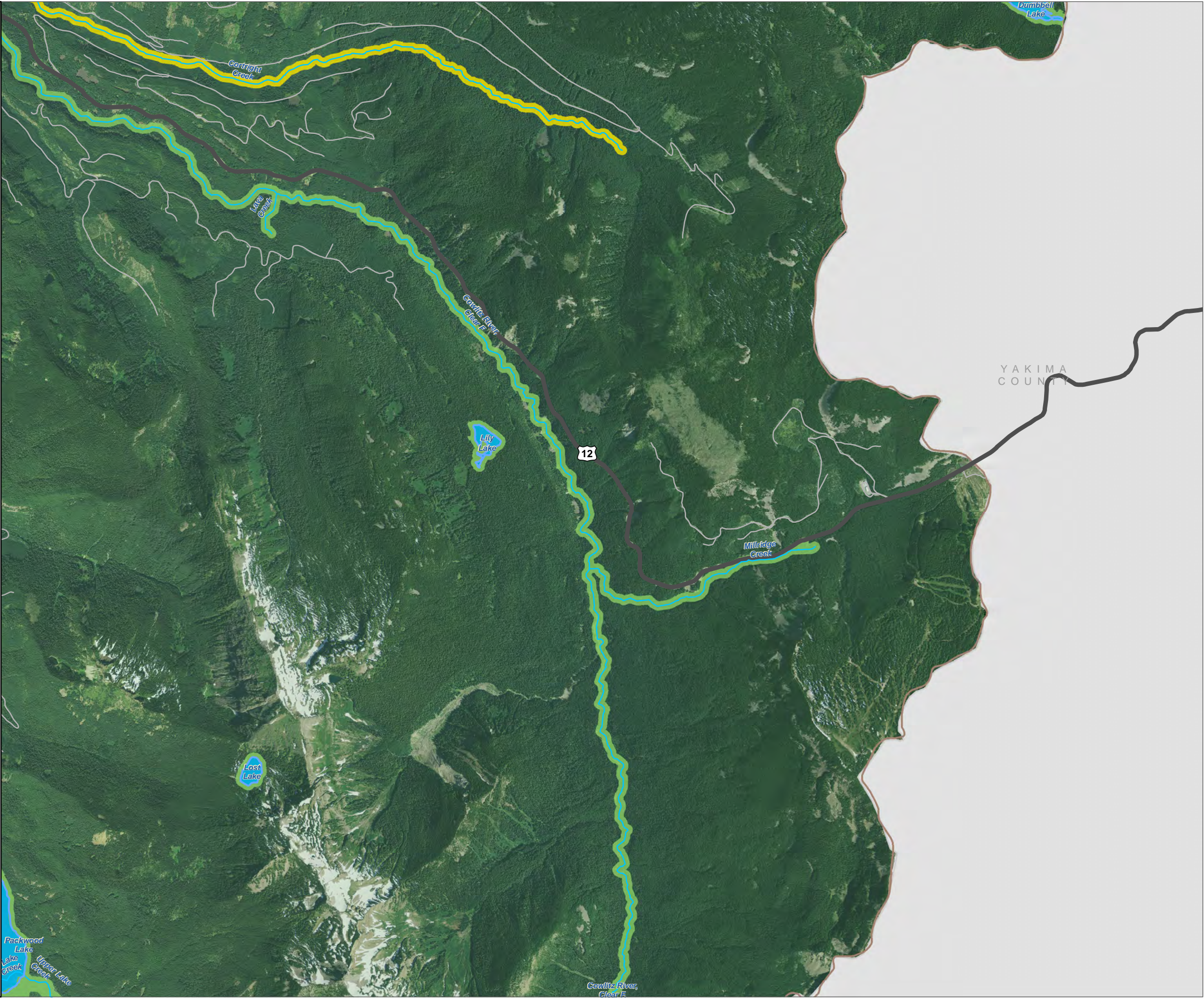
Data: Lewis County, USFWS NWI, FEMA, USFS, Ecology, WDNR, WSDOT, NRCS NAIP

Shoreline jurisdiction boundaries depicted on this map are approximate. They have not been formally delineated or surveyed and are intended for planning purposes only. Additional site-specific evaluation may be needed to confirm/verify information shown on this map.

Lewis County Coalition



City of Morton City of Winlock

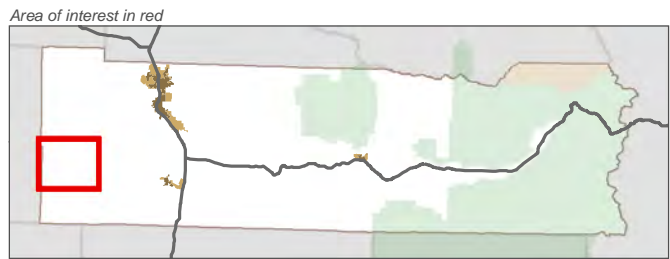


Lewis County, Washington
Shoreline Master Program

Map 26A -
Shoreline Environment Designations
Figure 21

Date: 12/04/2015

- Shoreline Environment Designation
- Aquatic
 - Natural
 - Rural Conservancy
 - Shoreline Residential
 - High Intensity
- SMA Rivers & Streams
- SMA Lakes
- Gifford Pinchot National Forest
- Mount Rainier National Park
- Highways
- LAMIRD
- City
- UGA



Data: Lewis County, USFWS NWI, FEMA, USFS, Ecology, WDNr, WSDOT, NRCS NAIP

Shoreline jurisdiction boundaries depicted on this map are approximate. They have not been formally delineated or surveyed and are intended for planning purposes only. Additional site-specific evaluation may be needed to confirm/verify information shown on this map.

Lewis County Coalition



Lewis County, Washington
Shoreline Master Program

Map 26A -
Shoreline Environment Designations

Figure 22

Date: 12/04/2015

Shoreline Environment Designation

- Aquatic
- Natural
- Rural Conservancy
- Shoreline Residential
- High Intensity

SMA Rivers & Streams

SMA Lakes

Gifford Pinchot National Forest

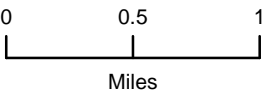
Mount Rainier National Park

Highways

LAMIRD

City

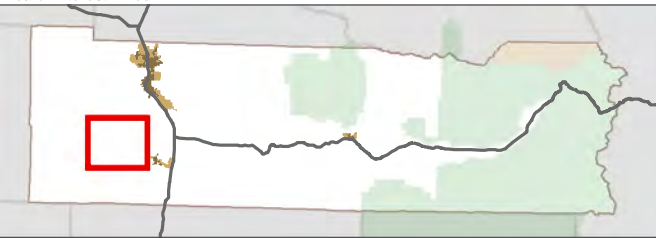
UGA



1:48,000



Area of interest in red



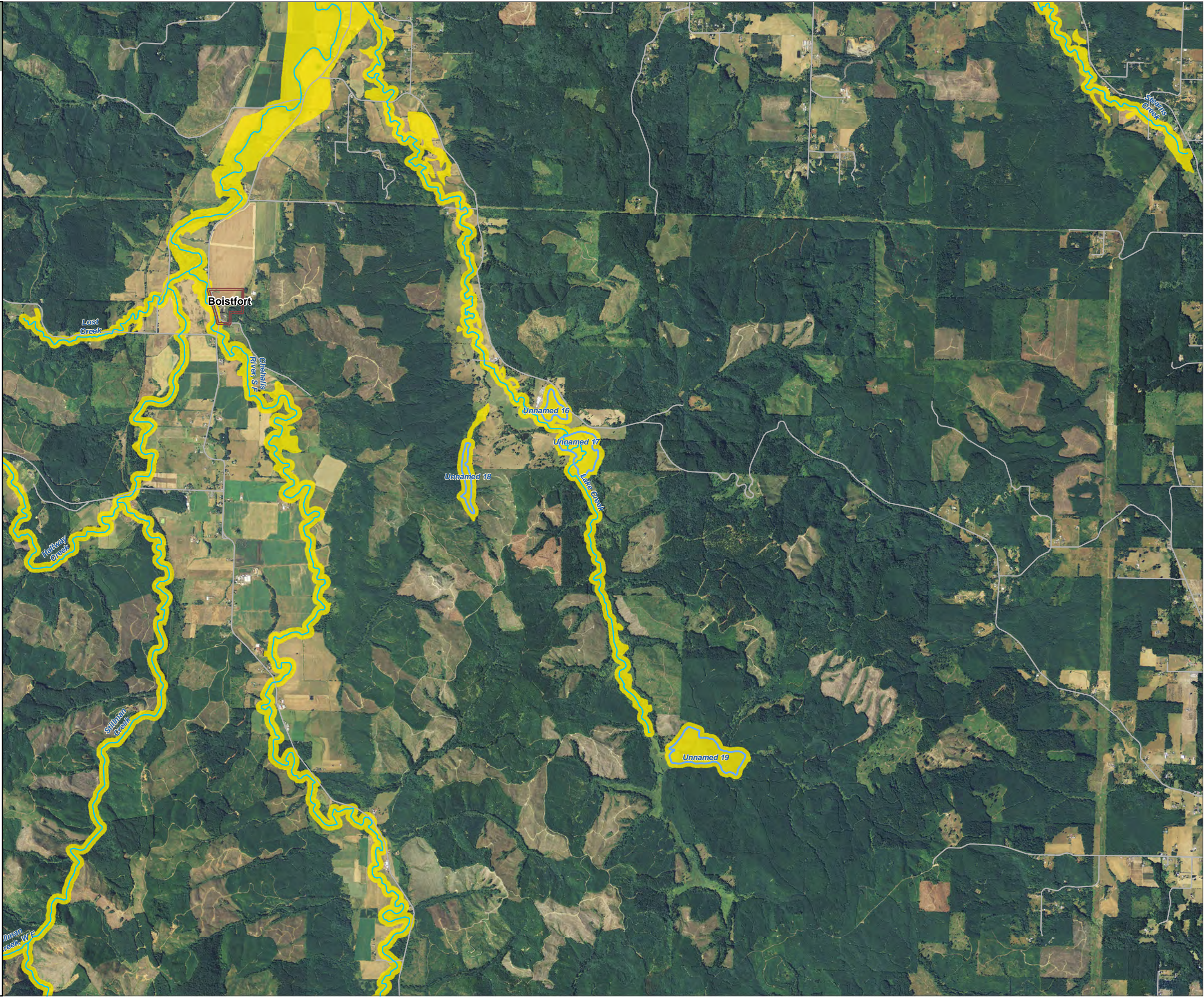
Data: Lewis County, USFWS NWI, FEMA, USFS, Ecology, WDNR, WSDOT, NRCS NAIP

Shoreline jurisdiction boundaries depicted on this map are approximate. They have not been formally delineated or surveyed and are intended for planning purposes only. Additional site-specific evaluation may be needed to confirm/verify information shown on this map.

Lewis County Coalition



City of Morton City of Winlock



Lewis County, Washington
Shoreline Master Program

Map 26A -
Shoreline Environment Designations

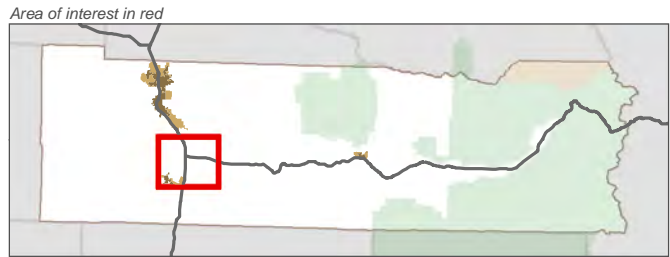
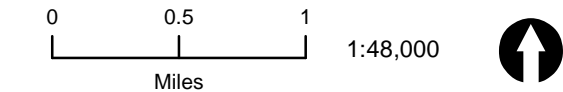
Figure 23

Date: 12/04/2015

Shoreline Environment Designation

- Aquatic
- Natural
- Rural Conservancy
- Shoreline Residential
- High Intensity

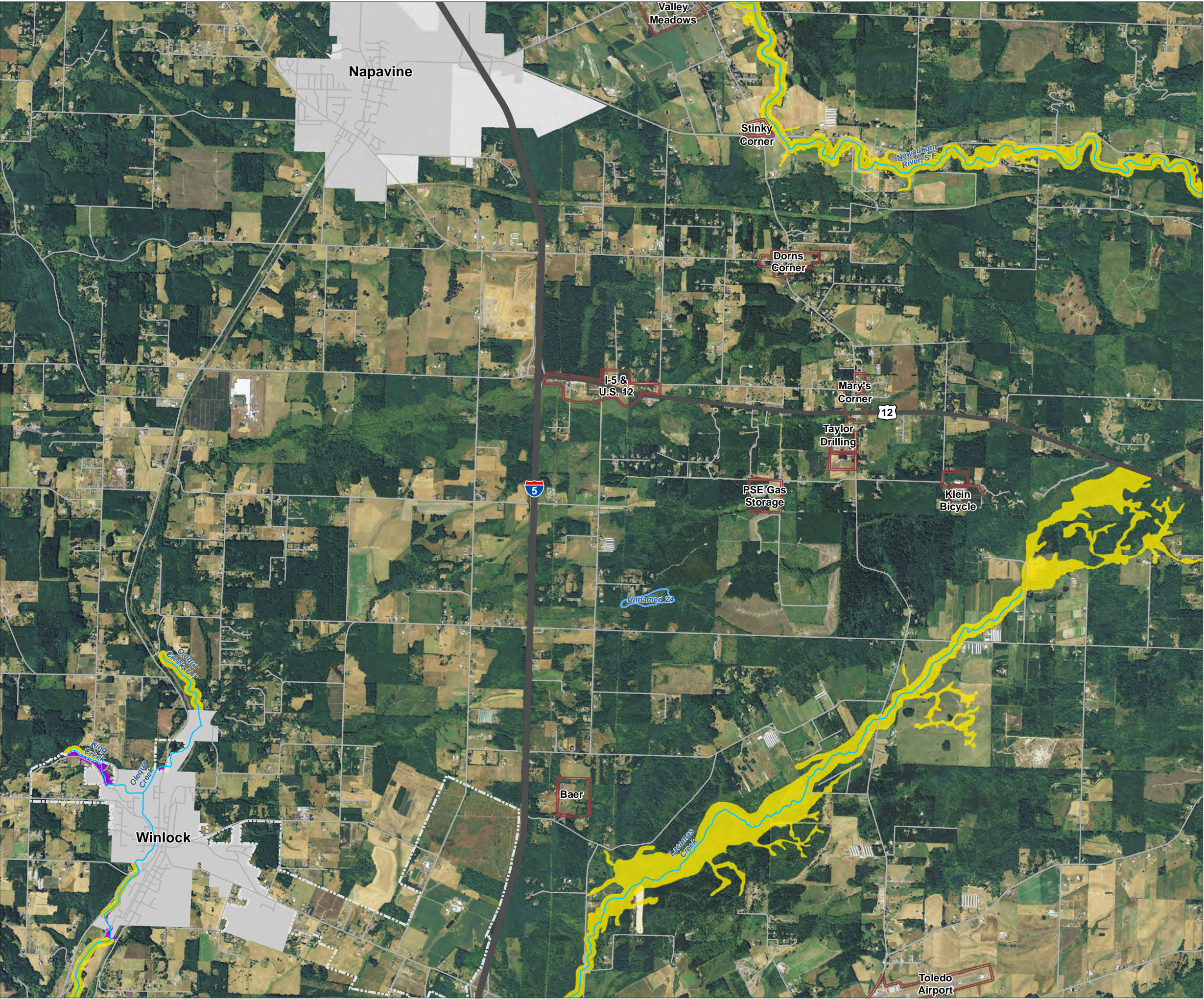
- SMA Rivers & Streams
- SMA Lakes
- Gifford Pinchot National Forest
- Mount Rainier National Park
- Highways
- LAMIRD
- City
- UGA



Data: Lewis County, USFWS NWI, FEMA, USFS, Ecology, WDNr, WSDOT, NRCS NAIP

Shoreline jurisdiction boundaries depicted on this map are approximate. They have not been formally delineated or surveyed and are intended for planning purposes only. Additional site-specific evaluation may be needed to confirm/verify information shown on this map.

Lewis County Coalition



Lewis County, Washington
Shoreline Master Program

Map 26A -
Shoreline Environment Designations

Figure 24

Date: 12/04/2015

Shoreline Environment Designation

- Aquatic
- Natural
- Rural Conservancy
- Shoreline Residential
- High Intensity

SMA Rivers & Streams

SMA Lakes

Gifford Pinchot National Forest

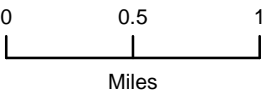
Mount Rainier National Park

Highways

LAMIRD

City

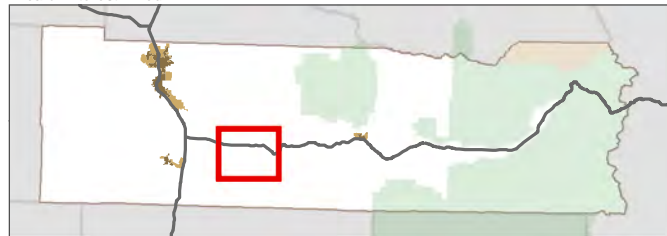
UGA



1:48,000



Area of interest in red



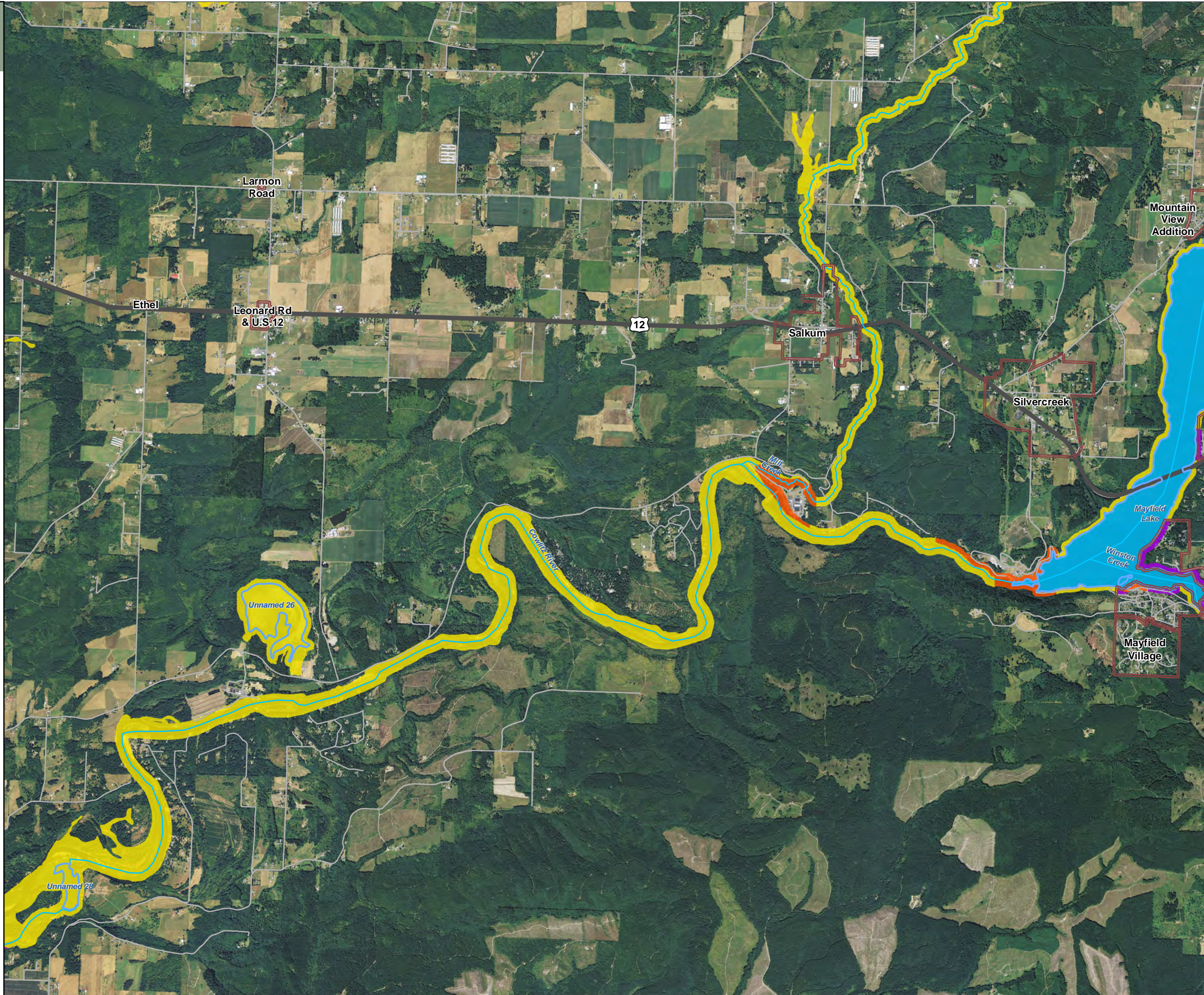
Data: Lewis County, USFWS NWI, FEMA, USFS, Ecology, WDNR, WSDOT, NRCS NAIP

Shoreline jurisdiction boundaries depicted on this map are approximate. They have not been formally delineated or surveyed and are intended for planning purposes only. Additional site-specific evaluation may be needed to confirm/verify information shown on this map.

Lewis County Coalition



City of Morton City of Winlock



Lewis County, Washington
Shoreline Master Program

Map 26A -
Shoreline Environment Designations

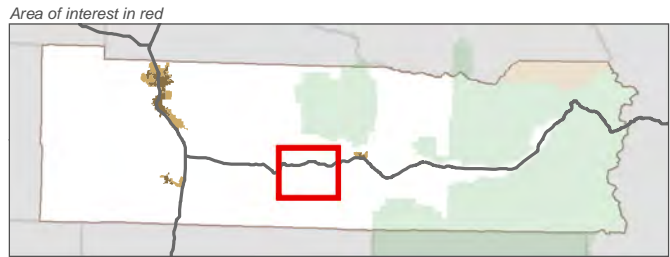
Figure 25

Date: 12/04/2015

Shoreline Environment Designation

- Aquatic
- Natural
- Rural Conservancy
- Shoreline Residential
- High Intensity

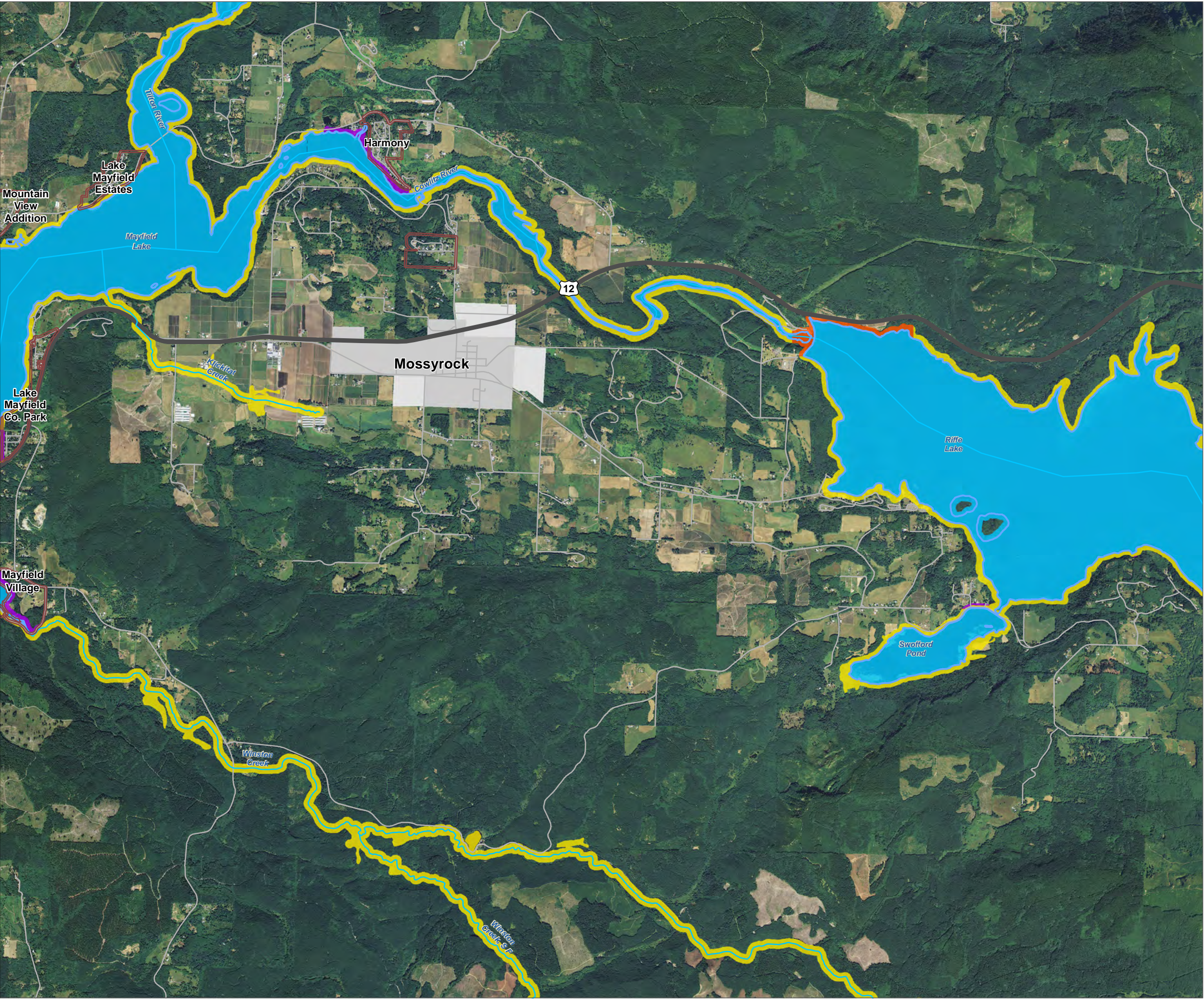
- SMA Rivers & Streams
- SMA Lakes
- Gifford Pinchot National Forest
- Mount Rainier National Park
- Highways
- LAMIRD
- City
- UGA



Data: Lewis County, USFWS NWI, FEMA, USFS, Ecology, WDNr, WSDOT, NRCS NAIP

Shoreline jurisdiction boundaries depicted on this map are approximate. They have not been formally delineated or surveyed and are intended for planning purposes only. Additional site-specific evaluation may be needed to confirm/verify information shown on this map.

Lewis County Coalition



Lewis County, Washington
Shoreline Master Program

Map 26A -
Shoreline Environment Designations

Figure 26

Date: 12/04/2015

Shoreline Environment Designation

- Aquatic
- Natural
- Rural Conservancy
- Shoreline Residential
- High Intensity

SMA Rivers & Streams

SMA Lakes

Gifford Pinchot National Forest

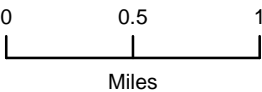
Mount Rainier National Park

Highways

LAMIRD

City

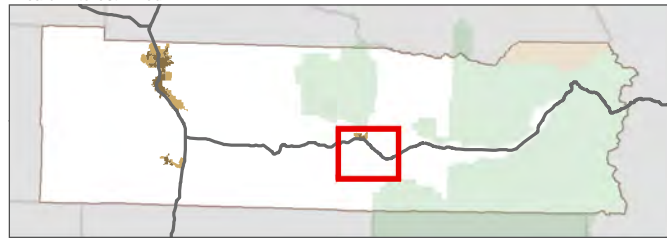
UGA



1:48,000



Area of interest in red



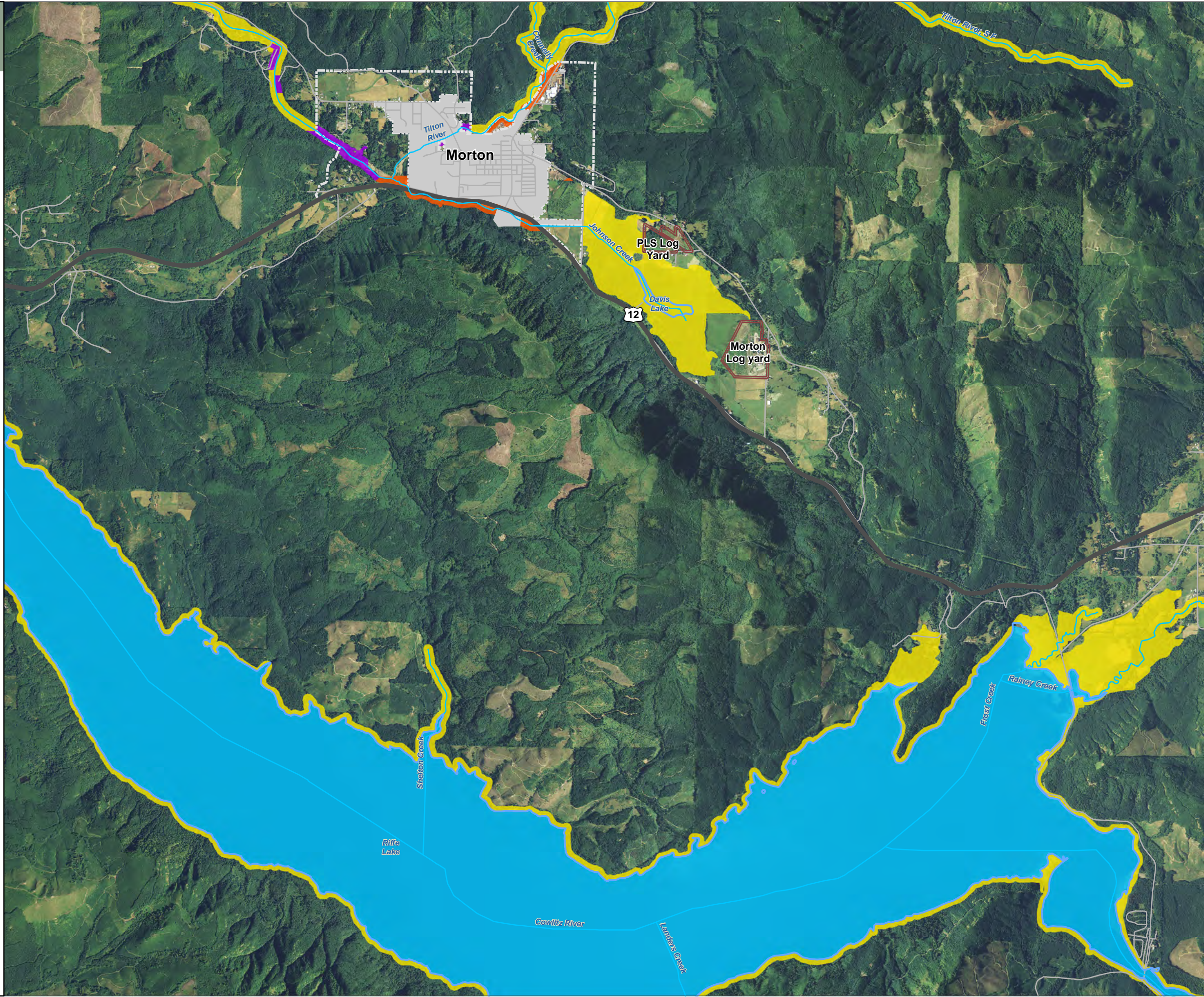
Data: Lewis County, USFWS NWI, FEMA, USFS, Ecology, WDNR, WSDOT, NRCS NAIP

Shoreline jurisdiction boundaries depicted on this map are approximate. They have not been formally delineated or surveyed and are intended for planning purposes only. Additional site-specific evaluation may be needed to confirm/verify information shown on this map.

Lewis County Coalition



City of Morton City of Winlock



Lewis County, Washington
Shoreline Master Program

Map 26A -
Shoreline Environment Designations

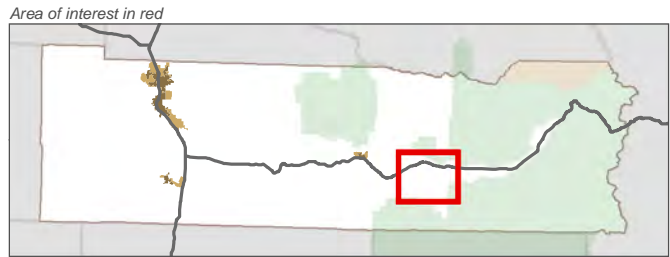
Figure 27

Date: 12/04/2015

Shoreline Environment Designation

- Aquatic
- Natural
- Rural Conservancy
- Shoreline Residential
- High Intensity

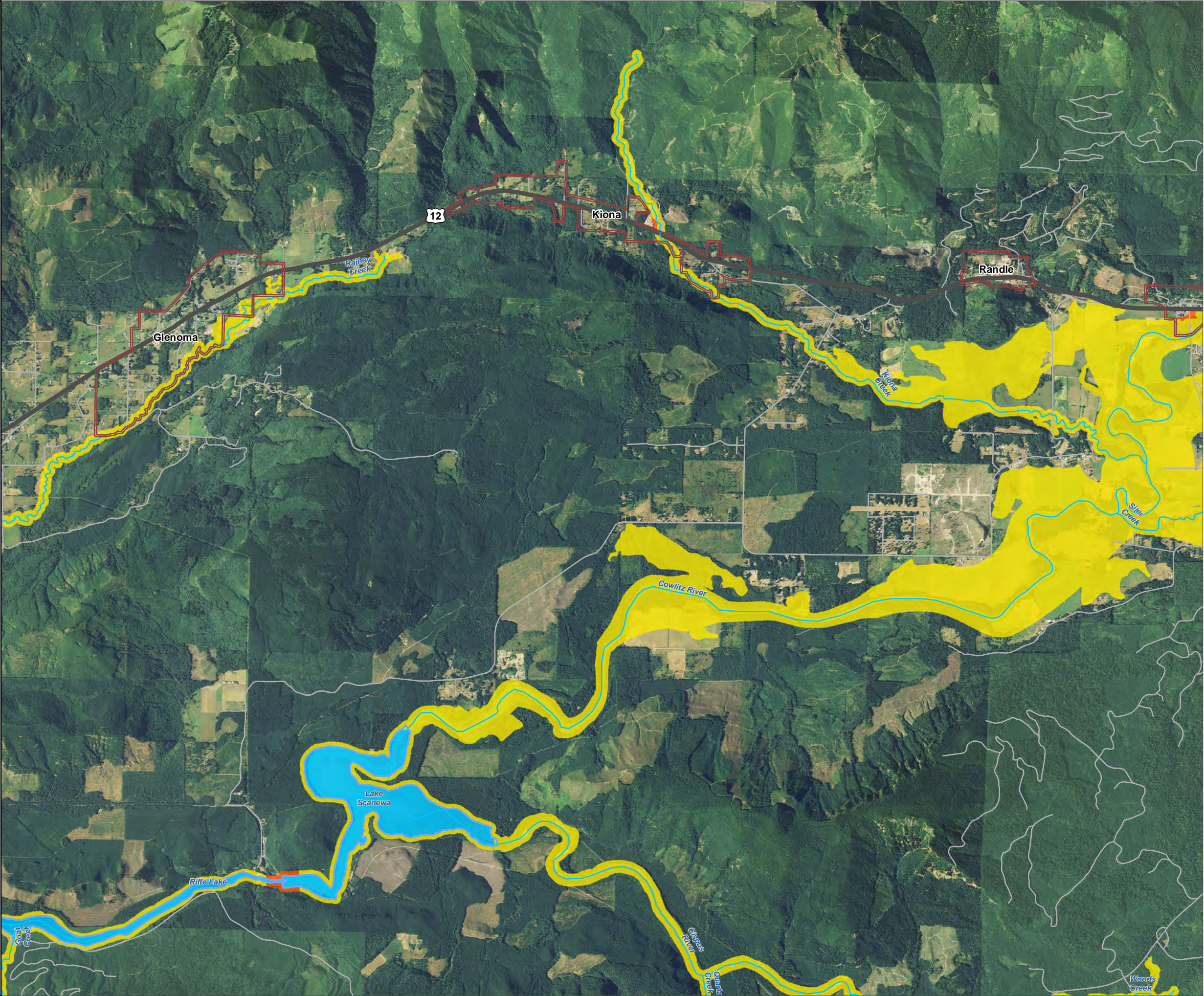
- SMA Rivers & Streams
- SMA Lakes
- Gifford Pinchot National Forest
- Mount Rainier National Park
- Highways
- LAMIRD
- City
- UGA



Data: Lewis County, USFWS NWI, FEMA, USFS, Ecology, WDNR, WSDOT, NRCS NAIP

Shoreline jurisdiction boundaries depicted on this map are approximate. They have not been formally delineated or surveyed and are intended for planning purposes only. Additional site-specific evaluation may be needed to confirm/verify information shown on this map.

Lewis County Coalition



Lewis County, Washington
Shoreline Master Program

Map 26A -
Shoreline Environment Designations

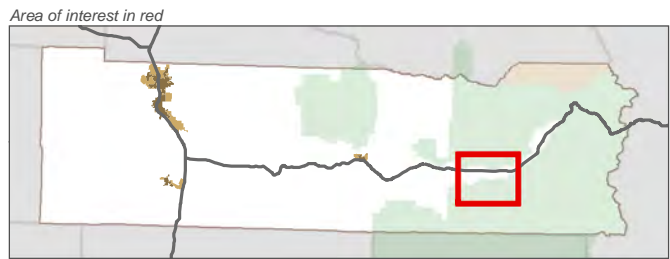
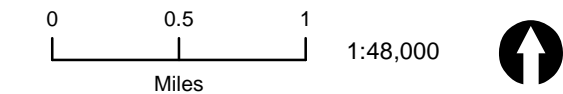
Figure 28

Date: 12/04/2015

Shoreline Environment Designation

- Aquatic
- Natural
- Rural Conservancy
- Shoreline Residential
- High Intensity

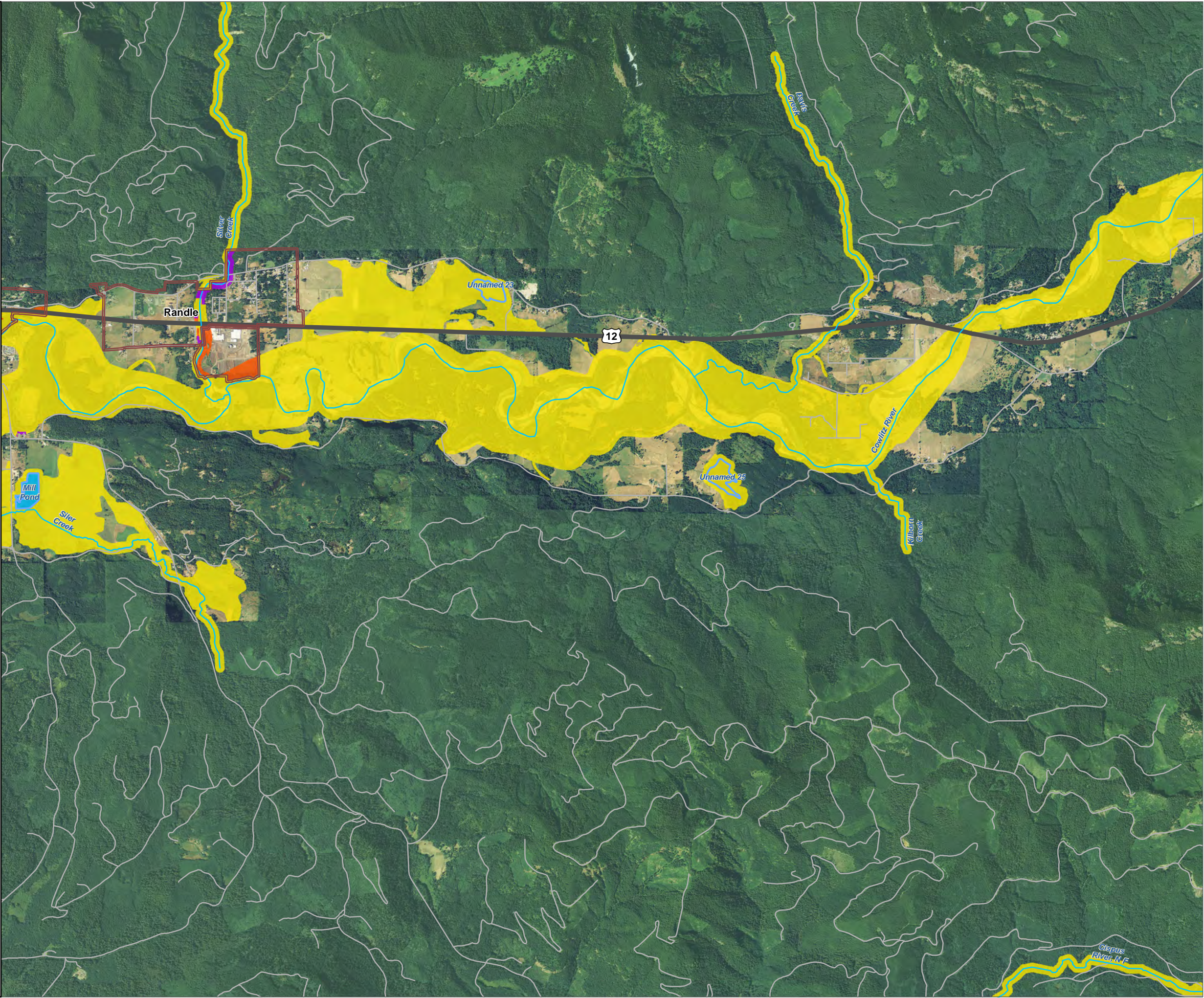

- SMA Rivers & Streams
- SMA Lakes
- Gifford Pinchot National Forest
- Mount Rainier National Park
- Highways
- LAMIRD
- City
- UGA



Data: Lewis County, USFWS NWI, FEMA, USFS, Ecology, WDNr, WSDOT, NRCS NAIP

Shoreline jurisdiction boundaries depicted on this map are approximate. They have not been formally delineated or surveyed and are intended for planning purposes only. Additional site-specific evaluation may be needed to confirm/verify information shown on this map.

Lewis County Coalition



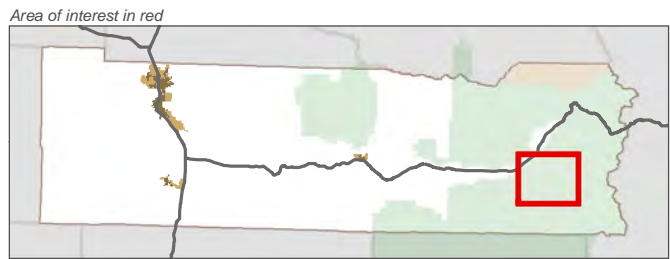
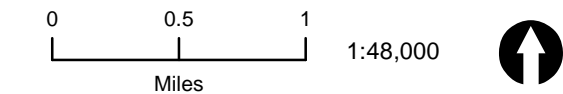
Lewis County, Washington
Shoreline Master Program

Map 26A -
Shoreline Environment Designations

Figure 29

Date: 12/04/2015

- Shoreline Environment Designation
- Aquatic
 - Natural
 - Rural Conservancy
 - Shoreline Residential
 - High Intensity
- SMA Rivers & Streams
- SMA Lakes
- Gifford Pinchot National Forest
- Mount Rainier National Park
- Highways
- LAMIRD
- City
- UGA



Data: Lewis County, USFWS NWI, FEMA, USFS, Ecology, WDNR, WSDOT, NRCS NAIP

Shoreline jurisdiction boundaries depicted on this map are approximate. They have not been formally delineated or surveyed and are intended for planning purposes only. Additional site-specific evaluation may be needed to confirm/verify information shown on this map.

Lewis County Coalition



Lewis County, Washington
Shoreline Master Program

Map 26A -
Shoreline Environment Designations
Figure 30

Date: 12/04/2015

Shoreline Environment Designation

- Aquatic
- Natural
- Rural Conservancy
- Shoreline Residential
- High Intensity

SMA Rivers & Streams

SMA Lakes

Gifford Pinchot National Forest

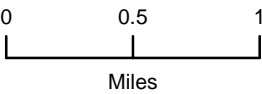
Mount Rainier National Park

Highways

LAMIRD

City

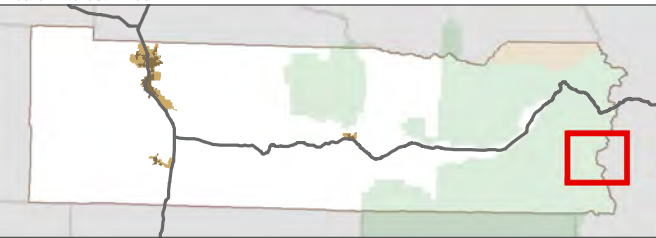
UGA



1:48,000



Area of interest in red



Data: Lewis County, USFWS NWI, FEMA, USFS, Ecology, WDNR, WSDOT, NRCS NAIP

Shoreline jurisdiction boundaries depicted on this map are approximate. They have not been formally delineated or surveyed and are intended for planning purposes only. Additional site-specific evaluation may be needed to confirm/verify information shown on this map.

Lewis County Coalition



City of Morton City of Winlock



Lewis County, Washington
Shoreline Master Program

Map 26A -
Shoreline Environment Designations
Figure 31

Date: 12/04/2015

Shoreline Environment Designation

- Aquatic
- Natural
- Rural Conservancy
- Shoreline Residential
- High Intensity

SMA Rivers & Streams

SMA Lakes

Gifford Pinchot National Forest

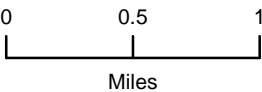
Mount Rainier National Park

Highways

LAMIRD

City

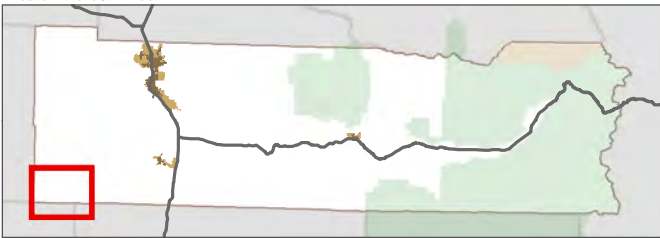
UGA



1:48,000



Area of interest in red



Data: Lewis County, USFWS NWI, FEMA, USFS, Ecology, WDNR, WSDOT, NRCS NAIP

Shoreline jurisdiction boundaries depicted on this map are approximate. They have not been formally delineated or surveyed and are intended for planning purposes only. Additional site-specific evaluation may be needed to confirm/verify information shown on this map.

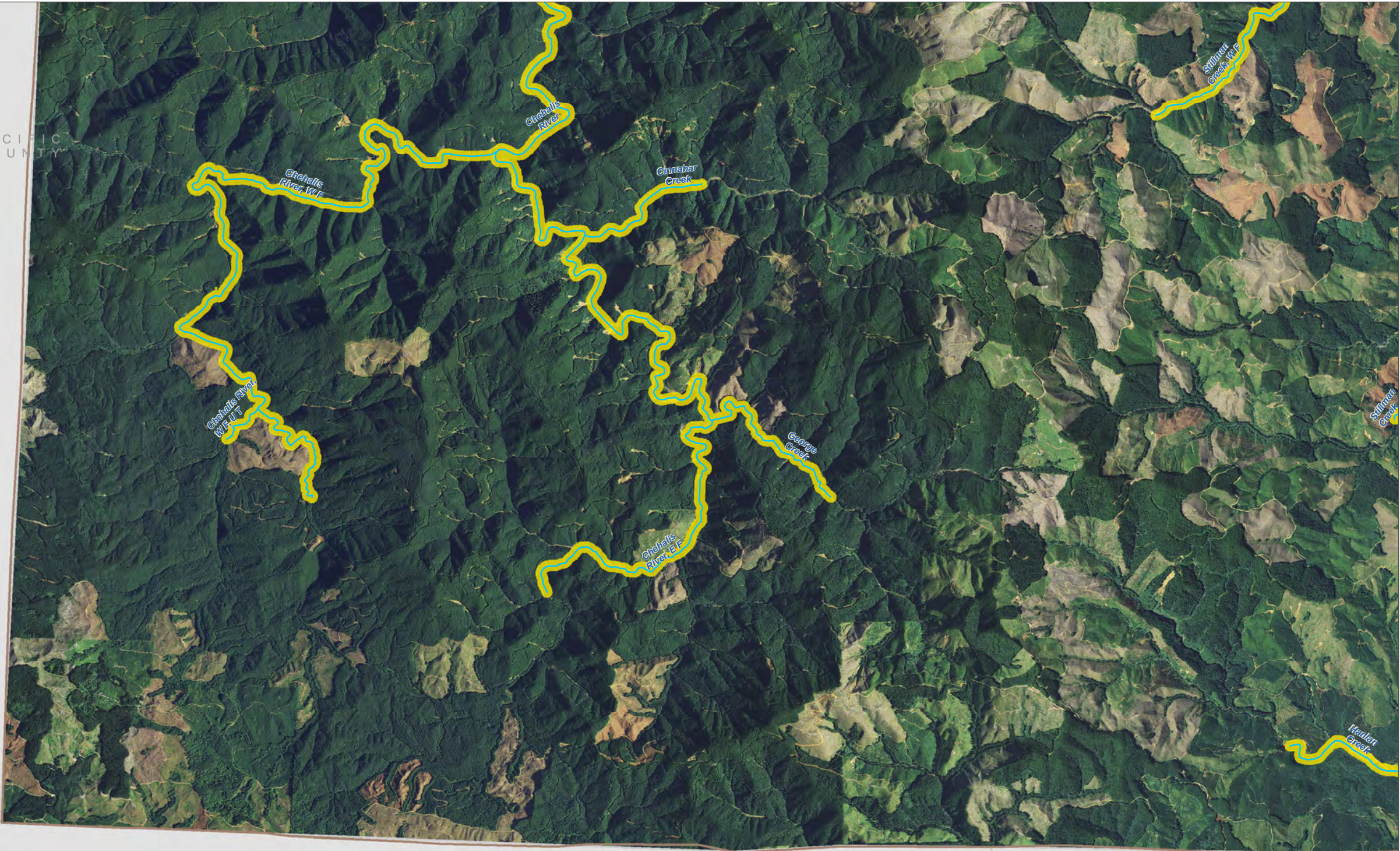
Lewis County Coalition



City of Morton City of Winlock



PACIFIC
COUNTY



WAH K I A K U M
C O U N T Y

C O W L I T Z
C O U N T Y

Lewis County, Washington
Shoreline Master Program

Map 26A -
Shoreline Environment Designations

Figure 32

Date: 12/04/2015

Shoreline Environment Designation

- Aquatic
- Natural
- Rural Conservancy
- Shoreline Residential
- High Intensity

SMA Rivers & Streams

SMA Lakes

Gifford Pinchot National Forest

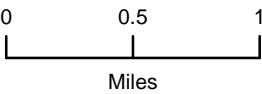
Mount Rainier National Park

Highways

LAMIRD

City

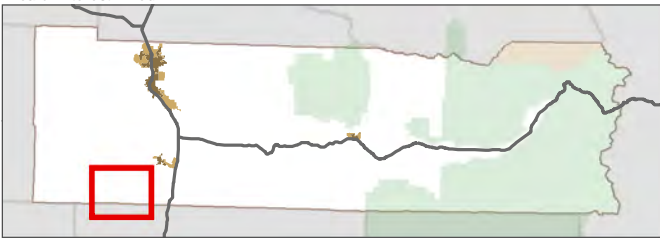
UGA



1:48,000



Area of interest in red



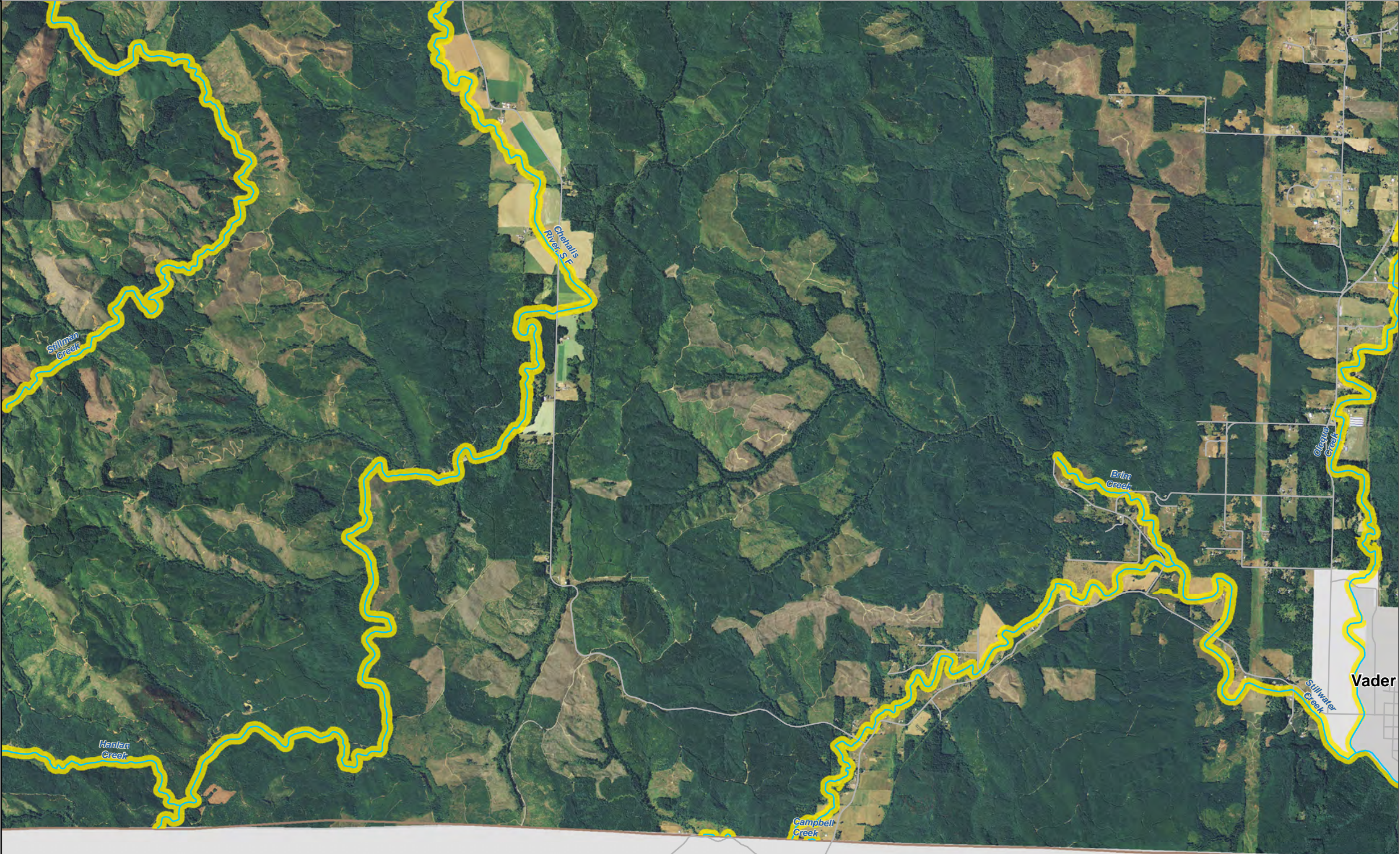
Data: Lewis County, USFWS NWI, FEMA, USFS, Ecology, WDNR, WSDOT, NRCS NAIP

Shoreline jurisdiction boundaries depicted on this map are approximate. They have not been formally delineated or surveyed and are intended for planning purposes only. Additional site-specific evaluation may be needed to confirm/verify information shown on this map.

Lewis County Coalition



City of Morton City of Winlock



COWLITZ COUNTY

Lewis County, Washington
Shoreline Master Program

Map 26A -
Shoreline Environment Designations

Figure 33

Date: 12/04/2015

Shoreline Environment Designation

- Aquatic
- Natural
- Rural Conservancy
- Shoreline Residential
- High Intensity

SMA Rivers & Streams

SMA Lakes

Gifford Pinchot National Forest

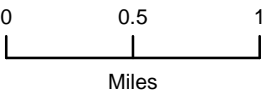
Mount Rainier National Park

Highways

LAMIRD

City

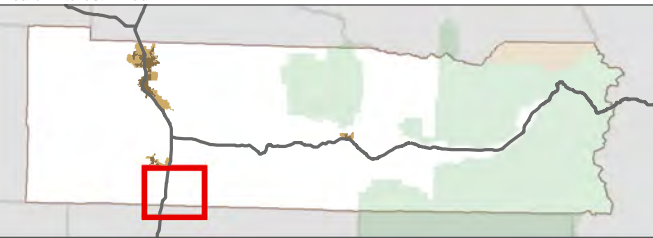
UGA



1:48,000



Area of interest in red



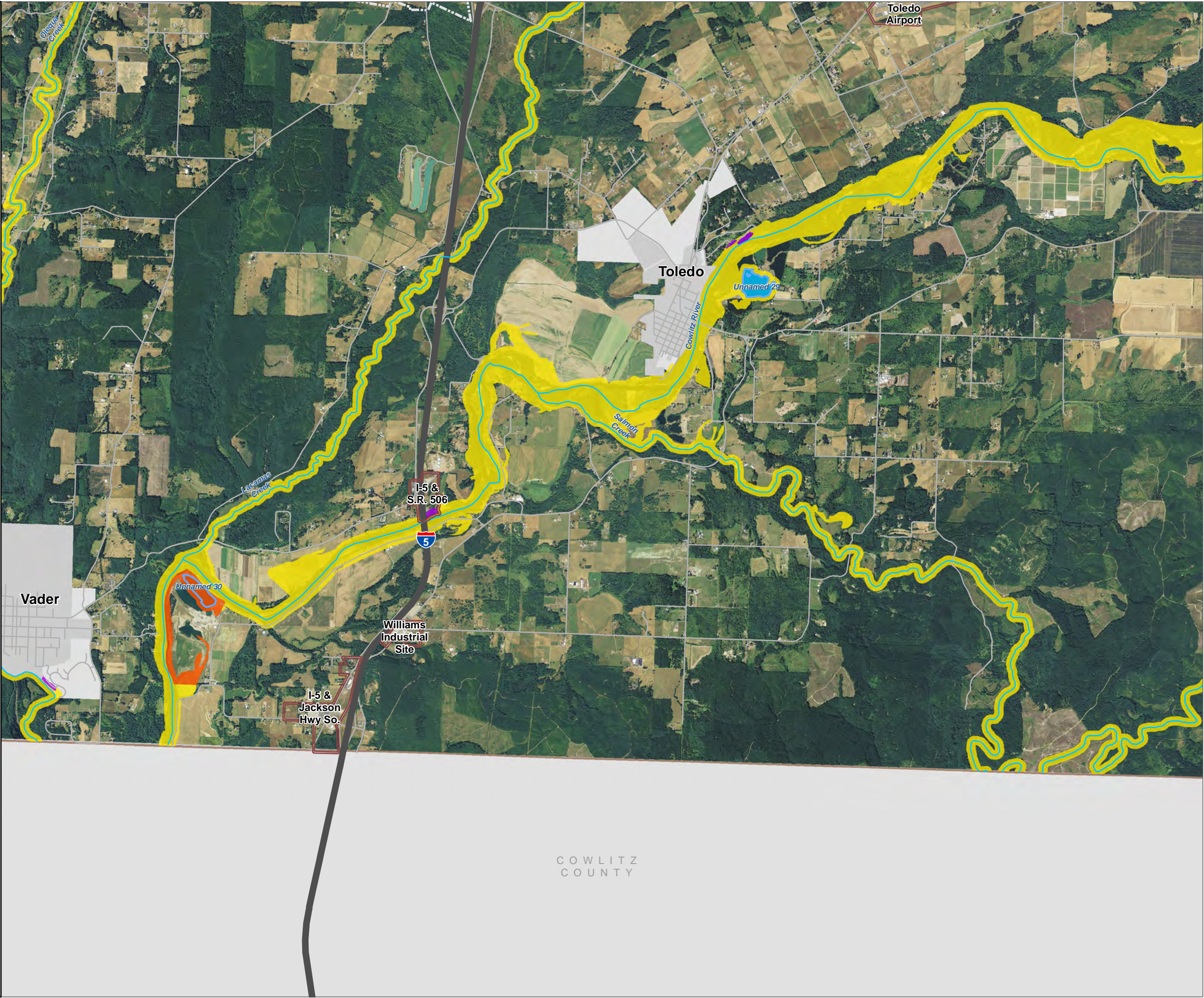
Data: Lewis County, USFWS NWI, FEMA, USFS, Ecology, WDNR, WSDOT, NRCS NAIP

Shoreline jurisdiction boundaries depicted on this map are approximate. They have not been formally delineated or surveyed and are intended for planning purposes only. Additional site-specific evaluation may be needed to confirm/verify information shown on this map.

Lewis County Coalition



City of Morton City of Winlock



Lewis County, Washington
Shoreline Master Program

Map 26A -
Shoreline Environment Designations

Figure 34

Date: 12/04/2015

Shoreline Environment Designation

- Aquatic
- Natural
- Rural Conservancy
- Shoreline Residential
- High Intensity

SMA Rivers & Streams

SMA Lakes

Gifford Pinchot National Forest

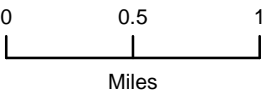
Mount Rainier National Park

Highways

LAMIRD

City

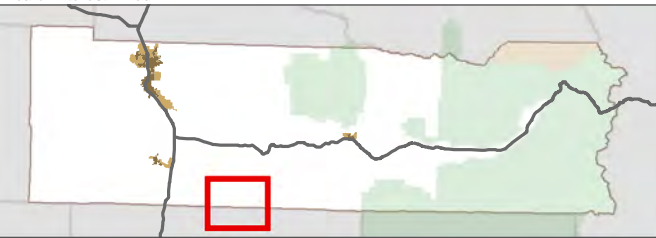
UGA



1:48,000



Area of interest in red



Data: Lewis County, USFWS NWI, FEMA, USFS, Ecology, WDNR, WSDOT, NRCS NAIP

Shoreline jurisdiction boundaries depicted on this map are approximate. They have not been formally delineated or surveyed and are intended for planning purposes only. Additional site-specific evaluation may be needed to confirm/verify information shown on this map.

Lewis County Coalition



City of Morton City of Winlock



COWLITZ
COUNTY

Lewis County, Washington
Shoreline Master Program

Map 26A -
Shoreline Environment Designations

Figure 35

Date: 12/04/2015

Shoreline Environment Designation

- Aquatic
- Natural
- Rural Conservancy
- Shoreline Residential
- High Intensity

SMA Rivers & Streams

SMA Lakes

Gifford Pinchot National Forest

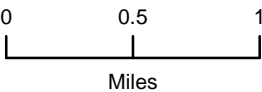
Mount Rainier National Park

Highways

LAMIRD

City

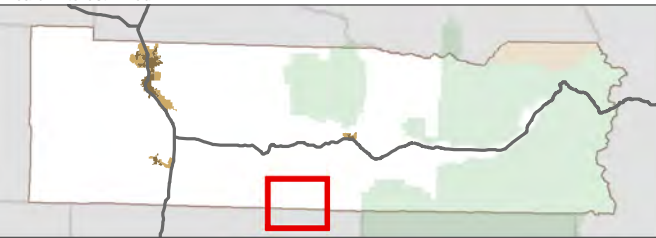
UGA



1:48,000



Area of interest in red



Data: Lewis County, USFWS NWI, FEMA, USFS, Ecology, WDNR, WSDOT, NRCS NAIP

Shoreline jurisdiction boundaries depicted on this map are approximate. They have not been formally delineated or surveyed and are intended for planning purposes only. Additional site-specific evaluation may be needed to confirm/verify information shown on this map.

Lewis County Coalition



City of Morton City of Winlock



COWLITZ
COUNTY

Lewis County, Washington
Shoreline Master Program

Map 26A -
Shoreline Environment Designations

Figure 36

Date: 12/04/2015

Shoreline Environment Designation

- Aquatic
- Natural
- Rural Conservancy
- Shoreline Residential
- High Intensity

SMA Rivers & Streams

SMA Lakes

Gifford Pinchot National Forest

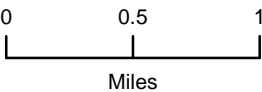
Mount Rainier National Park

Highways

LAMIRD

City

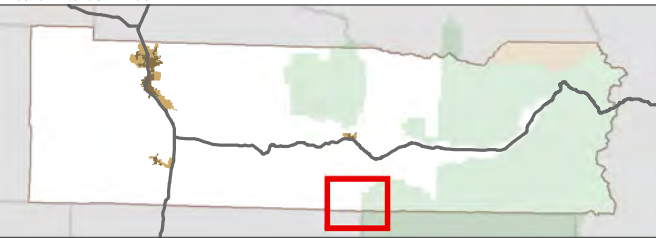
UGA



1:48,000



Area of interest in red



Data: Lewis County, USFWS NWI, FEMA, USFS, Ecology, WDNR, WSDOT, NRCS NAIP

Shoreline jurisdiction boundaries depicted on this map are approximate. They have not been formally delineated or surveyed and are intended for planning purposes only. Additional site-specific evaluation may be needed to confirm/verify information shown on this map.

Lewis County Coalition



City of Morton City of Winlock



COWLITZ
COUNTY

SKAMANIA
COUNTY

Lewis County, Washington
Shoreline Master Program

Map 26A -
Shoreline Environment Designations

Figure 37

Date: 12/04/2015

Shoreline Environment Designation

- Aquatic
- Natural
- Rural Conservancy
- Shoreline Residential
- High Intensity

SMA Rivers & Streams

SMA Lakes

Gifford Pinchot National Forest

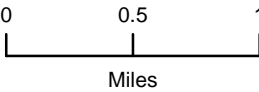
Mount Rainier National Park

Highways

LAMIRD

City

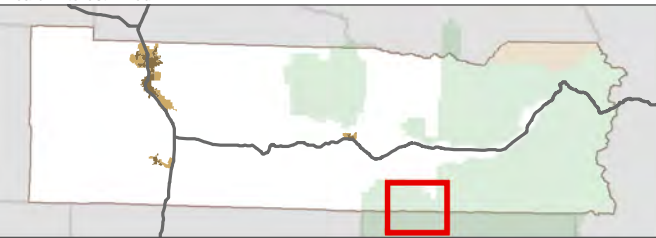
UGA



1:48,000



Area of interest in red



Data: Lewis County, USFWS NWI, FEMA, USFS, Ecology, WDNR, WSDOT, NRCS NAIP

Shoreline jurisdiction boundaries depicted on this map are approximate. They have not been formally delineated or surveyed and are intended for planning purposes only. Additional site-specific evaluation may be needed to confirm/verify information shown on this map.

Lewis County Coalition



City of Morton City of Winlock



SKAMANIA
COUNTY

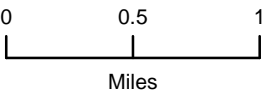
Lewis County, Washington
Shoreline Master Program

Map 26A -
Shoreline Environment Designations

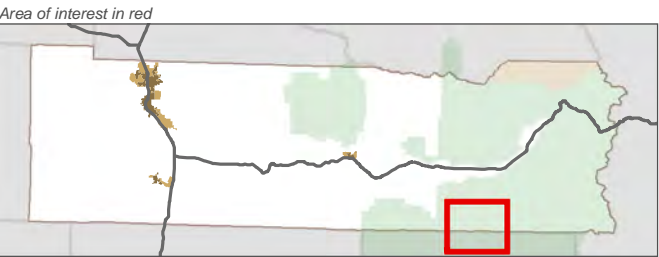
Figure 38

Date: 12/04/2015

- Shoreline Environment Designation
- Aquatic
 - Natural
 - Rural Conservancy
 - Shoreline Residential
 - High Intensity
- SMA Rivers & Streams
- SMA Lakes
- Gifford Pinchot National Forest
- Mount Rainier National Park
- Highways
- LAMIRD
- City
- UGA



1:48,000



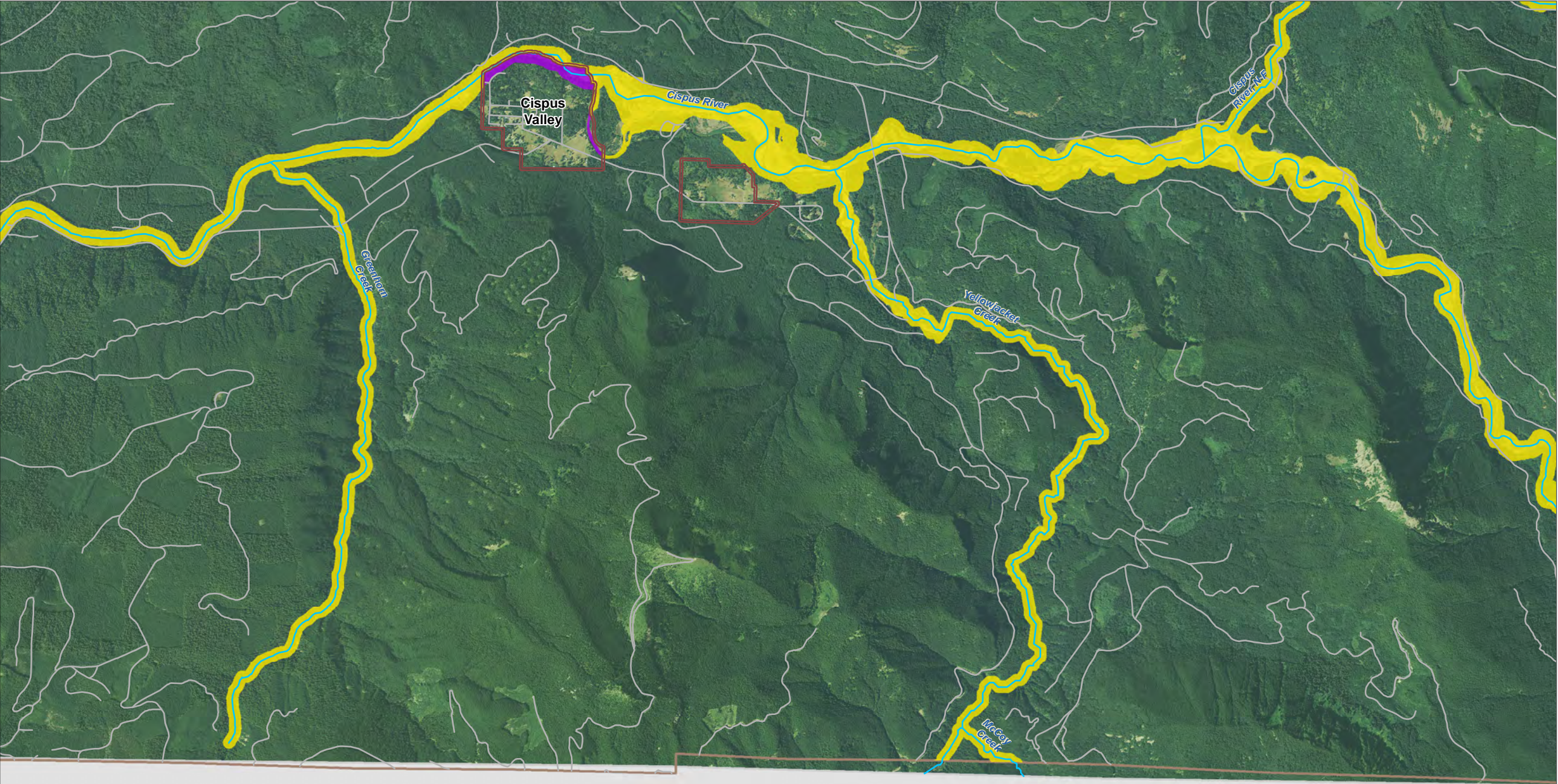
Data: Lewis County, USFWS NWI, FEMA, USFS, Ecology, WDNR, WSDOT, NRCS NAIP

Shoreline jurisdiction boundaries depicted on this map are approximate. They have not been formally delineated or surveyed and are intended for planning purposes only. Additional site-specific evaluation may be needed to confirm/verify information shown on this map.

Lewis County Coalition



City of Morton City of Winlock



SKAMANIA
COUNTY

Lewis County, Washington
Shoreline Master Program

Map 26A -
Shoreline Environment Designations

Figure 39

Date: 12/04/2015

Shoreline Environment Designation

- Aquatic
- Natural
- Rural Conservancy
- Shoreline Residential
- High Intensity

SMA Rivers & Streams

SMA Lakes

Gifford Pinchot National Forest

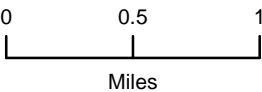
Mount Rainier National Park

Highways

LAMIRD

City

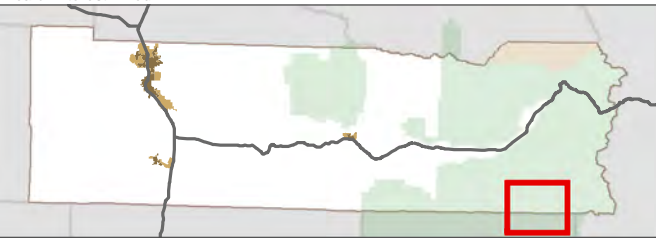
UGA



1:48,000



Area of interest in red



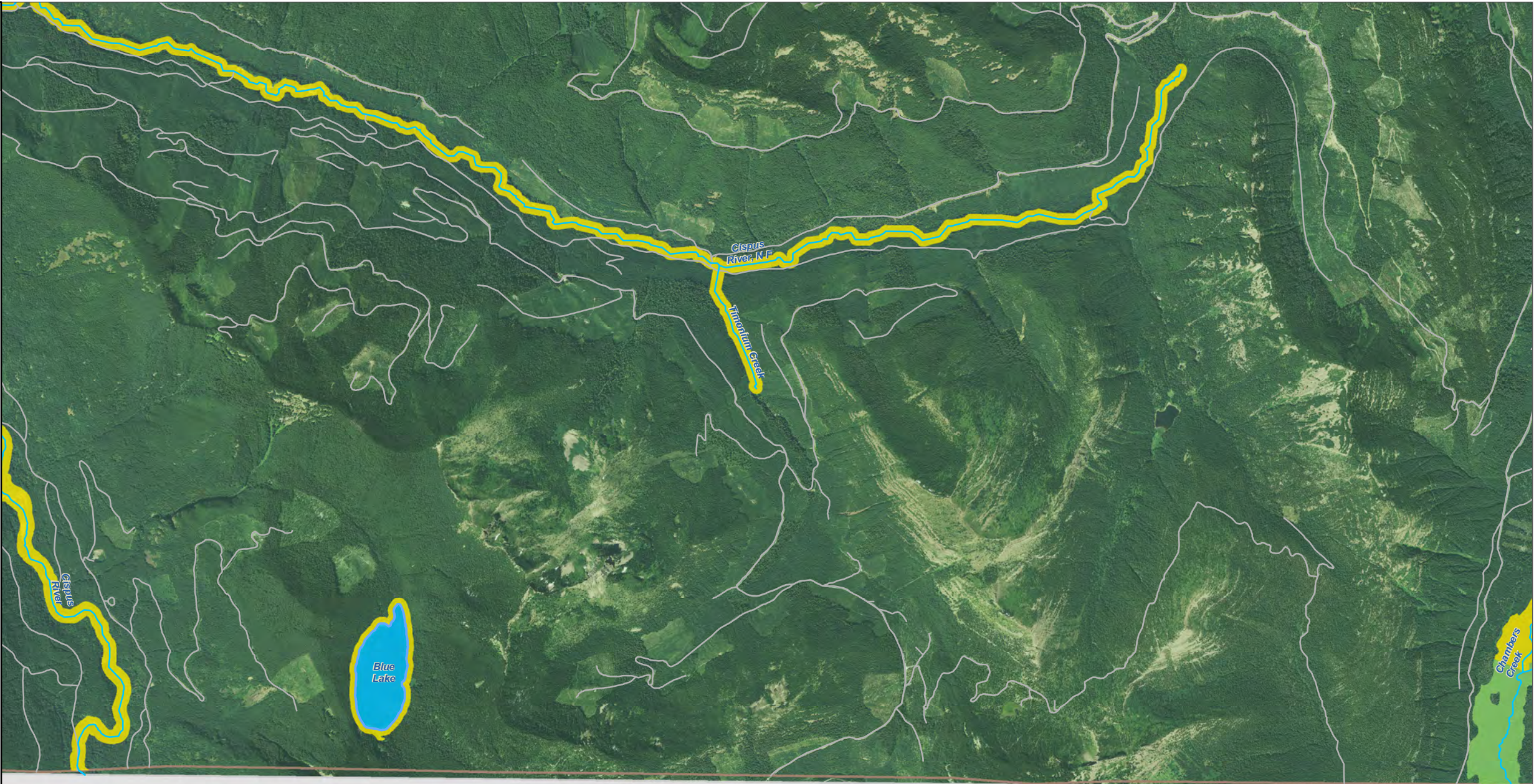
Data: Lewis County, USFWS NWI, FEMA, USFS, Ecology, WDNR, WSDOT, NRCS NAIP

Shoreline jurisdiction boundaries depicted on this map are approximate. They have not been formally delineated or surveyed and are intended for planning purposes only. Additional site-specific evaluation may be needed to confirm/verify information shown on this map.

Lewis County Coalition



City of Morton City of Winlock



SKAMANIA
COUNTY

Lewis County, Washington
Shoreline Master Program

Map 26A -
Shoreline Environment Designations

Figure 40

Date: 12/04/2015

Shoreline Environment Designation

- Aquatic
- Natural
- Rural Conservancy
- Shoreline Residential
- High Intensity

SMA Rivers & Streams

SMA Lakes

Gifford Pinchot National Forest

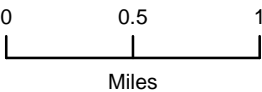
Mount Rainier National Park

Highways

LAMIRD

City

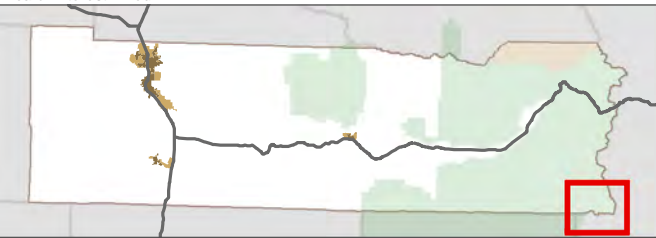
UGA



1:48,000



Area of interest in red



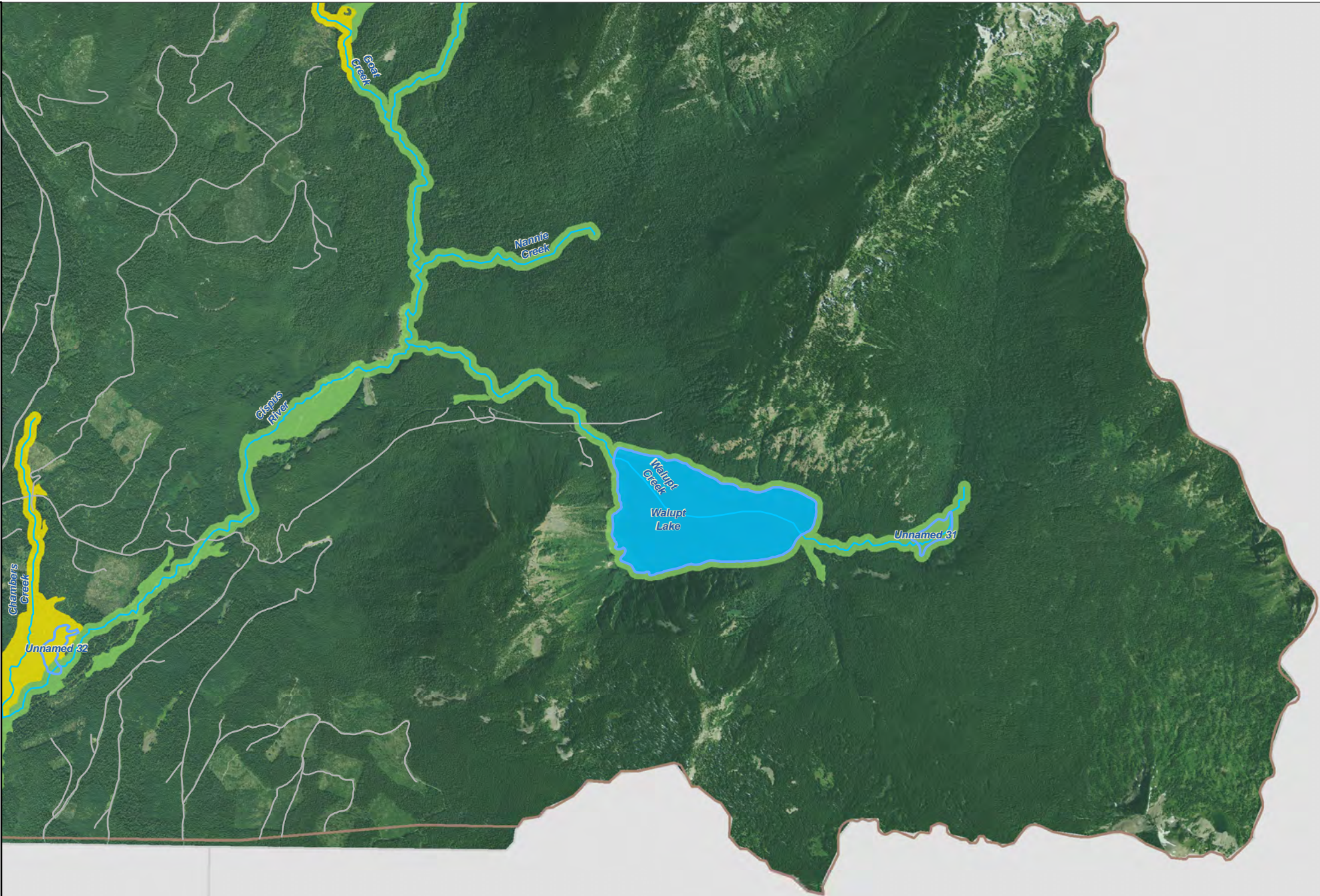
Data: Lewis County, USFWS NWI, FEMA, USFS, Ecology, WDNR, WSDOT, NRCS NAIP

Shoreline jurisdiction boundaries depicted on this map are approximate. They have not been formally delineated or surveyed and are intended for planning purposes only. Additional site-specific evaluation may be needed to confirm/verify information shown on this map.

Lewis County Coalition



City of Morton City of Winlock



SKAMANIA
COUNTY

YAKIMA
COUNTY