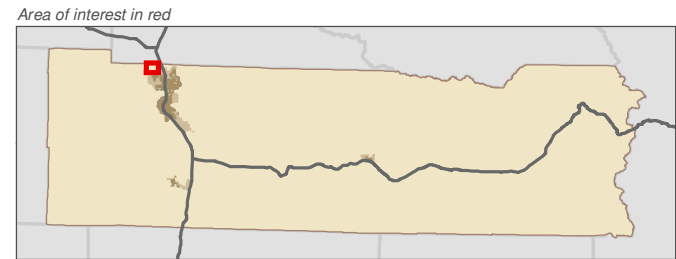


Lewis County, Washington  
Shoreline Master Program

Map 1B - SMA Jurisdiction  
Figure: Centralia 1

Date: 06/03/2014

- SMA Jurisdiction Origin Points
- SMA Jurisdiction
- Potentially Associated Wetlands
- SMA Shorelines of Statewide Significance
- SMA Shorelines of the State
- SMA Lakes
- Parcels
- Highways
- City
- UGA



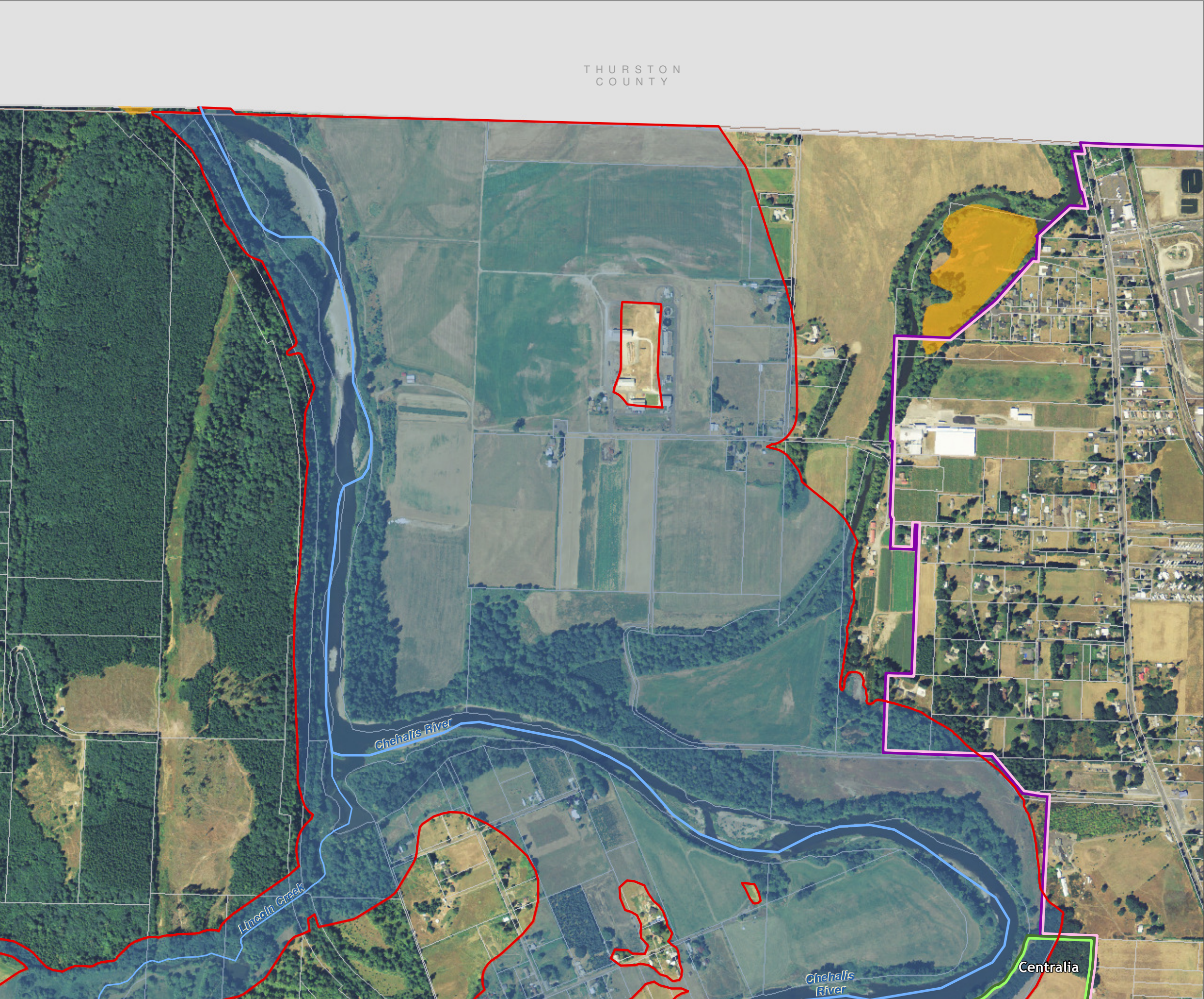
Data: Lewis County, USFWS NWI, FEMA, WA DNR, WSDOT, NRCS NAIP

Shoreline jurisdiction boundaries depicted on this map are approximate. They have not been formally delineated or surveyed and are intended for planning purposes only. Additional site-specific evaluation may be needed to confirm/verify information shown on this map.



City of Morton   City of Winlock







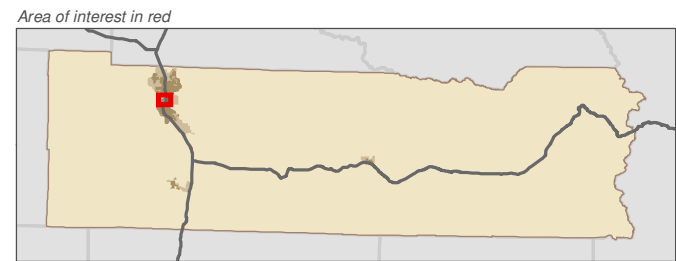

Lewis County, Washington  
Shoreline Master Program

Map 1B - SMA Jurisdiction

Figure: Centralia 10

Date: 06/03/2014

- SMA Jurisdiction Origin Points
- SMA Jurisdiction
- Potentially Associated Wetlands
- SMA Shorelines of Statewide Significance
- SMA Shorelines of the State
- SMA Lakes
- Parcels
- Highways
- City
- UGA



Data: Lewis County, USFWS NWI, FEMA, WA DNR, WSDOT, NRCS NAIP

Shoreline jurisdiction boundaries depicted on this map are approximate. They have not been formally delineated or surveyed and are intended for planning purposes only. Additional site-specific evaluation may be needed to confirm/verify information shown on this map.

**Lewis County Coalition**



City of Morton   City of Winlock





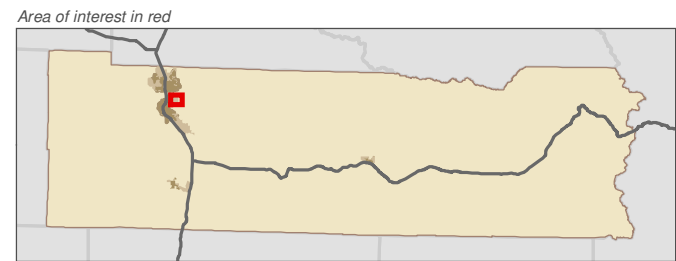



Lewis County, Washington  
Shoreline Master Program

Map 1B - SMA Jurisdiction  
Figure: Centralia 11

Date: 06/03/2014

- SMA Jurisdiction Origin Points
- SMA Jurisdiction
- Potentially Associated Wetlands
- SMA Shorelines of Statewide Significance
- SMA Shorelines of the State
- SMA Lakes
- Parcels
- Highways
- City
- UGA



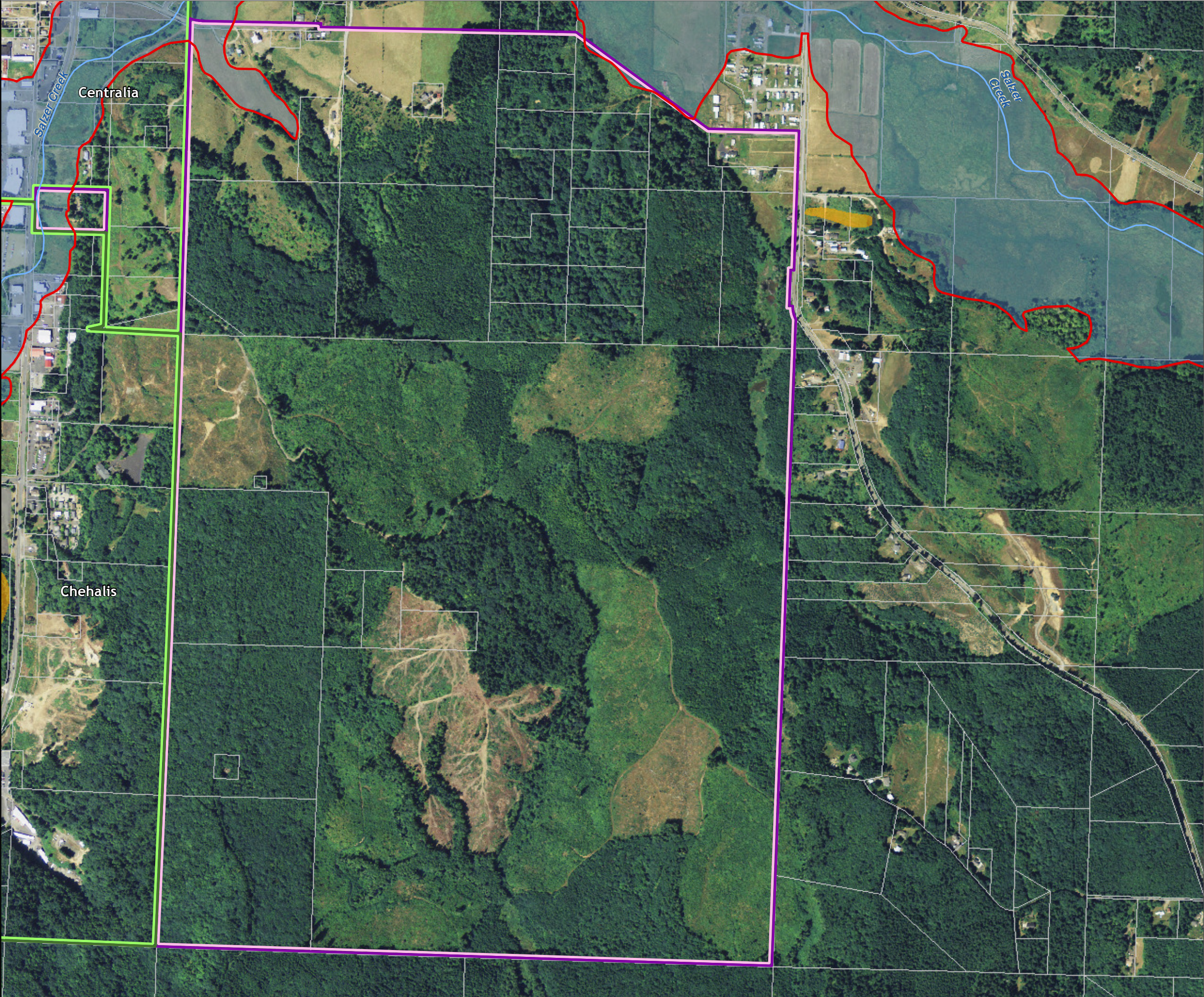
Data: Lewis County, USFWS NWI, FEMA, WA DNR, WSDOT, NRCS NAIP

Shoreline jurisdiction boundaries depicted on this map are approximate. They have not been formally delineated or surveyed and are intended for planning purposes only. Additional site-specific evaluation may be needed to confirm/verify information shown on this map.

Lewis County Coalition



City of Morton City of Winlock



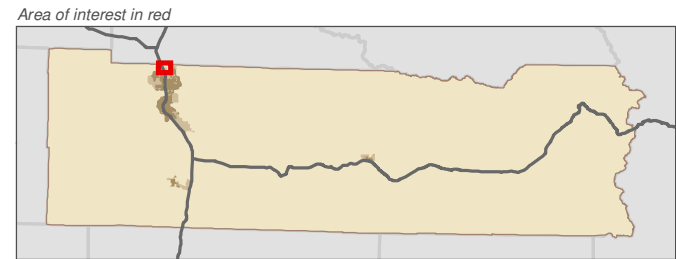


Lewis County, Washington  
Shoreline Master Program

Map 1B - SMA Jurisdiction  
Figure: Centralia 2

Date: 06/03/2014

- SMA Jurisdiction Origin Points
- SMA Jurisdiction
- Potentially Associated Wetlands
- SMA Shorelines of Statewide Significance
- SMA Shorelines of the State
- SMA Lakes
- Parcels
- Highways
- City
- UGA



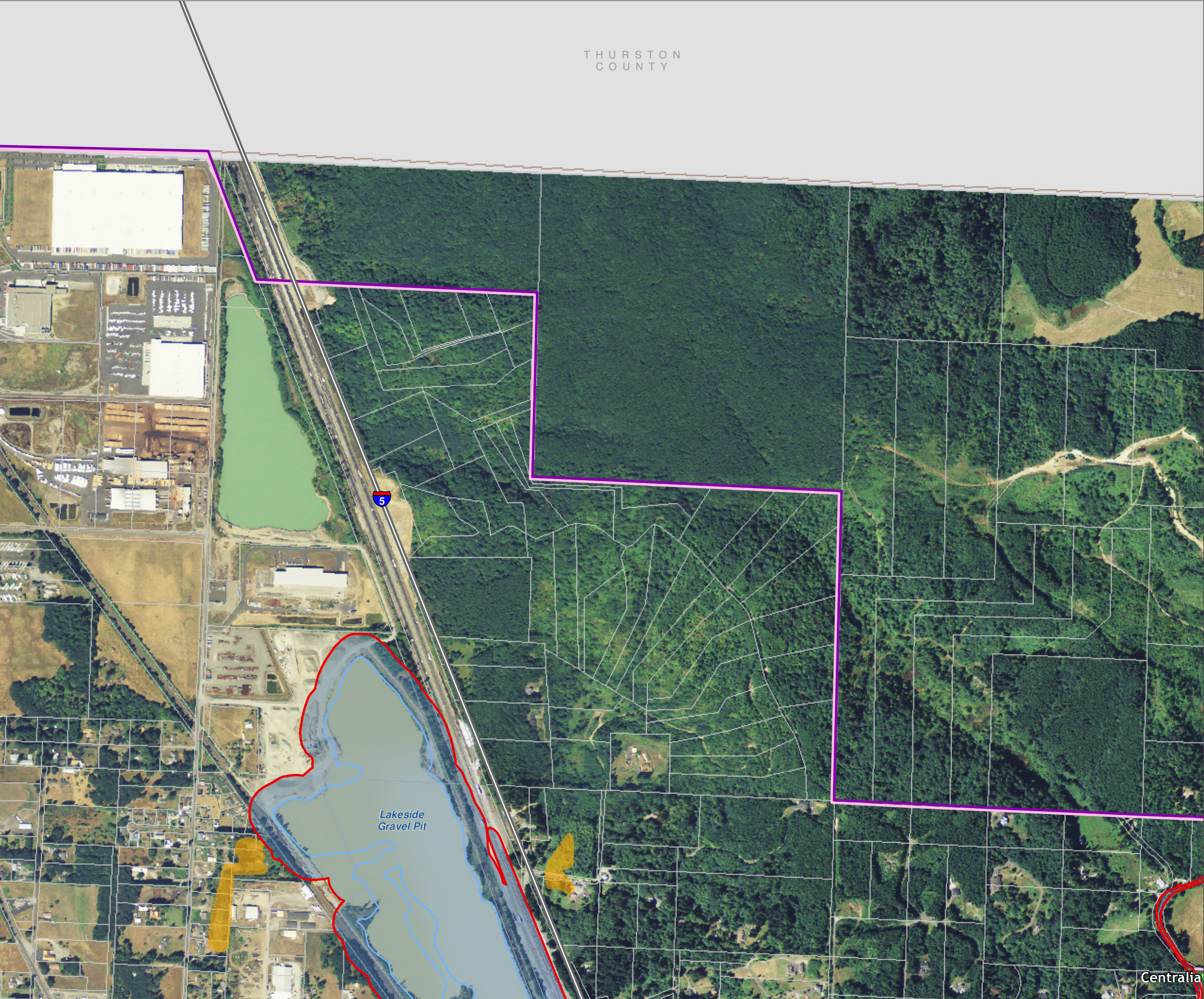
Data: Lewis County, USFWS NWI, FEMA, WA DNR, WSDOT, NRCS NAIP

Shoreline jurisdiction boundaries depicted on this map are approximate. They have not been formally delineated or surveyed and are intended for planning purposes only. Additional site-specific evaluation may be needed to confirm/verify information shown on this map.



City of Morton   City of Winlock





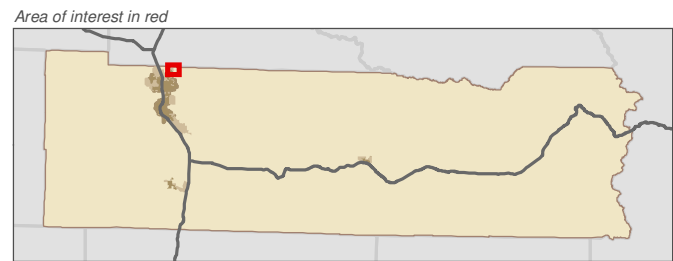



Lewis County, Washington  
Shoreline Master Program

Map 1B - SMA Jurisdiction  
Figure: Centralia 3

Date: 06/03/2014

- SMA Jurisdiction Origin Points
- SMA Jurisdiction
- Potentially Associated Wetlands
- SMA Shorelines of Statewide Significance
- SMA Shorelines of the State
- SMA Lakes
- Parcels
- Highways
- City
- UGA



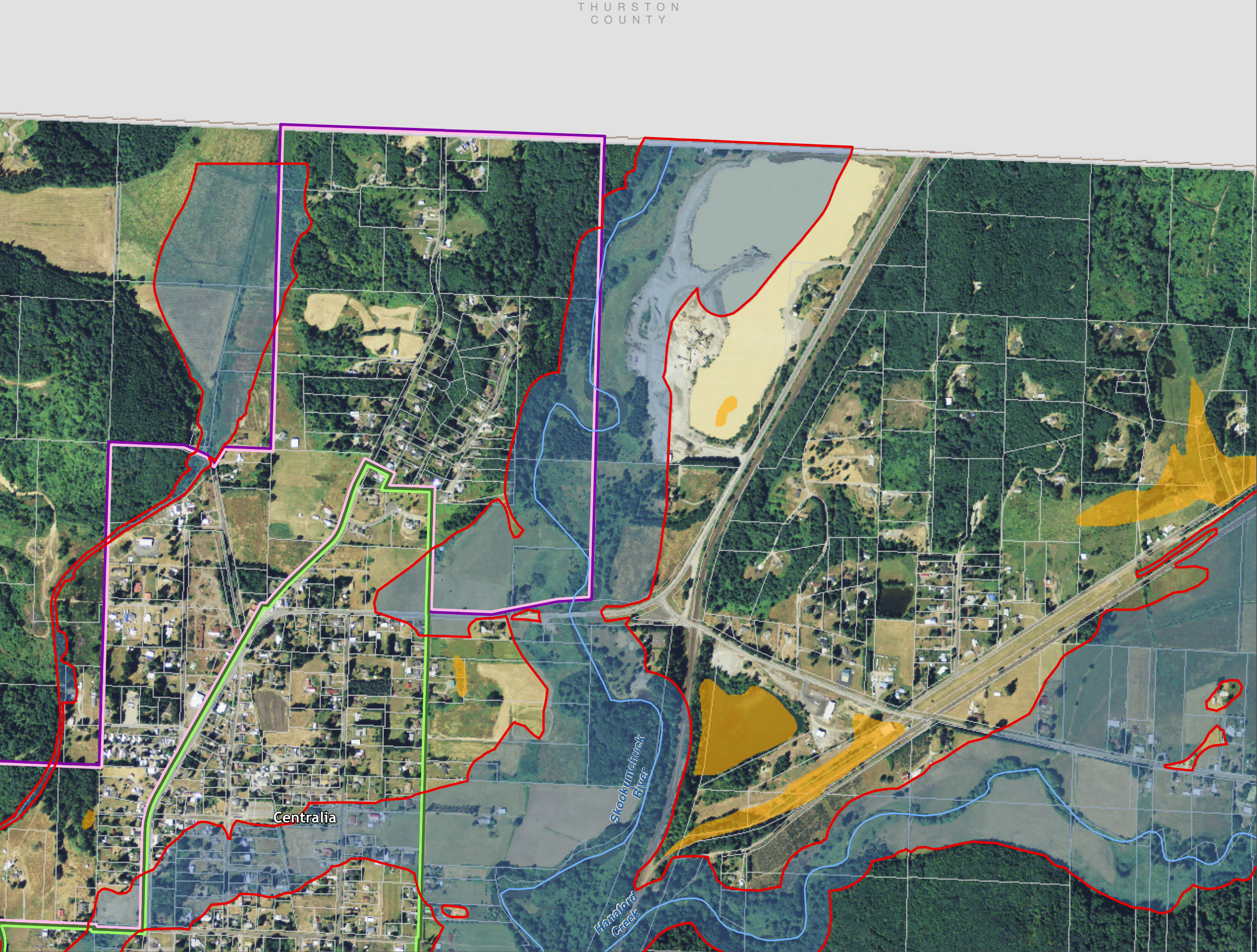
Data: Lewis County, USFWS NWI, FEMA, WA DNR, WSDOT, NRCS NAIP

Shoreline jurisdiction boundaries depicted on this map are approximate. They have not been formally delineated or surveyed and are intended for planning purposes only. Additional site-specific evaluation may be needed to confirm/verify information shown on this map.



City of Morton   City of Winlock





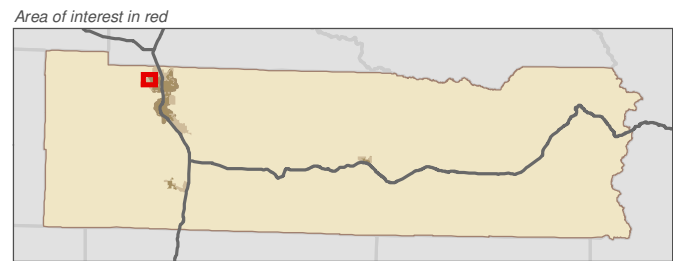



Lewis County, Washington  
Shoreline Master Program

Map 1B - SMA Jurisdiction  
Figure: Centralia 4

Date: 06/03/2014

- SMA Jurisdiction Origin Points
- SMA Jurisdiction
- Potentially Associated Wetlands
- SMA Shorelines of Statewide Significance
- SMA Shorelines of the State
- SMA Lakes
- Parcels
- Highways
- City
- UGA



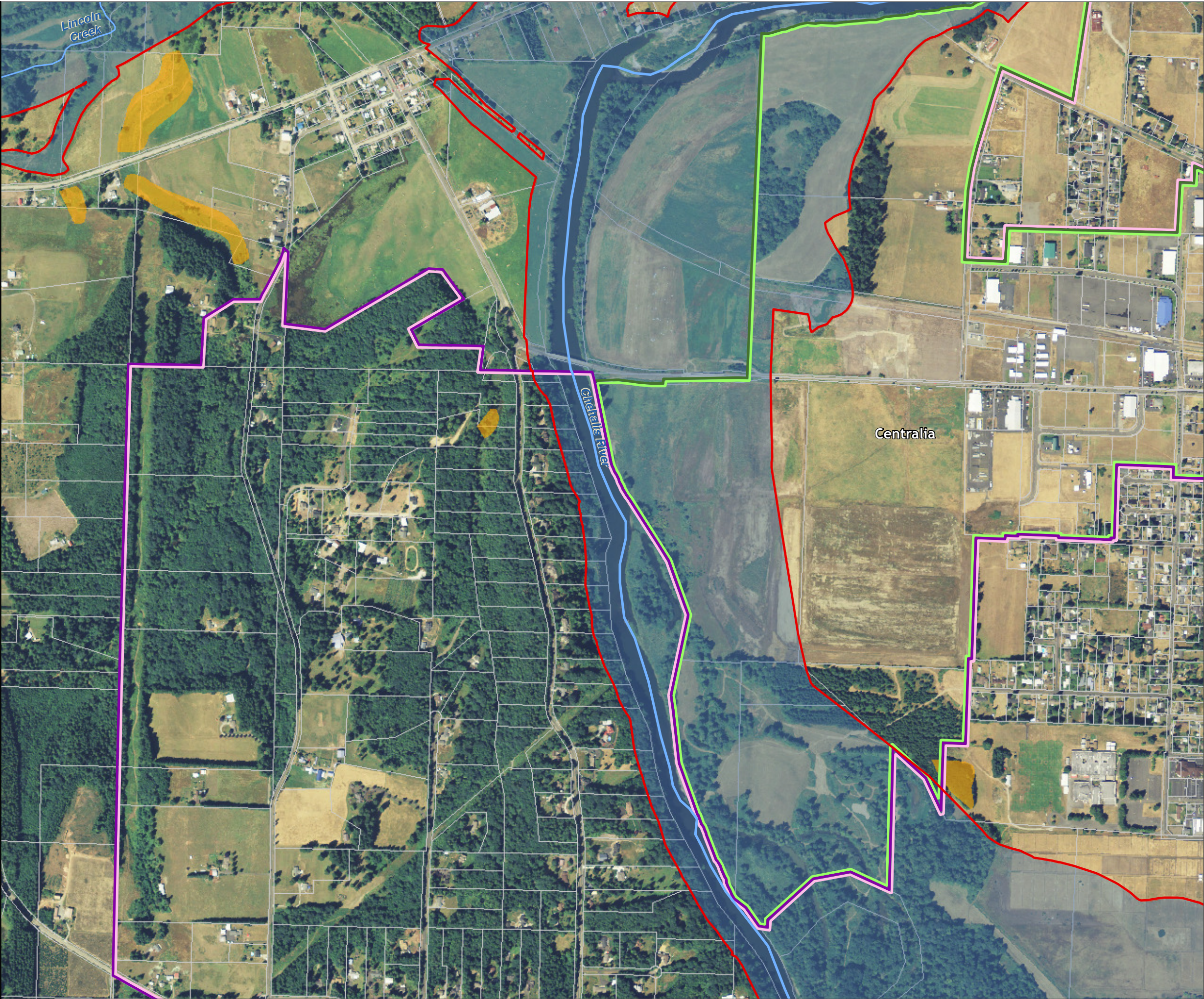
Data: Lewis County, USFWS NWI, FEMA, WA DNR, WSDOT, NRCS NAIP

Shoreline jurisdiction boundaries depicted on this map are approximate. They have not been formally delineated or surveyed and are intended for planning purposes only. Additional site-specific evaluation may be needed to confirm/verify information shown on this map.

Lewis County Coalition



City of Morton City of Winlock



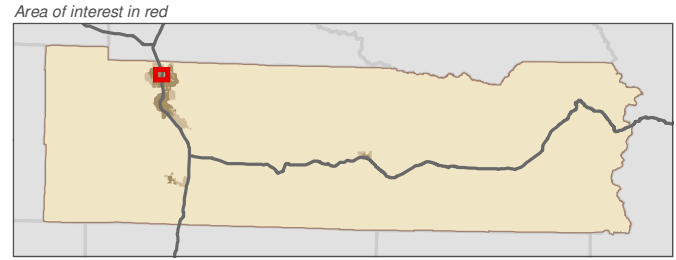



Lewis County, Washington  
Shoreline Master Program

Map 1B - SMA Jurisdiction  
Figure: Centralia 5

Date: 06/03/2014

- SMA Jurisdiction Origin Points
- SMA Jurisdiction
- Potentially Associated Wetlands
- SMA Shorelines of Statewide Significance
- SMA Shorelines of the State
- SMA Lakes
- Parcels
- Highways
- City
- UGA



Data: Lewis County, USFWS NWI, FEMA, WA DNR, WSDOT, NRCS NAIP

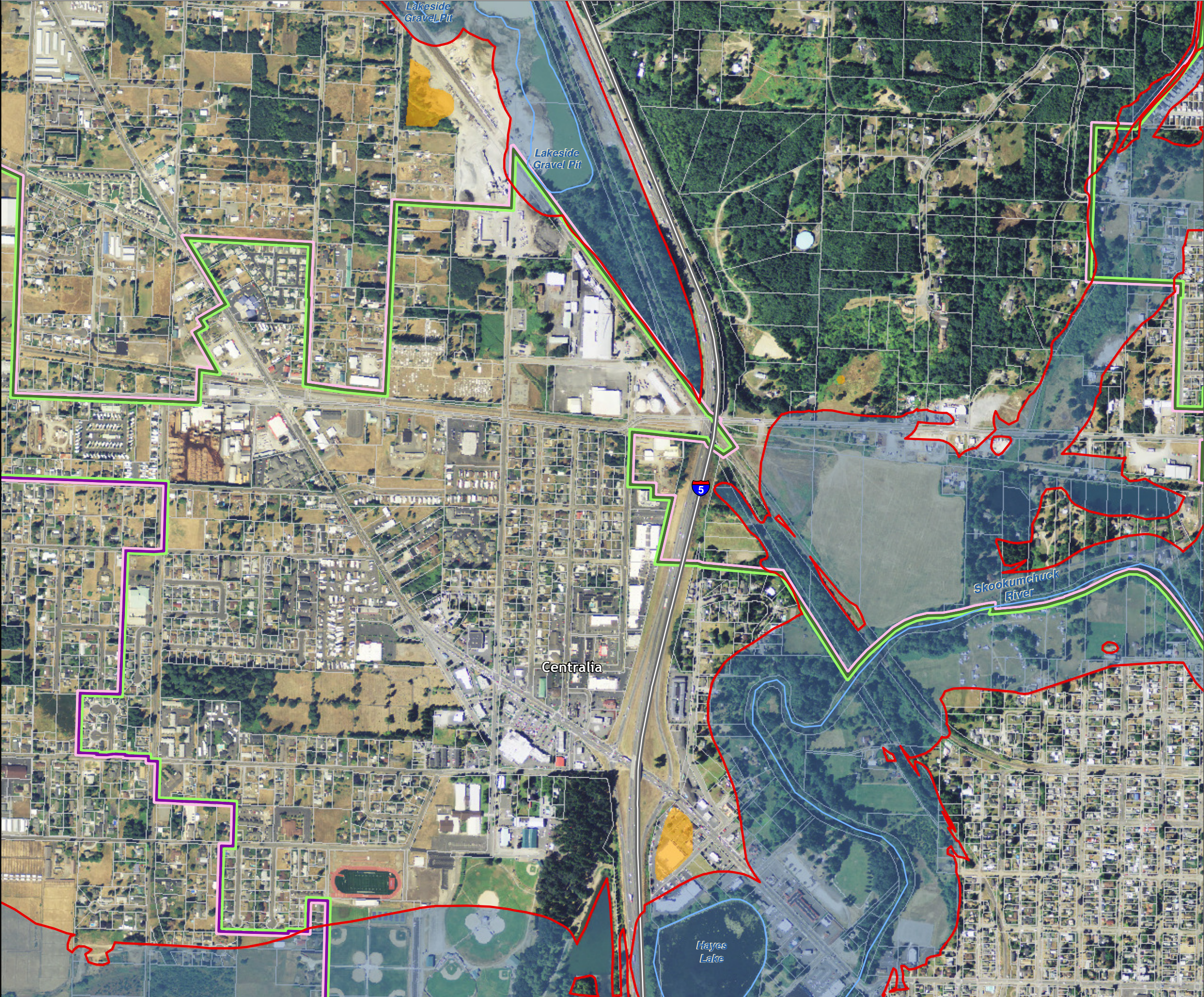
Shoreline jurisdiction boundaries depicted on this map are approximate. They have not been formally delineated or surveyed and are intended for planning purposes only. Additional site-specific evaluation may be needed to confirm/verify information shown on this map.

Lewis County  
Washington's First County  
est. 1854

CENTRALIA

City of Morton

City of Winlock



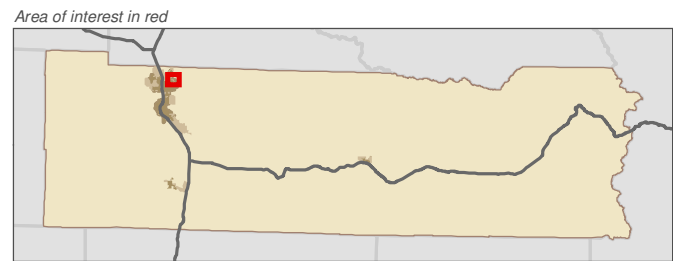



Lewis County, Washington  
Shoreline Master Program

Map 1B - SMA Jurisdiction  
Figure: Centralia 6

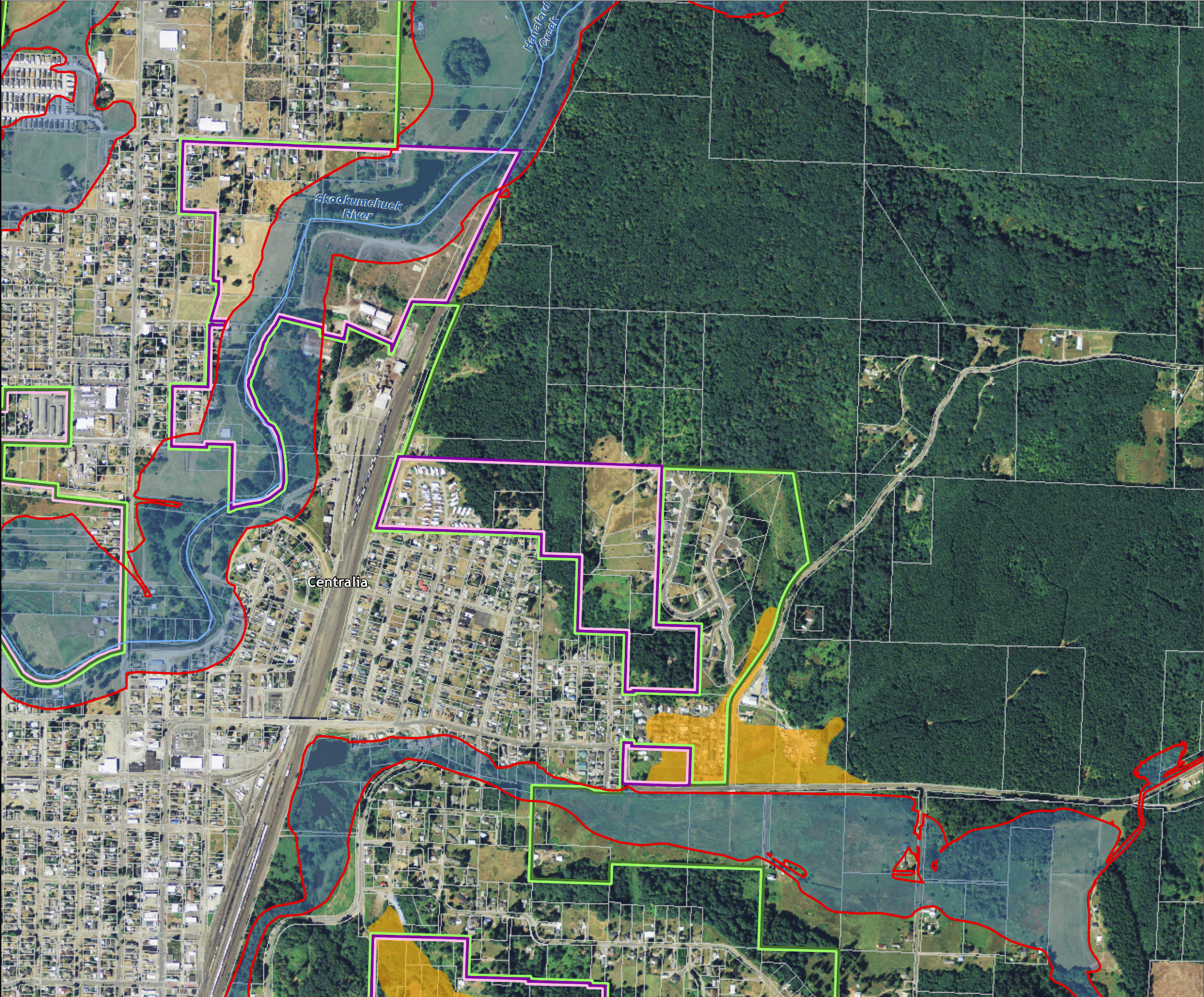
Date: 06/03/2014

- SMA Jurisdiction Origin Points
- SMA Jurisdiction
- Potentially Associated Wetlands
- SMA Shorelines of Statewide Significance
- SMA Shorelines of the State
- SMA Lakes
- Parcels
- Highways
- City
- UGA



Data: Lewis County, USFWS NWI, FEMA, WA DNR, WSDOT, NRCS NAIP

Shoreline jurisdiction boundaries depicted on this map are approximate. They have not been formally delineated or surveyed and are intended for planning purposes only. Additional site-specific evaluation may be needed to confirm/verify information shown on this map.



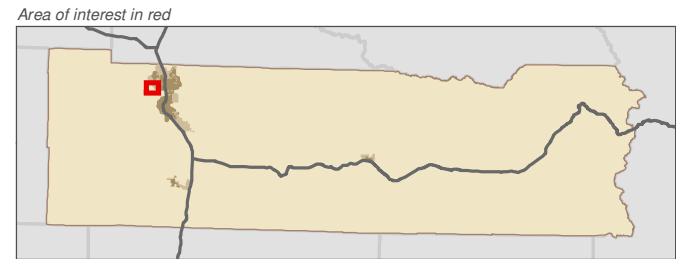


Lewis County, Washington  
Shoreline Master Program

Map 1B - SMA Jurisdiction  
Figure: Centralia 7

Date: 06/03/2014

- SMA Jurisdiction Origin Points
- SMA Jurisdiction
- Potentially Associated Wetlands
- SMA Shorelines of Statewide Significance
- SMA Shorelines of the State
- SMA Lakes
- Parcels
- Highways
- City
- UGA



Data: Lewis County, USFWS NWI, FEMA, WA DNR, WSDOT, NRCS NAIP

Shoreline jurisdiction boundaries depicted on this map are approximate. They have not been formally delineated or surveyed and are intended for planning purposes only. Additional site-specific evaluation may be needed to confirm/verify information shown on this map.



Lewis County  
Washington's First County  
est. 1854



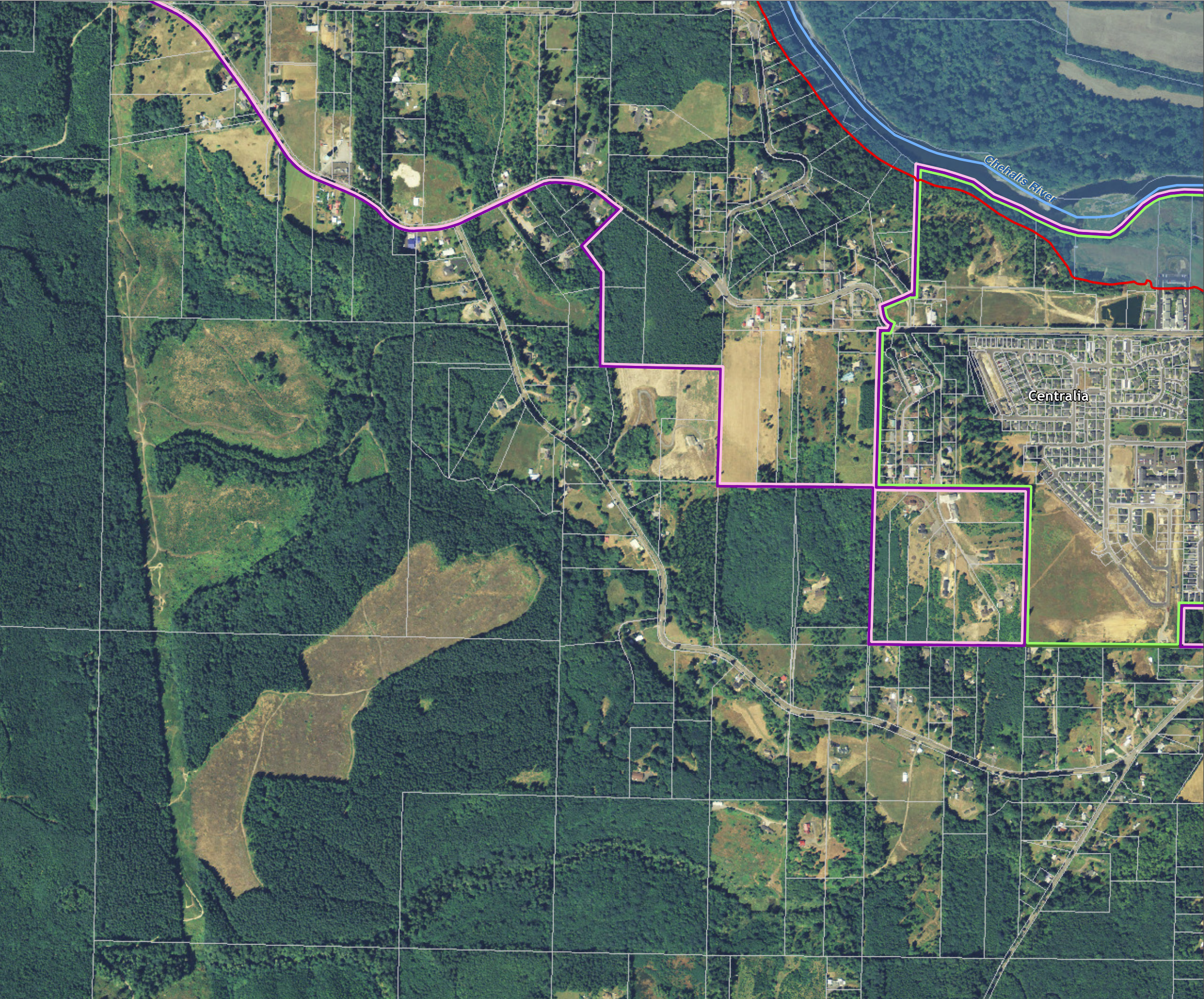
CENTRALIA



1883  
CITY OF MORTON  
CHEHALIS, WASHINGTON

City of Morton   City of Winlock





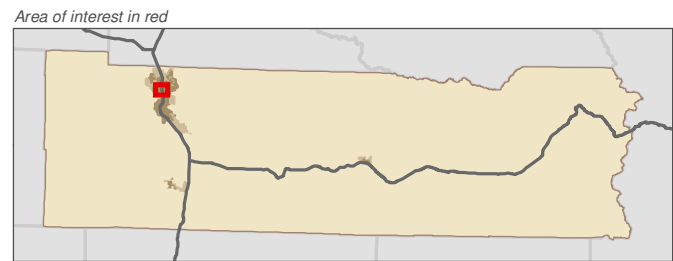



Lewis County, Washington  
Shoreline Master Program

Map 1B - SMA Jurisdiction  
Figure: Centralia 8

Date: 06/03/2014

- SMA Jurisdiction Origin Points
- SMA Jurisdiction
- Potentially Associated Wetlands
- SMA Shorelines of Statewide Significance
- SMA Shorelines of the State
- SMA Lakes
- Parcels
- Highways
- City
- UGA



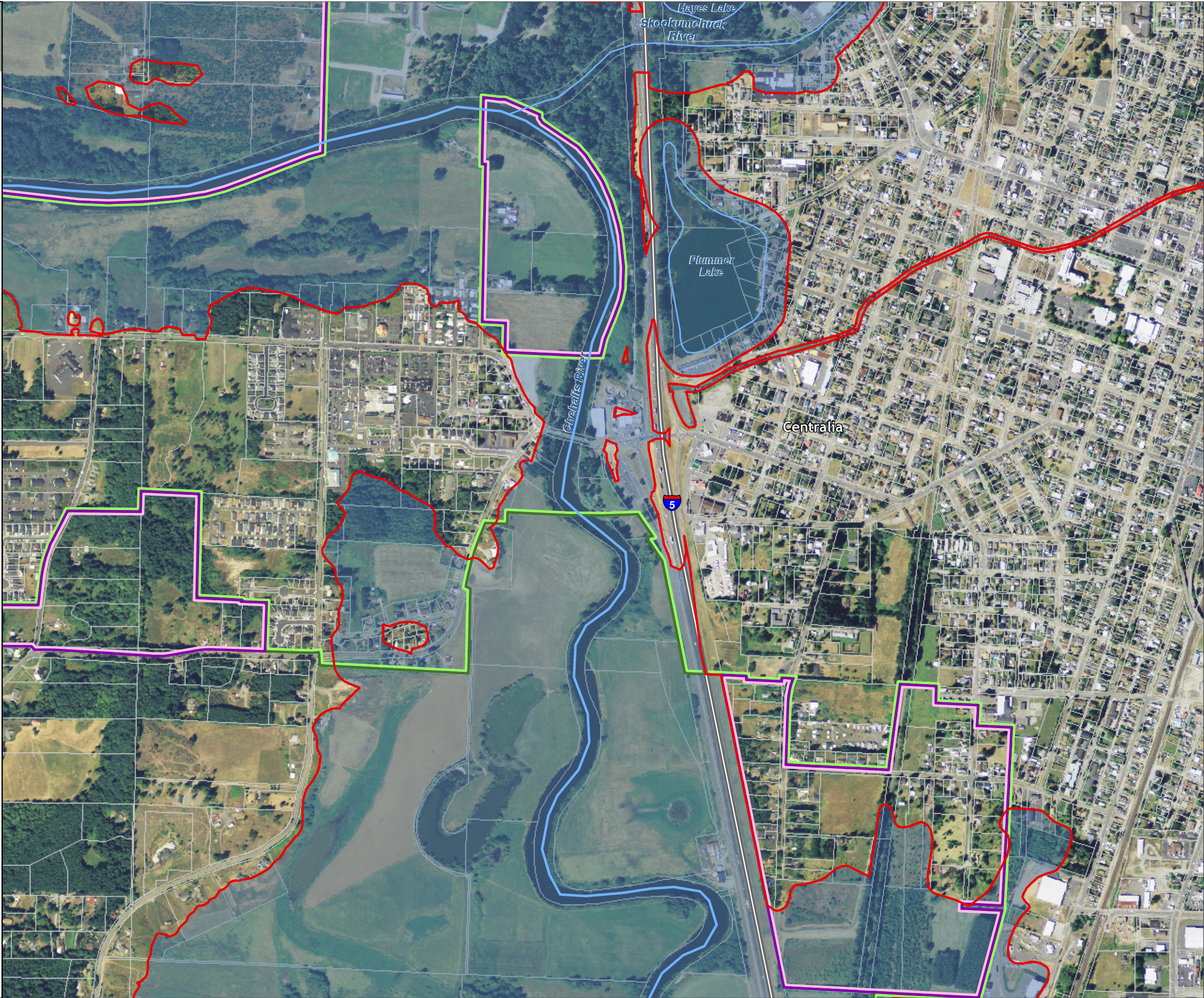
Data: Lewis County, USFWS NWI, FEMA, WA DNR, WSDOT, NRCS NAIP

Shoreline jurisdiction boundaries depicted on this map are approximate. They have not been formally delineated or surveyed and are intended for planning purposes only. Additional site-specific evaluation may be needed to confirm/verify information shown on this map.

Lewis County Coalition



City of Morton City of Winlock



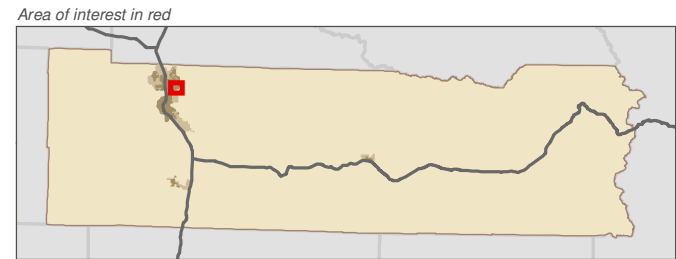


Lewis County, Washington  
Shoreline Master Program

Map 1B - SMA Jurisdiction  
Figure: Centralia 9

Date: 06/03/2014

- SMA Jurisdiction Origin Points
- SMA Jurisdiction
- Potentially Associated Wetlands
- SMA Shorelines of Statewide Significance
- SMA Shorelines of the State
- SMA Lakes
- Parcels
- Highways
- City
- UGA



Data: Lewis County, USFWS NWI, FEMA, WA DNR, WSDOT, NRCS NAIP

Shoreline jurisdiction boundaries depicted on this map are approximate. They have not been formally delineated or surveyed and are intended for planning purposes only. Additional site-specific evaluation may be needed to confirm/verify information shown on this map.



Lewis County  
Washington's First County  
est. 1854



CENTRALIA



CHEHALIS, WASHINGTON  
1883

City of Morton   City of Winlock





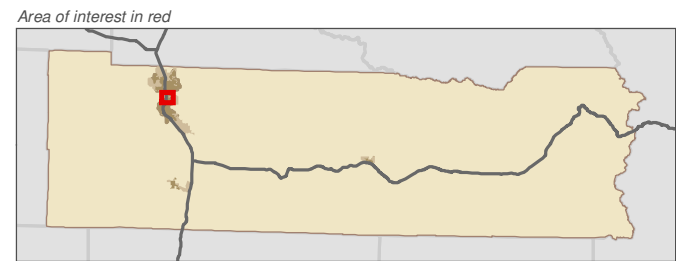



Lewis County, Washington  
Shoreline Master Program

Map 1B - SMA Jurisdiction  
Figure: Chehalis 1

Date: 06/03/2014

- SMA Jurisdiction Origin Points
- SMA Jurisdiction
- Potentially Associated Wetlands
- SMA Shorelines of Statewide Significance
- SMA Shorelines of the State
- SMA Lakes
- Parcels
- Highways
- City
- UGA



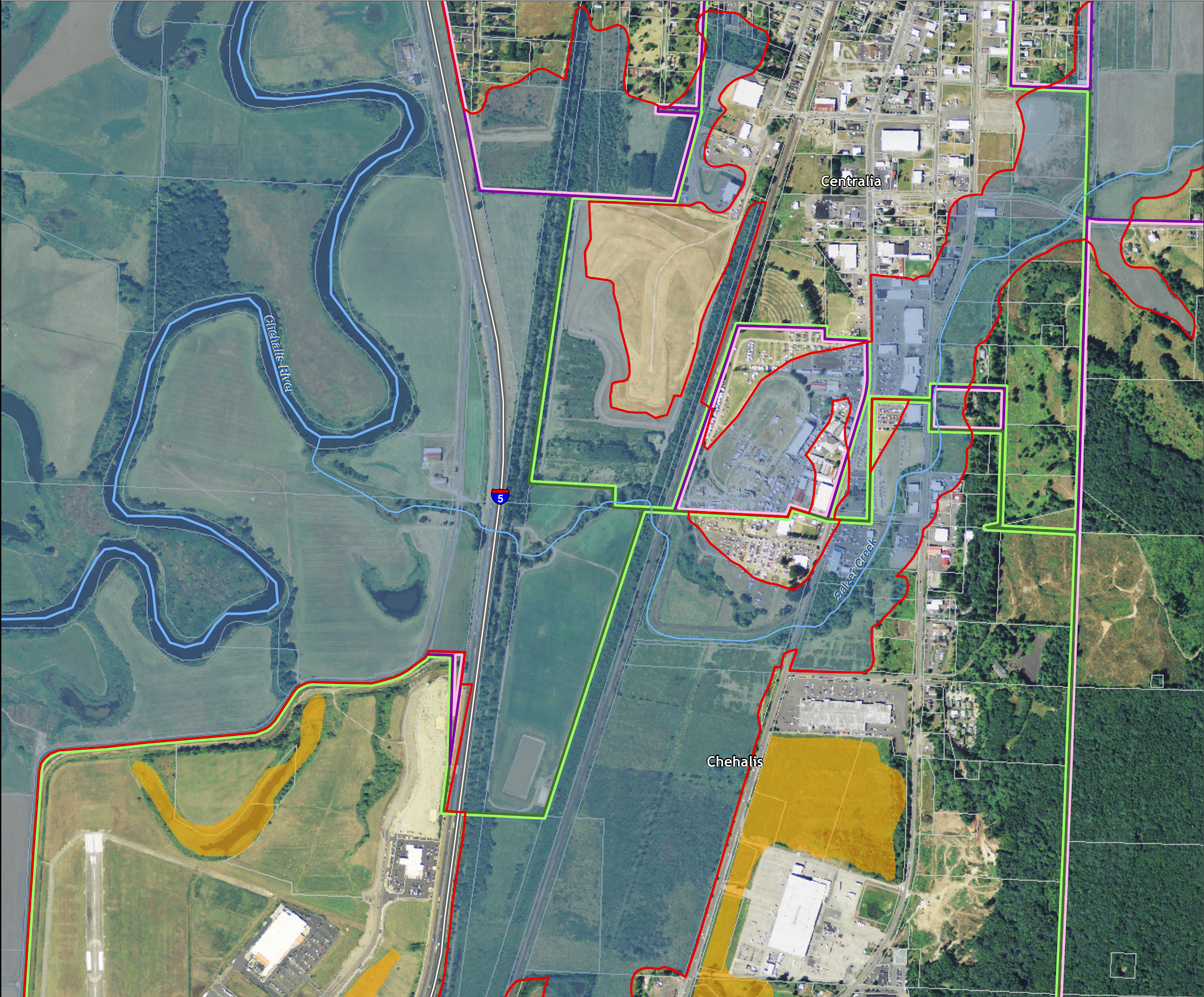
Data: Lewis County, USFWS NWI, FEMA, WA DNR, WSDOT, NRCS NAIP

Shoreline jurisdiction boundaries depicted on this map are approximate. They have not been formally delineated or surveyed and are intended for planning purposes only. Additional site-specific evaluation may be needed to confirm/verify information shown on this map.

Lewis County Coalition



City of Morton City of Winlock



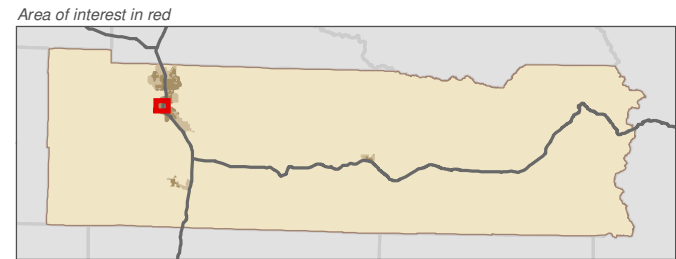


Lewis County, Washington  
Shoreline Master Program

Map 1B - SMA Jurisdiction  
Figure: Chehalis 2

Date: 06/03/2014

- SMA Jurisdiction Origin Points
- SMA Jurisdiction
- Potentially Associated Wetlands
- SMA Shorelines of Statewide Significance
- SMA Shorelines of the State
- SMA Lakes
- Parcels
- Highways
- City
- UGA



Data: Lewis County, USFWS NWI, FEMA, WA DNR, WSDOT, NRCS NAIP

Shoreline jurisdiction boundaries depicted on this map are approximate. They have not been formally delineated or surveyed and are intended for planning purposes only. Additional site-specific evaluation may be needed to confirm/verify information shown on this map.

Lewis County Coalition

City of Morton City of Winlock



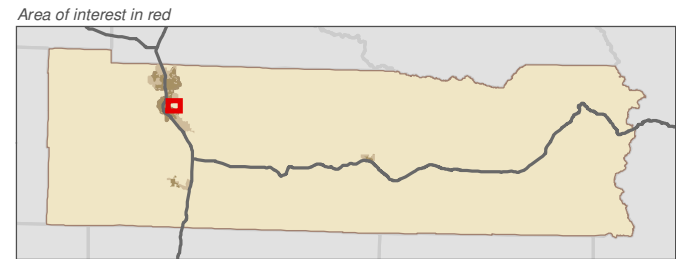


Lewis County, Washington  
Shoreline Master Program

Map 1B - SMA Jurisdiction  
Figure: Chehalis 3

Date: 06/03/2014

- SMA Jurisdiction Origin Points
- SMA Jurisdiction
- Potentially Associated Wetlands
- SMA Shorelines of Statewide Significance
- SMA Shorelines of the State
- SMA Lakes
- Parcels
- Highways
- City
- UGA



Data: Lewis County, USFWS NWI, FEMA, WA DNR, WSDOT, NRCS NAIP

Shoreline jurisdiction boundaries depicted on this map are approximate. They have not been formally delineated or surveyed and are intended for planning purposes only. Additional site-specific evaluation may be needed to confirm/verify information shown on this map.



Lewis County  
Washington's First County  
est. 1883



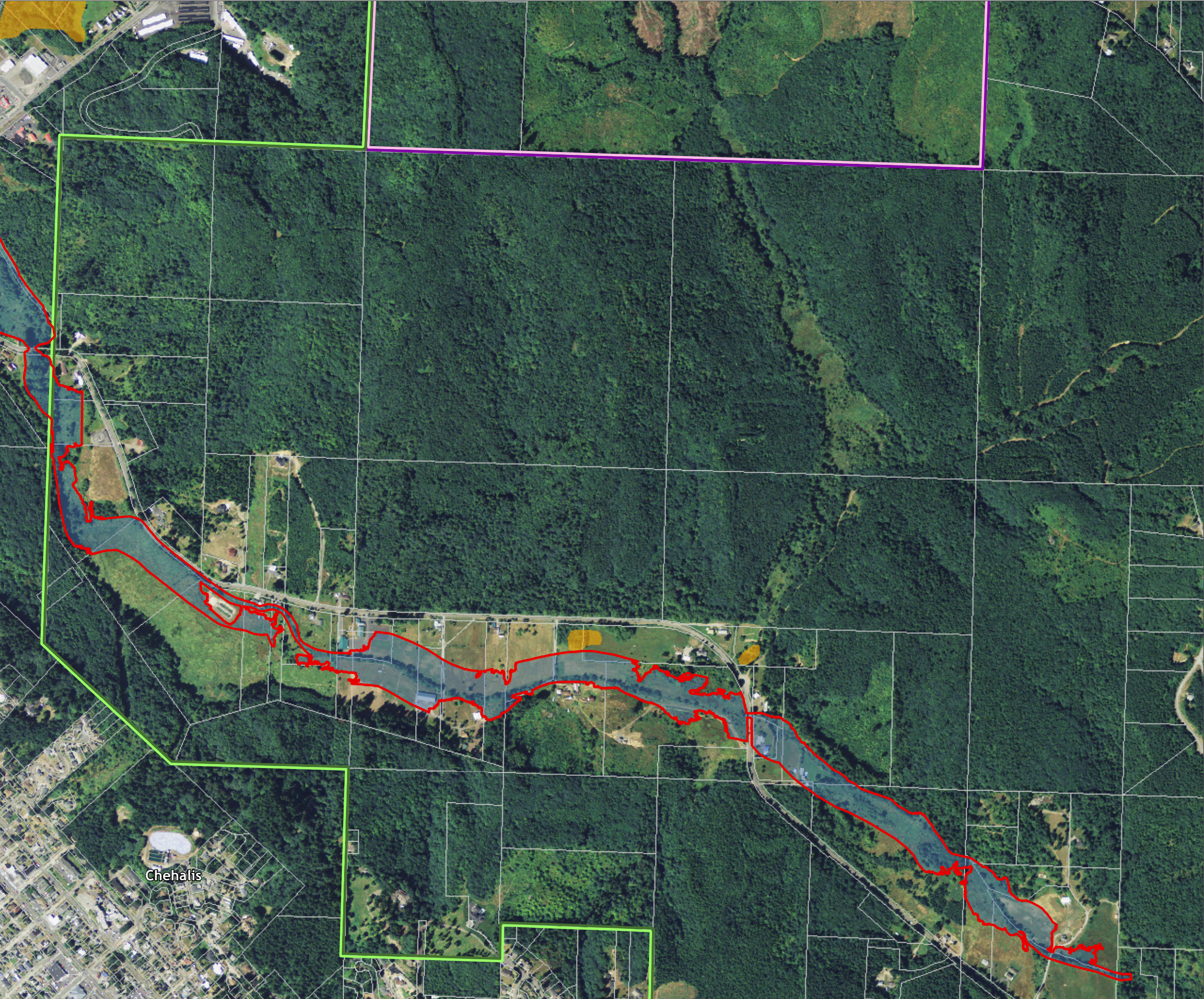
CENTRALIA



CHEHALIS, WASHINGTON  
1883

City of Morton   City of Winlock





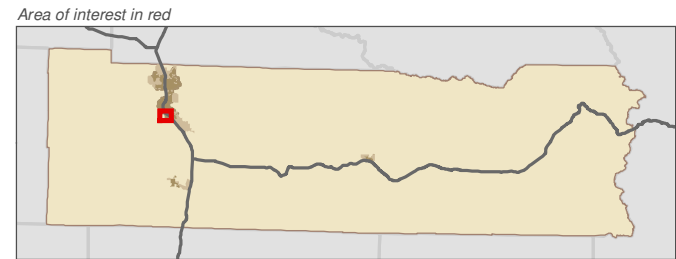


Lewis County, Washington  
Shoreline Master Program

Map 1B - SMA Jurisdiction  
Figure: Chehalis 4

Date: 06/03/2014

- SMA Jurisdiction Origin Points
- SMA Jurisdiction
- Potentially Associated Wetlands
- SMA Shorelines of Statewide Significance
- SMA Shorelines of the State
- SMA Lakes
- Parcels
- Highways
- City
- UGA



Data: Lewis County, USFWS NWI, FEMA, WA DNR, WSDOT, NRCS NAIP

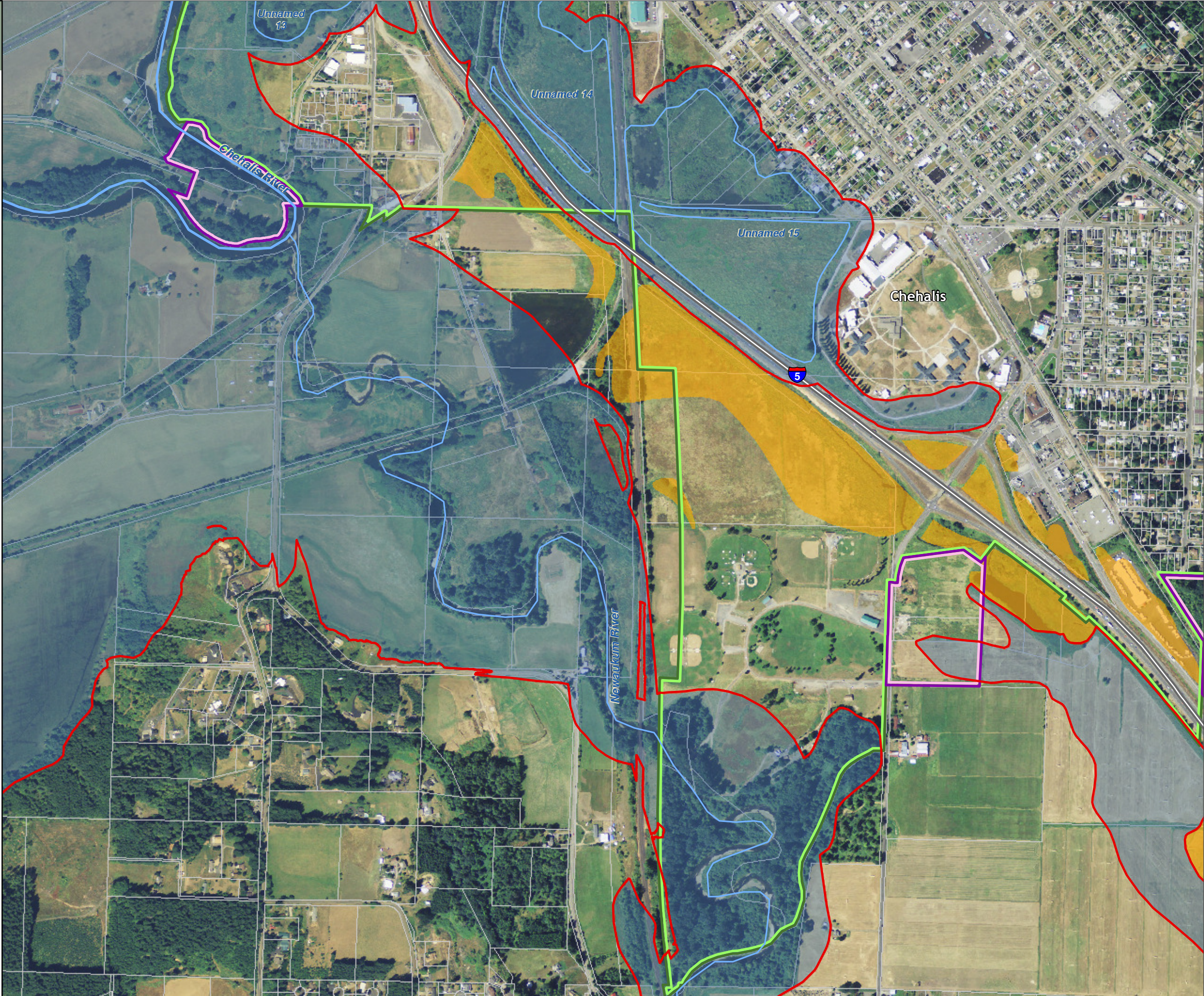
Shoreline jurisdiction boundaries depicted on this map are approximate. They have not been formally delineated or surveyed and are intended for planning purposes only. Additional site-specific evaluation may be needed to confirm/verify information shown on this map.

**Lewis County Coalition**



City of Morton   City of Winlock





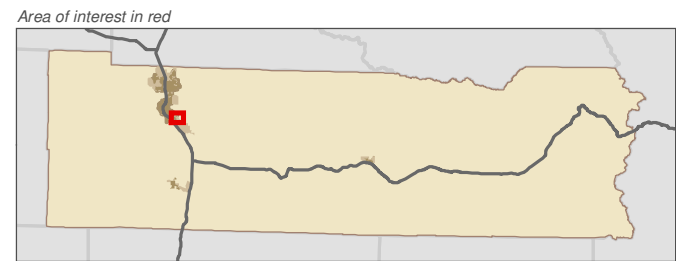



Lewis County, Washington  
Shoreline Master Program

Map 1B - SMA Jurisdiction  
Figure: Chehalis 5

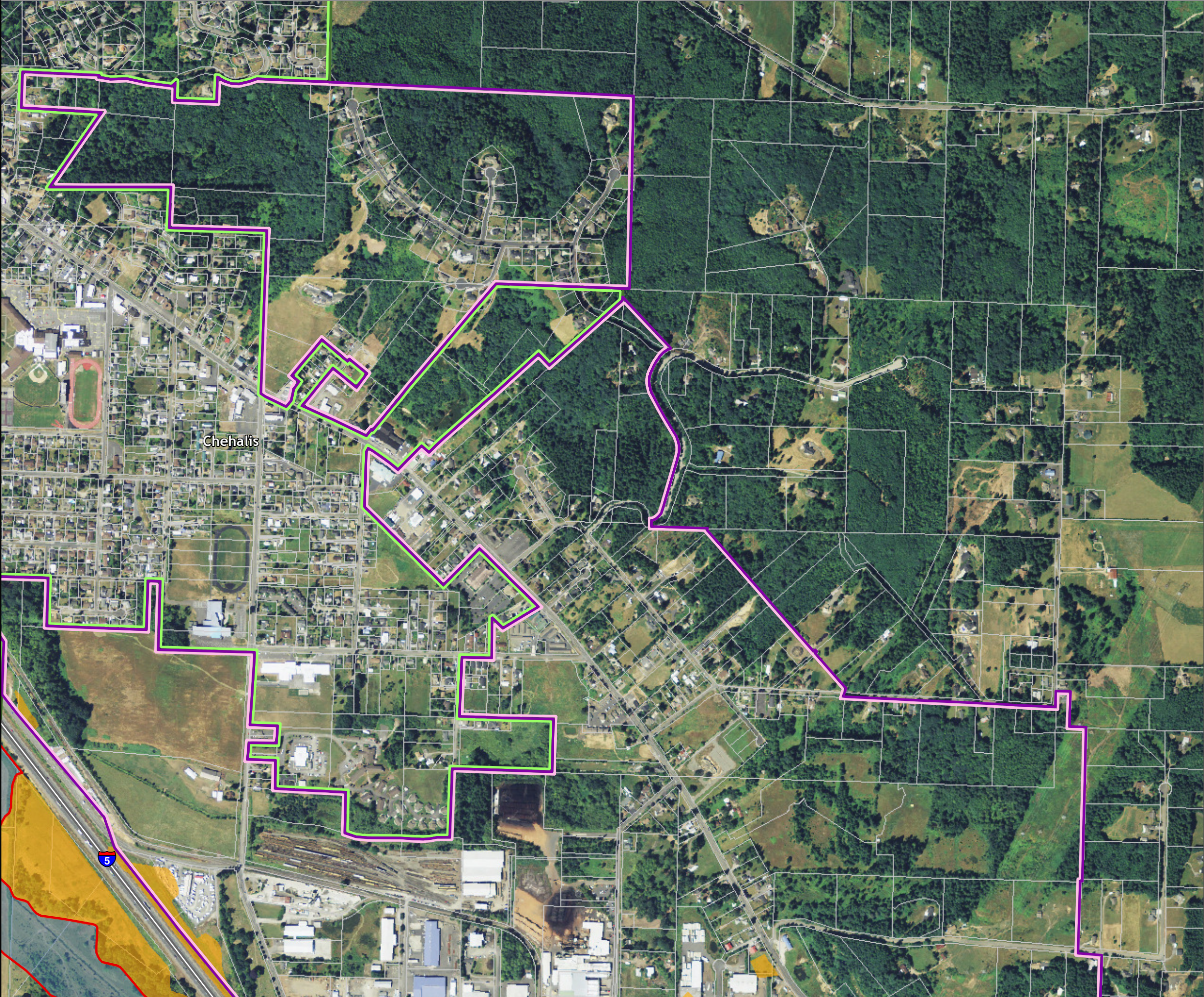
Date: 06/03/2014

- SMA Jurisdiction Origin Points
- SMA Jurisdiction
- Potentially Associated Wetlands
- SMA Shorelines of Statewide Significance
- SMA Shorelines of the State
- SMA Lakes
- Parcels
- Highways
- City
- UGA



Data: Lewis County, USFWS NWI, FEMA, WA DNR, WSDOT, NRCS NAIP

Shoreline jurisdiction boundaries depicted on this map are approximate. They have not been formally delineated or surveyed and are intended for planning purposes only. Additional site-specific evaluation may be needed to confirm/verify information shown on this map.



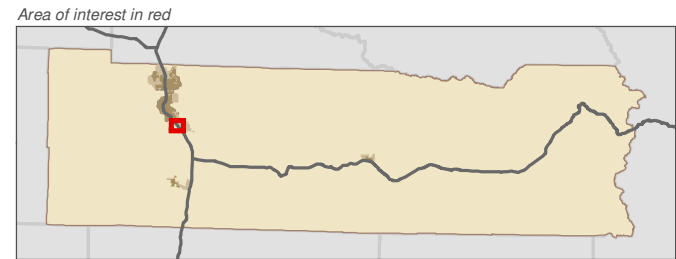


Lewis County, Washington  
Shoreline Master Program

Map 1B - SMA Jurisdiction  
Figure: Chehalis 6

Date: 06/03/2014

- SMA Jurisdiction Origin Points
- SMA Jurisdiction
- Potentially Associated Wetlands
- SMA Shorelines of Statewide Significance
- SMA Shorelines of the State
- SMA Lakes
- Parcels
- Highways
- City
- UGA



Data: Lewis County, USFWS NWI, FEMA, WA DNR, WSDOT, NRCS NAIP

Shoreline jurisdiction boundaries depicted on this map are approximate. They have not been formally delineated or surveyed and are intended for planning purposes only. Additional site-specific evaluation may be needed to confirm/verify information shown on this map.



Lewis County  
Washington's First County  
est. 1854



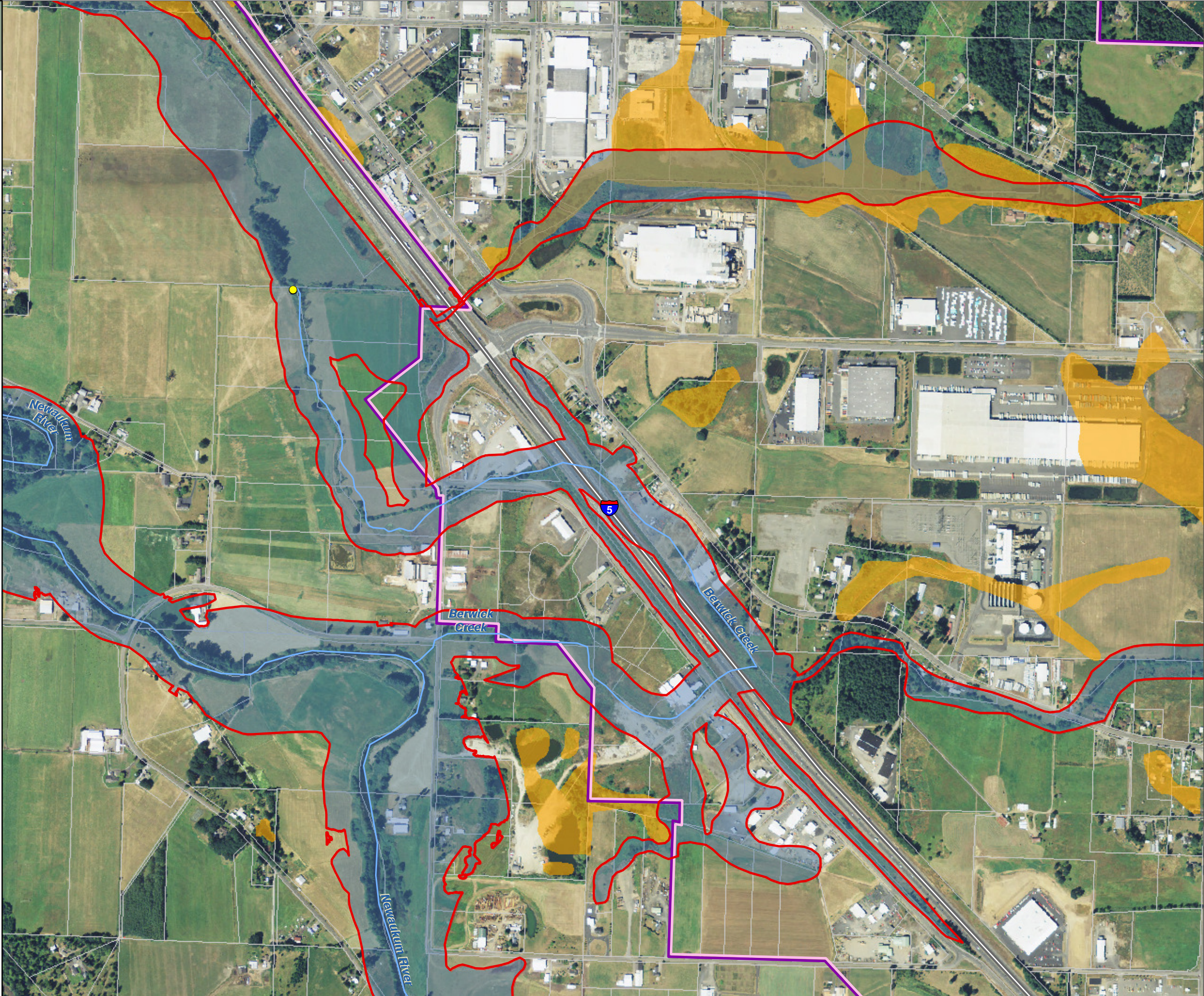
CENTRALIA



CHEHALIS, WASHINGTON  
1883

City of Morton   City of Winlock





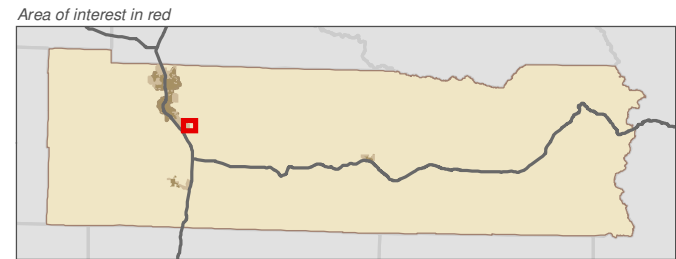


Lewis County, Washington  
Shoreline Master Program

Map 1B - SMA Jurisdiction  
Figure: Chehalis 7

Date: 06/03/2014

- SMA Jurisdiction Origin Points
- SMA Jurisdiction
- Potentially Associated Wetlands
- SMA Shorelines of Statewide Significance
- SMA Shorelines of the State
- SMA Lakes
- Parcels
- Highways
- City
- UGA



Data: Lewis County, USFWS NWI, FEMA, WA DNR, WSDOT, NRCS NAIP

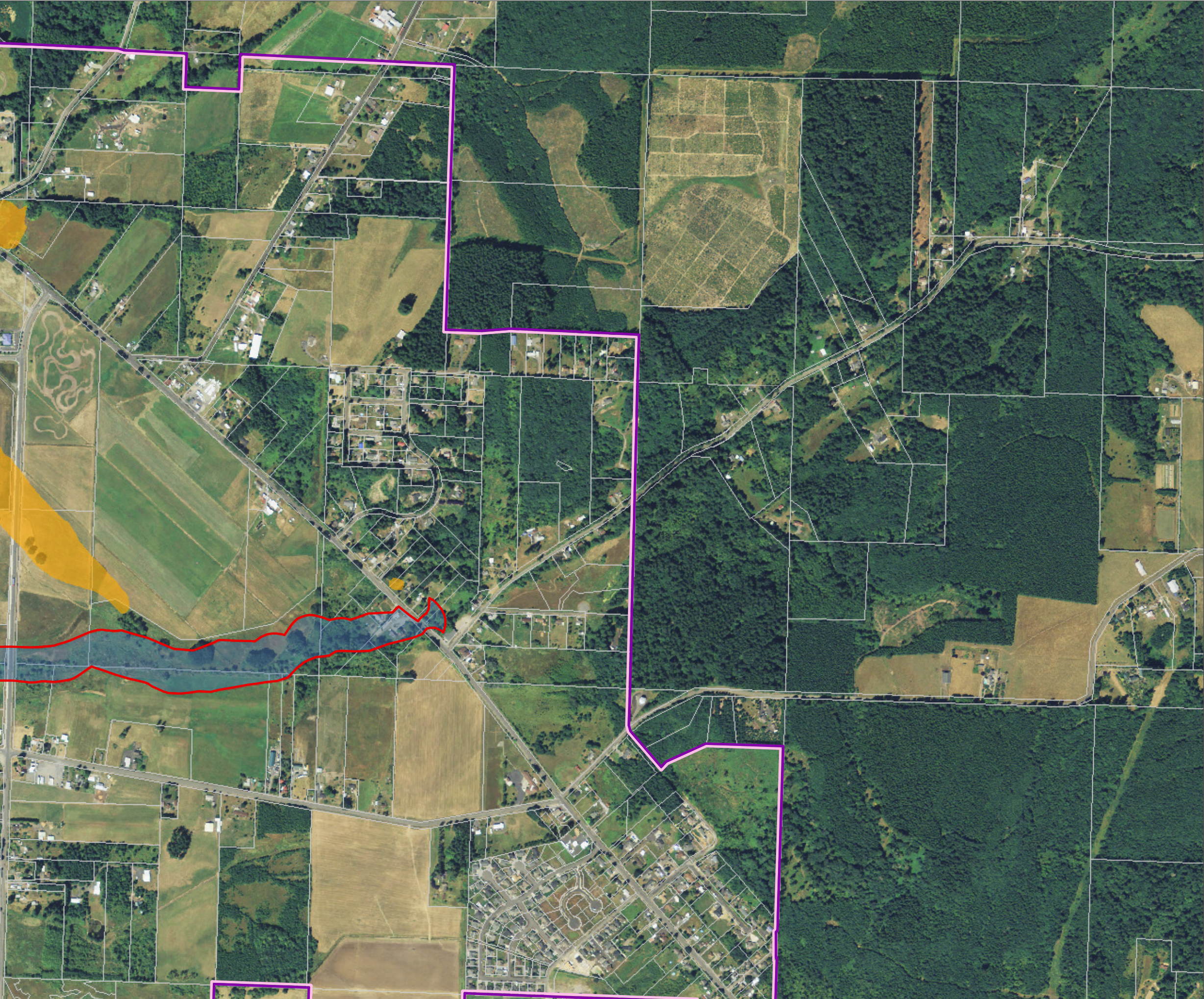
Shoreline jurisdiction boundaries depicted on this map are approximate. They have not been formally delineated or surveyed and are intended for planning purposes only. Additional site-specific evaluation may be needed to confirm/verify information shown on this map.

LEWIS COUNTY  
Washington's First County  
est. 1854

CENTRALIA

CHEHALIS, WASHINGTON  
1883

City of Morton   City of Winlock



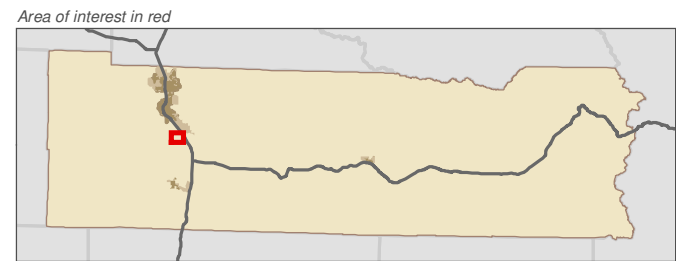



Lewis County, Washington  
Shoreline Master Program

Map 1B - SMA Jurisdiction  
Figure: Chehalis 8

Date: 06/03/2014

- SMA Jurisdiction Origin Points
- SMA Jurisdiction
- Potentially Associated Wetlands
- SMA Shorelines of Statewide Significance
- SMA Shorelines of the State
- SMA Lakes
- Parcels
- Highways
- City
- UGA



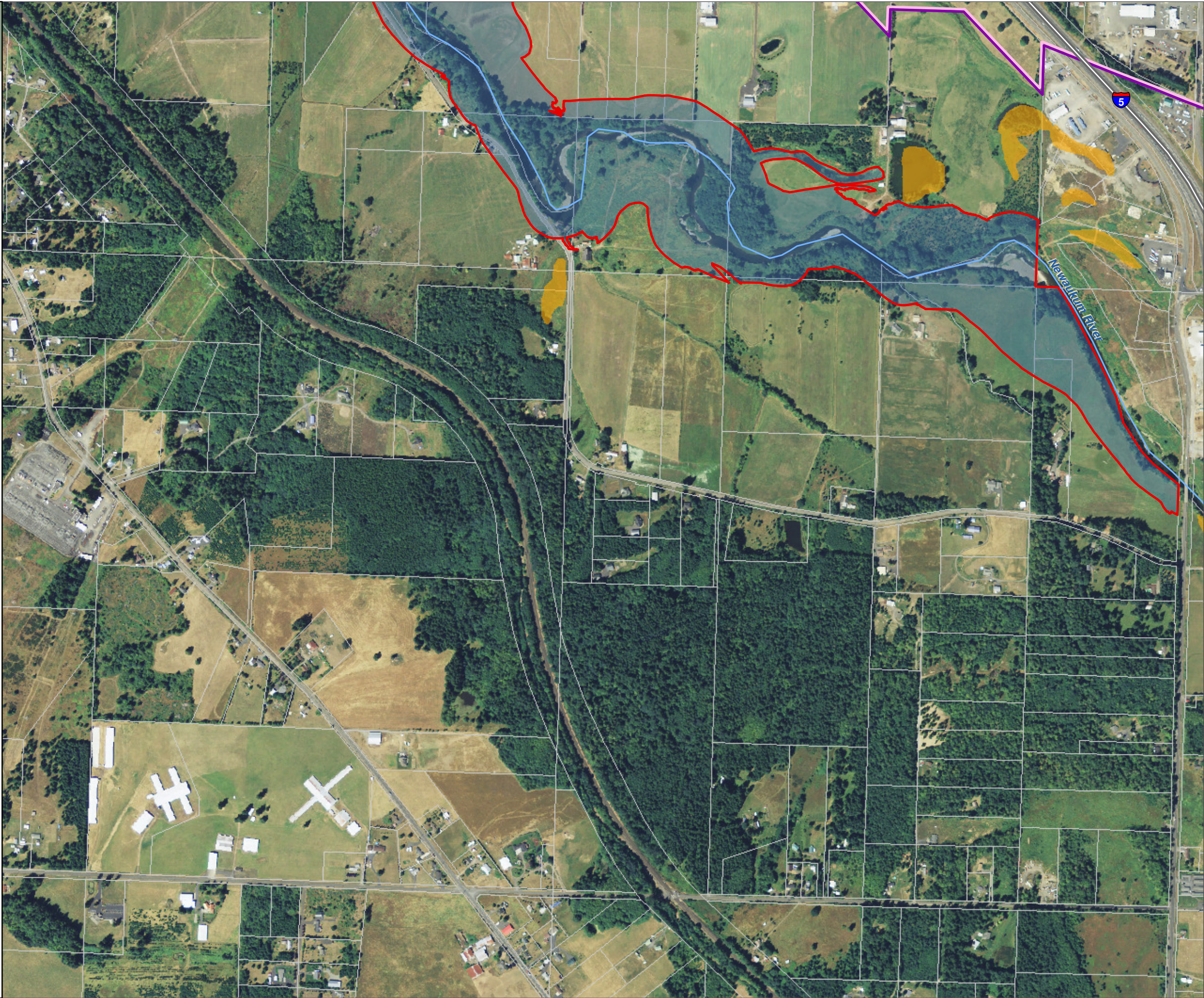
Data: Lewis County, USFWS NWI, FEMA, WA DNR, WSDOT, NRCS NAIP

Shoreline jurisdiction boundaries depicted on this map are approximate. They have not been formally delineated or surveyed and are intended for planning purposes only. Additional site-specific evaluation may be needed to confirm/verify information shown on this map.

Lewis County Coalition



City of Morton City of Winlock



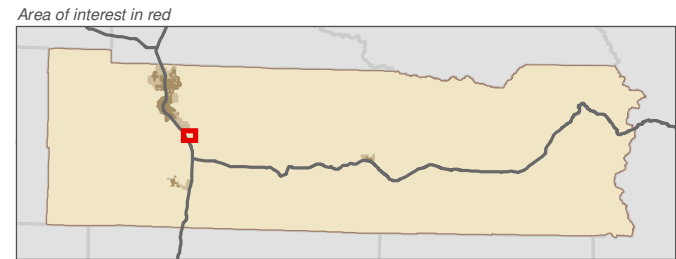


Lewis County, Washington  
Shoreline Master Program

Map 1B - SMA Jurisdiction  
Figure: Chehalis 9

Date: 06/03/2014

- SMA Jurisdiction Origin Points
- SMA Jurisdiction
- Potentially Associated Wetlands
- SMA Shorelines of Statewide Significance
- SMA Shorelines of the State
- SMA Lakes
- Parcels
- Highways
- City
- UGA

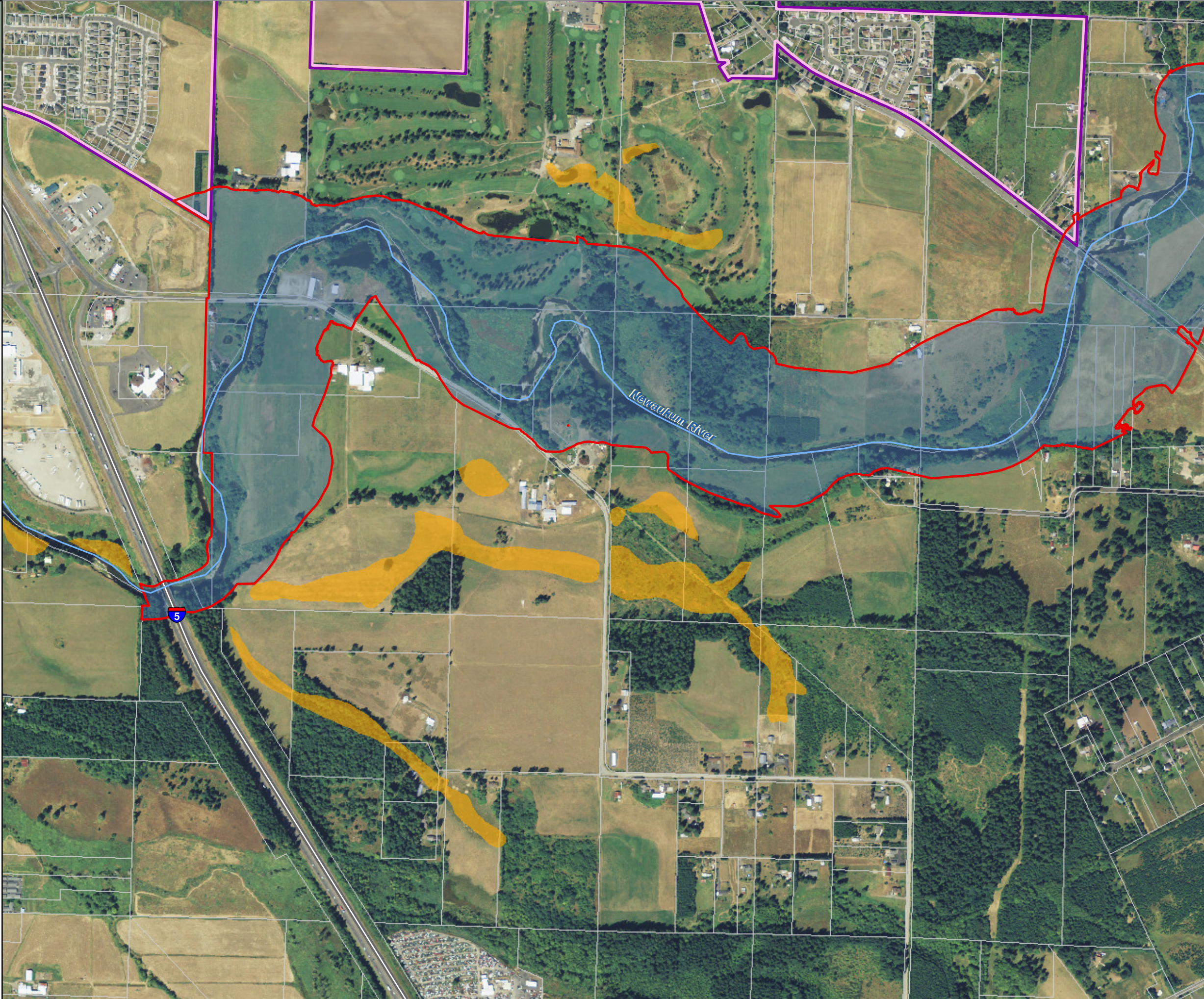


Data: Lewis County, USFWS NWI, FEMA, WA DNR, WSDOT, NRCS NAIP

Shoreline jurisdiction boundaries depicted on this map are approximate. They have not been formally delineated or surveyed and are intended for planning purposes only. Additional site-specific evaluation may be needed to confirm/verify information shown on this map.

Lewis County Coalition

City of Morton City of Winlock



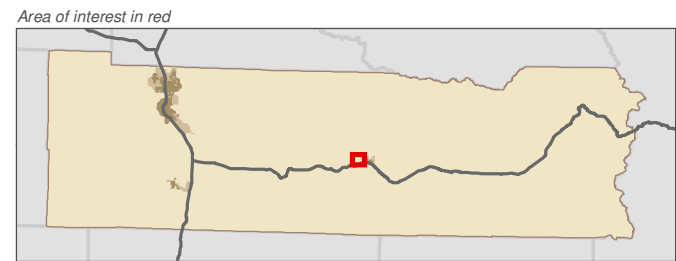



Lewis County, Washington  
Shoreline Master Program

Map 1B - SMA Jurisdiction  
Figure: Morton 1

Date: 06/03/2014

- SMA Jurisdiction Origin Points
- SMA Jurisdiction
- Potentially Associated Wetlands
- SMA Shorelines of Statewide Significance
- SMA Shorelines of the State
- SMA Lakes
- Parcels
- Highways
- City
- UGA



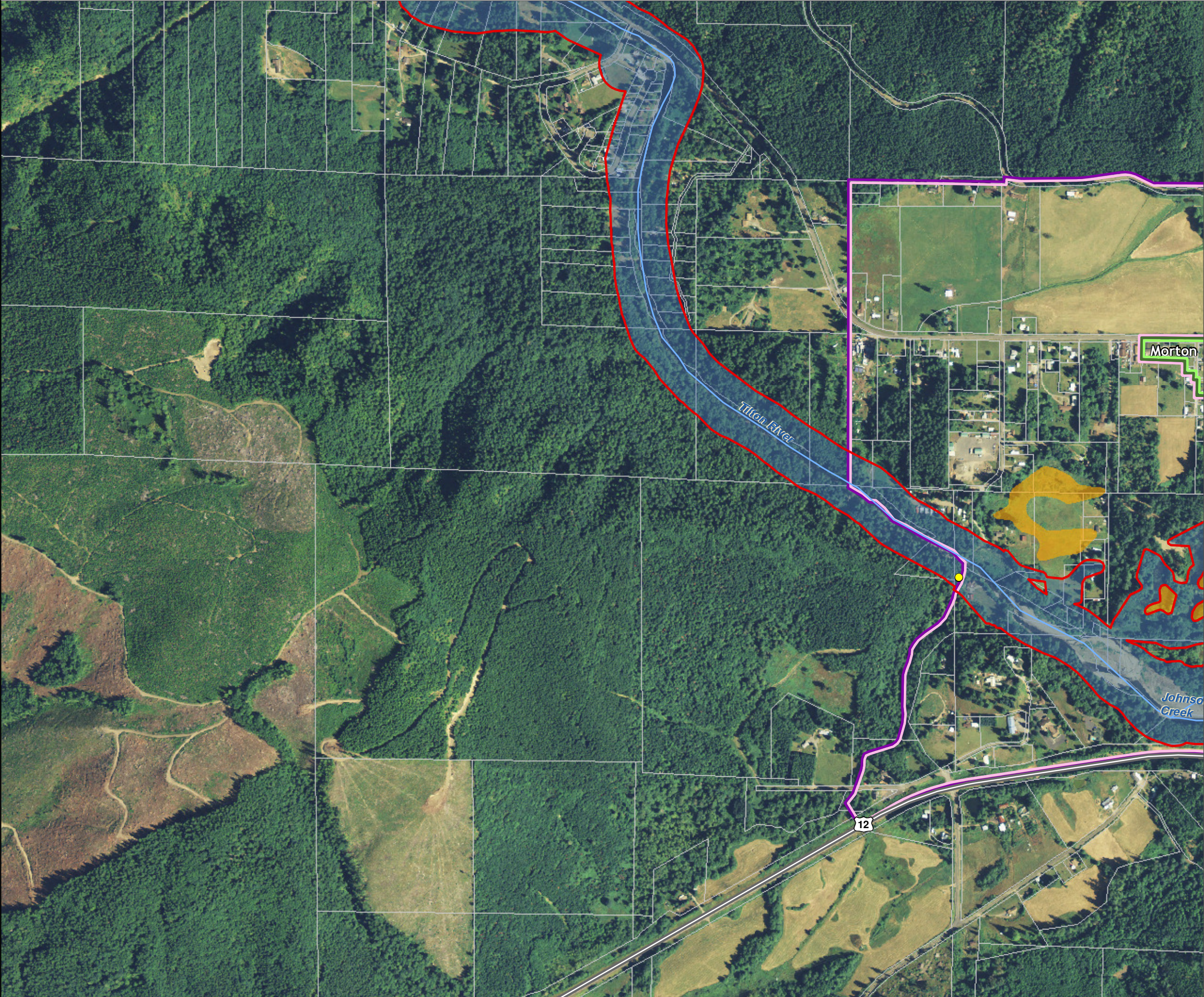
Data: Lewis County, USFWS NWI, FEMA, WA DNR, WSDOT, NRCS NAIP

Shoreline jurisdiction boundaries depicted on this map are approximate. They have not been formally delineated or surveyed and are intended for planning purposes only. Additional site-specific evaluation may be needed to confirm/verify information shown on this map.

Lewis County Coalition



City of Morton City of Winlock



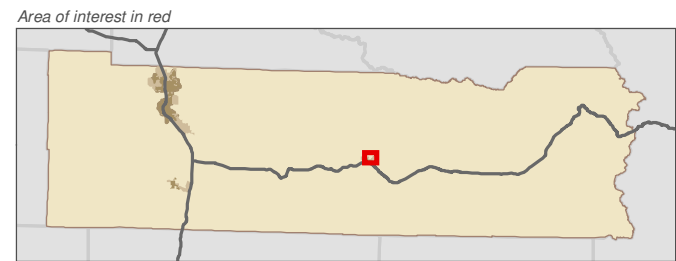



Lewis County, Washington  
Shoreline Master Program

Map 1B - SMA Jurisdiction  
Figure: Morton 2

Date: 06/03/2014

- SMA Jurisdiction Origin Points
- SMA Jurisdiction
- Potentially Associated Wetlands
- SMA Shorelines of Statewide Significance
- SMA Shorelines of the State
- SMA Lakes
- Parcels
- Highways
- City
- UGA



Data: Lewis County, USFWS NWI, FEMA, WA DNR, WSDOT, NRCS NAIP

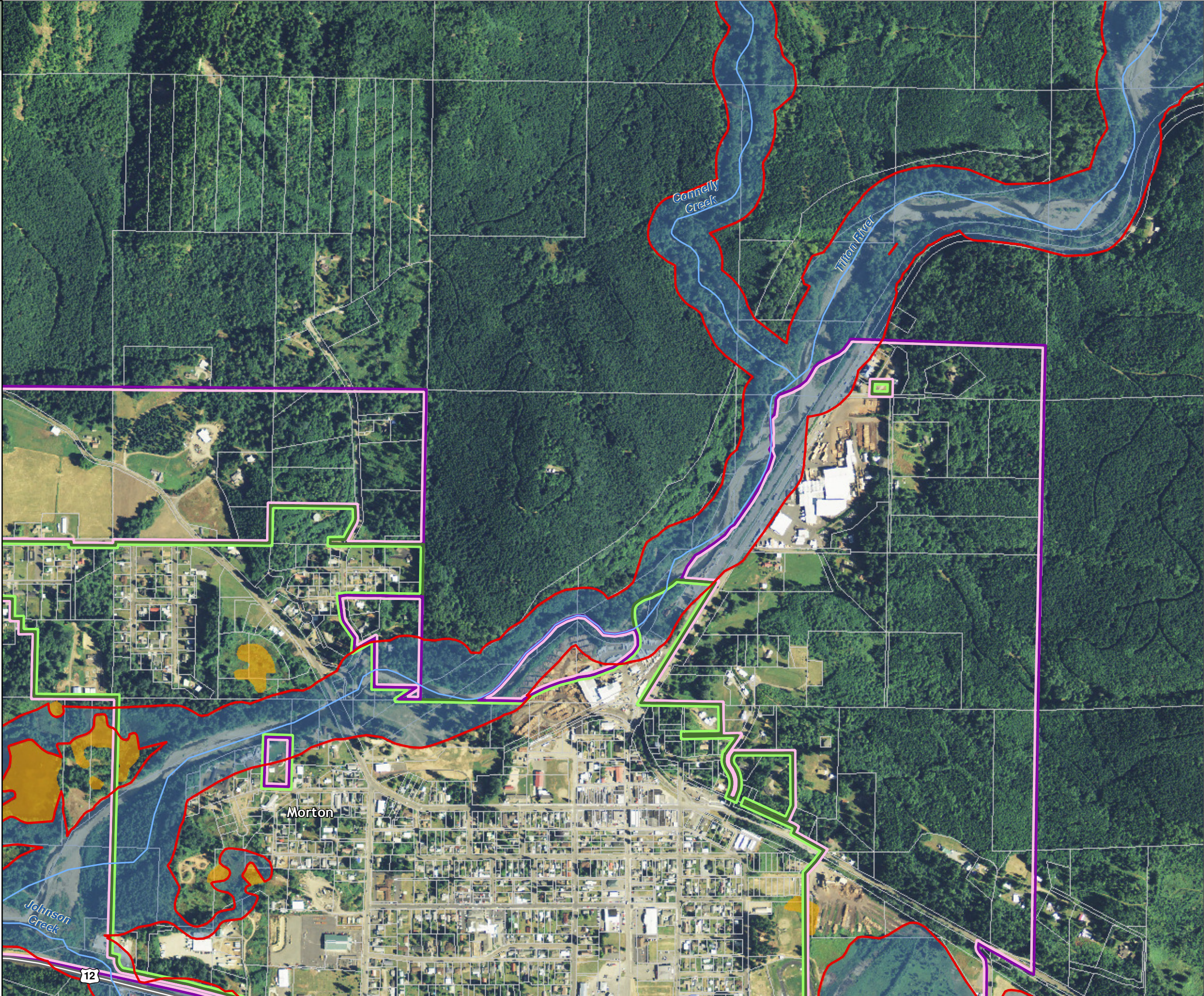
Shoreline jurisdiction boundaries depicted on this map are approximate. They have not been formally delineated or surveyed and are intended for planning purposes only. Additional site-specific evaluation may be needed to confirm/verify information shown on this map.

Lewis County Coalition



City of Morton City of Winlock





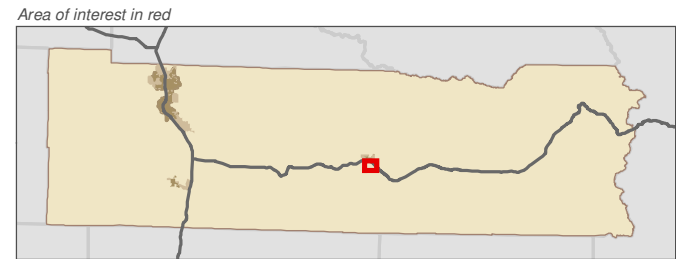


Lewis County, Washington  
Shoreline Master Program

Map 1B - SMA Jurisdiction  
Figure: Morton 3

Date: 06/03/2014

- SMA Jurisdiction Origin Points
- SMA Jurisdiction
- Potentially Associated Wetlands
- SMA Shorelines of Statewide Significance
- SMA Shorelines of the State
- SMA Lakes
- Parcels
- Highways
- City
- UGA



Data: Lewis County, USFWS NWI, FEMA, WA DNR, WSDOT, NRCS NAIP

Shoreline jurisdiction boundaries depicted on this map are approximate. They have not been formally delineated or surveyed and are intended for planning purposes only. Additional site-specific evaluation may be needed to confirm/verify information shown on this map.

Lewis County Coalition



City of Morton City of Winlock



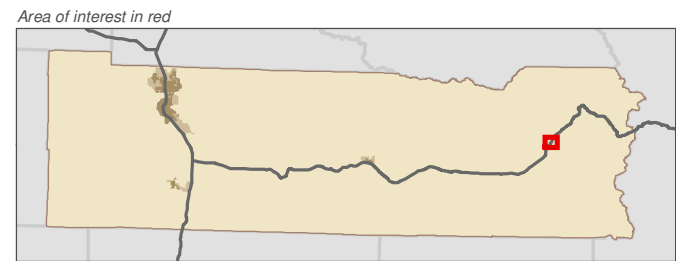



Lewis County, Washington  
Shoreline Master Program

Map 1B - SMA Jurisdiction  
Figure: Packwood 1

Date: 06/03/2014

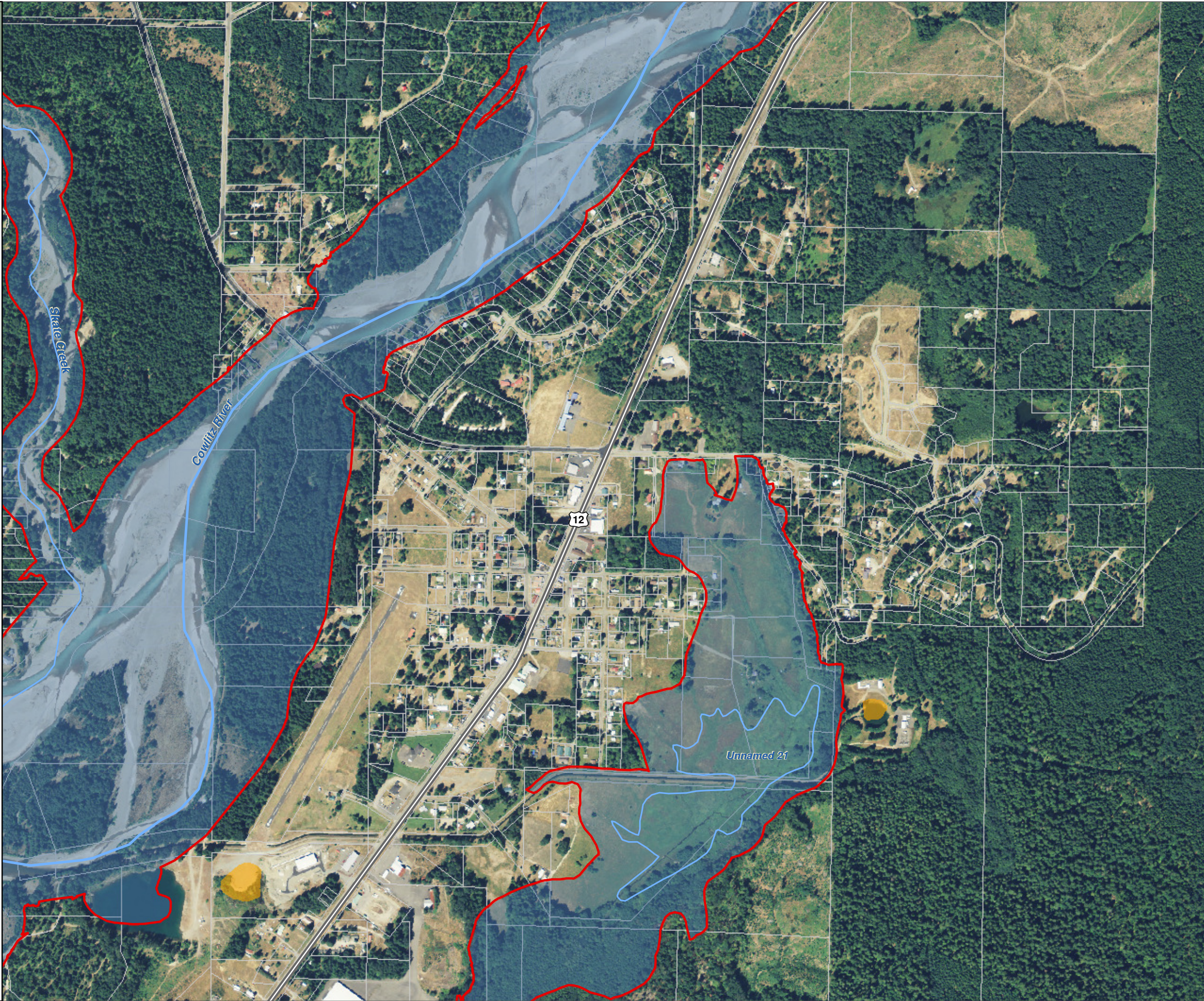
- SMA Jurisdiction Origin Points
- SMA Jurisdiction
- Potentially Associated Wetlands
- SMA Shorelines of Statewide Significance
- SMA Shorelines of the State
- SMA Lakes
- Parcels
- Highways
- City
- UGA



Data: Lewis County, USFWS NWI, FEMA, WA DNR, WSDOT, NRCS NAIP

Shoreline jurisdiction boundaries depicted on this map are approximate. They have not been formally delineated or surveyed and are intended for planning purposes only. Additional site-specific evaluation may be needed to confirm/verify information shown on this map.

Lewis County Coalition















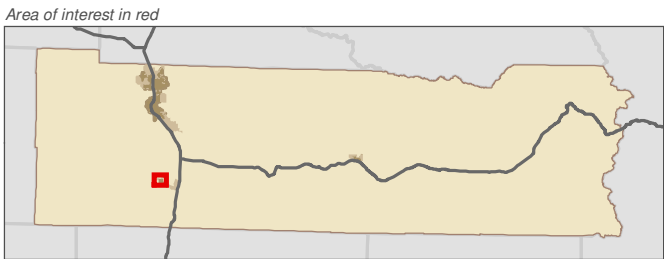
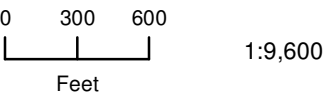
Lewis County, Washington  
Shoreline Master Program

Map 1B - SMA Jurisdiction

Figure: Winlock 1

Date: 06/03/2014

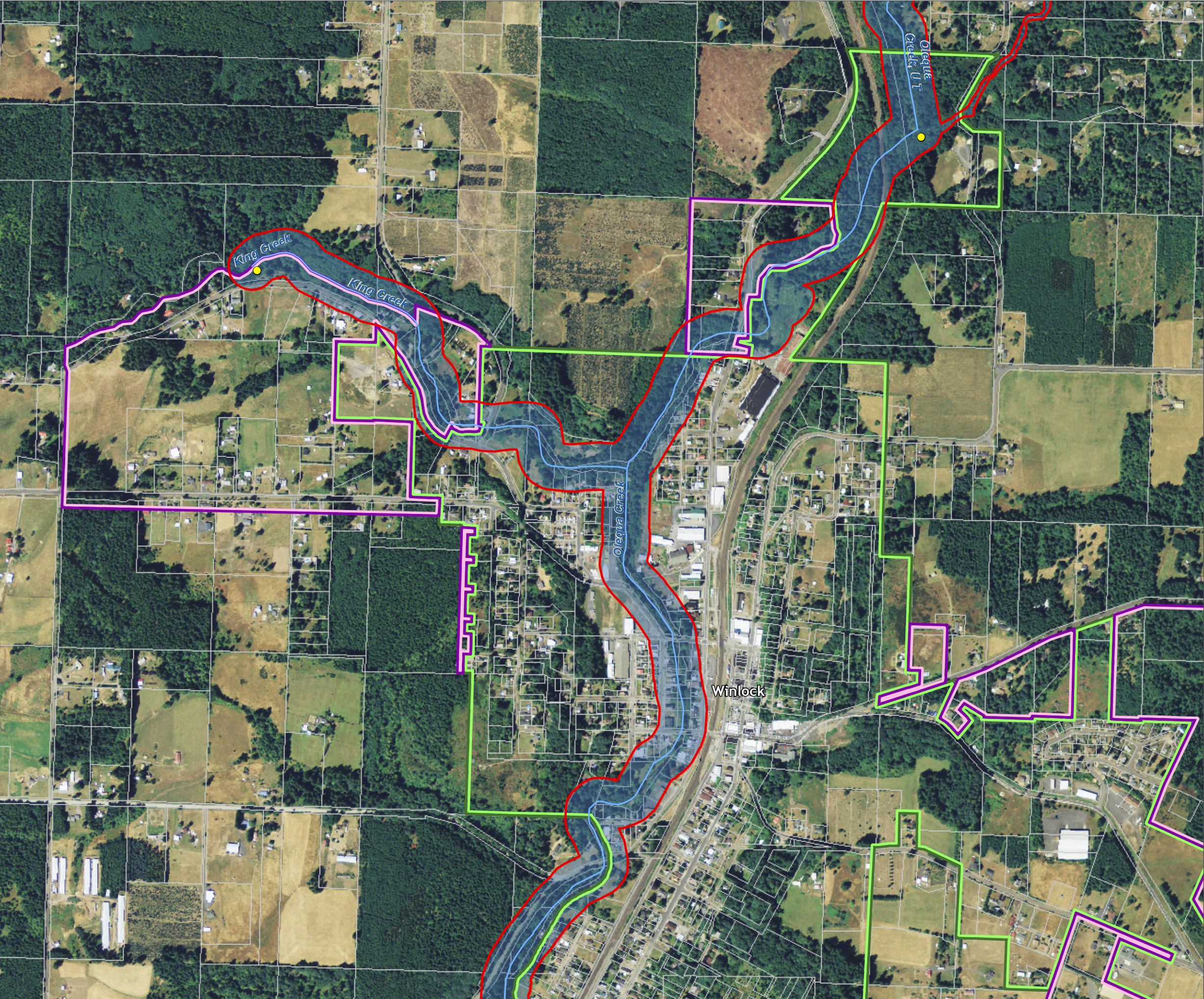
-  SMA Jurisdiction Origin Points
-  SMA Jurisdiction
-  Potentially Associated Wetlands
-  SMA Shorelines of Statewide Significance
-  SMA Shorelines of the State
-  SMA Lakes
-  Parcels
-  Highways
-  City
-  UGA



Data: Lewis County, USFWS NWI, FEMA, WA DNR, WSDOT, NRCS NAIP

Shoreline jurisdiction boundaries depicted on this map are approximate. They have not been formally delineated or surveyed and are intended for planning purposes only. Additional site-specific evaluation may be needed to confirm/verify information shown on this map.

Lewis County Coalition





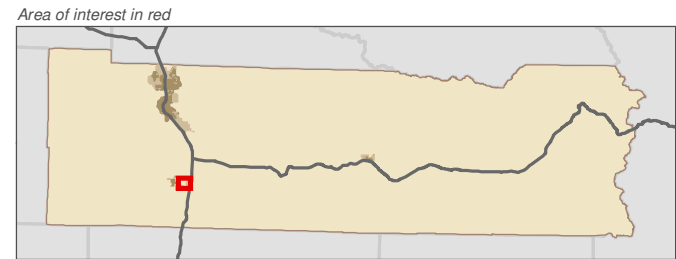
Lewis County, Washington  
Shoreline Master Program

Map 1B - SMA Jurisdiction

Figure: Winlock 2

Date: 06/03/2014

- SMA Jurisdiction Origin Points
- SMA Jurisdiction
- Potentially Associated Wetlands
- SMA Shorelines of Statewide Significance
- SMA Shorelines of the State
- SMA Lakes
- Parcels
- Highways
- City
- UGA

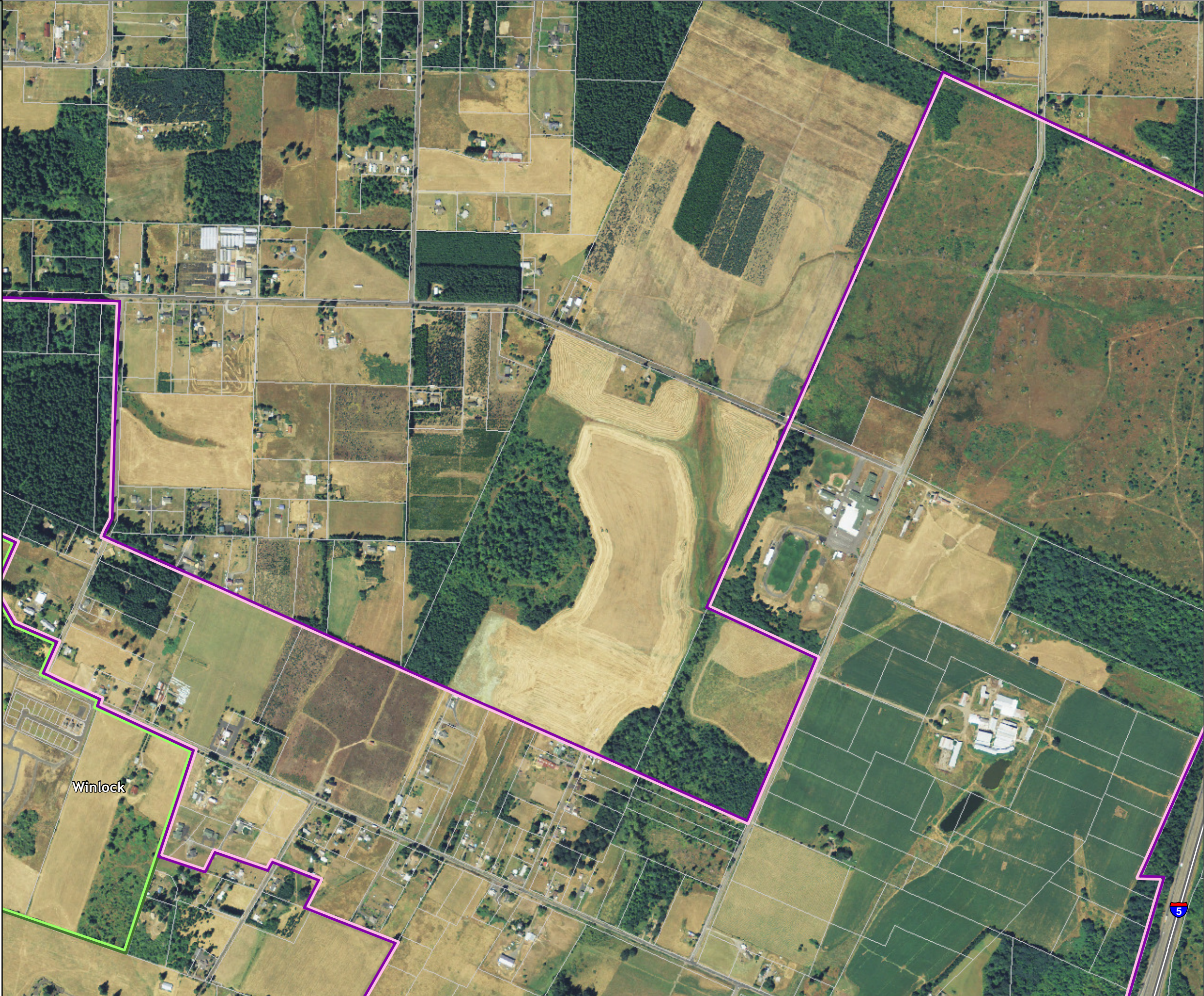


Data: Lewis County, USFWS NWI, FEMA, WA DNR, WSDOT, NRCS NAIP

Shoreline jurisdiction boundaries depicted on this map are approximate. They have not been formally delineated or surveyed and are intended for planning purposes only. Additional site-specific evaluation may be needed to confirm/verify information shown on this map.

Lewis County Coalition

City of Morton City of Winlock















Lewis County, Washington  
Shoreline Master Program

Map 1B - SMA Jurisdiction

Figure: Winlock 3

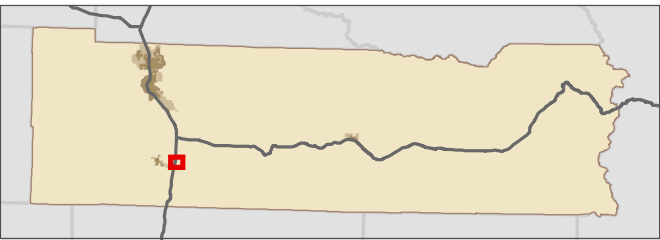
Date: 06/03/2014

-  SMA Jurisdiction Origin Points
-  SMA Jurisdiction
-  Potentially Associated Wetlands
-  SMA Shorelines of Statewide Significance
-  SMA Shorelines of the State
-  SMA Lakes
-  Parcels
-  Highways
-  City
-  UGA

0 300 600  
Feet  
1:9,600



Area of interest in red



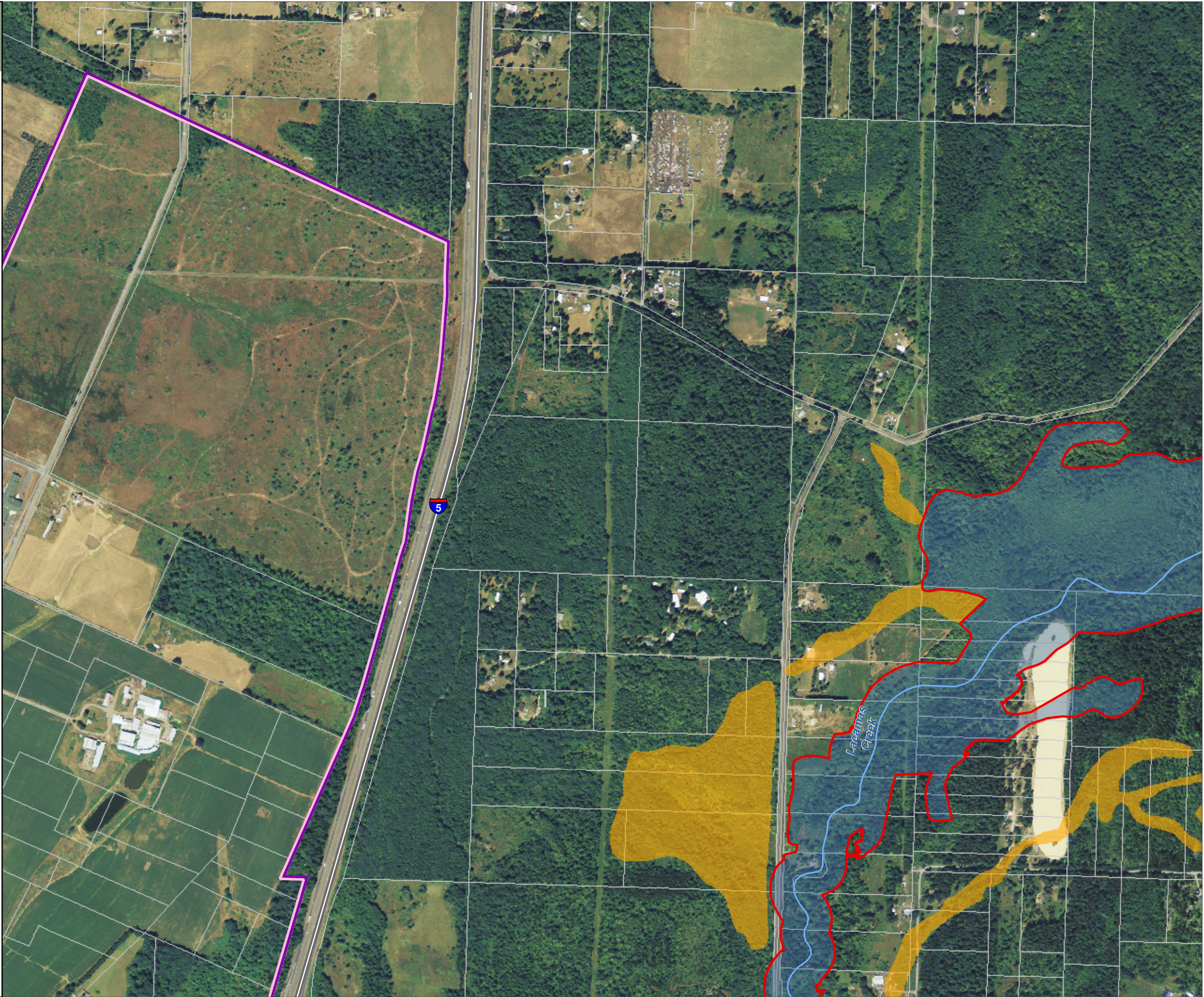
Data: Lewis County, USFWS NWI, FEMA,  
WA DNR, WSDOT, NRCS NAIP

Shoreline jurisdiction boundaries depicted on this map are approximate. They have not been formally delineated or surveyed and are intended for planning purposes only. Additional site-specific evaluation may be needed to confirm/verify information shown on this map.

Lewis County Coalition



City of Morton City of Winlock



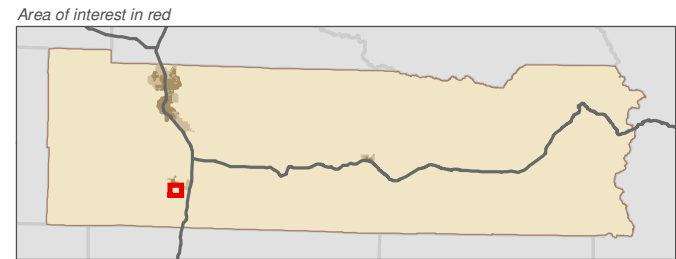


Lewis County, Washington  
Shoreline Master Program

Map 1B - SMA Jurisdiction  
Figure: Winlock 4

Date: 06/03/2014

- SMA Jurisdiction Origin Points
- SMA Jurisdiction
- Potentially Associated Wetlands
- SMA Shorelines of Statewide Significance
- SMA Shorelines of the State
- SMA Lakes
- Parcels
- Highways
- City
- UGA



Data: Lewis County, USFWS NWI, FEMA, WA DNR, WSDOT, NRCS NAIP

Shoreline jurisdiction boundaries depicted on this map are approximate. They have not been formally delineated or surveyed and are intended for planning purposes only. Additional site-specific evaluation may be needed to confirm/verify information shown on this map.

Lewis County Coalition



City of Morton   City of Winlock





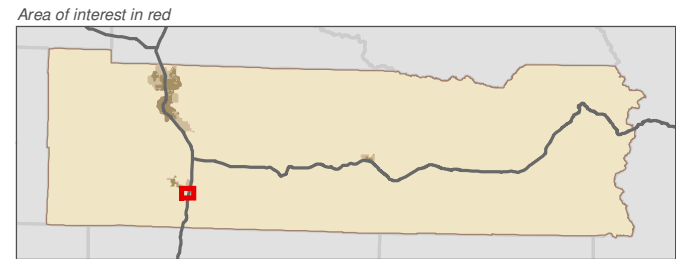


Lewis County, Washington  
Shoreline Master Program

Map 1B - SMA Jurisdiction  
Figure: Winlock 5

Date: 06/03/2014

- SMA Jurisdiction Origin Points
- SMA Jurisdiction
- Potentially Associated Wetlands
- SMA Shorelines of Statewide Significance
- SMA Shorelines of the State
- SMA Lakes
- Parcels
- Highways
- City
- UGA



Data: Lewis County, USFWS NWI, FEMA, WA DNR, WSDOT, NRCS NAIP

Shoreline jurisdiction boundaries depicted on this map are approximate. They have not been formally delineated or surveyed and are intended for planning purposes only. Additional site-specific evaluation may be needed to confirm/verify information shown on this map.

**Lewis County Coalition**

City of Morton City of Winlock

