

Lewis County, Washington  
Shoreline Master Program

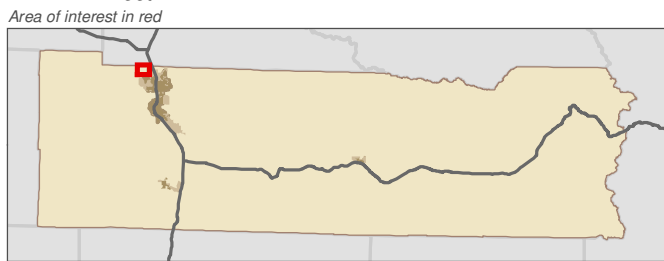
Map 5B - Current Land Use  
Figure: Centralia 1

Date: 6/3/2014

Current Land Use

- |                           |                      |
|---------------------------|----------------------|
| No Data                   | SMA Rivers & Streams |
| Single Family Residential | SMA Jurisdiction     |
| All Other Residential     | SMA Lakes            |
| Manufacturing/Industrial  | Highways             |
| Transportation/Utilities  | Railroads            |
| Commercial                | Parcels              |
| Government/Services       | City                 |
| Cultural/Rec/Assembly     | UGA                  |
| Park/Open Space/Trail     |                      |
| Agriculture               |                      |
| Forest                    |                      |
| Natural Resources         |                      |
| Timber                    |                      |
| Undeveloped Parcels       |                      |

0 300 600  
Feet  
1:9,600



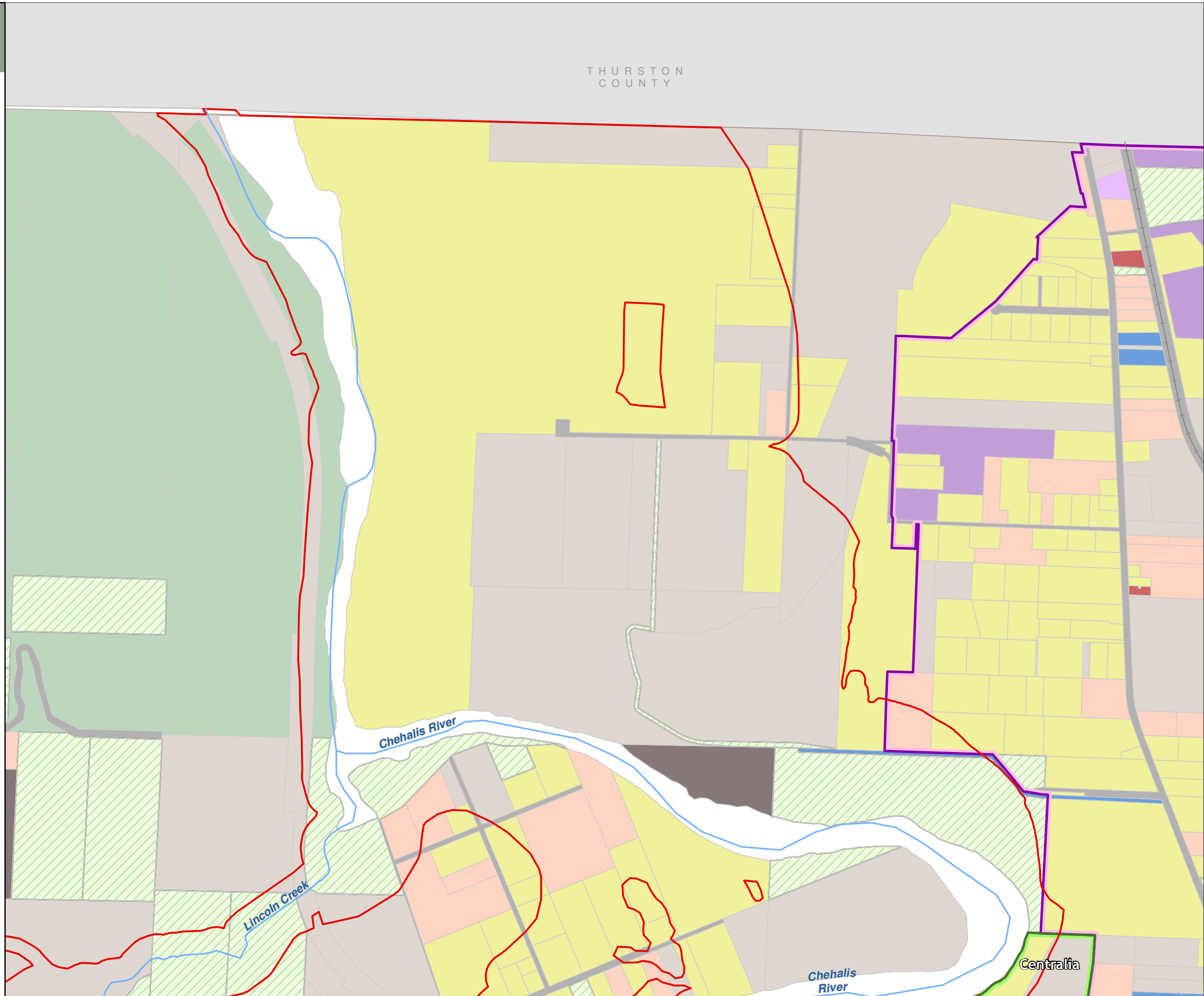
Data: Lewis County, USFWS NWI, FEMA,  
WA DNR, WSDOT, NRCS NAIP

Shoreline jurisdiction boundaries depicted on this map are approximate. They have not been formally delineated or surveyed and are intended for planning purposes only. Additional site-specific evaluation may be needed to confirm/verify information shown on this map.

Lewis County Coalition



City of Morton City of Winlock



Lewis County, Washington  
Shoreline Master Program

Map 5B - Current Land Use

Figure: Centralia 10

Date: 6/3/2014

Current Land Use

- No Data

Single Family Residential

All Other Residential

Manufacturing/Industrial

Transportation/Utilities

Commercial

Government/Services

Cultural/Rec/Assembly

Park/Open Space/Trail

Agriculture

Forest

Natural Resources

Timber

Undeveloped Parcels
- SMA Rivers & Streams

SMA Jurisdiction

SMA Lakes

Highways

Railroads

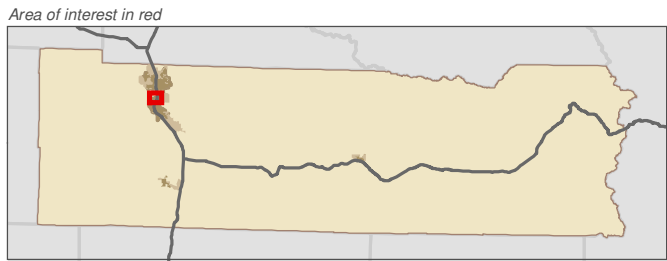
Parcels

City

UGA

0 300 600

1:9,600



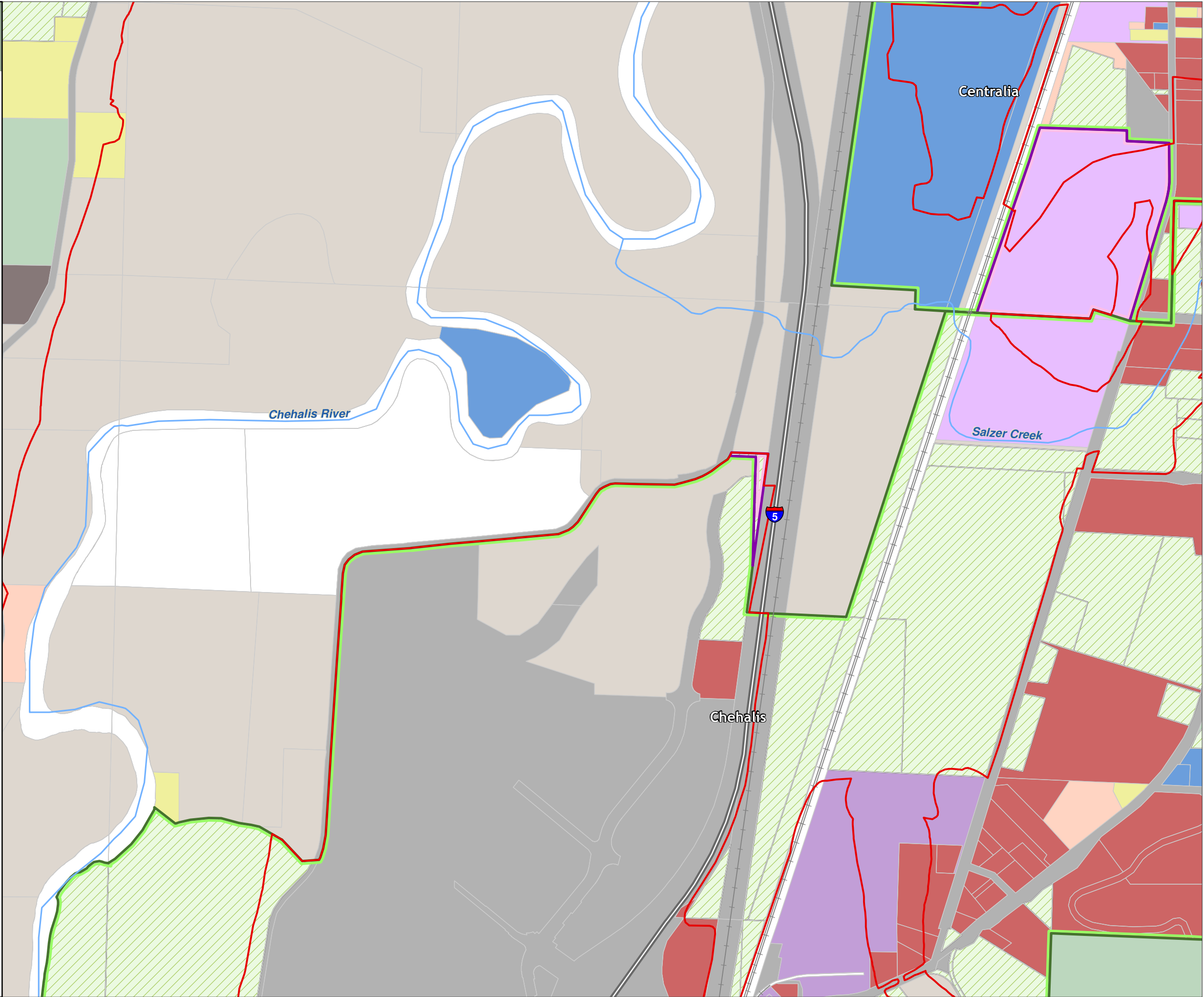
Data: Lewis County, USFWS NWI, FEMA,  
WA DNR, WSDOT, NRCS NAIP

Shoreline jurisdiction boundaries depicted on this map are approximate. They have not  
been formally delineated or surveyed and are intended for planning purposes only.  
Additional site-specific evaluation may be needed to confirm/verify information shown  
on this map.

Lewis County Coalition



City of Morton City of Winlock



Lewis County, Washington  
Shoreline Master Program

Map 5B - Current Land Use  
Figure: Centralia 11

Date: 6/3/2014

Current Land Use

- No Data

Single Family Residential

All Other Residential

Manufacturing/Industrial

Transportation/Utilities

Commercial

Government/Services

Cultural/Rec/Assembly

Park/Open Space/Trail

Agriculture

Forest

Natural Resources

Timber

Undeveloped Parcels
- SMA Rivers & Streams

SMA Jurisdiction

SMA Lakes

Highways

Railroads

Parcels

City

UGA

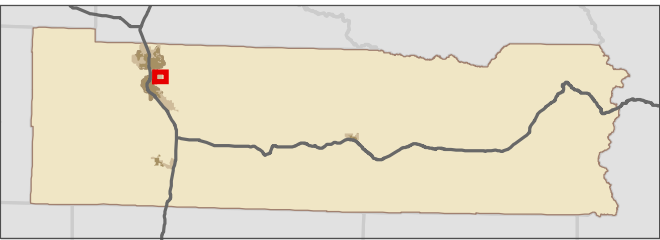
0 300 600

Feet

1:9,600



Area of interest in red



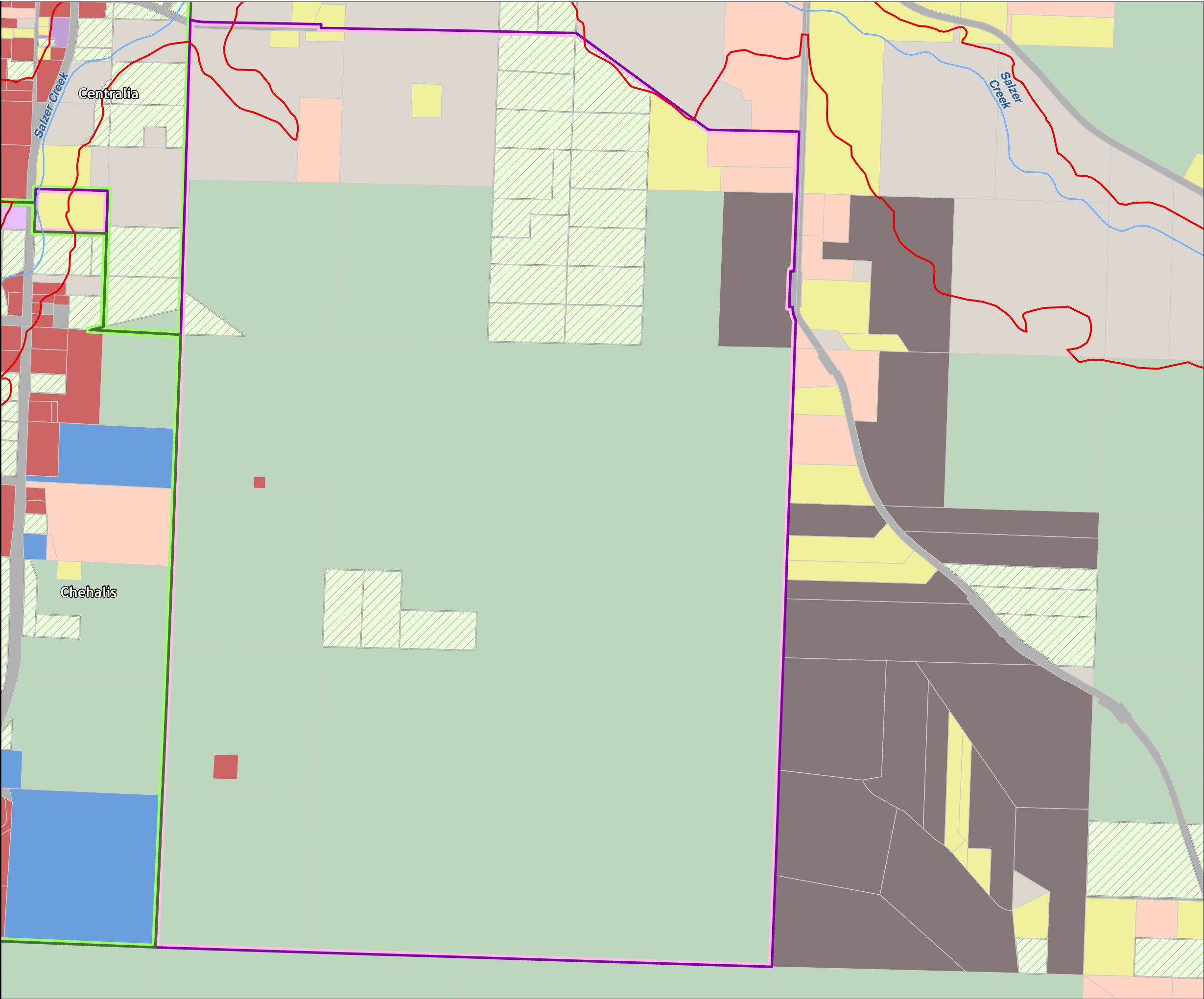
Data: Lewis County, USFWS NWI, FEMA,  
WA DNR, WSDOT, NRCS NAIP

Shoreline jurisdiction boundaries depicted on this map are approximate. They have not been formally delineated or surveyed and are intended for planning purposes only. Additional site-specific evaluation may be needed to confirm/verify information shown on this map.

Lewis County Coalition



City of Morton City of Winlock



Lewis County, Washington  
Shoreline Master Program

Map 5B - Current Land Use  
Figure: Centralia 2

Date: 6/3/2014

Current Land Use

- |                           |                      |
|---------------------------|----------------------|
| No Data                   | SMA Rivers & Streams |
| Single Family Residential | SMA Jurisdiction     |
| All Other Residential     | SMA Lakes            |
| Manufacturing/Industrial  | Highways             |
| Transportation/Utilities  | Railroads            |
| Commercial                | Parcels              |
| Government/Services       | City                 |
| Cultural/Rec/Assembly     | UGA                  |
| Park/Open Space/Trail     |                      |
| Agriculture               |                      |
| Forest                    |                      |
| Natural Resources         |                      |
| Timber                    |                      |
| Undeveloped Parcels       |                      |

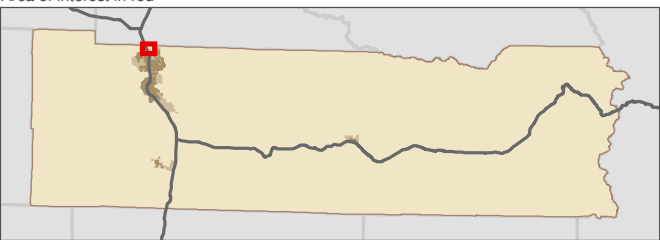
0 300 600

Feet

1:9,600



Area of interest in red



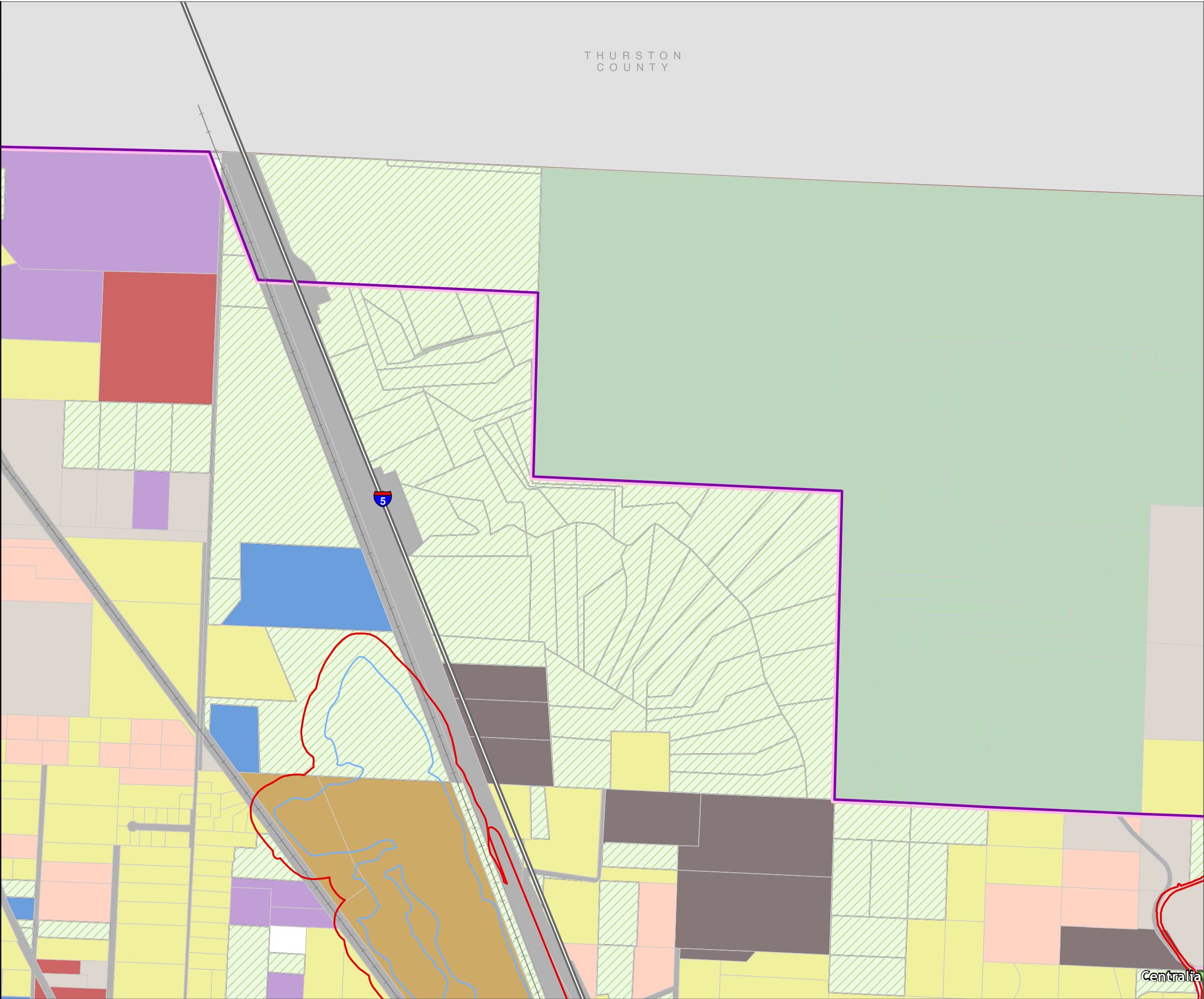
Data: Lewis County, USFWS NWI, FEMA,  
WA DNR, WSDOT, NRCS NAIP

Shoreline jurisdiction boundaries depicted on this map are approximate. They have not been formally delineated or surveyed and are intended for planning purposes only. Additional site-specific evaluation may be needed to confirm/verify information shown on this map.

Lewis County Coalition



City of Morton City of Winlock



Lewis County, Washington  
Shoreline Master Program

Map 5B - Current Land Use  
Figure: Centralia 3

Date: 6/3/2014

Current Land Use

- No Data

Single Family Residential

All Other Residential

Manufacturing/Industrial

Transportation/Utilities

Commercial

Government/Services

Cultural/Rec/Assembly

Park/Open Space/Trail

Agriculture

Forest

Natural Resources

Timber

Undeveloped Parcels
- SMA Rivers & Streams

SMA Jurisdiction

SMA Lakes

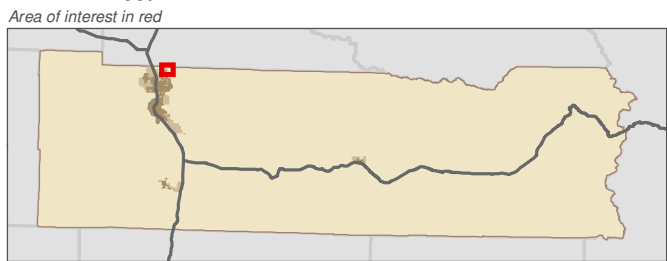

Highways

Railroads

Parcels

City

UGA



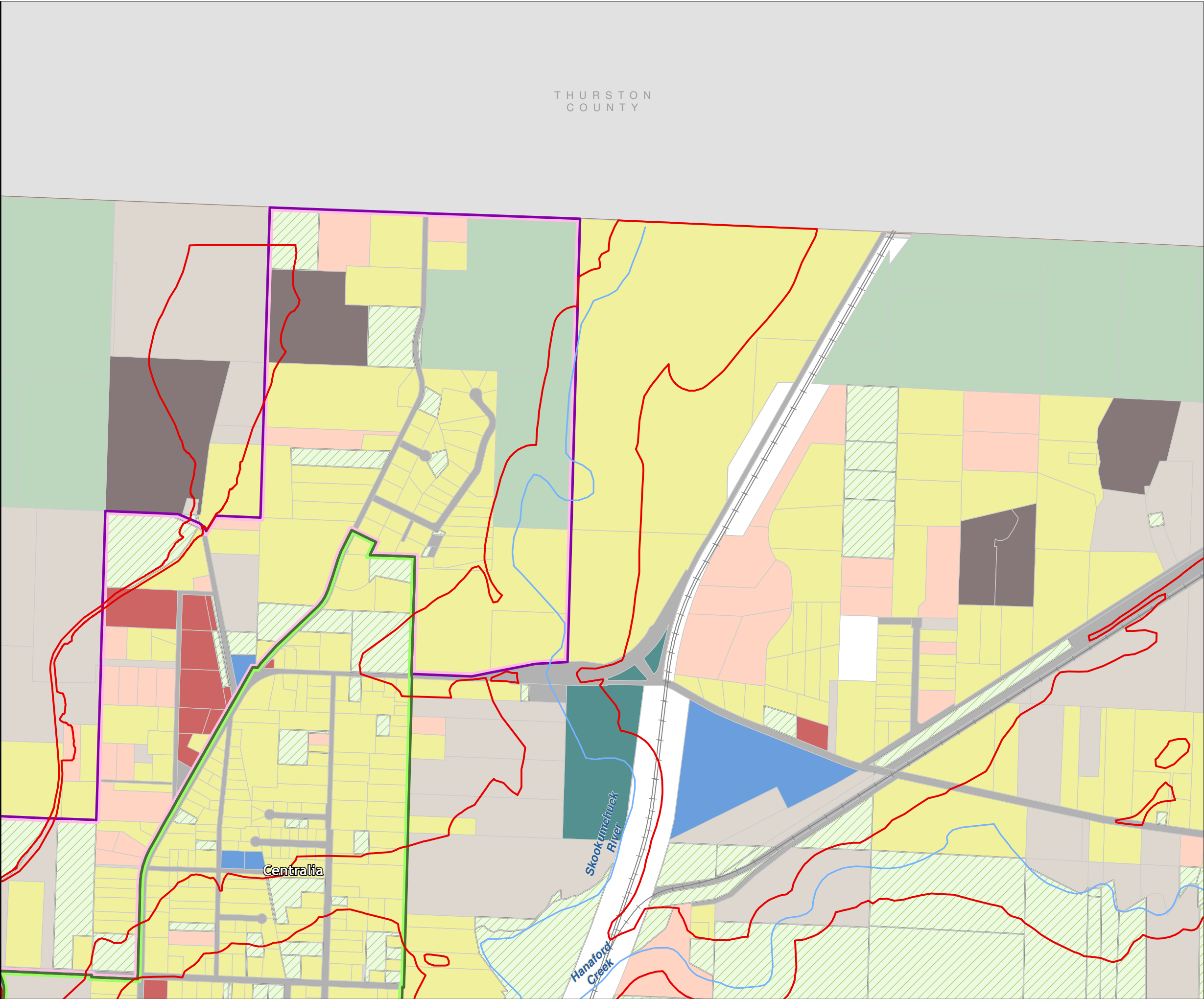
Data: Lewis County, USFWS NWI, FEMA, WA DNR, WSDOT, NRCS NAIP

Shoreline jurisdiction boundaries depicted on this map are approximate. They have not been formally delineated or surveyed and are intended for planning purposes only. Additional site-specific evaluation may be needed to confirm/verify information shown on this map.

Lewis County Coalition



City of Morton City of Winlock



Lewis County, Washington  
Shoreline Master Program

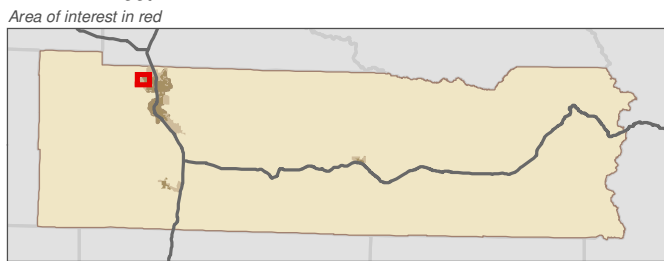
Map 5B - Current Land Use  
Figure: Centralia 4

Date: 6/3/2014

Current Land Use

- |                           |                      |
|---------------------------|----------------------|
| No Data                   | SMA Rivers & Streams |
| Single Family Residential | SMA Jurisdiction     |
| All Other Residential     | SMA Lakes            |
| Manufacturing/Industrial  | Highways             |
| Transportation/Utilities  | Railroads            |
| Commercial                | Parcels              |
| Government/Services       | City                 |
| Cultural/Rec/Assembly     | UGA                  |
| Park/Open Space/Trail     |                      |
| Agriculture               |                      |
| Forest                    |                      |
| Natural Resources         |                      |
| Timber                    |                      |
| Undeveloped Parcels       |                      |

0 300 600  
Feet  
1:9,600



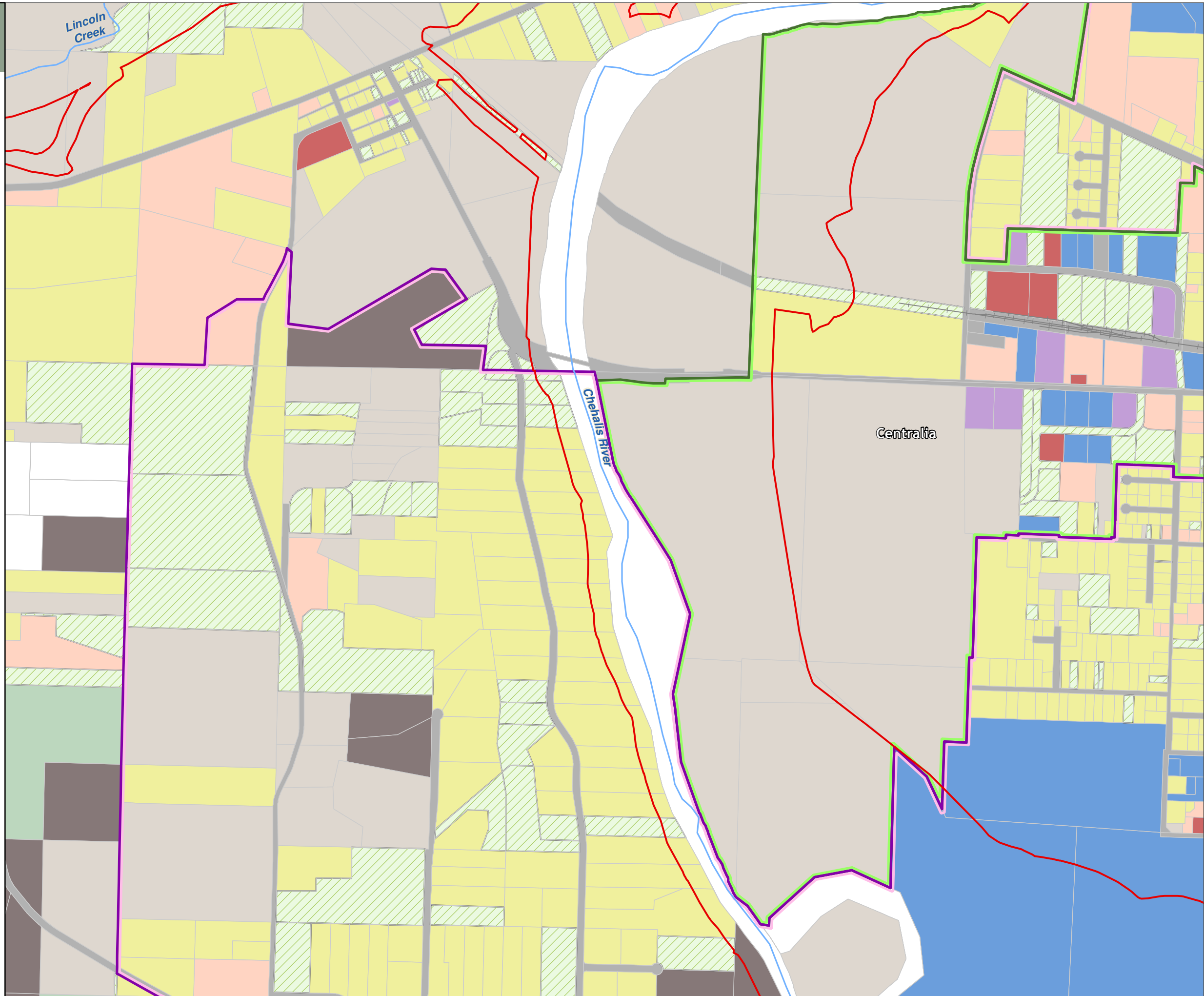
Data: Lewis County, USFWS NWI, FEMA,  
WA DNR, WSDOT, NRCS NAIP

Shoreline jurisdiction boundaries depicted on this map are approximate. They have not been formally delineated or surveyed and are intended for planning purposes only. Additional site-specific evaluation may be needed to confirm/verify information shown on this map.

Lewis County Coalition



City of Morton City of Winlock



Lewis County, Washington  
Shoreline Master Program

Map 5B - Current Land Use  
Figure: Centralia 5

Date: 6/3/2014

Current Land Use

- No Data

Single Family Residential

All Other Residential

Manufacturing/Industrial

Transportation/Utilities

Commercial

Government/Services

Cultural/Rec/Assembly

Park/Open Space/Trail

Agriculture

Forest

Natural Resources

Timber

Undeveloped Parcels

SMA Rivers & Streams

SMA Jurisdiction

SMA Lakes

Highways

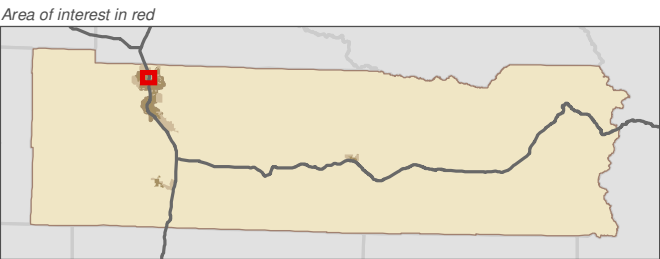
Railroads

Parcels

City

UGA

0 300 600  
Feet  
1:9,600



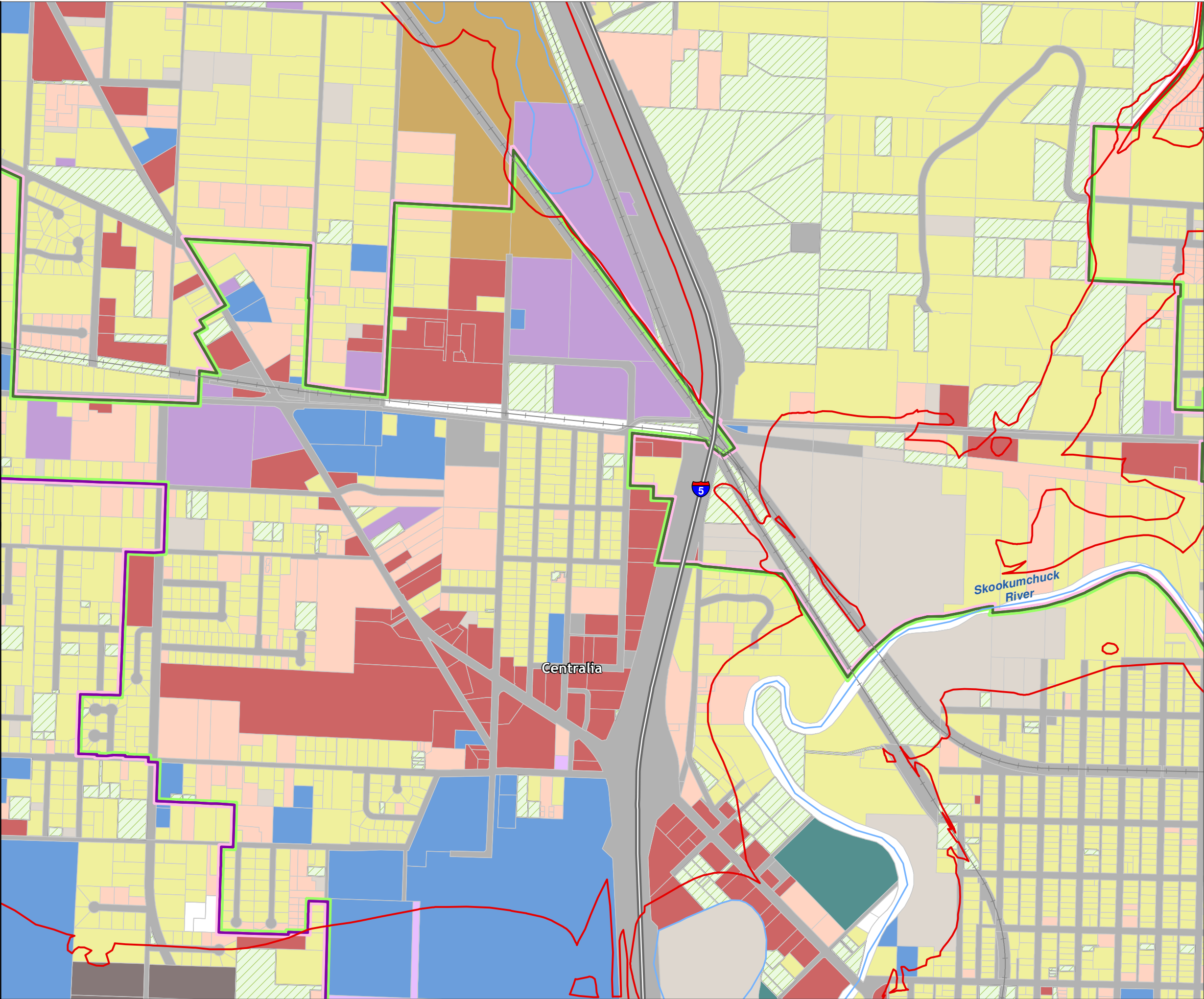
Data: Lewis County, USFWS NWI, FEMA, WA DNR, WSDOT, NRCS NAIP

Shoreline jurisdiction boundaries depicted on this map are approximate. They have not been formally delineated or surveyed and are intended for planning purposes only. Additional site-specific evaluation may be needed to confirm/verify information shown on this map.

Lewis County Coalition



City of Morton City of Winlock



Lewis County, Washington  
Shoreline Master Program

Map 5B - Current Land Use  
Figure: Centralia 6

Date: 6/3/2014

Current Land Use

- |                           |                      |
|---------------------------|----------------------|
| No Data                   | SMA Rivers & Streams |
| Single Family Residential | SMA Jurisdiction     |
| All Other Residential     | SMA Lakes            |
| Manufacturing/Industrial  | Highways             |
| Transportation/Utilities  | Railroads            |
| Commercial                | Parcels              |
| Government/Services       | City                 |
| Cultural/Rec/Assembly     | UGA                  |
| Park/Open Space/Trail     |                      |
| Agriculture               |                      |
| Forest                    |                      |
| Natural Resources         |                      |
| Timber                    |                      |
| Undeveloped Parcels       |                      |

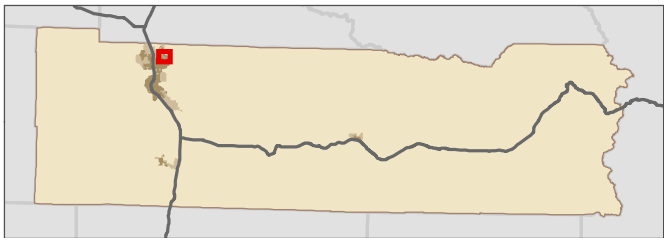
0 300 600

Feet

1:9,600



Area of interest in red



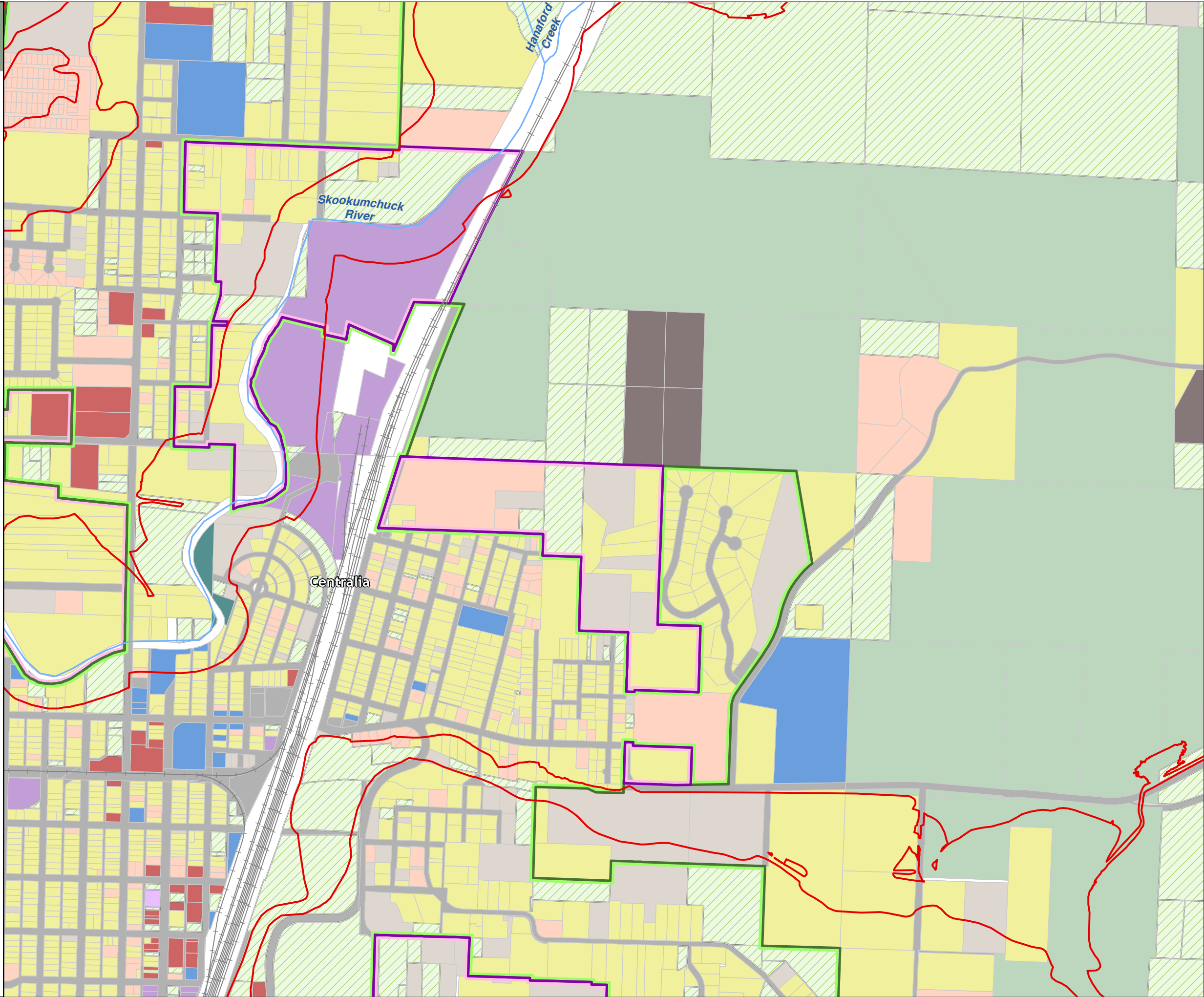
Data: Lewis County, USFWS NWI, FEMA,  
WA DNR, WSDOT, NRCS NAIP

Shoreline jurisdiction boundaries depicted on this map are approximate. They have not been formally delineated or surveyed and are intended for planning purposes only. Additional site-specific evaluation may be needed to confirm/verify information shown on this map.

Lewis County Coalition



City of Morton City of Winlock



Lewis County, Washington  
Shoreline Master Program

Map 5B - Current Land Use  
Figure: Centralia 7

Date: 6/3/2014

Current Land Use

- No Data

Single Family Residential

All Other Residential

Manufacturing/Industrial

Transportation/Utilities

Commercial

Government/Services

Cultural/Rec/Assembly

Park/Open Space/Trail

Agriculture

Forest

Natural Resources

Timber

Undeveloped Parcels
- SMA Rivers & Streams

SMA Jurisdiction

SMA Lakes

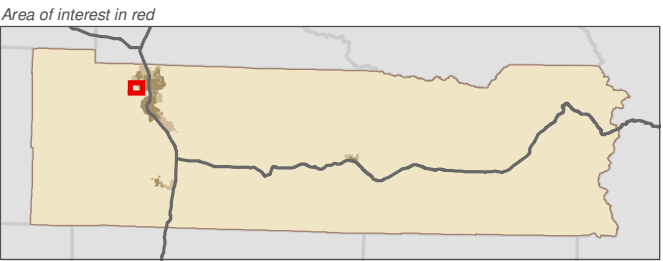
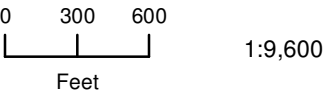
Highways

Railroads

Parcels

City

UGA



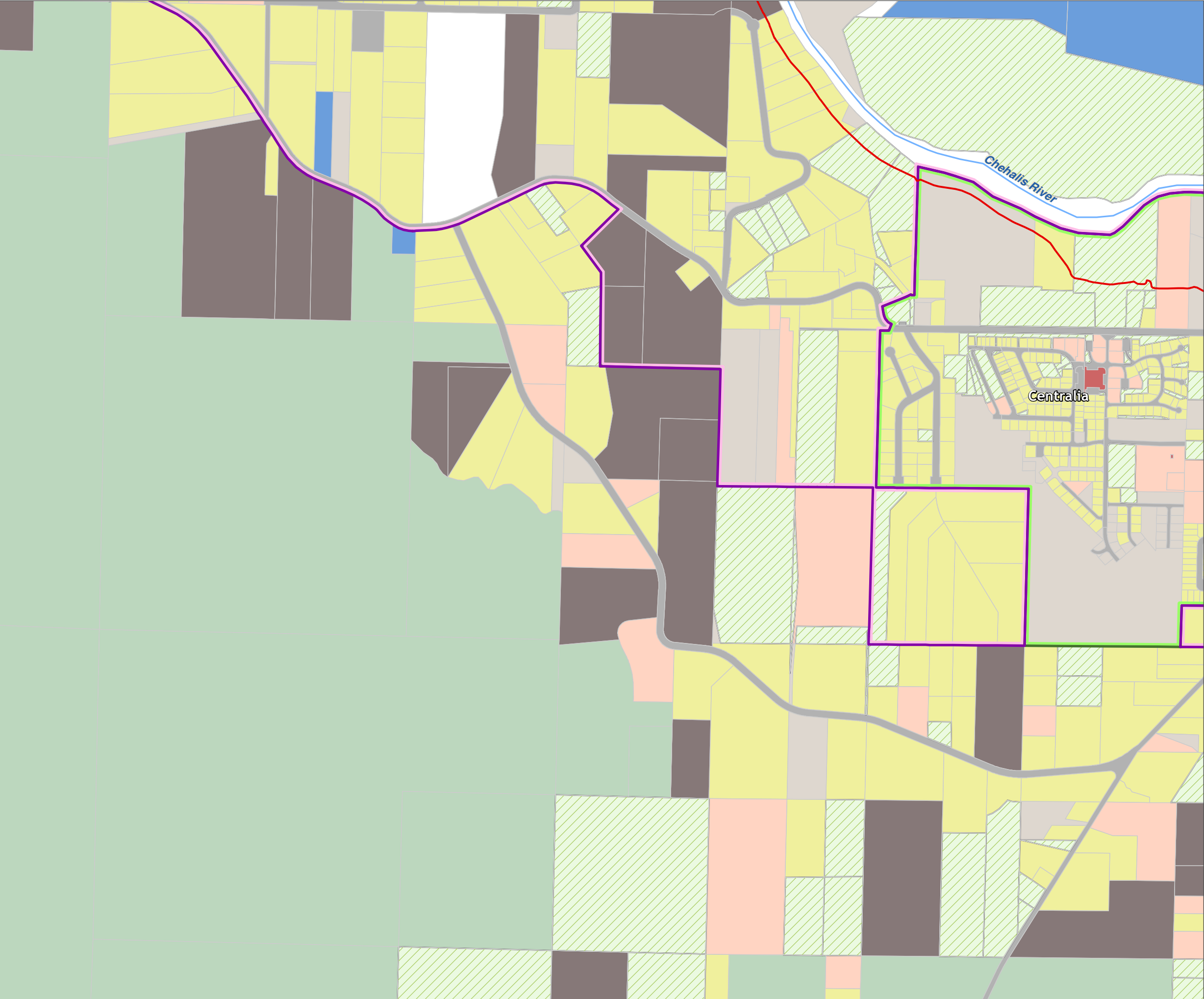
Data: Lewis County, USFWS NWI, FEMA, WA DNR, WSDOT, NRCS NAIP

Shoreline jurisdiction boundaries depicted on this map are approximate. They have not been formally delineated or surveyed and are intended for planning purposes only. Additional site-specific evaluation may be needed to confirm/verify information shown on this map.

Lewis County Coalition



City of Morton City of Winlock



Lewis County, Washington  
Shoreline Master Program

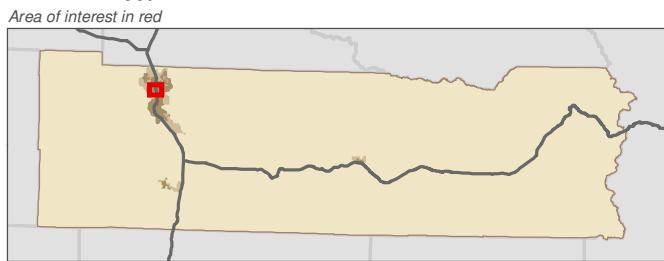
Map 5B - Current Land Use  
Figure: Centralia 8

Date: 6/3/2014

Current Land Use

- |                           |                      |
|---------------------------|----------------------|
| No Data                   | SMA Rivers & Streams |
| Single Family Residential | SMA Jurisdiction     |
| All Other Residential     | SMA Lakes            |
| Manufacturing/Industrial  | Highways             |
| Transportation/Utilities  | Railroads            |
| Commercial                | Parcels              |
| Government/Services       | City                 |
| Cultural/Rec/Assembly     | UGA                  |
| Park/Open Space/Trail     |                      |
| Agriculture               |                      |
| Forest                    |                      |
| Natural Resources         |                      |
| Timber                    |                      |
| Undeveloped Parcels       |                      |

0 300 600  
Feet  
1:9,600



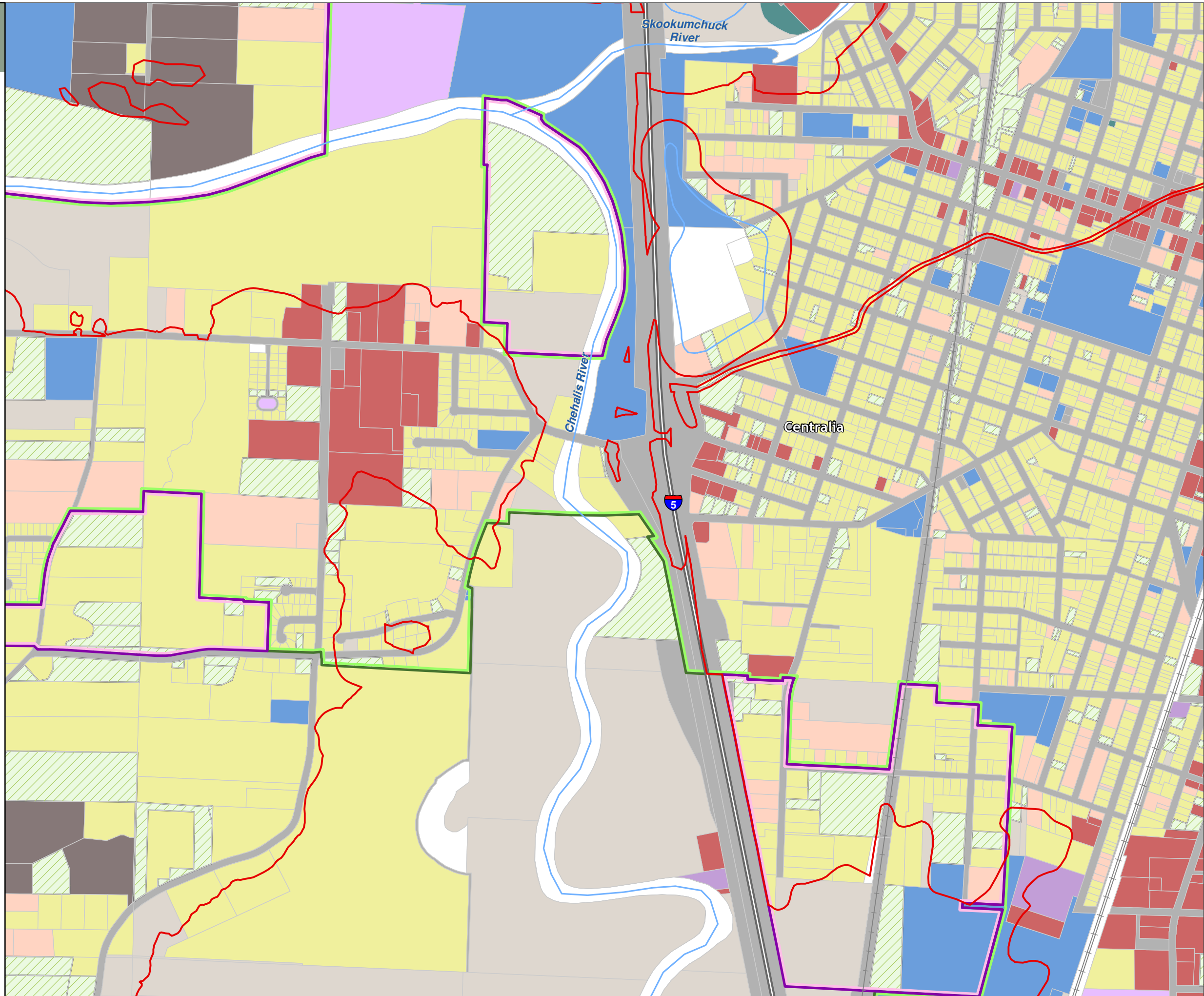
Data: Lewis County, USFWS NWI, FEMA,  
WA DNR, WSDOT, NRCS NAIP

Shoreline jurisdiction boundaries depicted on this map are approximate. They have not been formally delineated or surveyed and are intended for planning purposes only. Additional site-specific evaluation may be needed to confirm/verify information shown on this map.

Lewis County Coalition



City of Morton City of Winlock



Lewis County, Washington  
Shoreline Master Program

Map 5B - Current Land Use  
Figure: Centralia 9

Date: 6/3/2014

Current Land Use

- No Data

Single Family Residential

All Other Residential

Manufacturing/Industrial

Transportation/Utilities

Commercial

Government/Services

Cultural/Rec/Assembly

Park/Open Space/Trail

Agriculture

Forest

Natural Resources

Timber

Undeveloped Parcels
- SMA Rivers & Streams

SMA Jurisdiction

SMA Lakes

Highways

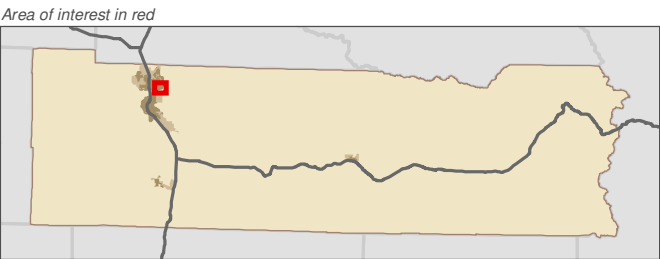
Railroads

Parcels

City

UGA

0 300 600  
Feet  
1:9,600



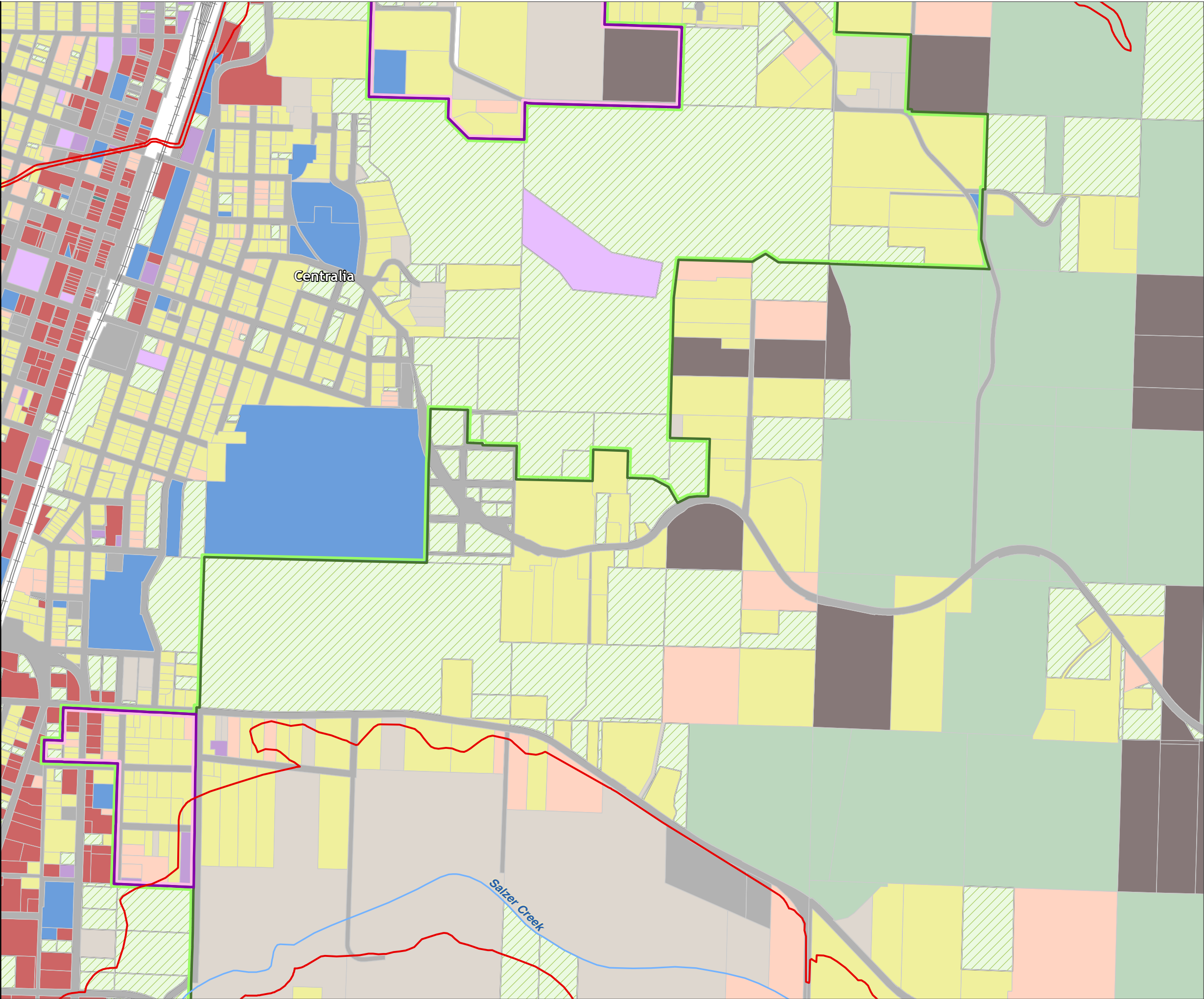
Data: Lewis County, USFWS NWI, FEMA, WA DNR, WSDOT, NRCS NAIP

Shoreline jurisdiction boundaries depicted on this map are approximate. They have not been formally delineated or surveyed and are intended for planning purposes only. Additional site-specific evaluation may be needed to confirm/verify information shown on this map.

Lewis County Coalition



City of Morton City of Winlock



Lewis County, Washington  
Shoreline Master Program

Map 5B - Current Land Use  
Figure: Chehalis 1

Date: 6/3/2014

Current Land Use

- No Data

Single Family Residential

All Other Residential

Manufacturing/Industrial

Transportation/Utilities

Commercial

Government/Services

Cultural/Rec/Assembly

Park/Open Space/Trail

Agriculture

Forest

Natural Resources

Timber

Undeveloped Parcels

SMA Rivers & Streams

SMA Jurisdiction

SMA Lakes

Highways

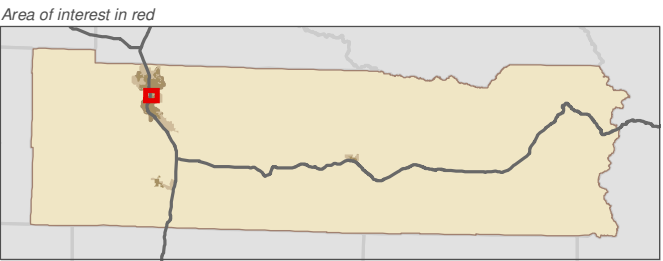
Railroads

Parcels

City

UGA

0 300 600  
Feet  
1:9,600



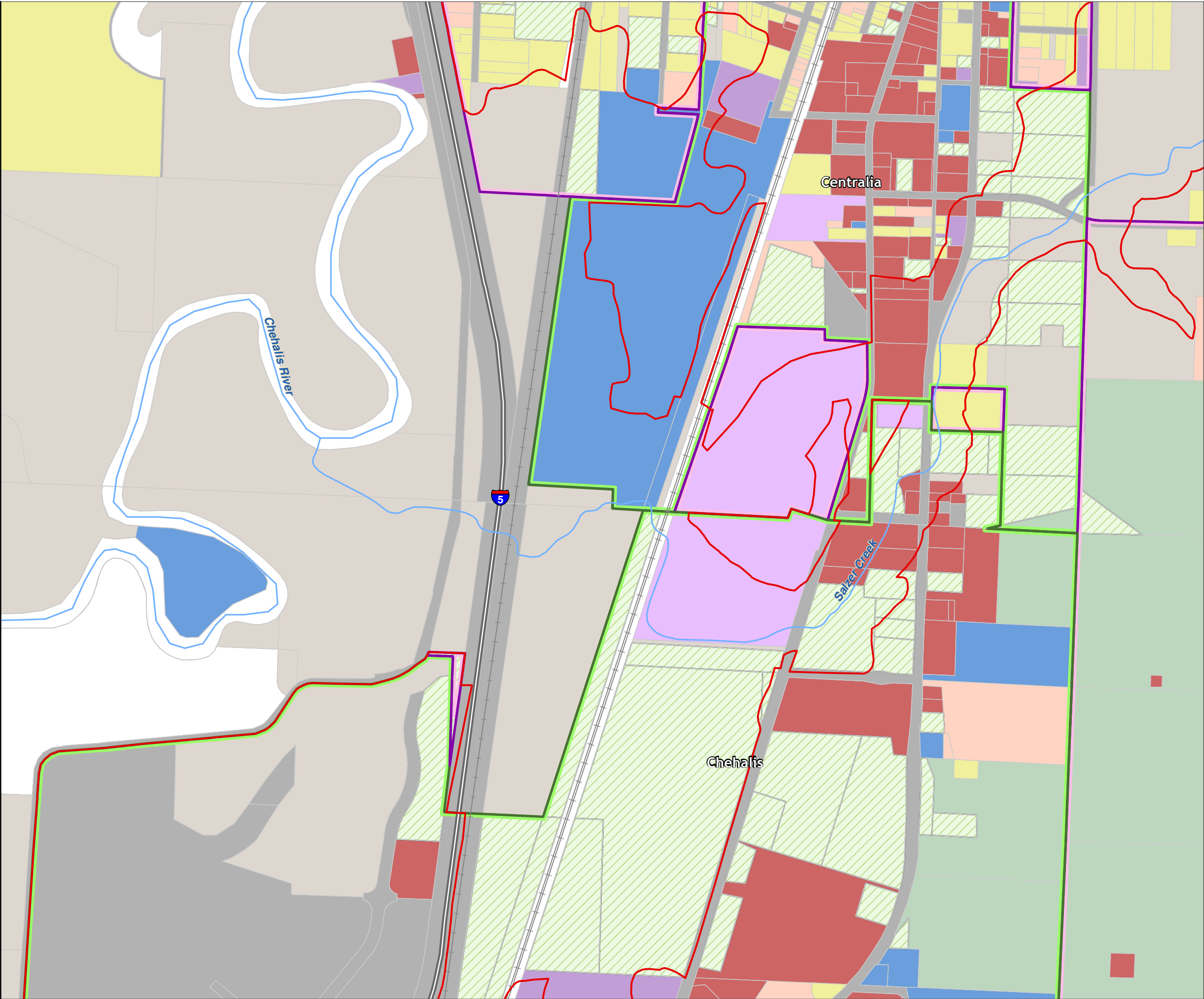
Data: Lewis County, USFWS NWI, FEMA, WA DNR, WSDOT, NRCS NAIP

Shoreline jurisdiction boundaries depicted on this map are approximate. They have not been formally delineated or surveyed and are intended for planning purposes only. Additional site-specific evaluation may be needed to confirm/verify information shown on this map.

Lewis County Coalition



City of Morton City of Winlock



Lewis County, Washington  
Shoreline Master Program

Map 5B - Current Land Use  
Figure: Chehalis 2

Date: 6/3/2014

Current Land Use

- No Data

Single Family Residential

All Other Residential

Manufacturing/Industrial

Transportation/Utilities

Commercial

Government/Services

Cultural/Rec/Assembly

Park/Open Space/Trail

Agriculture

Forest

Natural Resources

Timber

Undeveloped Parcels

SMA Rivers & Streams

SMA Jurisdiction

SMA Lakes

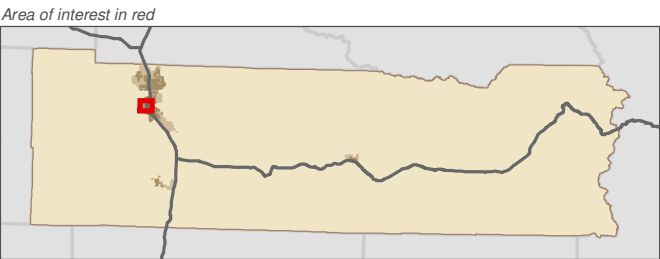
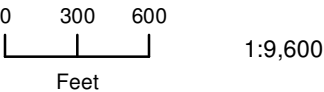
Highways

Railroads

Parcels

City

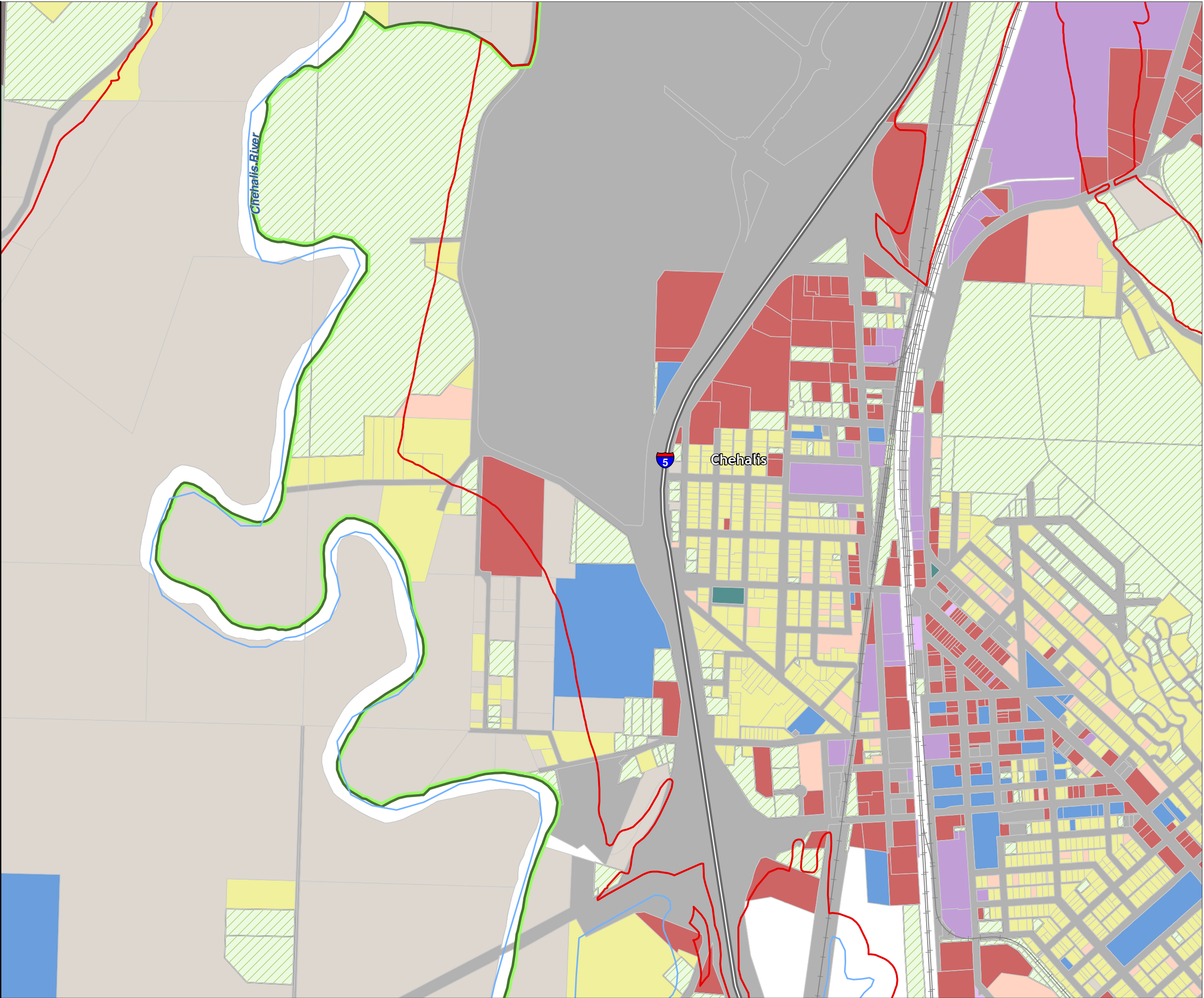
UGA



Data: Lewis County, USFWS NWI, FEMA, WA DNR, WSDOT, NRCS NAIP

Shoreline jurisdiction boundaries depicted on this map are approximate. They have not been formally delineated or surveyed and are intended for planning purposes only. Additional site-specific evaluation may be needed to confirm/verify information shown on this map.

Lewis County Coalition



Lewis County, Washington  
Shoreline Master Program

Map 5B - Current Land Use  
Figure: Chehalis 3

Date: 6/3/2014

Current Land Use

- No Data

Single Family Residential

All Other Residential

Manufacturing/Industrial

Transportation/Utilities

Commercial

Government/Services

Cultural/Rec/Assembly

Park/Open Space/Trail

Agriculture

Forest

Natural Resources

Timber

Undeveloped Parcels

SMA Rivers & Streams

SMA Jurisdiction

SMA Lakes

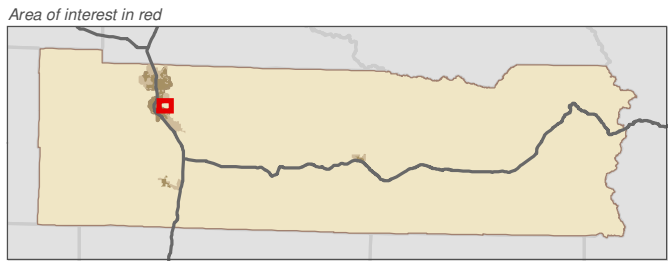
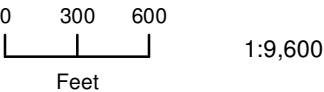
Highways

Railroads

Parcels

City

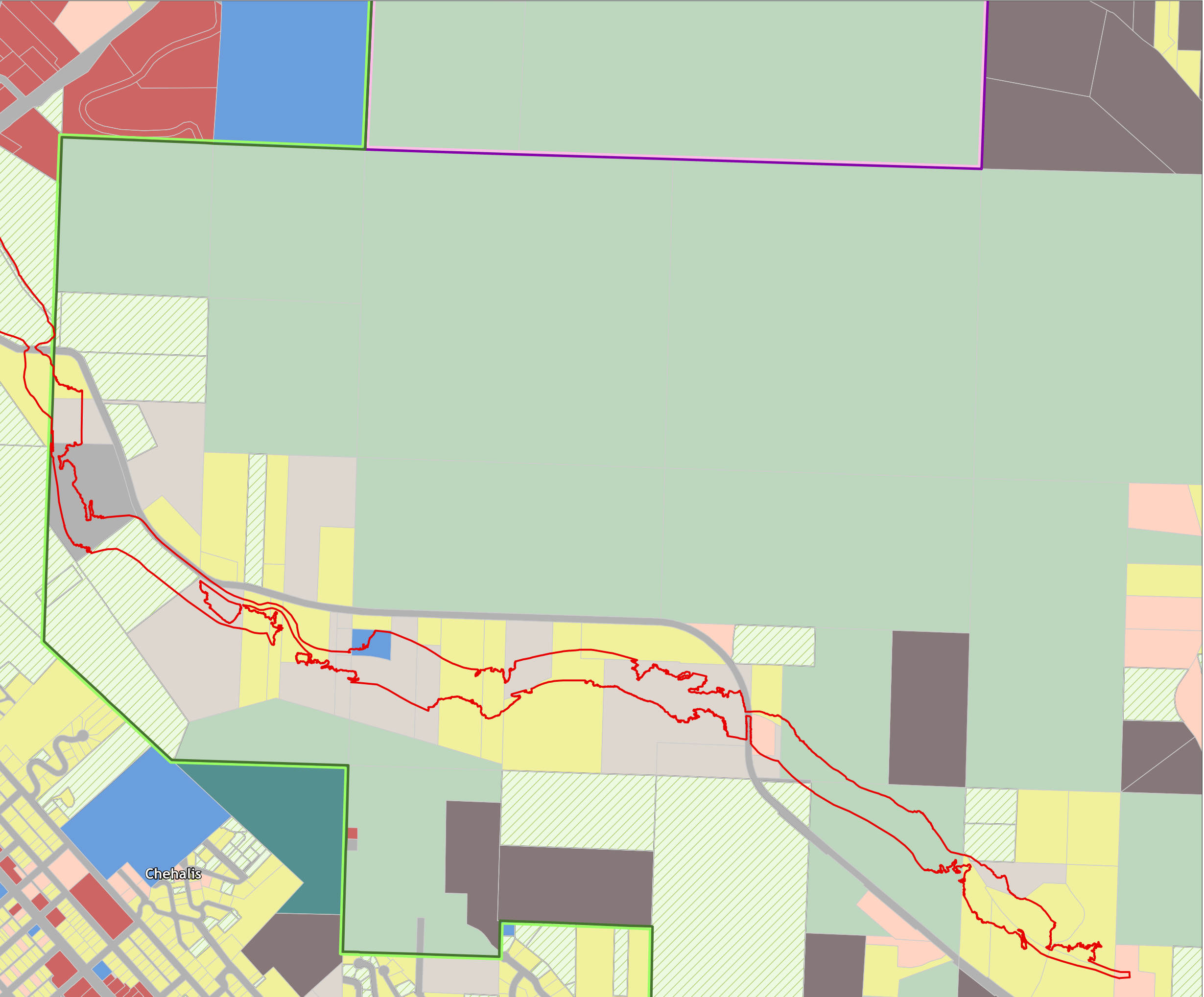
UGA



Data: Lewis County, USFWS NWI, FEMA, WA DNR, WSDOT, NRCS NAIP

Shoreline jurisdiction boundaries depicted on this map are approximate. They have not been formally delineated or surveyed and are intended for planning purposes only. Additional site-specific evaluation may be needed to confirm/verify information shown on this map.

Lewis County Coalition



Lewis County, Washington  
Shoreline Master Program

Map 5B - Current Land Use  
Figure: Chehalis 4

Date: 6/3/2014

Current Land Use

- No Data

Single Family Residential

All Other Residential

Manufacturing/Industrial

Transportation/Utilities

Commercial

Government/Services

Cultural/Rec/Assembly

Park/Open Space/Trail

Agriculture

Forest

Natural Resources

Timber

Undeveloped Parcels

SMA Rivers & Streams

SMA Jurisdiction

SMA Lakes

Highways

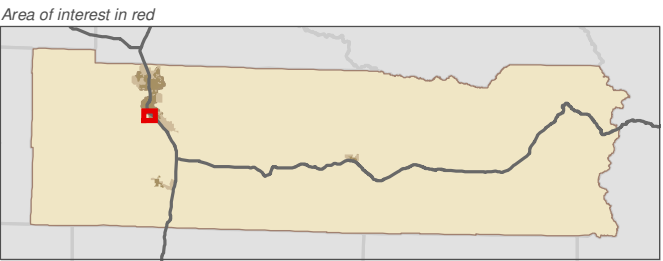
Railroads

Parcels

City

UGA

0 300 600  
Feet  
1:9,600



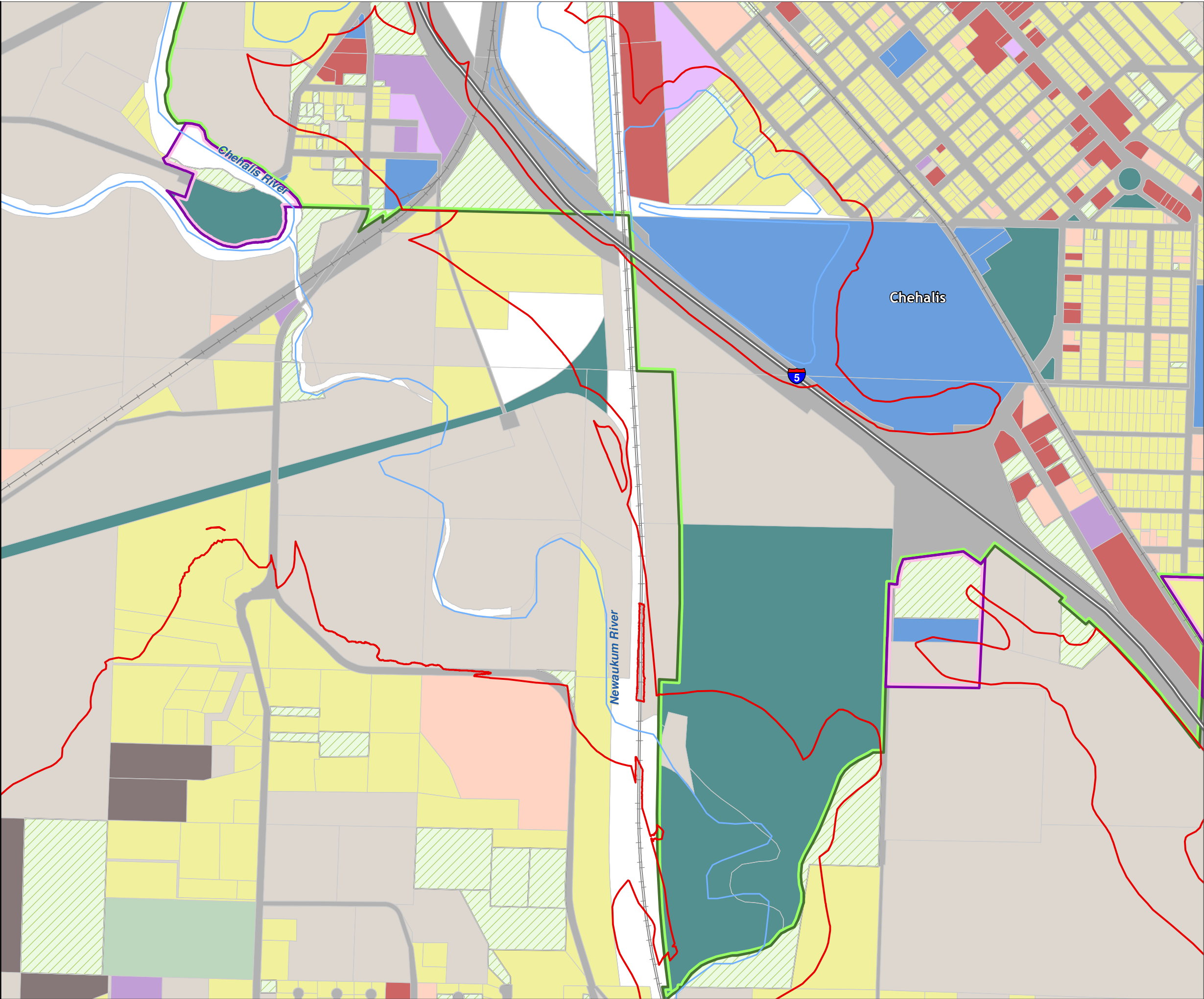
Data: Lewis County, USFWS NWI, FEMA, WA DNR, WSDOT, NRCS NAIP

Shoreline jurisdiction boundaries depicted on this map are approximate. They have not been formally delineated or surveyed and are intended for planning purposes only. Additional site-specific evaluation may be needed to confirm/verify information shown on this map.

Lewis County Coalition



City of Morton City of Winlock



Lewis County, Washington  
Shoreline Master Program

Map 5B - Current Land Use  
Figure: Chehalis 5

Date: 6/3/2014

Current Land Use

- No Data

Single Family Residential

All Other Residential

Manufacturing/Industrial

Transportation/Utilities

Commercial

Government/Services

Cultural/Rec/Assembly

Park/Open Space/Trail

Agriculture

Forest

Natural Resources

Timber

Undeveloped Parcels
- SMA Rivers & Streams

SMA Jurisdiction

SMA Lakes

Highways

Railroads

Parcels

City

UGA

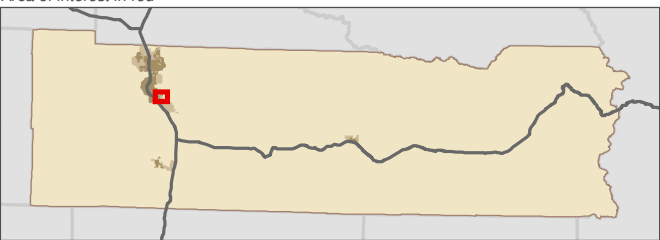
0 300 600

Feet

1:9,600



Area of interest in red



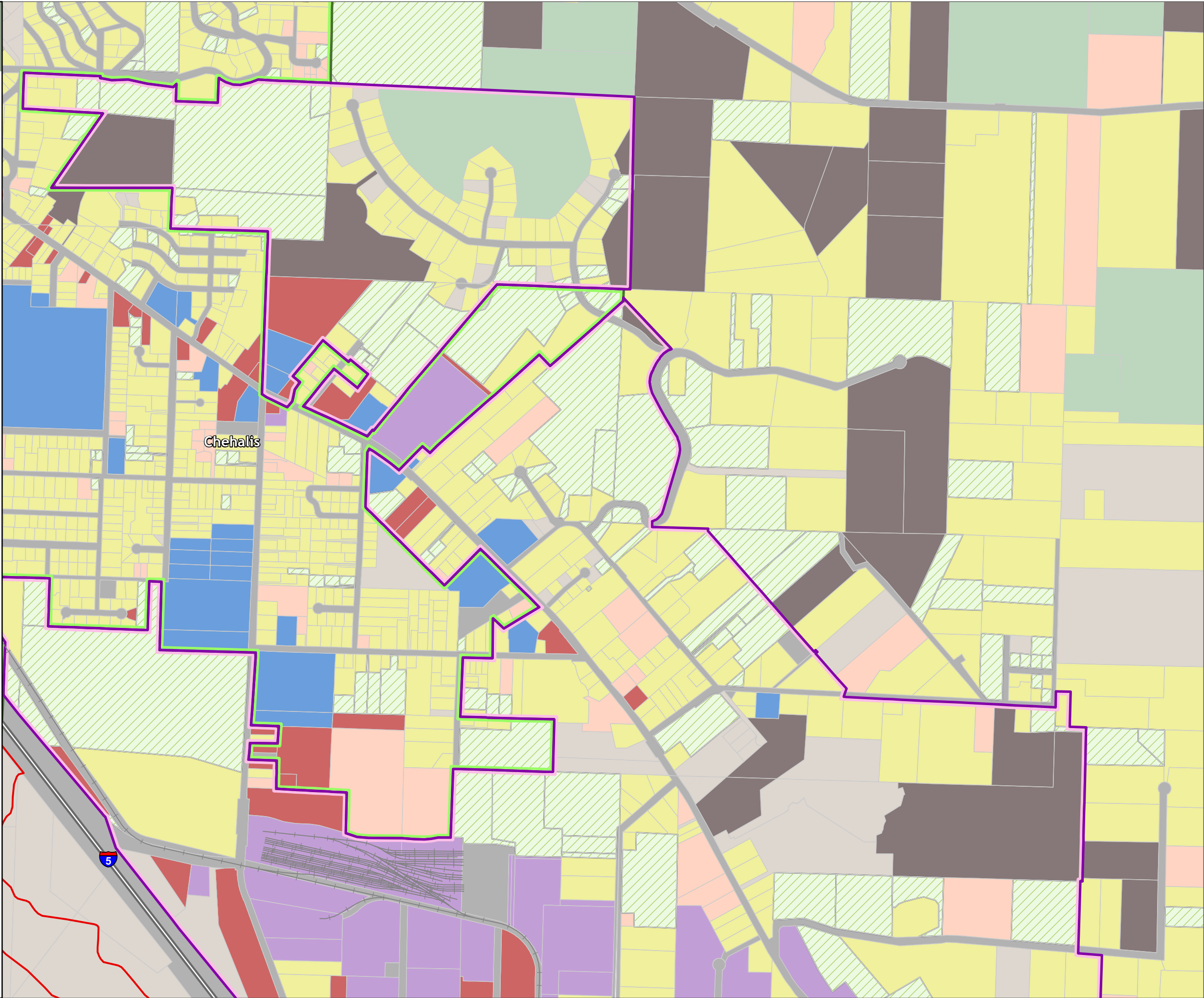
Data: Lewis County, USFWS NWI, FEMA,  
WA DNR, WSDOT, NRCS NAIP

Shoreline jurisdiction boundaries depicted on this map are approximate. They have not been formally delineated or surveyed and are intended for planning purposes only. Additional site-specific evaluation may be needed to confirm/verify information shown on this map.

Lewis County Coalition



City of Morton City of Winlock



Lewis County, Washington  
Shoreline Master Program

Map 5B - Current Land Use  
Figure: Chehalis 6

Date: 6/3/2014

Current Land Use

- |                           |                      |
|---------------------------|----------------------|
| No Data                   | SMA Rivers & Streams |
| Single Family Residential | SMA Jurisdiction     |
| All Other Residential     | SMA Lakes            |
| Manufacturing/Industrial  | Highways             |
| Transportation/Utilities  | Railroads            |
| Commercial                | Parcels              |
| Government/Services       | City                 |
| Cultural/Rec/Assembly     | UGA                  |
| Park/Open Space/Trail     |                      |
| Agriculture               |                      |
| Forest                    |                      |
| Natural Resources         |                      |
| Timber                    |                      |
| Undeveloped Parcels       |                      |

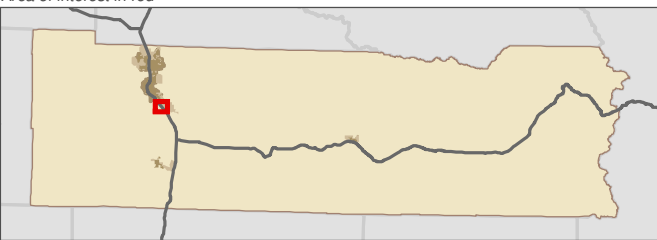
0 300 600

Feet

1:9,600



Area of interest in red



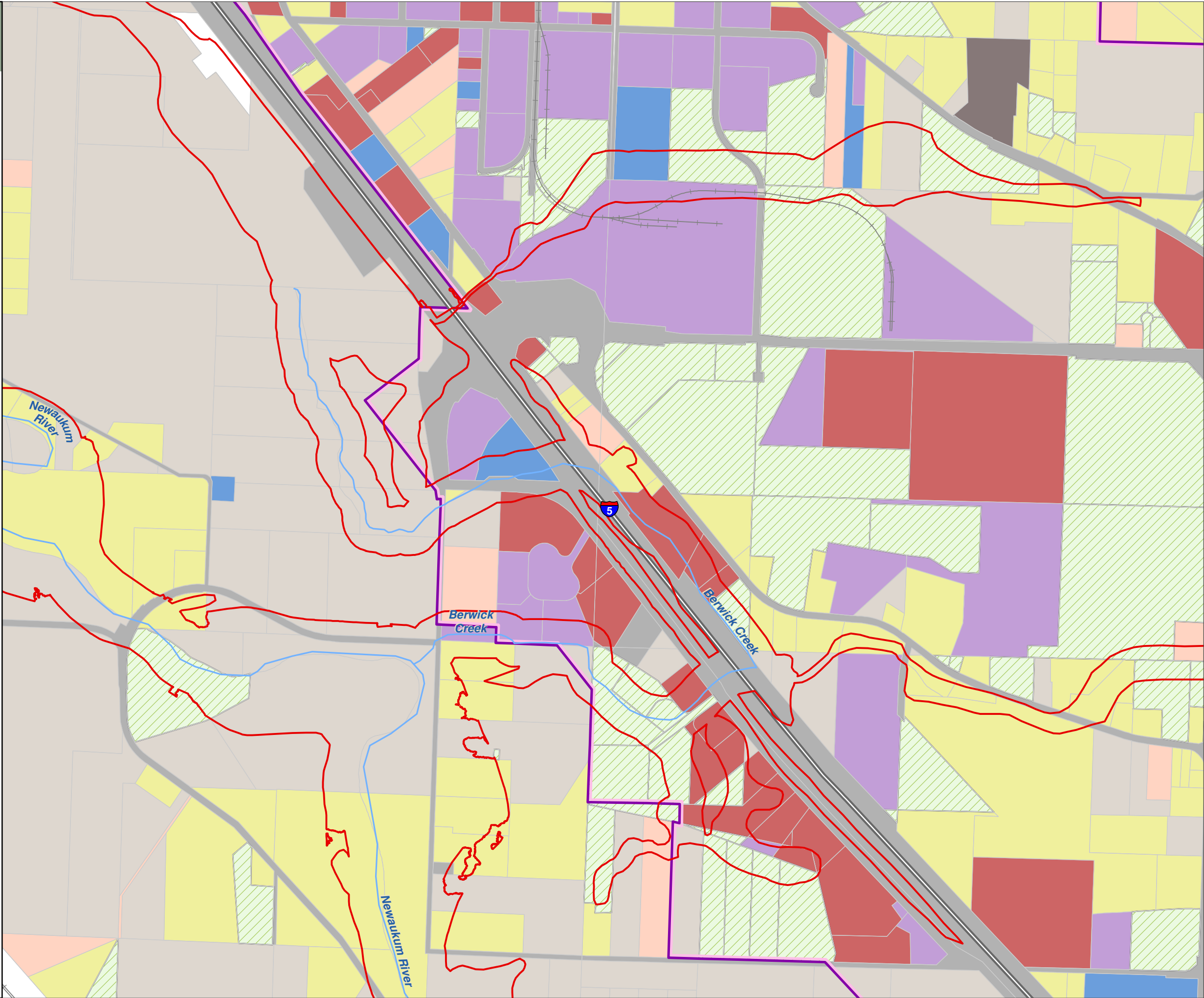
Data: Lewis County, USFWS NWI, FEMA,  
WA DNR, WSDOT, NRCS NAIP

Shoreline jurisdiction boundaries depicted on this map are approximate. They have not been formally delineated or surveyed and are intended for planning purposes only. Additional site-specific evaluation may be needed to confirm/verify information shown on this map.

Lewis County Coalition



City of Morton City of Winlock



Lewis County, Washington  
Shoreline Master Program

Map 5B - Current Land Use

Figure: Chehalis 7

Date: 6/3/2014

Current Land Use

- No Data

Single Family Residential

All Other Residential

Manufacturing/Industrial

Transportation/Utilities

Commercial

Government/Services

Cultural/Rec/Assembly

Park/Open Space/Trail

Agriculture

Forest

Natural Resources

Timber

Undeveloped Parcels

SMA Rivers & Streams

SMA Jurisdiction

SMA Lakes

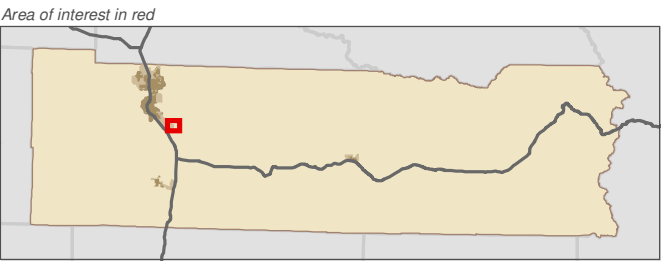
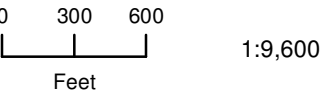
Highways

Railroads

Parcels

City

UGA



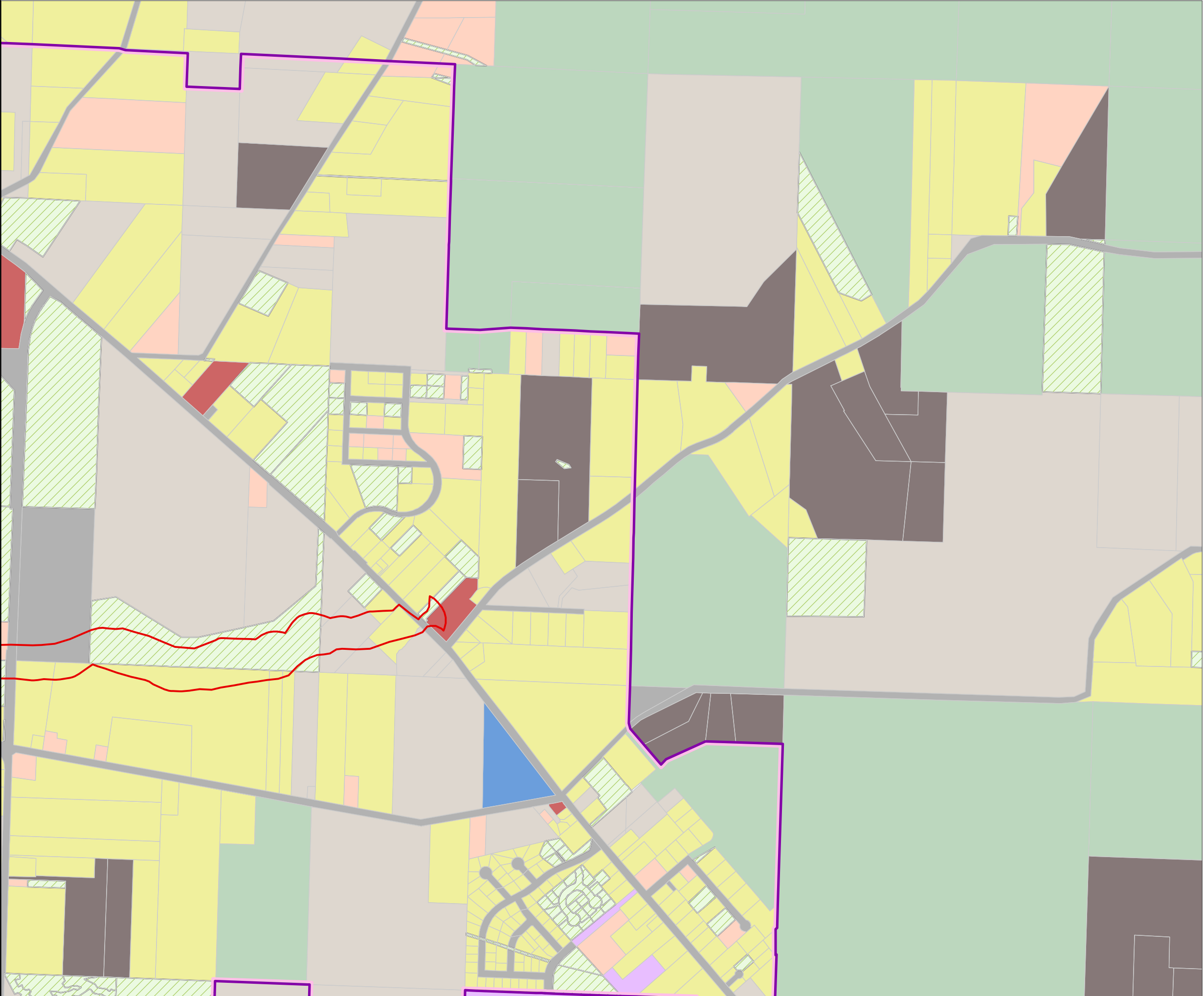
Data: Lewis County, USFWS NWI, FEMA, WA DNR, WSDOT, NRCS NAIP

Shoreline jurisdiction boundaries depicted on this map are approximate. They have not been formally delineated or surveyed and are intended for planning purposes only. Additional site-specific evaluation may be needed to confirm/verify information shown on this map.

Lewis County Coalition



City of Morton City of Winlock



Lewis County, Washington  
Shoreline Master Program

Map 5B - Current Land Use  
Figure: Chehalis 8

Date: 6/3/2014

Current Land Use

- |                           |                      |
|---------------------------|----------------------|
| No Data                   | SMA Rivers & Streams |
| Single Family Residential | SMA Jurisdiction     |
| All Other Residential     | SMA Lakes            |
| Manufacturing/Industrial  | Highways             |
| Transportation/Utilities  | Railroads            |
| Commercial                | Parcels              |
| Government/Services       | City                 |
| Cultural/Rec/Assembly     | UGA                  |
| Park/Open Space/Trail     |                      |
| Agriculture               |                      |
| Forest                    |                      |
| Natural Resources         |                      |
| Timber                    |                      |
| Undeveloped Parcels       |                      |

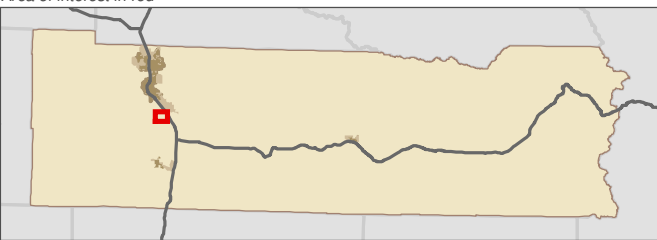
0 300 600

Feet

1:9,600



Area of interest in red



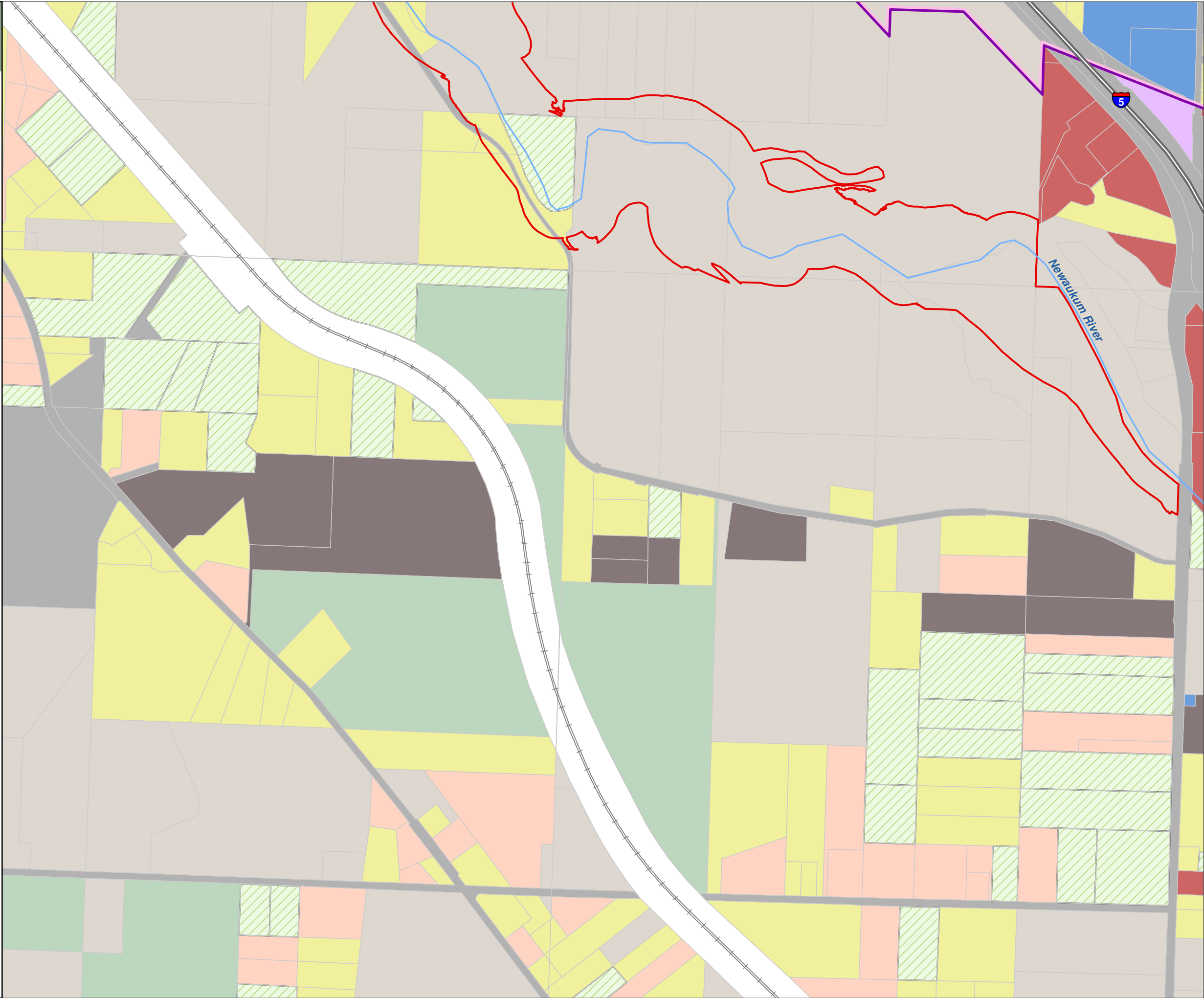
Data: Lewis County, USFWS NWI, FEMA,  
WA DNR, WSDOT, NRCS NAIP

Shoreline jurisdiction boundaries depicted on this map are approximate. They have not been formally delineated or surveyed and are intended for planning purposes only. Additional site-specific evaluation may be needed to confirm/verify information shown on this map.

Lewis County Coalition



City of Morton City of Winlock



Lewis County, Washington  
Shoreline Master Program

Map 5B - Current Land Use  
Figure: Chehalis 9

Date: 6/3/2014

Current Land Use

- No Data

Single Family Residential

All Other Residential

Manufacturing/Industrial

Transportation/Utilities

Commercial

Government/Services

Cultural/Rec/Assembly

Park/Open Space/Trail

Agriculture

Forest

Natural Resources

Timber

Undeveloped Parcels

SMA Rivers & Streams

SMA Jurisdiction

SMA Lakes

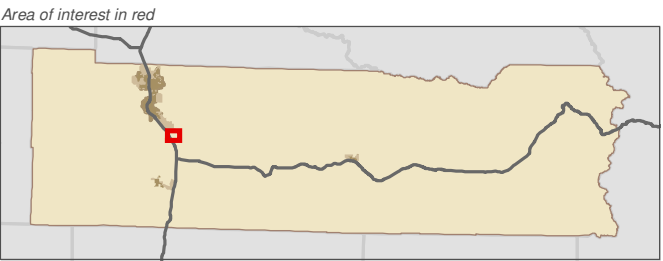
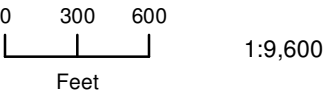
Highways

Railroads

Parcels

City

UGA



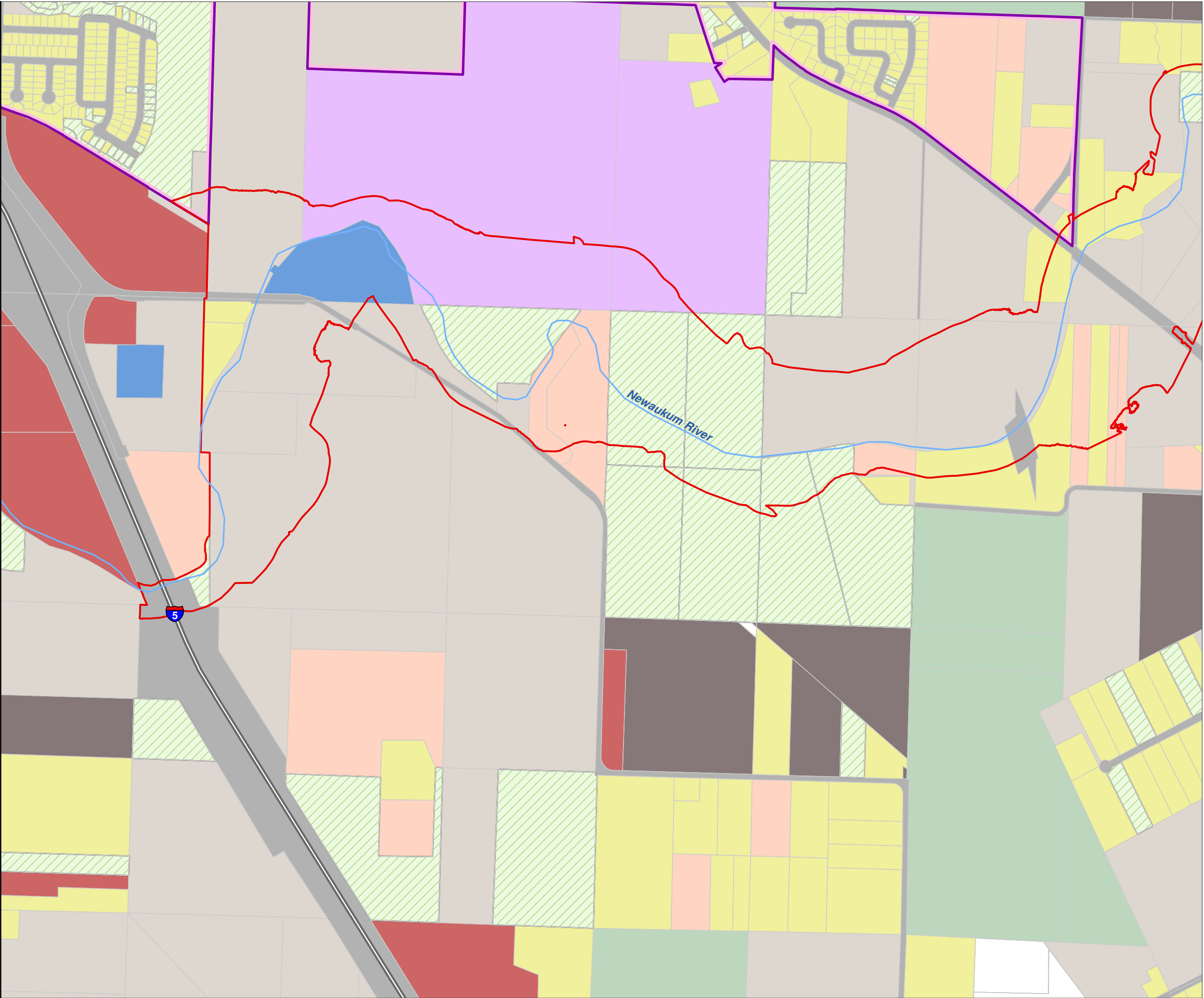
Data: Lewis County, USFWS NWI, FEMA, WA DNR, WSDOT, NRCS NAIP

Shoreline jurisdiction boundaries depicted on this map are approximate. They have not been formally delineated or surveyed and are intended for planning purposes only. Additional site-specific evaluation may be needed to confirm/verify information shown on this map.

Lewis County Coalition



City of Morton City of Winlock



Lewis County, Washington  
Shoreline Master Program

Map 5B - Current Land Use

Figure: Morton 1

Date: 6/3/2014

Current Land Use

- |                           |                      |
|---------------------------|----------------------|
| No Data                   | SMA Rivers & Streams |
| Single Family Residential | SMA Jurisdiction     |
| All Other Residential     | SMA Lakes            |
| Manufacturing/Industrial  | Highways             |
| Transportation/Utilities  | Railroads            |
| Commercial                | Parcels              |
| Government/Services       | City                 |
| Cultural/Rec/Assembly     | UGA                  |
| Park/Open Space/Trail     |                      |
| Agriculture               |                      |
| Forest                    |                      |
| Natural Resources         |                      |
| Timber                    |                      |
| Undeveloped Parcels       |                      |

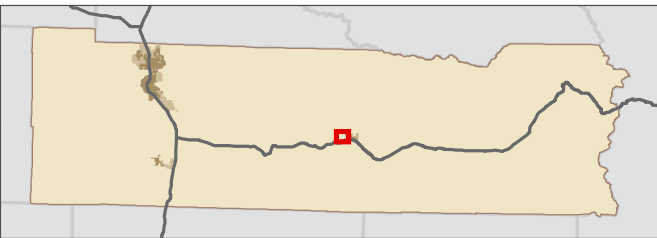
0 300 600

1:9,600

Feet



Area of interest in red



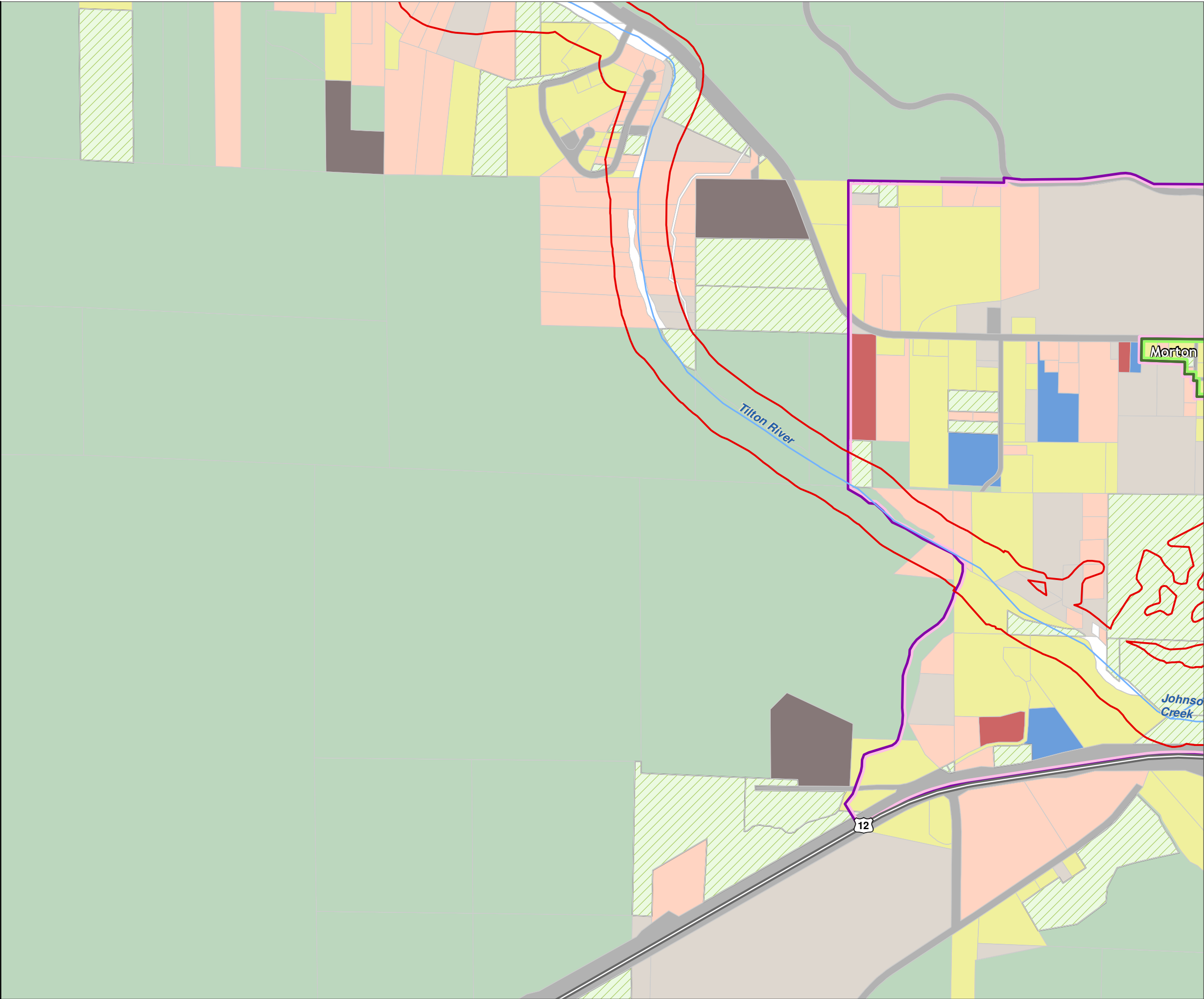
Data: Lewis County, USFWS NWI, FEMA,  
WA DNR, WSDOT, NRCS NAIP

Shoreline jurisdiction boundaries depicted on this map are approximate. They have not been formally delineated or surveyed and are intended for planning purposes only. Additional site-specific evaluation may be needed to confirm/verify information shown on this map.

Lewis County Coalition



City of Morton City of Winlock



Lewis County, Washington  
Shoreline Master Program

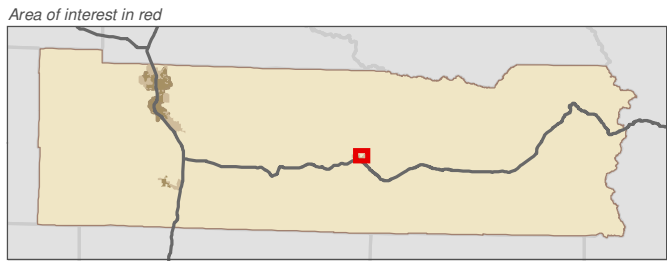
Map 5B - Current Land Use  
Figure: Morton 2

Date: 6/3/2014

Current Land Use

- |                           |                      |
|---------------------------|----------------------|
| No Data                   | SMA Rivers & Streams |
| Single Family Residential | SMA Jurisdiction     |
| All Other Residential     | SMA Lakes            |
| Manufacturing/Industrial  | Highways             |
| Transportation/Utilities  | Railroads            |
| Commercial                | Parcels              |
| Government/Services       | City                 |
| Cultural/Rec/Assembly     | UGA                  |
| Park/Open Space/Trail     |                      |
| Agriculture               |                      |
| Forest                    |                      |
| Natural Resources         |                      |
| Timber                    |                      |
| Undeveloped Parcels       |                      |

0 300 600  
Feet  
1:9,600



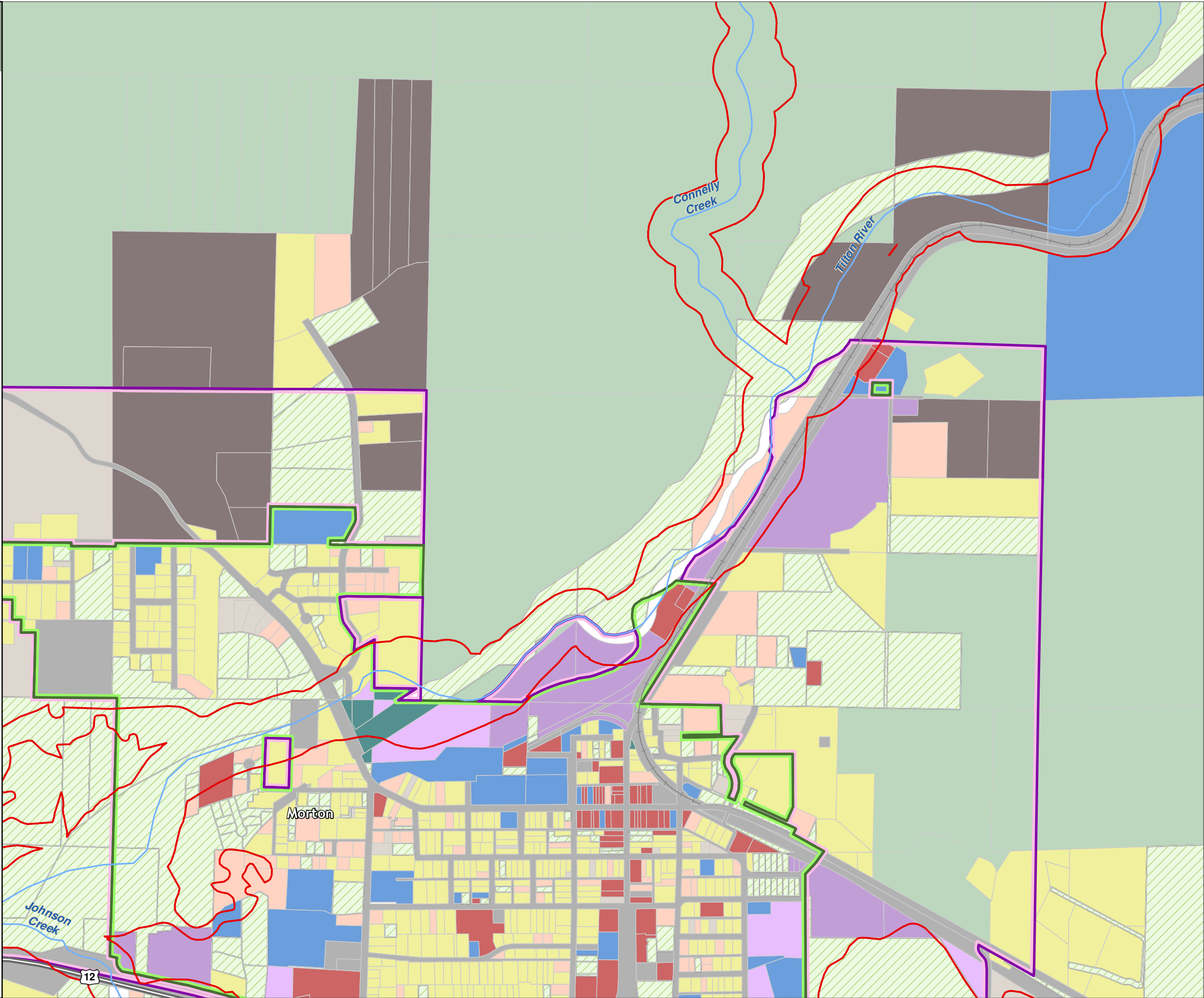
Data: Lewis County, USFWS NWI, FEMA,  
WA DNR, WSDOT, NRCS NAIP

Shoreline jurisdiction boundaries depicted on this map are approximate. They have not been formally delineated or surveyed and are intended for planning purposes only. Additional site-specific evaluation may be needed to confirm/verify information shown on this map.

Lewis County Coalition



City of Morton City of Winlock



Lewis County, Washington  
Shoreline Master Program

Map 5B - Current Land Use  
Figure: Morton 3

Date: 6/3/2014

Current Land Use

- No Data

Single Family Residential

All Other Residential

Manufacturing/Industrial

Transportation/Utilities

Commercial

Government/Services

Cultural/Rec/Assembly

Park/Open Space/Trail

Agriculture

Forest

Natural Resources

Timber

Undeveloped Parcels

SMA Rivers & Streams

SMA Jurisdiction

SMA Lakes

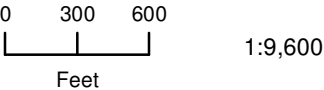
Highways

Railroads

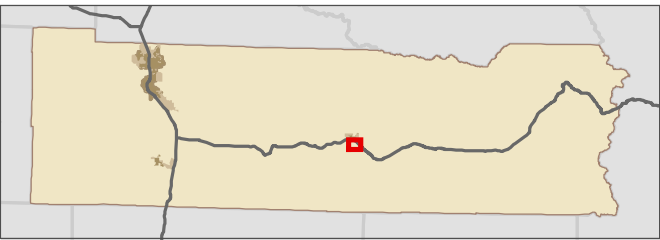
Parcels

City

UGA



Area of interest in red



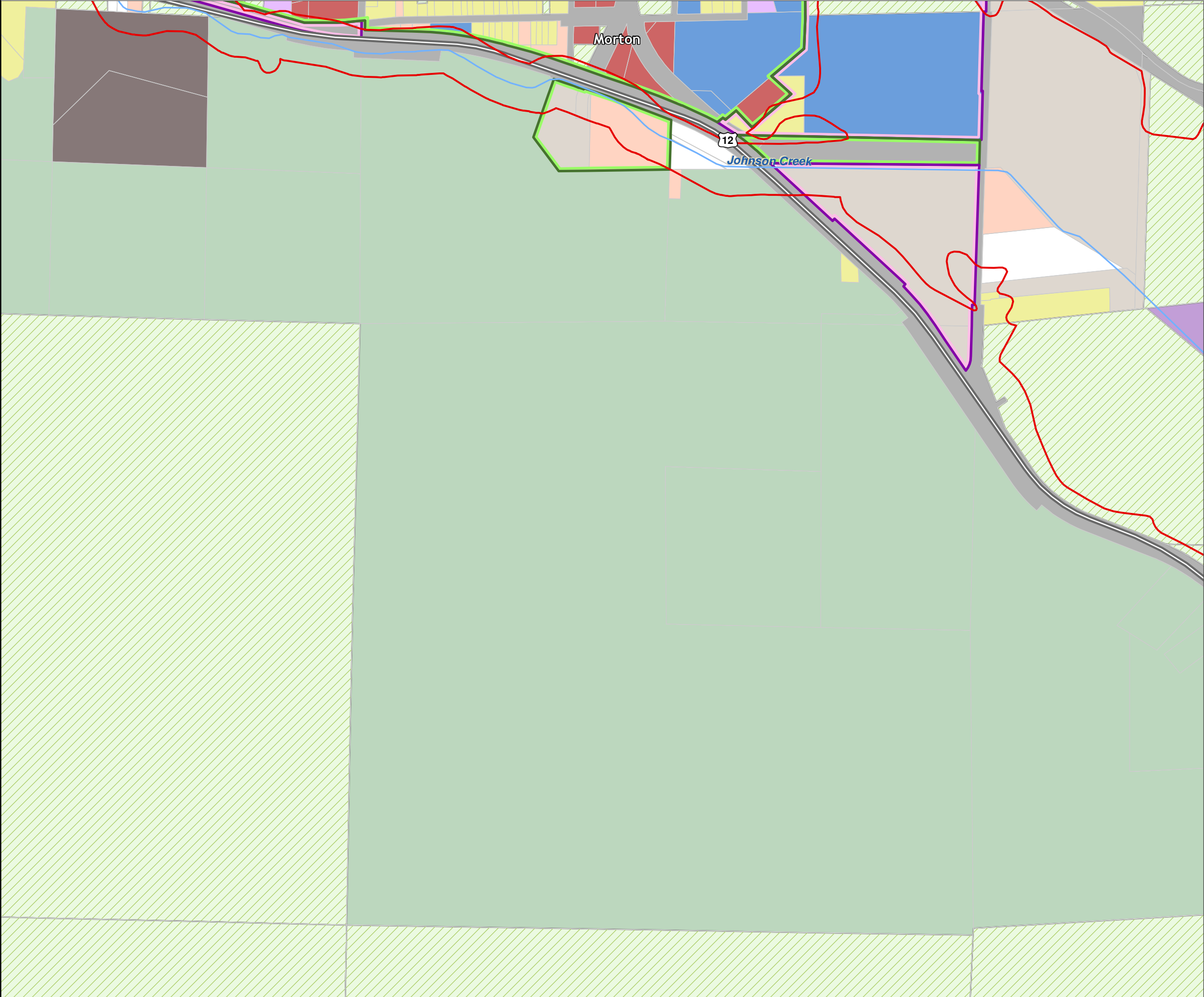
Data: Lewis County, USFWS NWI, FEMA,  
WA DNR, WSDOT, NRCS NAIP

Shoreline jurisdiction boundaries depicted on this map are approximate. They have not been formally delineated or surveyed and are intended for planning purposes only. Additional site-specific evaluation may be needed to confirm/verify information shown on this map.

Lewis County Coalition



City of Morton City of Winlock



Lewis County, Washington  
Shoreline Master Program

Map 5B - Current Land Use

Figure: Packwood 1

Date: 6/3/2014

Current Land Use

- No Data

Single Family Residential

All Other Residential

Manufacturing/Industrial

Transportation/Utilities

Commercial

Government/Services

Cultural/Rec/Assembly

Park/Open Space/Trail

Agriculture

Forest

Natural Resources

Timber

Undeveloped Parcels

SMA Rivers & Streams

SMA Jurisdiction

SMA Lakes

Highways

Railroads

Parcels

City

UGA

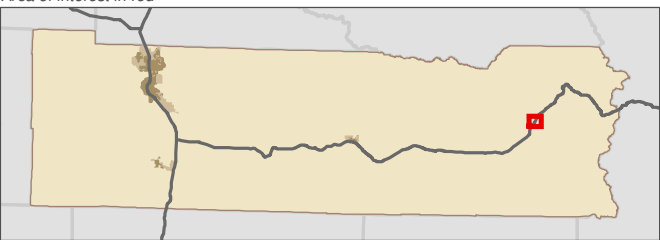
0 300 600

Feet

1:9,600



Area of interest in red



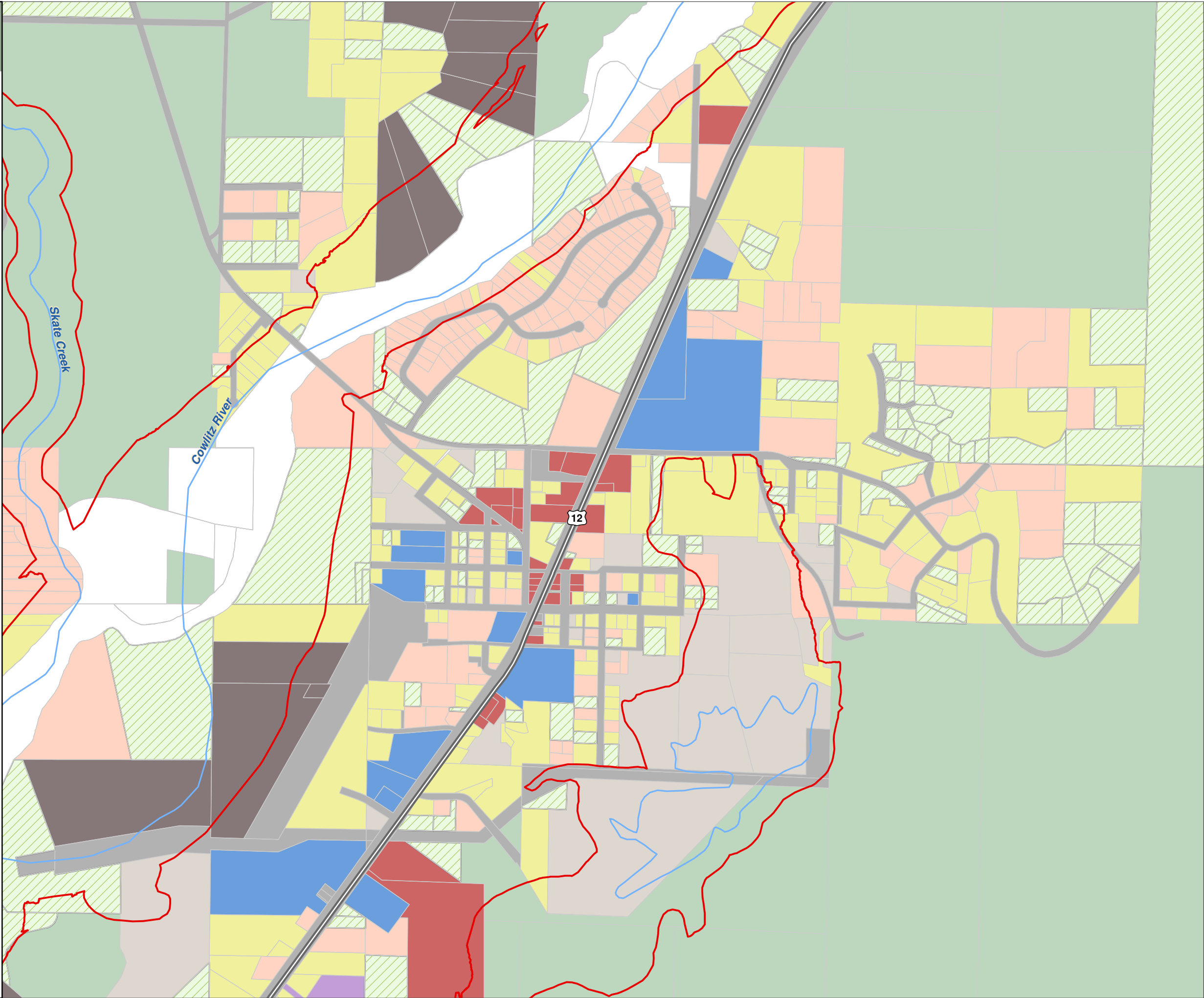
Data: Lewis County, USFWS NWI, FEMA,  
WA DNR, WSDOT, NRCS NAIP

Shoreline jurisdiction boundaries depicted on this map are approximate. They have not been formally delineated or surveyed and are intended for planning purposes only. Additional site-specific evaluation may be needed to confirm/verify information shown on this map.

Lewis County Coalition



City of Morton City of Winlock



Lewis County, Washington  
Shoreline Master Program

Map 5B - Current Land Use

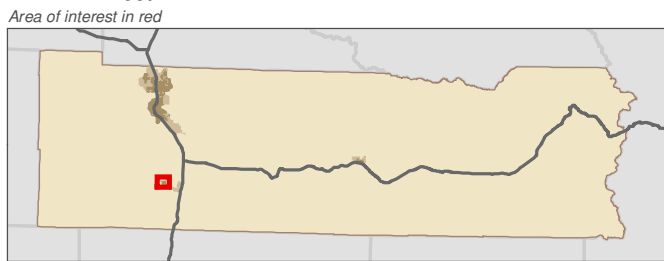
Figure: Winlock 1

Date: 6/3/2014

Current Land Use

- |                           |                      |
|---------------------------|----------------------|
| No Data                   | SMA Rivers & Streams |
| Single Family Residential | SMA Jurisdiction     |
| All Other Residential     | SMA Lakes            |
| Manufacturing/Industrial  | Highways             |
| Transportation/Utilities  | Railroads            |
| Commercial                | Parcels              |
| Government/Services       | City                 |
| Cultural/Rec/Assembly     | UGA                  |
| Park/Open Space/Trail     |                      |
| Agriculture               |                      |
| Forest                    |                      |
| Natural Resources         |                      |
| Timber                    |                      |
| Undeveloped Parcels       |                      |

0 300 600  
Feet  
1:9,600



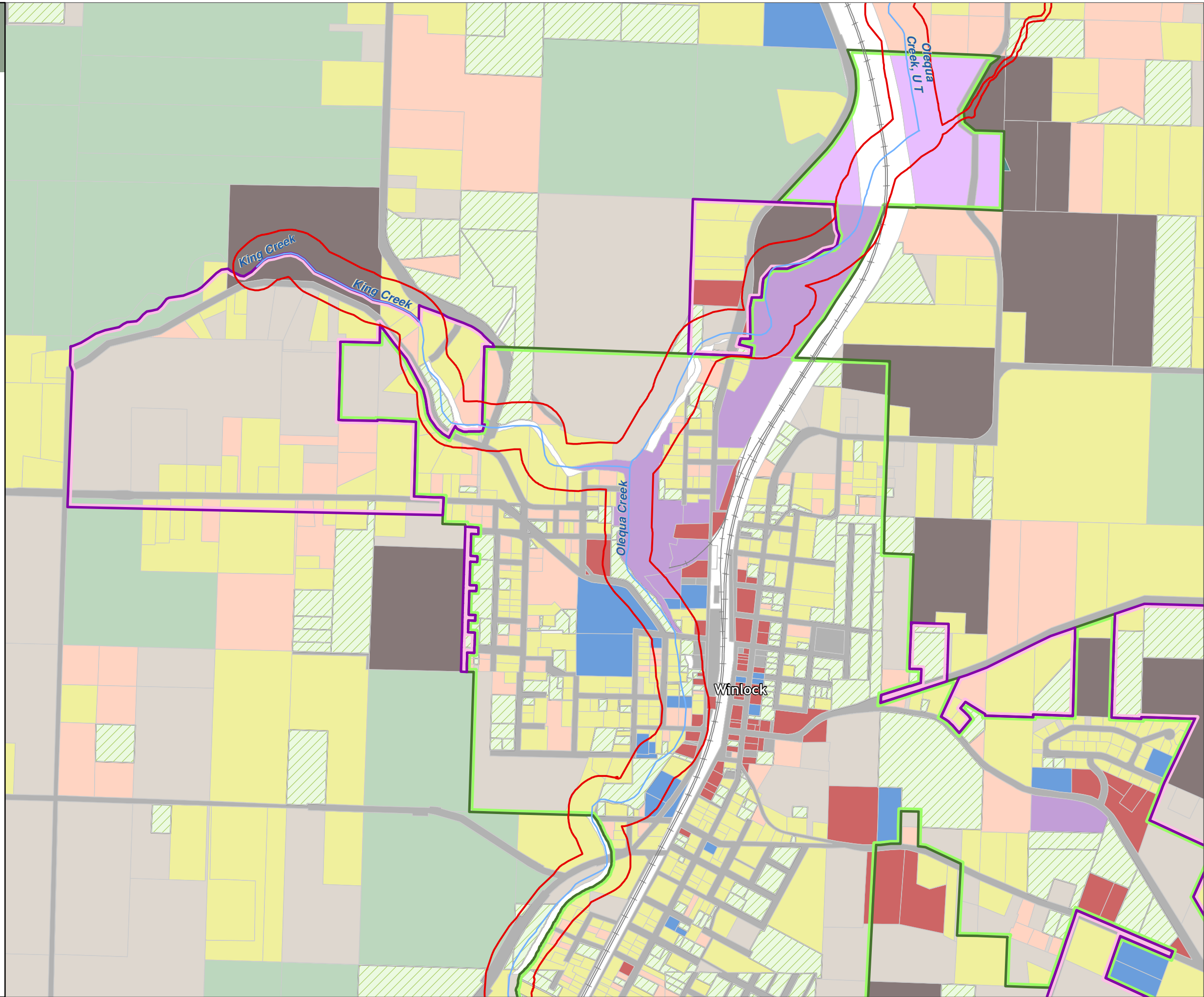
Data: Lewis County, USFWS NWI, FEMA,  
WA DNR, WSDOT, NRCS NAIP

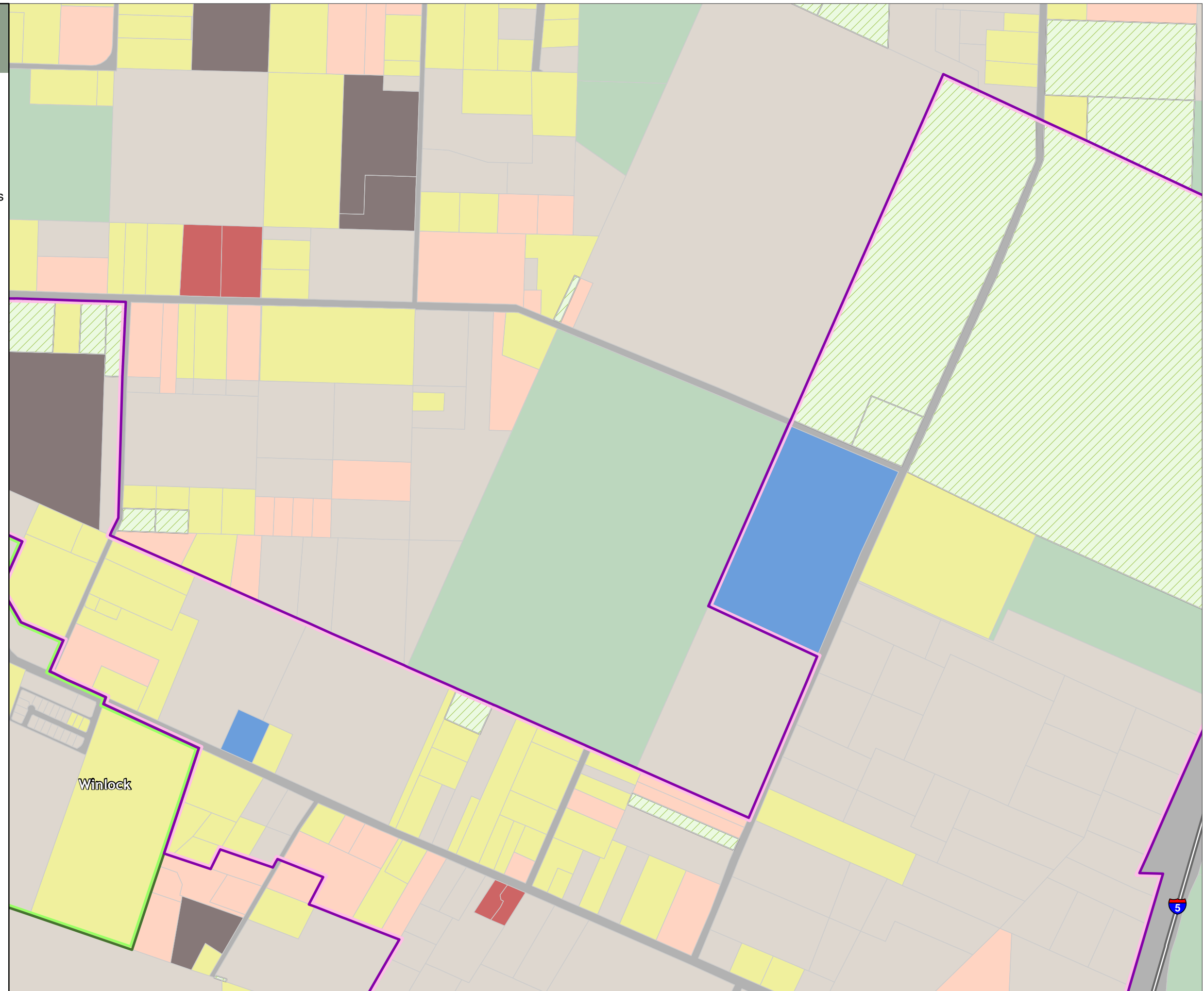
Shoreline jurisdiction boundaries depicted on this map are approximate. They have not been formally delineated or surveyed and are intended for planning purposes only. Additional site-specific evaluation may be needed to confirm/verify information shown on this map.

Lewis County Coalition



City of Morton City of Winlock





Lewis County, Washington  
Shoreline Master Program

Map 5B - Current Land Use

Figure: Winlock 3

Date: 6/3/2014

Current Land Use

- |                           |                      |
|---------------------------|----------------------|
| No Data                   | SMA Rivers & Streams |
| Single Family Residential | SMA Jurisdiction     |
| All Other Residential     | SMA Lakes            |
| Manufacturing/Industrial  | Highways             |
| Transportation/Utilities  | Railroads            |
| Commercial                | Parcels              |
| Government/Services       | City                 |
| Cultural/Rec/Assembly     | UGA                  |
| Park/Open Space/Trail     |                      |
| Agriculture               |                      |
| Forest                    |                      |
| Natural Resources         |                      |
| Timber                    |                      |
| Undeveloped Parcels       |                      |

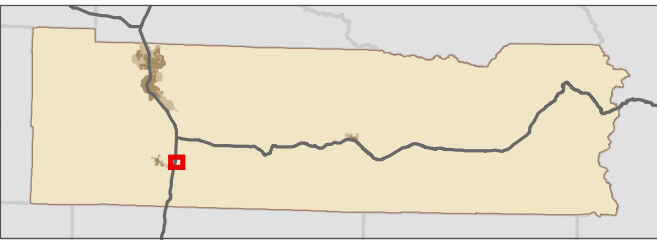
0 300 600

1:9,600

Feet



Area of interest in red



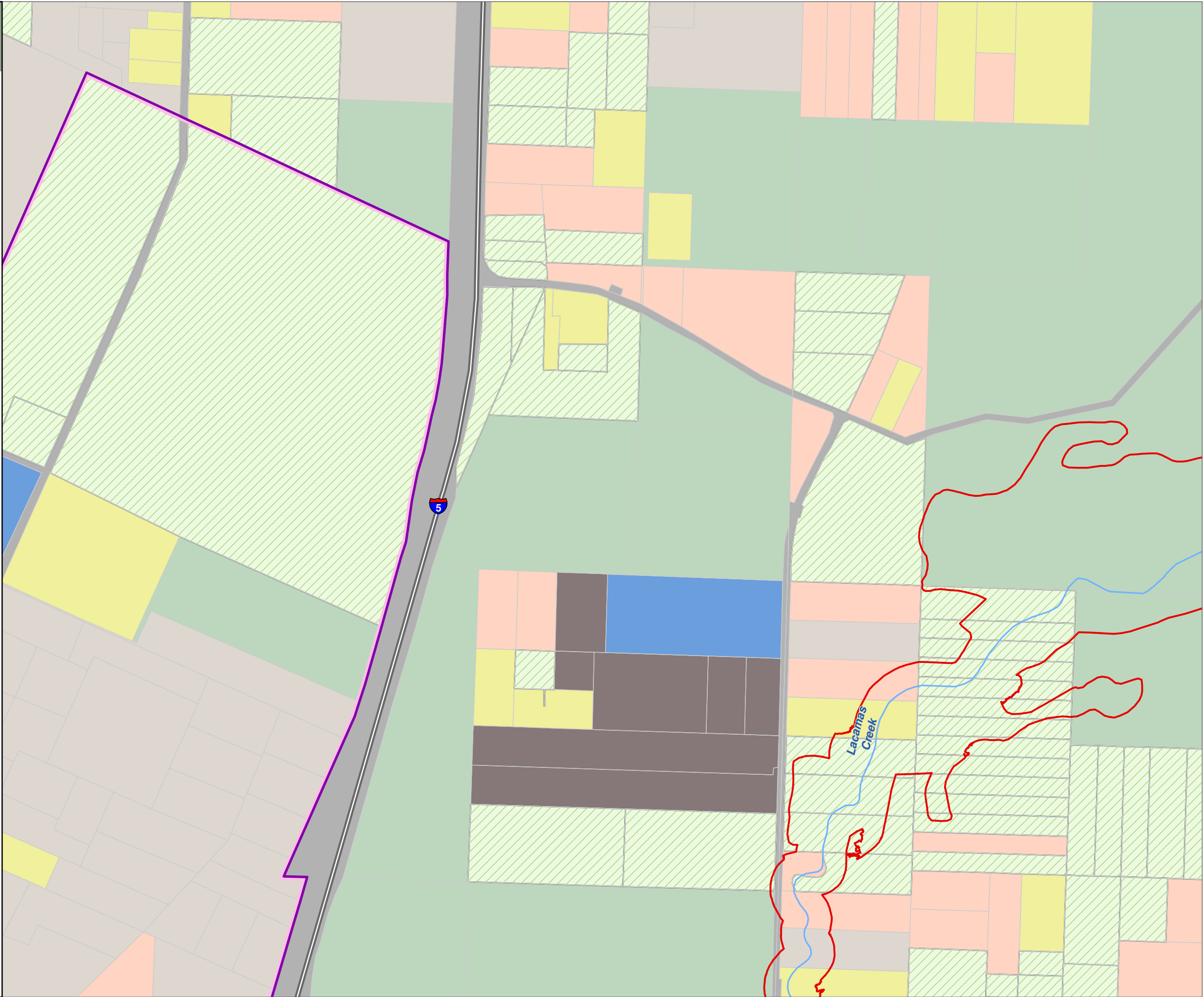
Data: Lewis County, USFWS NWI, FEMA,  
WA DNR, WSDOT, NRCS NAIP

Shoreline jurisdiction boundaries depicted on this map are approximate. They have not been formally delineated or surveyed and are intended for planning purposes only. Additional site-specific evaluation may be needed to confirm/verify information shown on this map.

Lewis County Coalition



City of Morton City of Winlock



Lewis County, Washington  
Shoreline Master Program

Map 5B - Current Land Use  
Figure: Winlock 4

Date: 6/3/2014

Current Land Use

- No Data

Single Family Residential

All Other Residential

Manufacturing/Industrial

Transportation/Utilities

Commercial

Government/Services

Cultural/Rec/Assembly

Park/Open Space/Trail

Agriculture

Forest

Natural Resources

Timber

Undeveloped Parcels
- SMA Rivers & Streams

SMA Jurisdiction

SMA Lakes

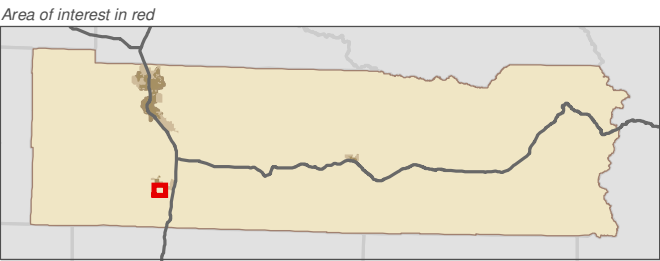
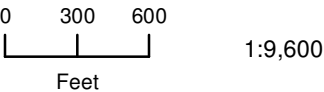
Highways

Railroads

Parcels

City

UGA



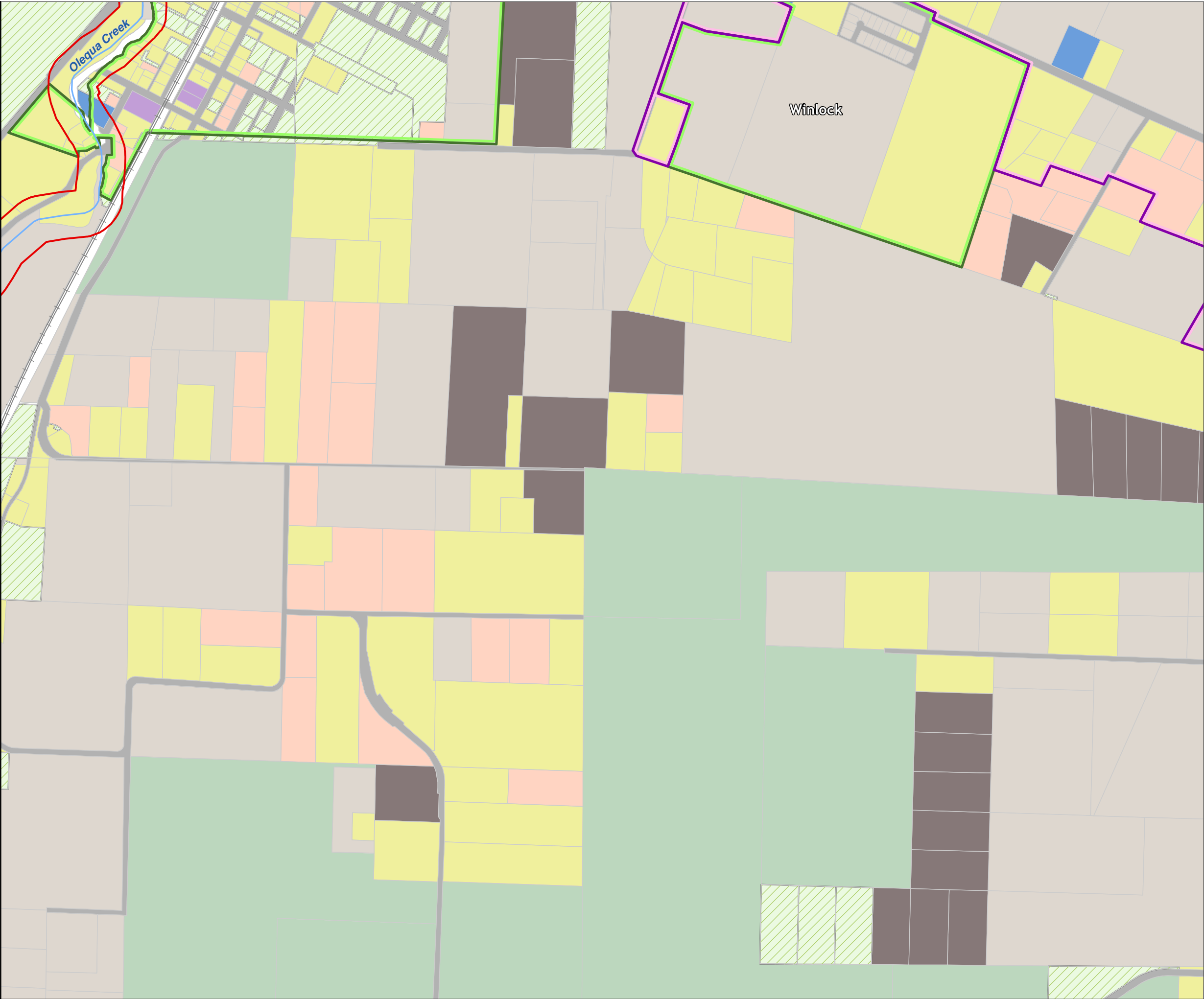
Data: Lewis County, USFWS NWI, FEMA, WA DNR, WSDOT, NRCS NAIP

Shoreline jurisdiction boundaries depicted on this map are approximate. They have not been formally delineated or surveyed and are intended for planning purposes only. Additional site-specific evaluation may be needed to confirm/verify information shown on this map.

Lewis County Coalition



City of Morton City of Winlock



Lewis County, Washington  
Shoreline Master Program

Map 5B - Current Land Use

Figure: Winlock 5

Date: 6/3/2014

Current Land Use

- |                           |                      |
|---------------------------|----------------------|
| No Data                   | SMA Rivers & Streams |
| Single Family Residential | SMA Jurisdiction     |
| All Other Residential     | SMA Lakes            |
| Manufacturing/Industrial  | Highways             |
| Transportation/Utilities  | Railroads            |
| Commercial                | Parcels              |
| Government/Services       | City                 |
| Cultural/Rec/Assembly     | UGA                  |
| Park/Open Space/Trail     |                      |
| Agriculture               |                      |
| Forest                    |                      |
| Natural Resources         |                      |
| Timber                    |                      |
| Undeveloped Parcels       |                      |

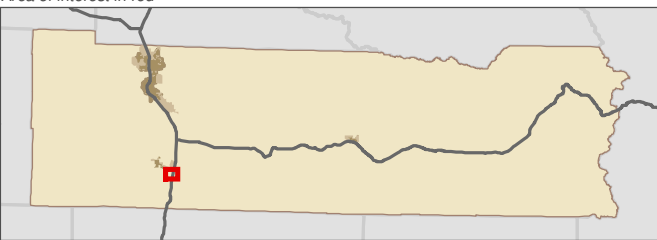
0 300 600

1:9,600

Feet



Area of interest in red



Data: Lewis County, USFWS NWI, FEMA,  
WA DNR, WSDOT, NRCS NAIP

Shoreline jurisdiction boundaries depicted on this map are approximate. They have not been formally delineated or surveyed and are intended for planning purposes only. Additional site-specific evaluation may be needed to confirm/verify information shown on this map.

Lewis County Coalition



City of Morton City of Winlock

