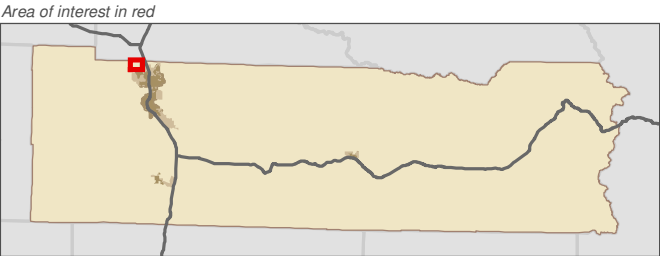


Lewis County, Washington
Shoreline Master Program

**Map 8B -
Floodplains, Floodway, and Wetlands**
Figure: Centralia 1
Date: 6/3/2014

- NWI Wetlands
- SMP Flood Course
- FEMA 100 Year Floodplain
- SMA Rivers & Streams
- SMA Lakes
- Highways
- Parcels
- SMA Jurisdiction
- City
- UGA

0 300 600
Feet
1:9,600



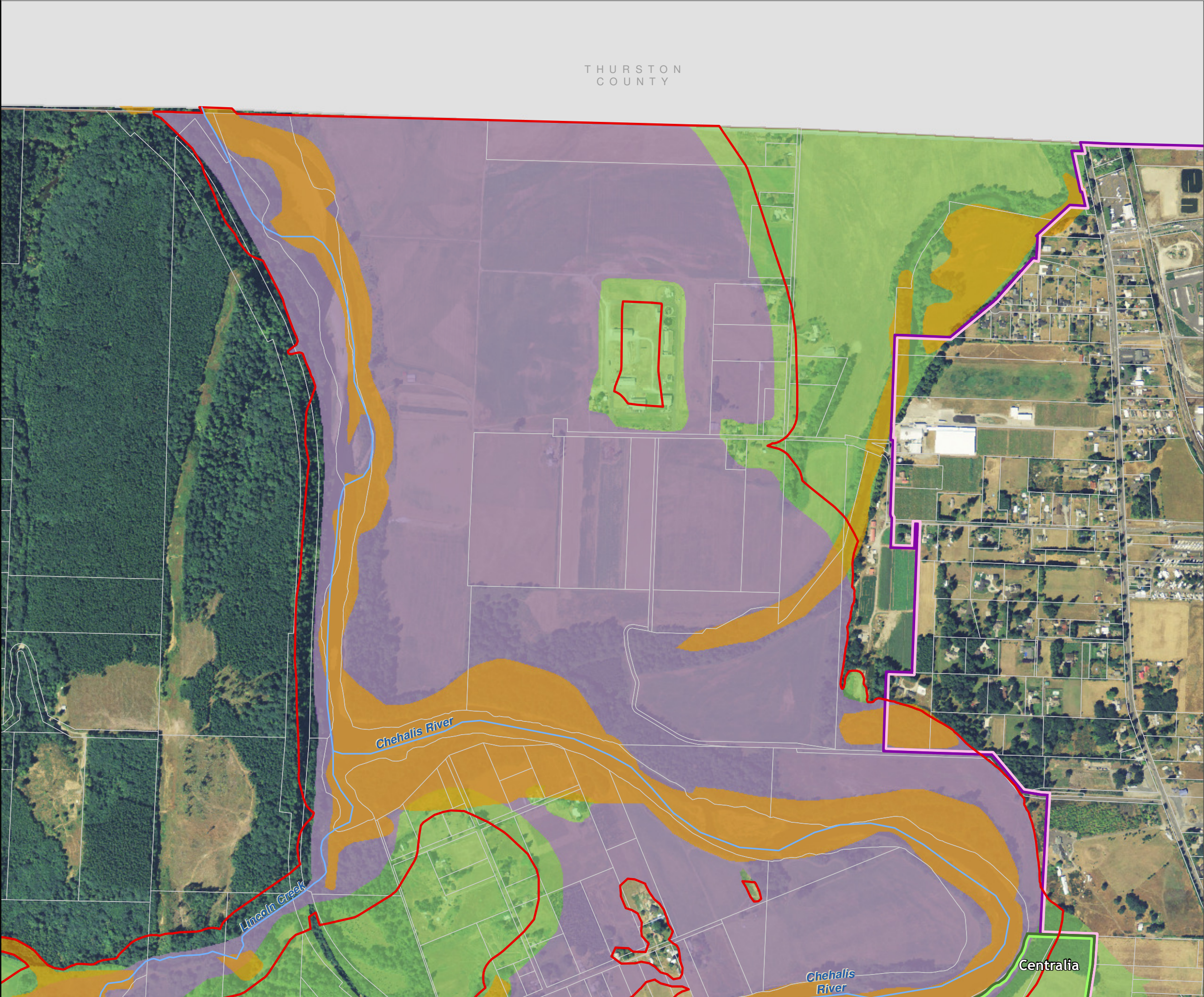
Data: Lewis County, USFWS NWI, FEMA, WA DNR, WSDOT, NRCS NAIP

Shoreline jurisdiction boundaries depicted on this map are approximate. They have not been formally delineated or surveyed and are intended for planning purposes only. Additional site-specific evaluation may be needed to confirm/verify information shown on this map.

Lewis County Coalition



City of Morton City of Winlock



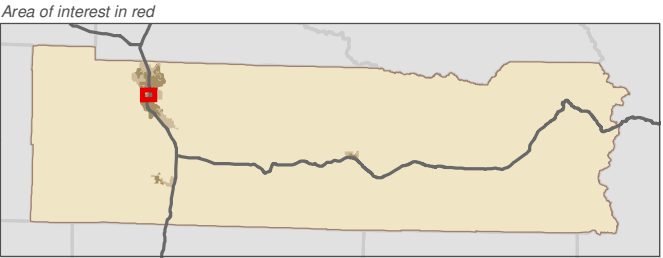
Lewis County, Washington
Shoreline Master Program

**Map 8B -
Floodplains, Floodway, and Wetlands**
Figure: Centralia 10

Date: 6/3/2014

- NWI Wetlands
- SMP Flood Course
- FEMA 100 Year Floodplain
- SMA Rivers & Streams
- SMA Lakes
- Highways
- Parcels
- SMA Jurisdiction
- City
- UGA

0 300 600
Feet
1:9,600



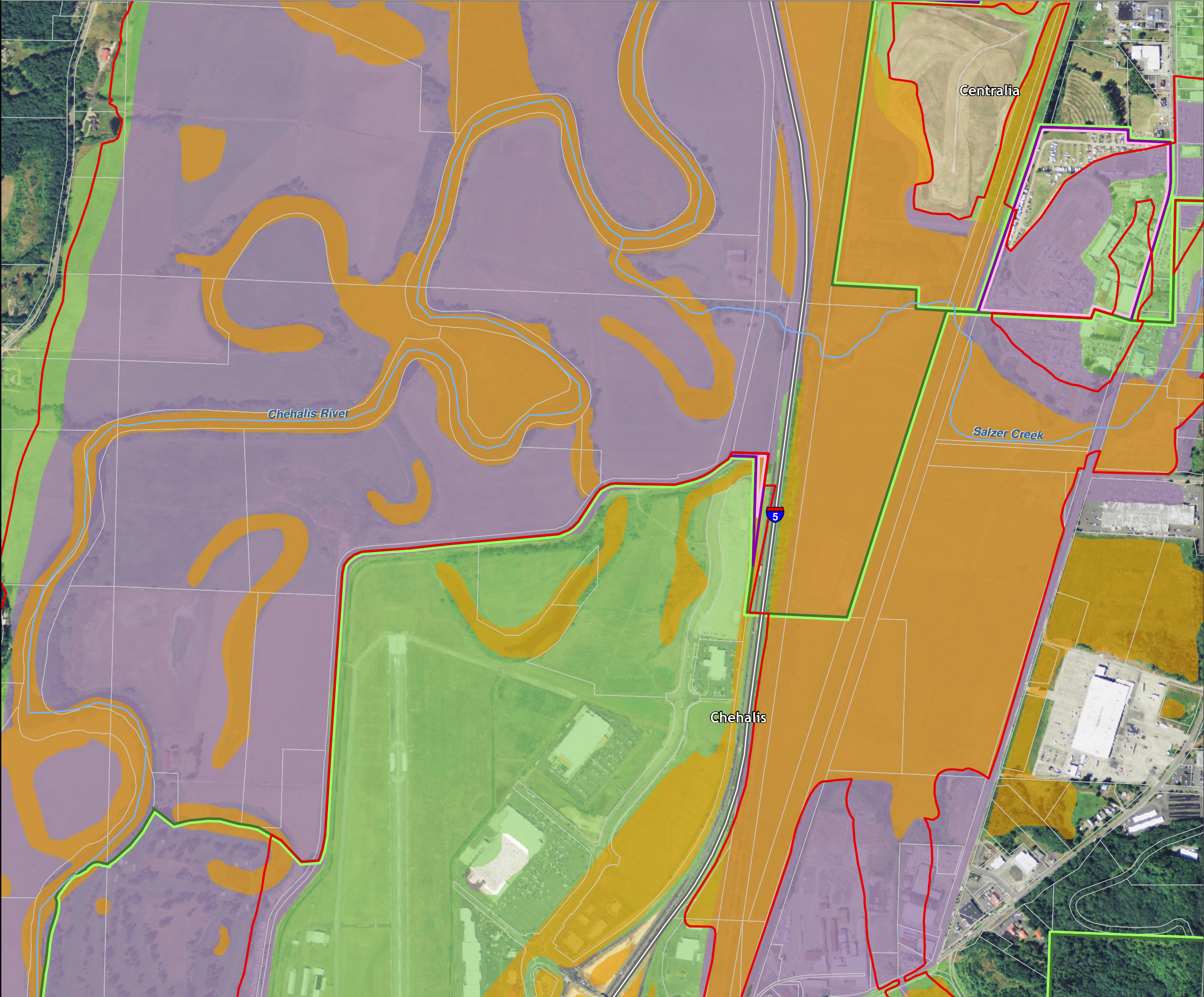
Data: Lewis County, USFWS NWI, FEMA, WA DNR, WSDOT, NRCS NAIP

Shoreline jurisdiction boundaries depicted on this map are approximate. They have not been formally delineated or surveyed and are intended for planning purposes only. Additional site-specific evaluation may be needed to confirm/verify information shown on this map.

Lewis County Coalition



City of Morton City of Winlock



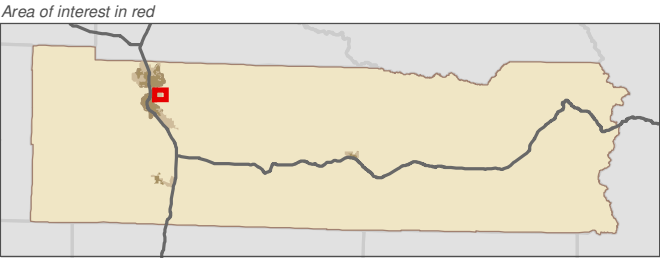
Lewis County, Washington
Shoreline Master Program

**Map 8B -
Floodplains, Floodway, and Wetlands**
Figure: Centralia 11

Date: 6/3/2014

- NWI Wetlands
- SMP Flood Course
- FEMA 100 Year Floodplain
- SMA Rivers & Streams
- SMA Lakes
- Highways
- Parcels
- SMA Jurisdiction
- City
- UGA

0 300 600
Feet 1:9,600



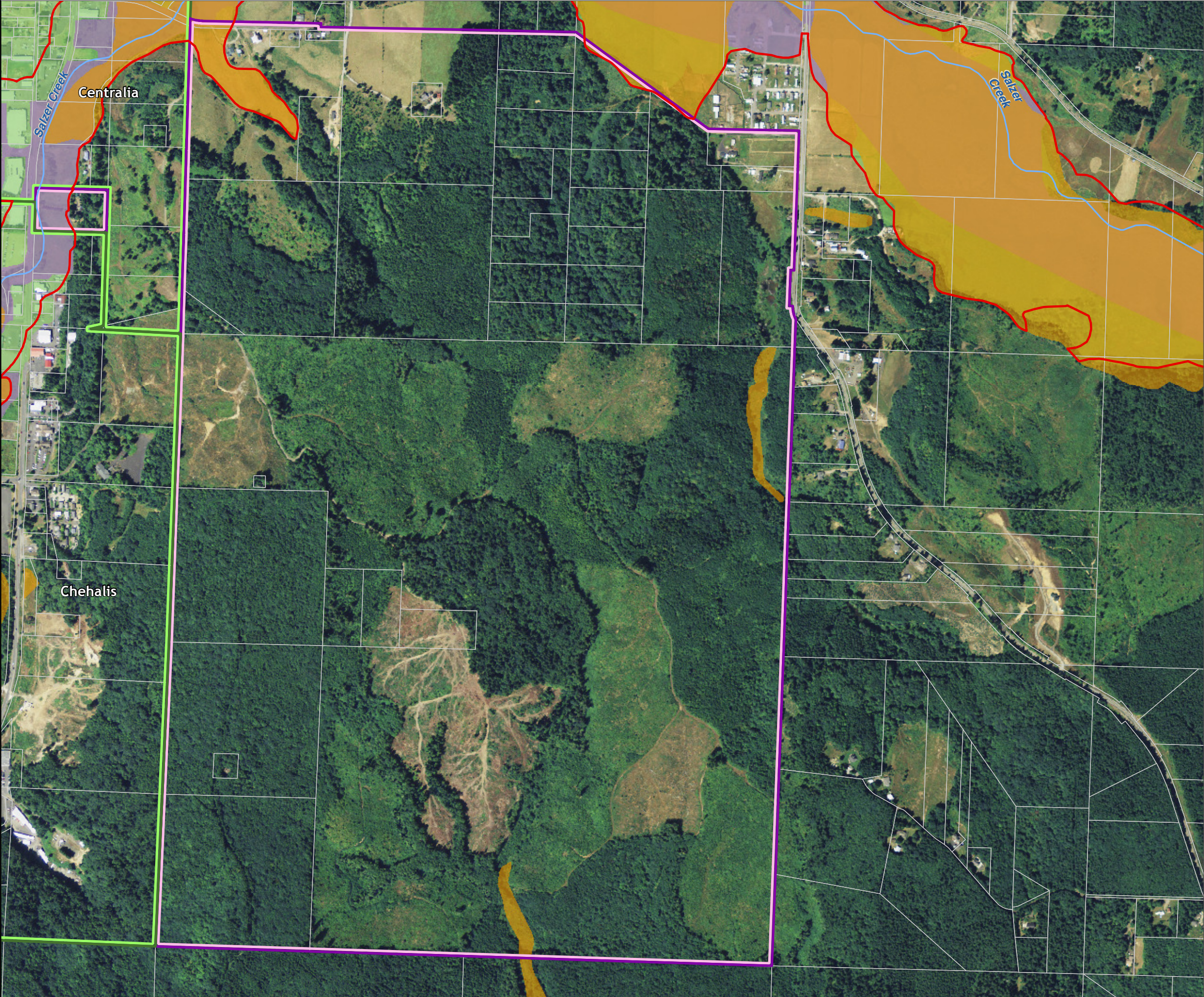
Data: Lewis County, USFWS NWI, FEMA, WA DNR, WSDOT, NRCS NAIP

Shoreline jurisdiction boundaries depicted on this map are approximate. They have not been formally delineated or surveyed and are intended for planning purposes only. Additional site-specific evaluation may be needed to confirm/verify information shown on this map.

Lewis County Coalition



City of Morton City of Winlock



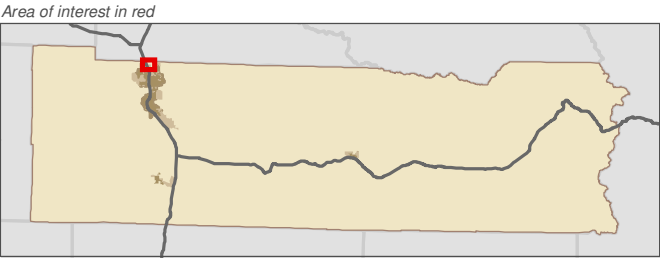
Lewis County, Washington
Shoreline Master Program

**Map 8B -
Floodplains, Floodway, and Wetlands**
Figure: Centralia 2

Date: 6/3/2014

- NWI Wetlands
- SMP Flood Course
- FEMA 100 Year Floodplain
- SMA Rivers & Streams
- SMA Lakes
- Highways
- Parcels
- SMA Jurisdiction
- City
- UGA

0 300 600
Feet
1:9,600



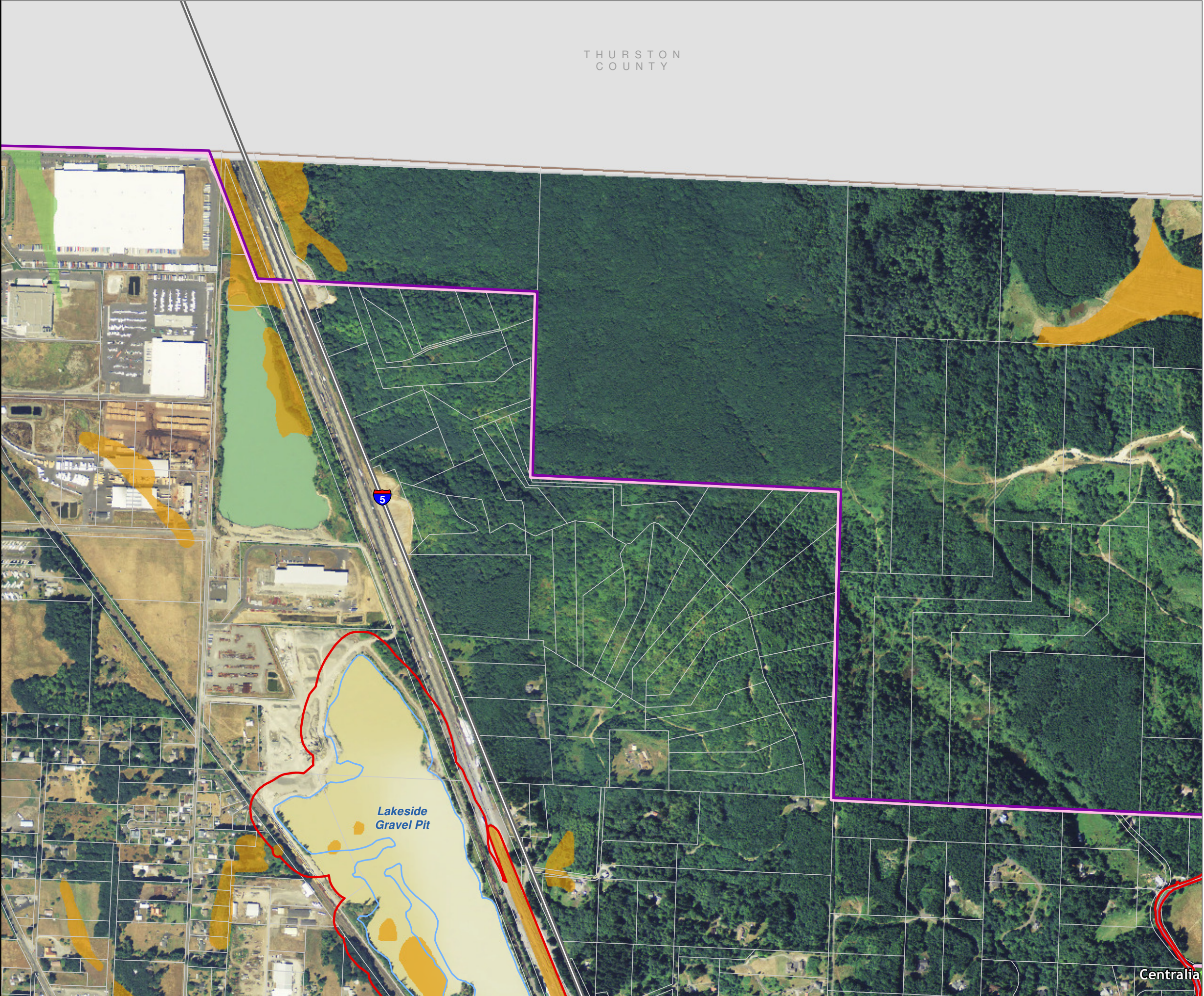
Data: Lewis County, USFWS NWI, FEMA,
WA DNR, WSDOT, NRCS NAIP

Shoreline jurisdiction boundaries depicted on this map are approximate. They have not been formally delineated or surveyed and are intended for planning purposes only. Additional site-specific evaluation may be needed to confirm/verify information shown on this map.

Lewis County Coalition



City of Morton City of Winlock



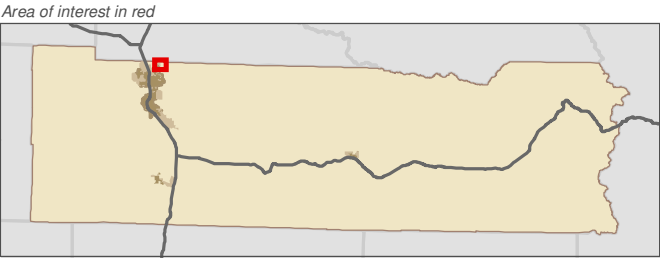
Lewis County, Washington
Shoreline Master Program

**Map 8B -
Floodplains, Floodway, and Wetlands**
Figure: Centralia 3

Date: 6/3/2014

- NWI Wetlands
- SMP Flood Course
- FEMA 100 Year Floodplain
- SMA Rivers & Streams
- SMA Lakes
- Highways
- Parcels
- SMA Jurisdiction
- City
- UGA

0 300 600
Feet
1:9,600



Data: Lewis County, USFWS NWI, FEMA, WA DNR, WSDOT, NRCS NAIP

Shoreline jurisdiction boundaries depicted on this map are approximate. They have not been formally delineated or surveyed and are intended for planning purposes only. Additional site-specific evaluation may be needed to confirm/verify information shown on this map.

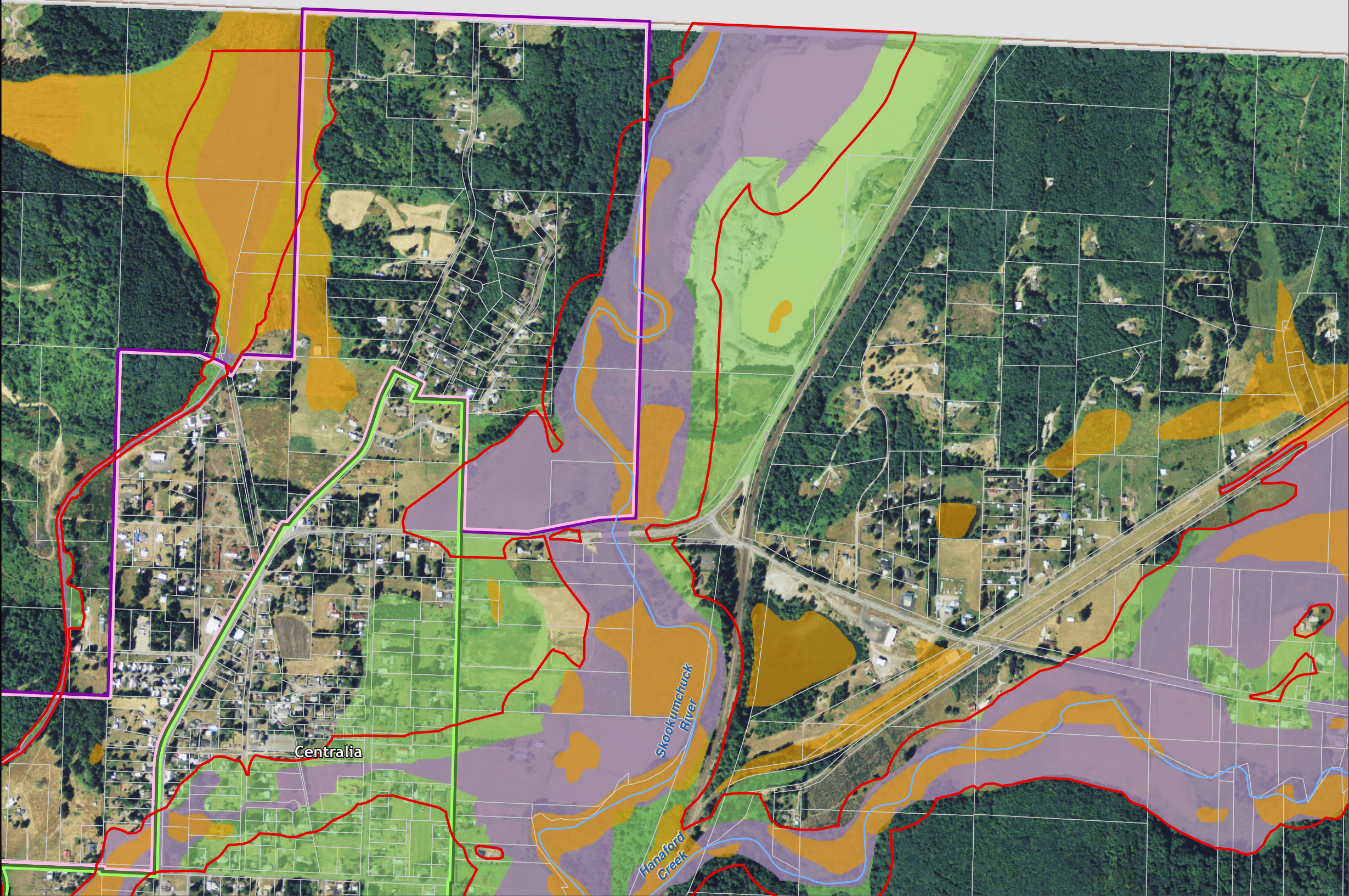
Lewis County Coalition



City of Morton City of Winlock



THURSTON
COUNTY



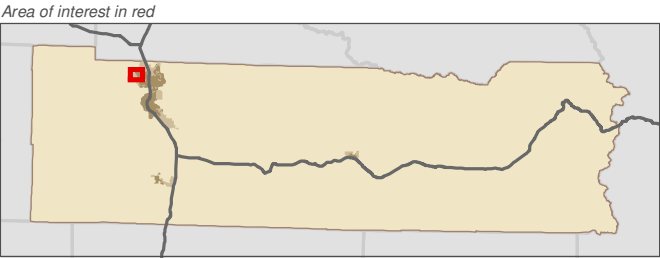
Lewis County, Washington
Shoreline Master Program

**Map 8B -
Floodplains, Floodway, and Wetlands**
Figure: Centralia 4

Date: 6/3/2014

- NWI Wetlands
- SMP Flood Course
- FEMA 100 Year Floodplain
- SMA Rivers & Streams
- SMA Lakes
- Highways
- Parcels
- SMA Jurisdiction
- City
- UGA

0 300 600
Feet
1:9,600



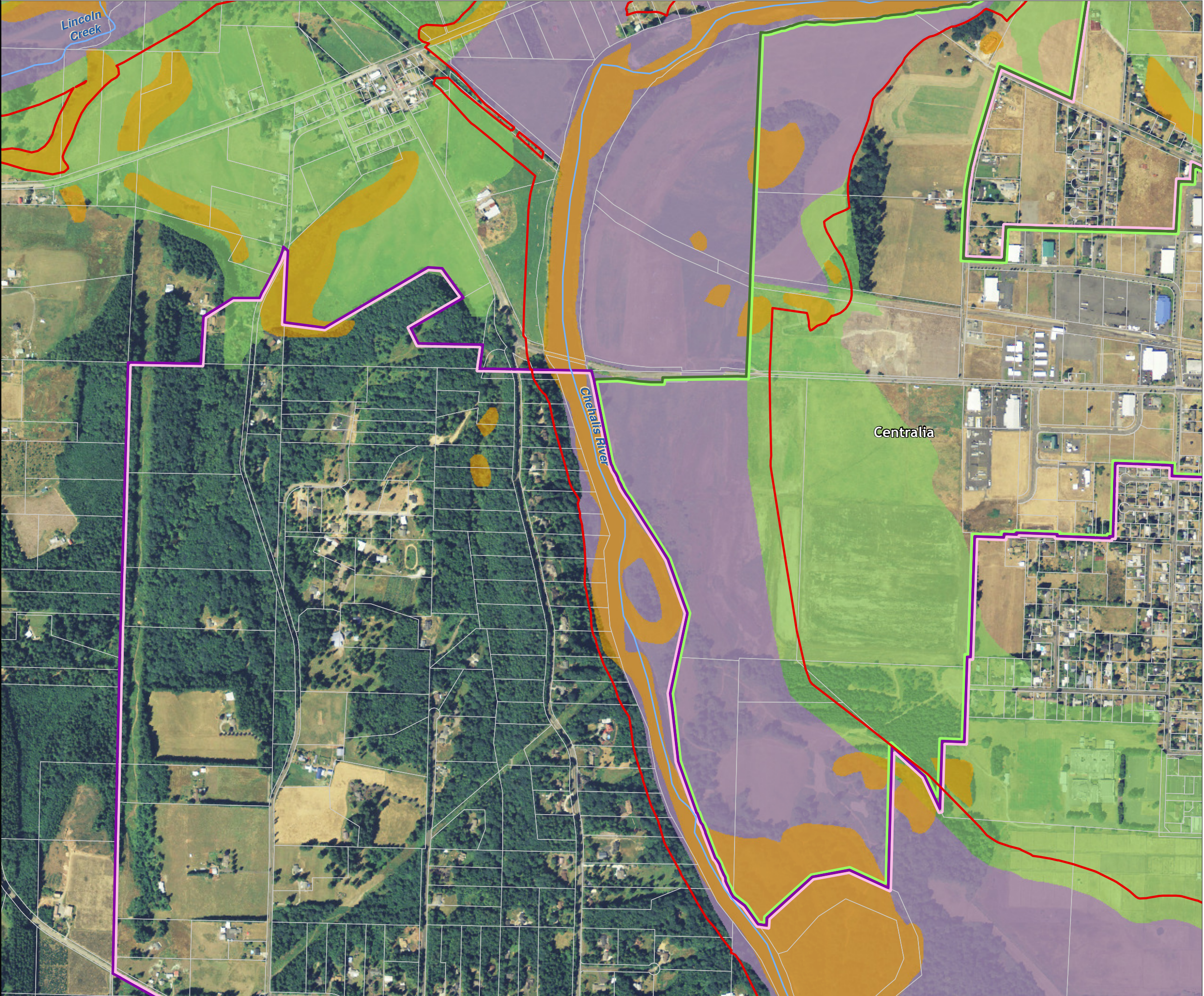
Data: Lewis County, USFWS NWI, FEMA, WA DNR, WSDOT, NRCS NAIP

Shoreline jurisdiction boundaries depicted on this map are approximate. They have not been formally delineated or surveyed and are intended for planning purposes only. Additional site-specific evaluation may be needed to confirm/verify information shown on this map.

Lewis County Coalition



City of Morton City of Winlock

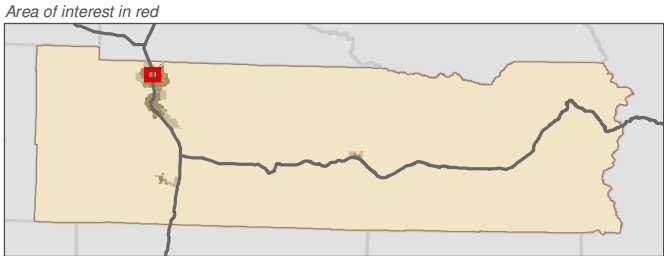



Lewis County, Washington
Shoreline Master Program

**Map 8B -
Floodplains, Floodway, and Wetlands**
Figure: Centralia 5

Date: 6/3/2014

- NWI Wetlands
- SMP Flood Course
- FEMA 100 Year Floodplain
- SMA Rivers & Streams
- SMA Lakes
- Highways
- Parcels
- SMA Jurisdiction
- City
- UGA



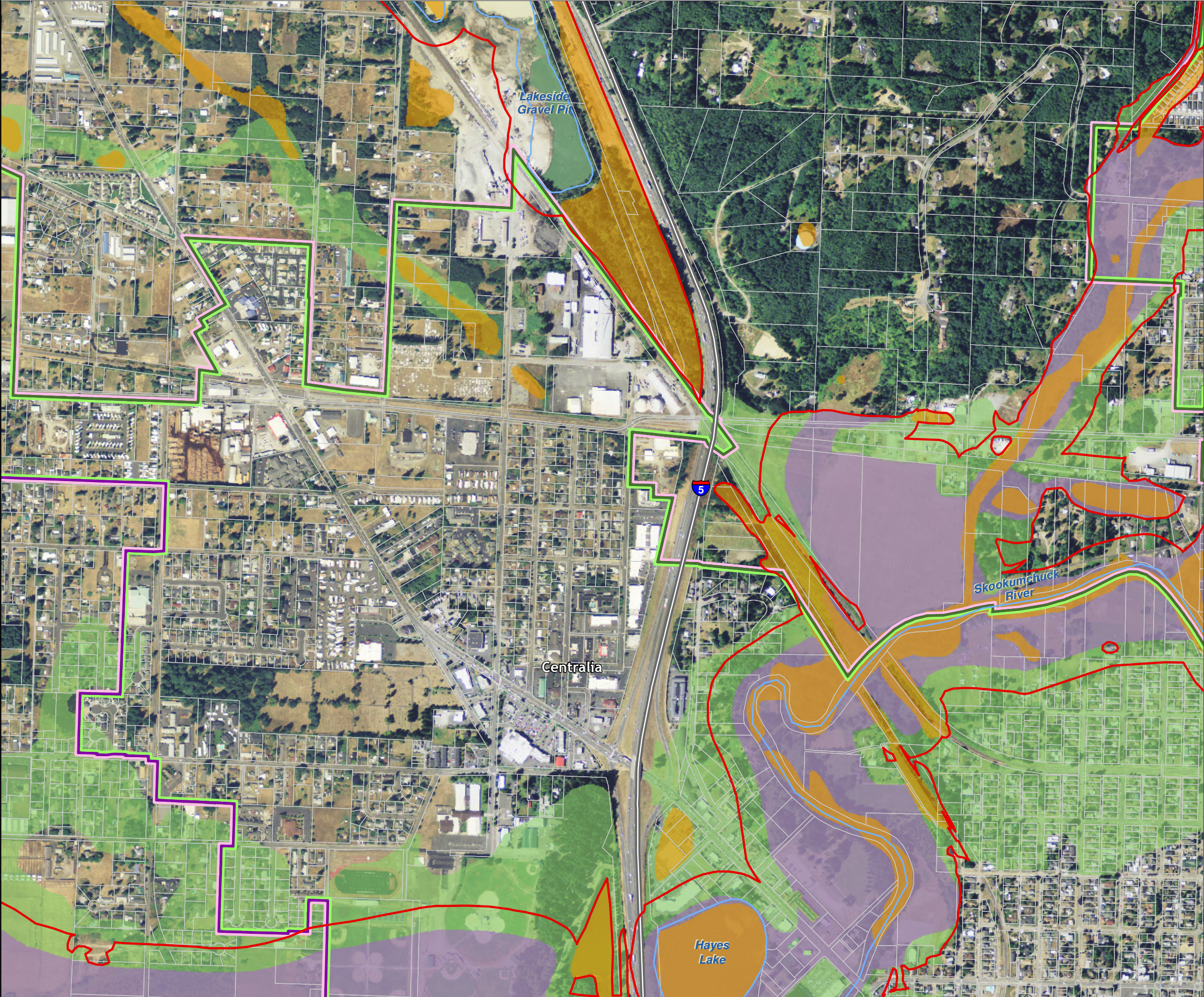
Data: Lewis County, USFWS NWI, FEMA, WA DNR, WSDOT, NRCS NAIP

Shoreline jurisdiction boundaries depicted on this map are approximate. They have not been formally delineated or surveyed and are intended for planning purposes only. Additional site-specific evaluation may be needed to confirm/verify information shown on this map.

Lewis County Coalition



City of Morton City of Winlock

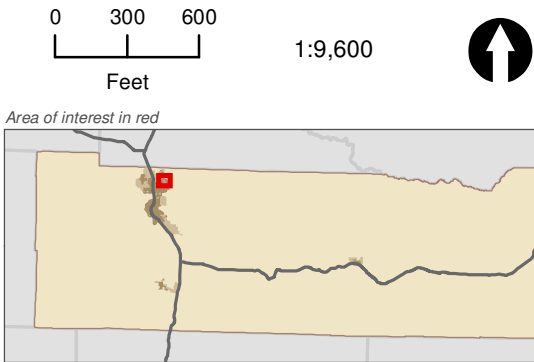


Lewis County, Washington
Shoreline Master Program

**Map 8B -
Floodplains, Floodway, and Wetlands**
Figure: Centralia 6

Date: 6/3/2014

- NWI Wetlands
- SMP Flood Course
- FEMA 100 Year Floodplain
- SMA Rivers & Streams
- SMA Lakes
- Highways
- Parcels
- SMA Jurisdiction
- City
- UGA



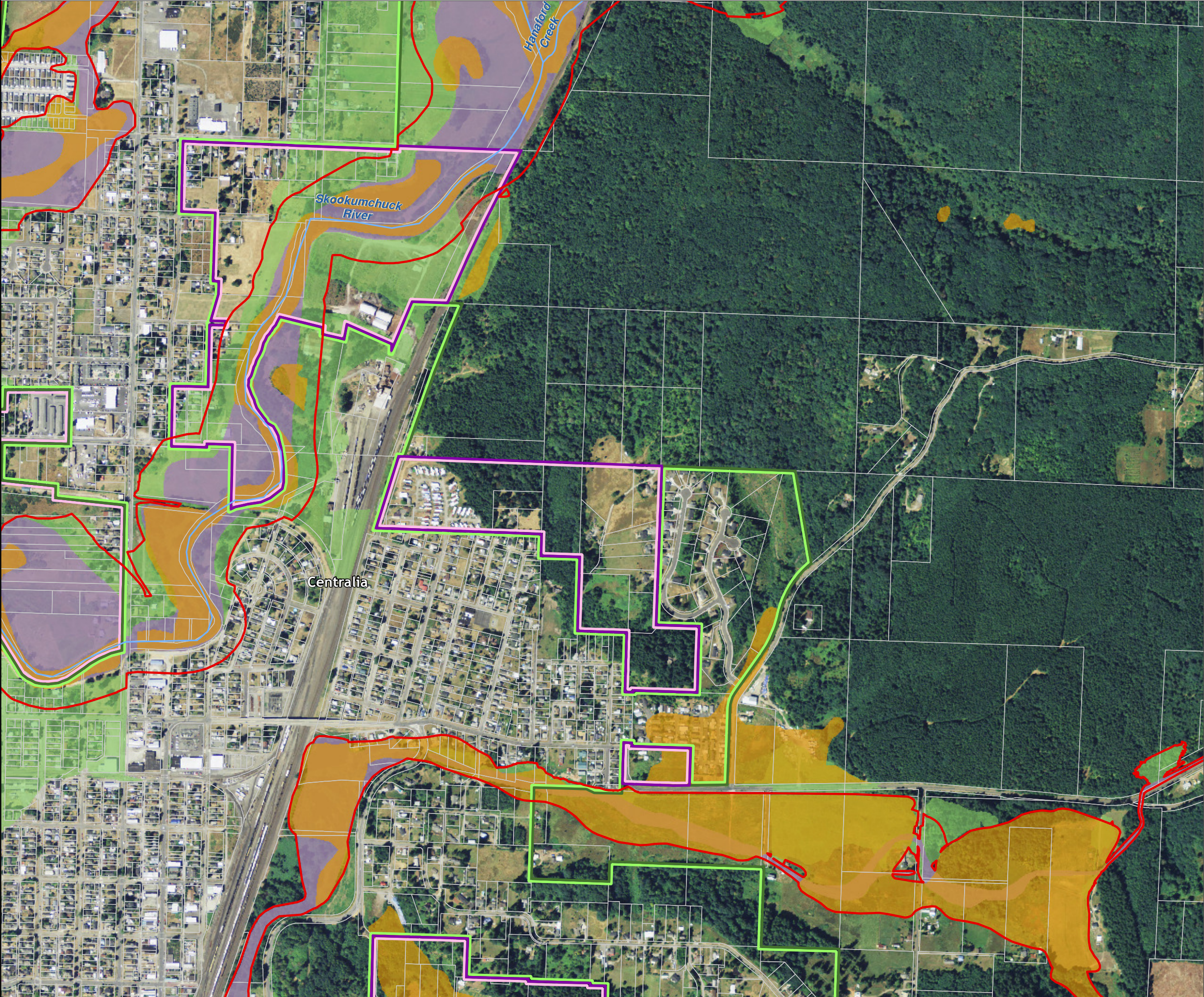
Data: Lewis County, USFWS NWI, FEMA, WA DNR, WSDOT, NRCS NAIP

Shoreline jurisdiction boundaries depicted on this map are approximate. They have not been formally delineated or surveyed and are intended for planning purposes only. Additional site-specific evaluation may be needed to confirm/verify information shown on this map.

Lewis County Coalition



City of Morton City of Winlock



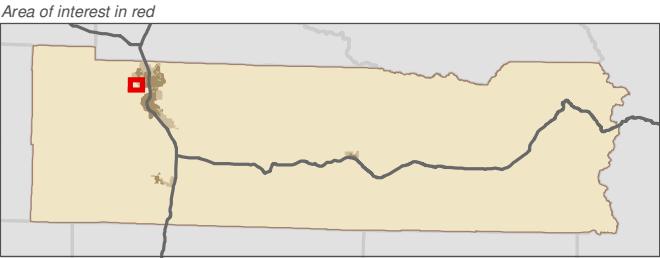
Lewis County, Washington
Shoreline Master Program

Map 8B -
Floodplains, Floodway, and Wetlands
Figure: Centralia 7

Date: 6/3/2014

- NWI Wetlands
- SMP Flood Course
- FEMA 100 Year Floodplain
- SMA Rivers & Streams
- SMA Lakes
- Highways
- Parcels
- SMA Jurisdiction
- City
- UGA

0 300 600
Feet
1:9,600



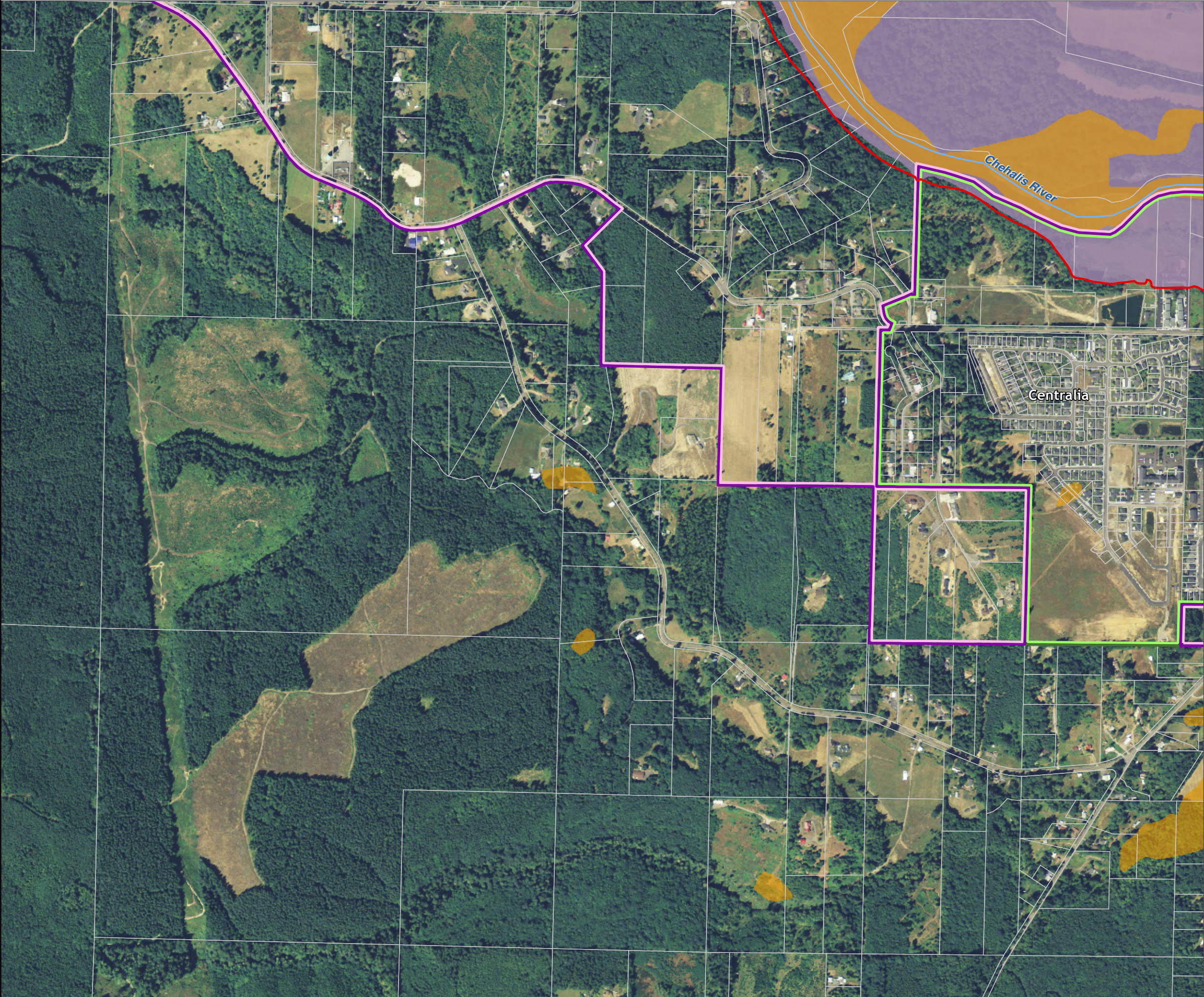
Data: Lewis County, USFWS NWI, FEMA, WA DNR, WSDOT, NRCS NAIP

Shoreline jurisdiction boundaries depicted on this map are approximate. They have not been formally delineated or surveyed and are intended for planning purposes only. Additional site-specific evaluation may be needed to confirm/verify information shown on this map.

Lewis County Coalition



City of Morton City of Winlock



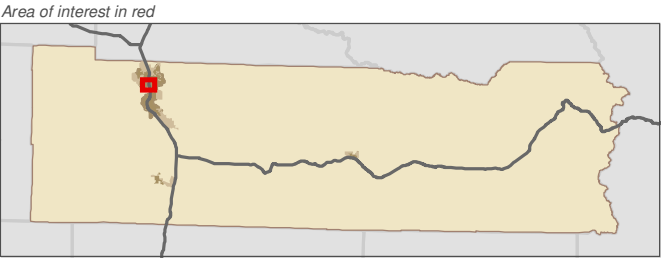
Lewis County, Washington
Shoreline Master Program

**Map 8B -
Floodplains, Floodway, and Wetlands**
Figure: Centralia 8

Date: 6/3/2014

- NWI Wetlands
- SMP Flood Course
- FEMA 100 Year Floodplain
- SMA Rivers & Streams
- SMA Lakes
- Highways
- Parcels
- SMA Jurisdiction
- City
- UGA

0 300 600
Feet
1:9,600



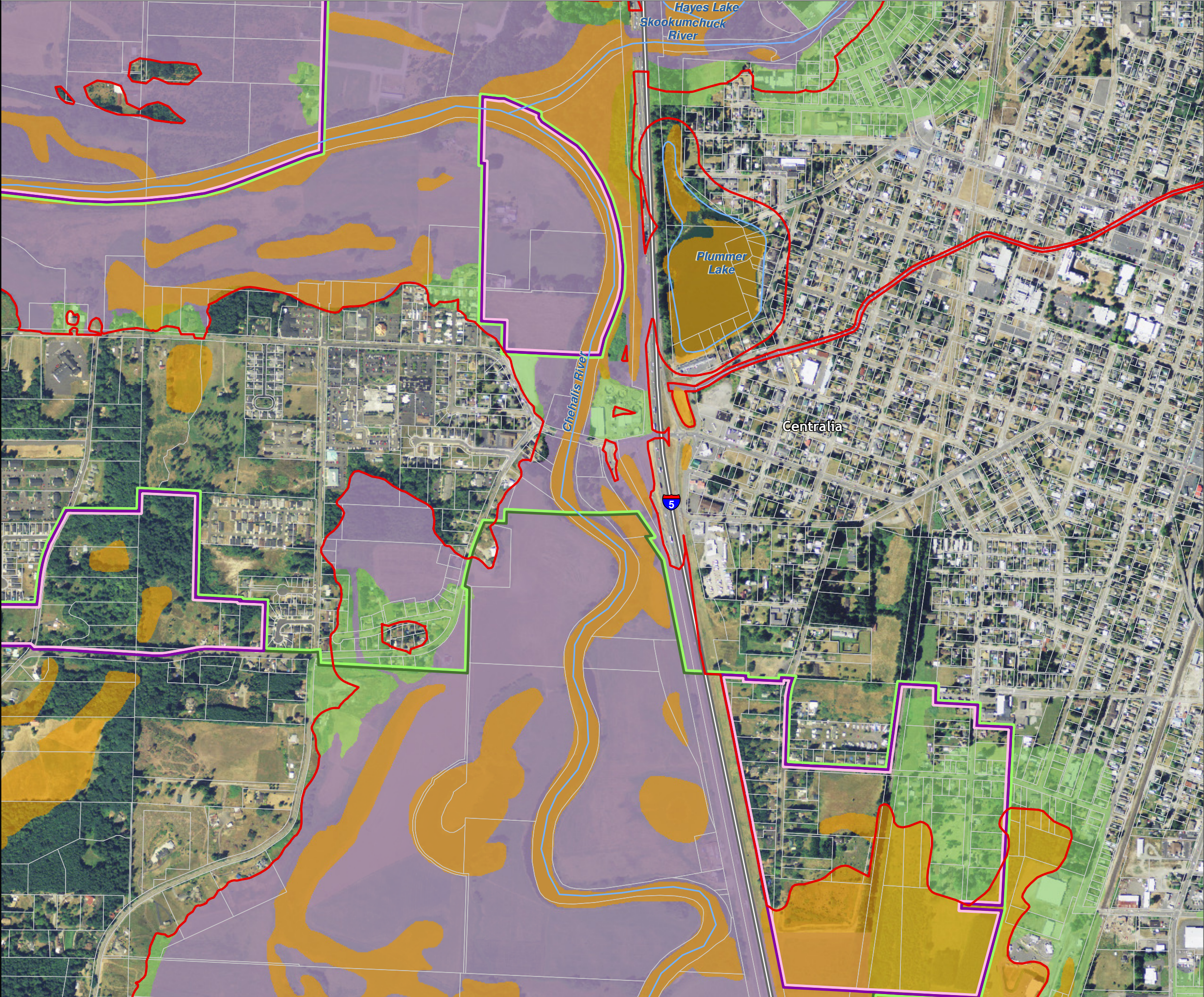
Data: Lewis County, USFWS NWI, FEMA, WA DNR, WSDOT, NRCS NAIP

Shoreline jurisdiction boundaries depicted on this map are approximate. They have not been formally delineated or surveyed and are intended for planning purposes only. Additional site-specific evaluation may be needed to confirm/verify information shown on this map.

Lewis County Coalition













City of Morton City of Winlock



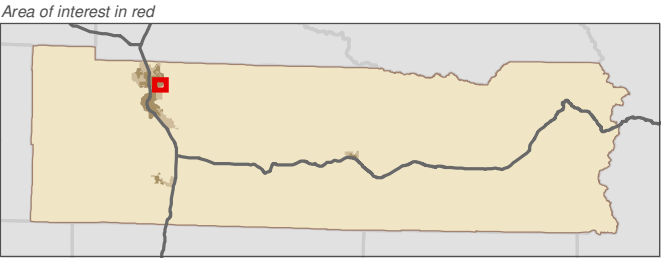
Lewis County, Washington
Shoreline Master Program

**Map 8B -
Floodplains, Floodway, and Wetlands**
Figure: Centralia 9

Date: 6/3/2014

-  NWI Wetlands
-  SMP Flood Course
-  FEMA 100 Year Floodplain
-  SMA Rivers & Streams
-  SMA Lakes
-  Highways
-  Parcels
-  SMA Jurisdiction
-  City
-  UGA

0 300 600
Feet
1:9,600



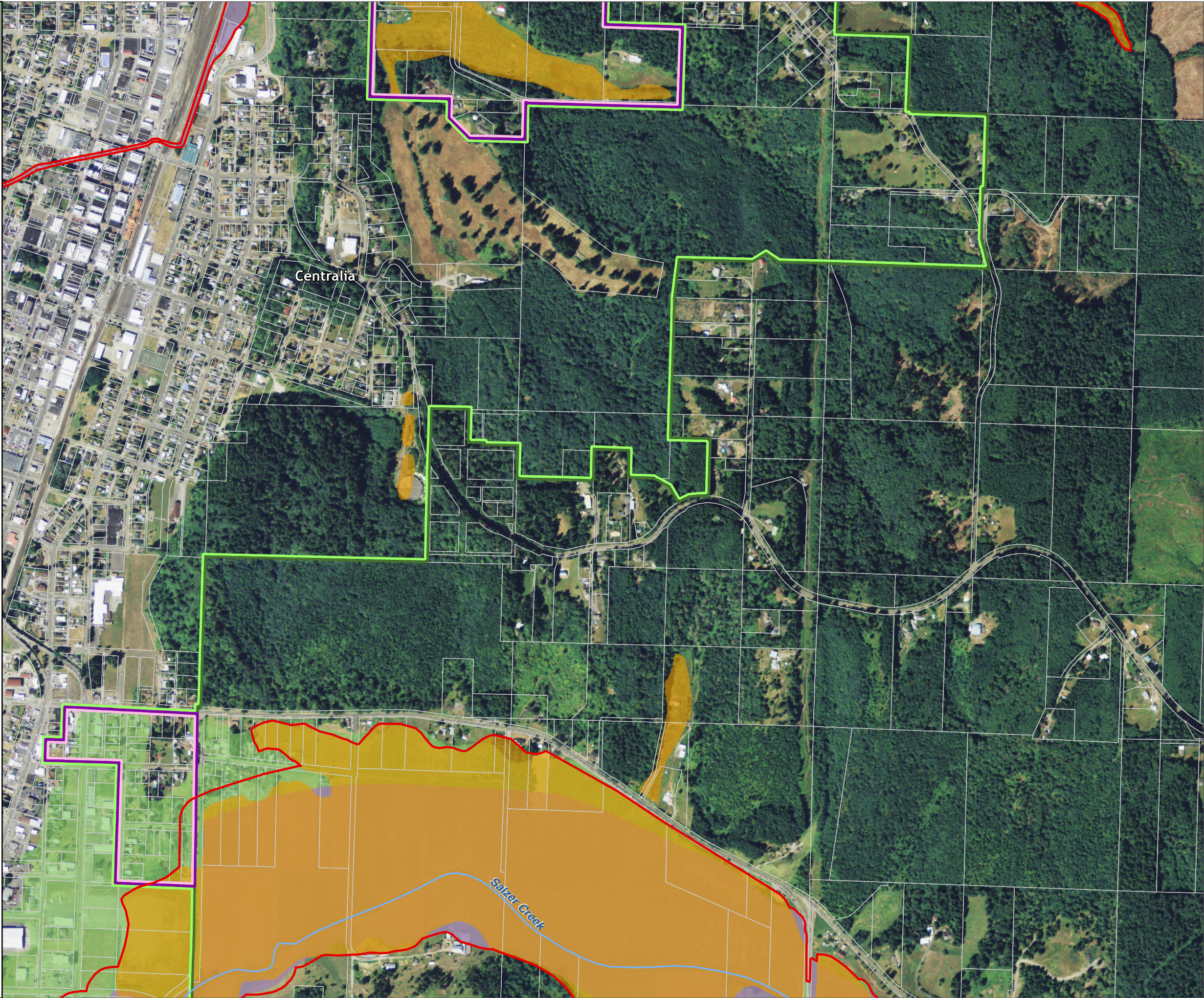
Data: Lewis County, USFWS NWI, FEMA,
WA DNR, WSDOT, NRCS NAIP

Shoreline jurisdiction boundaries depicted on this map are approximate. They have not been formally delineated or surveyed and are intended for planning purposes only. Additional site-specific evaluation may be needed to confirm/verify information shown on this map.

Lewis County Coalition



City of Morton City of Winlock



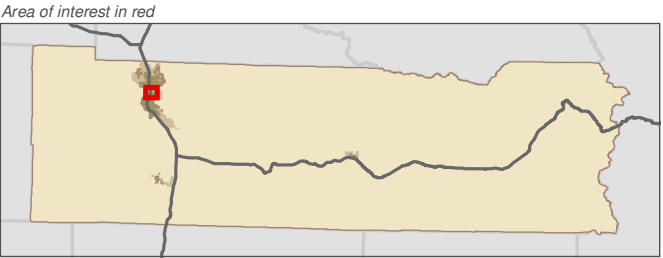
Lewis County, Washington
Shoreline Master Program

**Map 8B -
Floodplains, Floodway, and Wetlands**
Figure: Chehalis 1

Date: 6/3/2014

- NWI Wetlands
- SMP Flood Course
- FEMA 100 Year Floodplain
- SMA Rivers & Streams
- SMA Lakes
- Highways
- Parcels
- SMA Jurisdiction
- City
- UGA

0 300 600
Feet
1:9,600



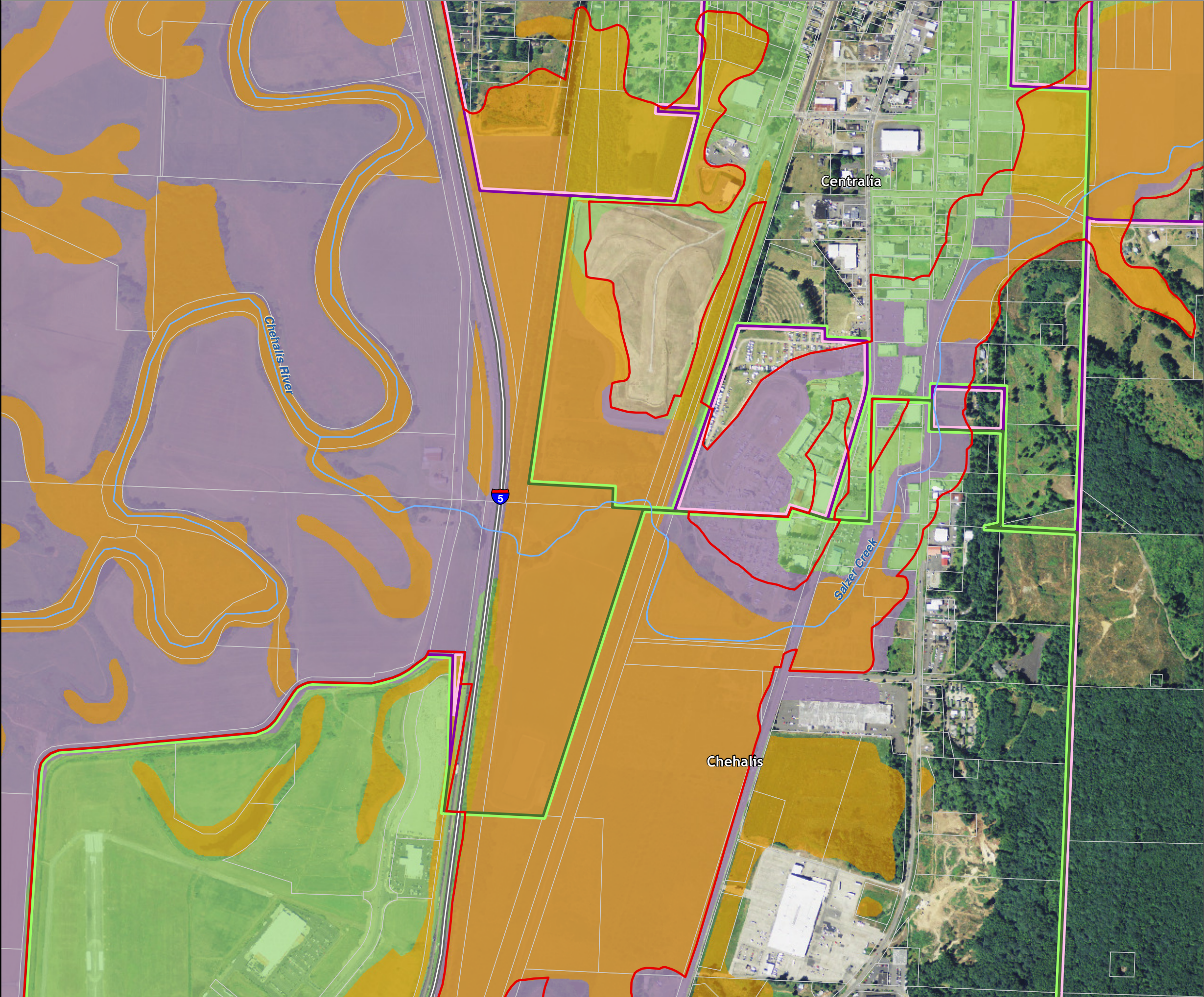
Data: Lewis County, USFWS NWI, FEMA, WA DNR, WSDOT, NRCS NAIP

Shoreline jurisdiction boundaries depicted on this map are approximate. They have not been formally delineated or surveyed and are intended for planning purposes only. Additional site-specific evaluation may be needed to confirm/verify information shown on this map.

Lewis County Coalition



City of Morton City of Winlock



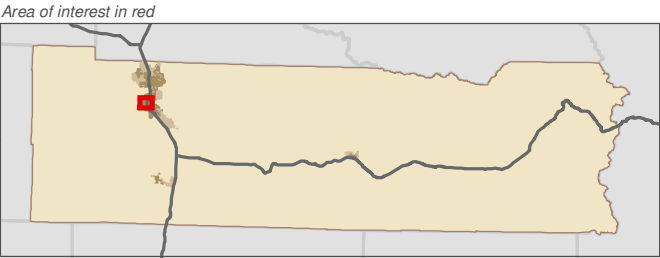
Lewis County, Washington
Shoreline Master Program

**Map 8B -
Floodplains, Floodway, and Wetlands**
Figure: Chehalis 2

Date: 6/3/2014

- NWI Wetlands
- SMP Flood Course
- FEMA 100 Year Floodplain
- SMA Rivers & Streams
- SMA Lakes
- Highways
- Parcels
- SMA Jurisdiction
- City
- UGA

0 300 600
Feet
1:9,600



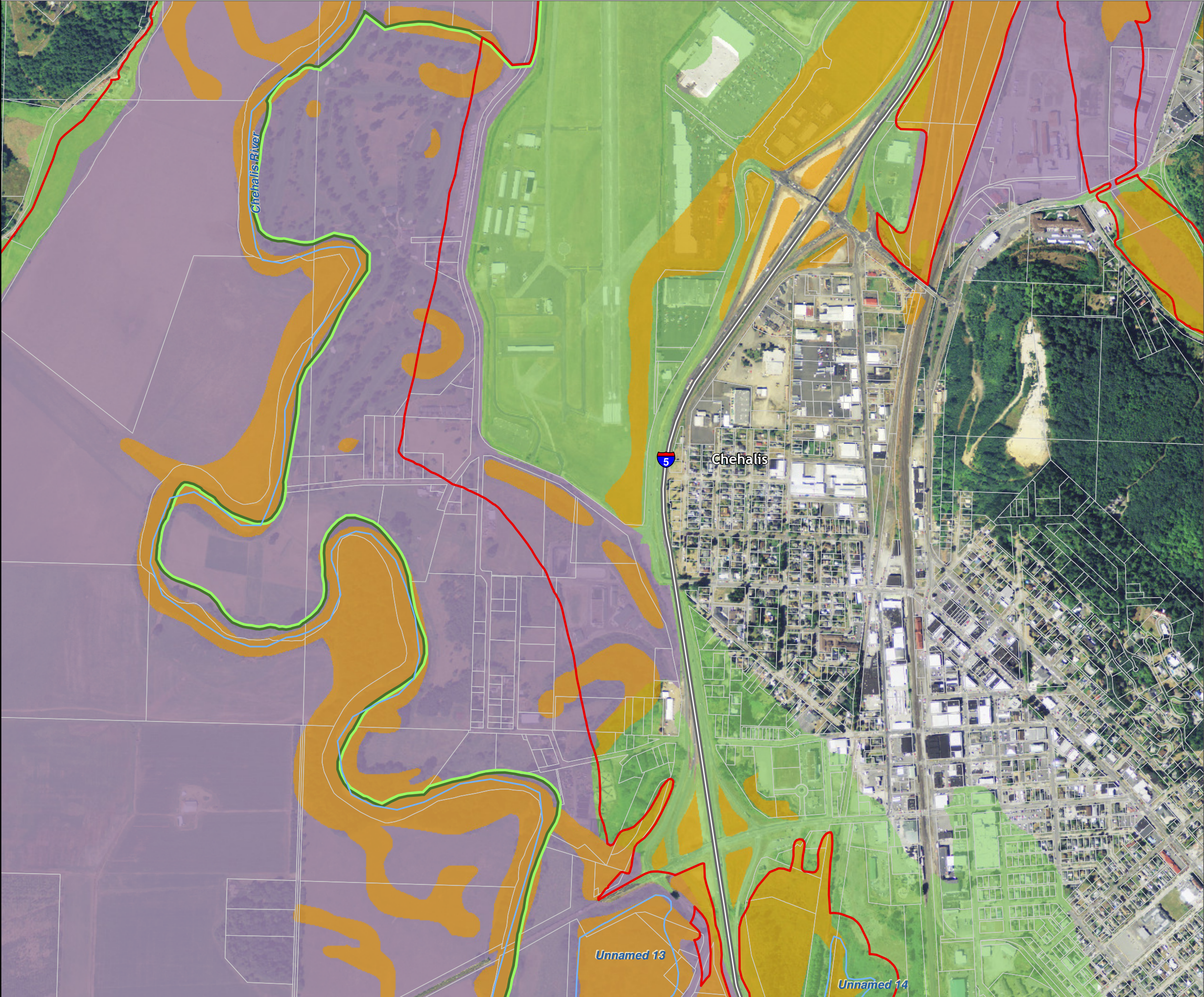
Data: Lewis County, USFWS NWI, FEMA, WA DNR, WSDOT, NRCS NAIP

Shoreline jurisdiction boundaries depicted on this map are approximate. They have not been formally delineated or surveyed and are intended for planning purposes only. Additional site-specific evaluation may be needed to confirm/verify information shown on this map.

Lewis County Coalition













City of Morton City of Winlock



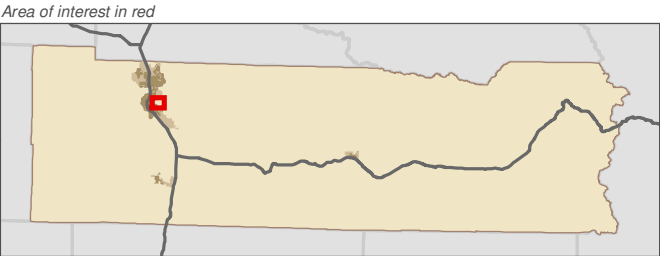
Lewis County, Washington
Shoreline Master Program

**Map 8B -
Floodplains, Floodway, and Wetlands**
Figure: Chehalis 3

Date: 6/3/2014

-  NWI Wetlands
-  SMP Flood Course
-  FEMA 100 Year Floodplain
-  SMA Rivers & Streams
-  SMA Lakes
-  Highways
-  Parcels
-  SMA Jurisdiction
-  City
-  UGA

0 300 600
Feet
1:9,600



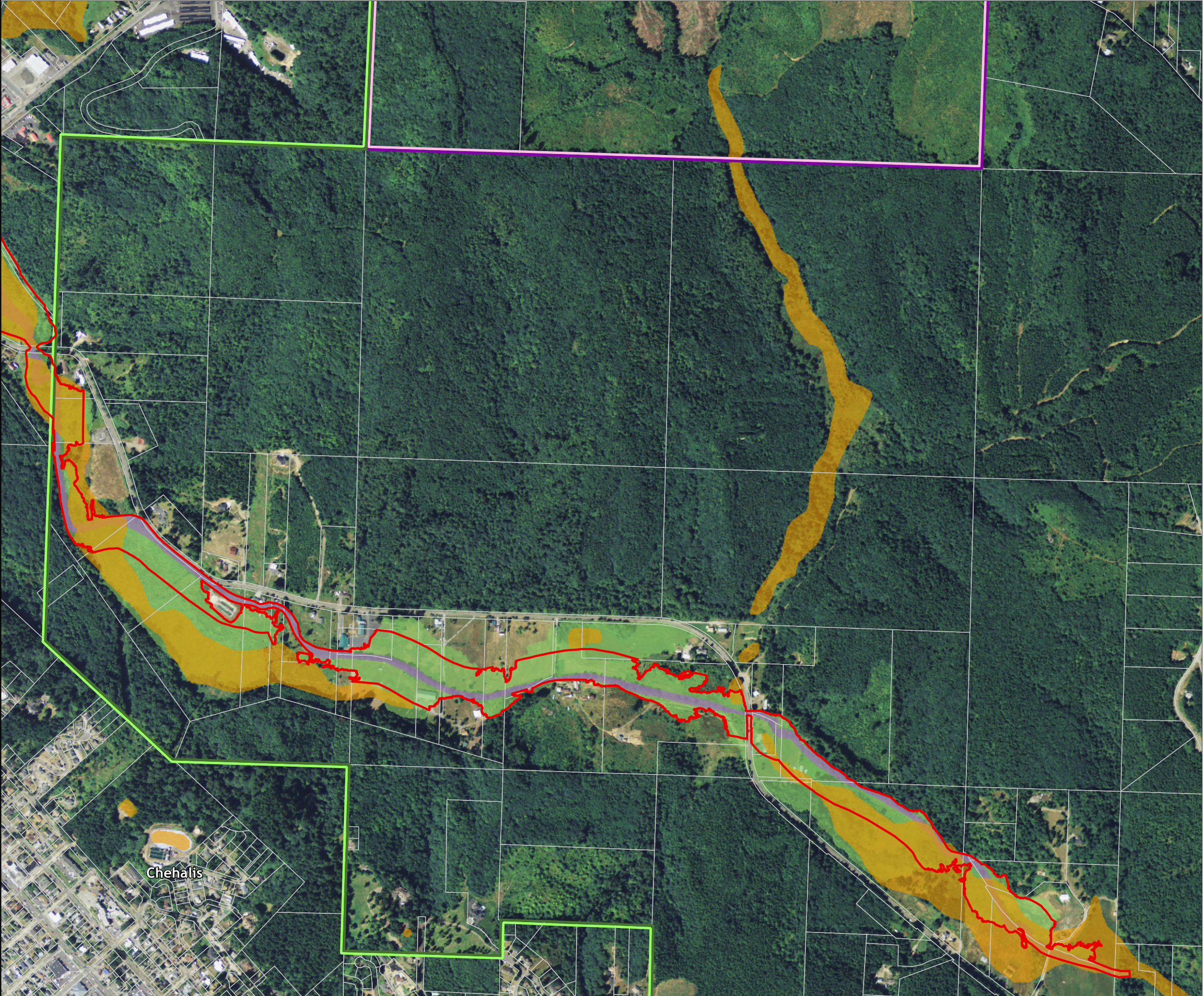
Data: Lewis County, USFWS NWI, FEMA, WA DNR, WSDOT, NRCS NAIP

Shoreline jurisdiction boundaries depicted on this map are approximate. They have not been formally delineated or surveyed and are intended for planning purposes only. Additional site-specific evaluation may be needed to confirm/verify information shown on this map.

Lewis County Coalition



City of Morton City of Winlock



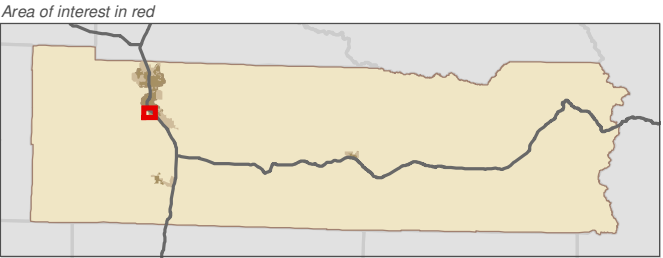
Lewis County, Washington
Shoreline Master Program

**Map 8B -
Floodplains, Floodway, and Wetlands**
Figure: Chehalis 4

Date: 6/3/2014

- NWI Wetlands
- SMP Flood Course
- FEMA 100 Year Floodplain
- SMA Rivers & Streams
- SMA Lakes
- Highways
- Parcels
- SMA Jurisdiction
- City
- UGA

0 300 600
Feet
1:9,600



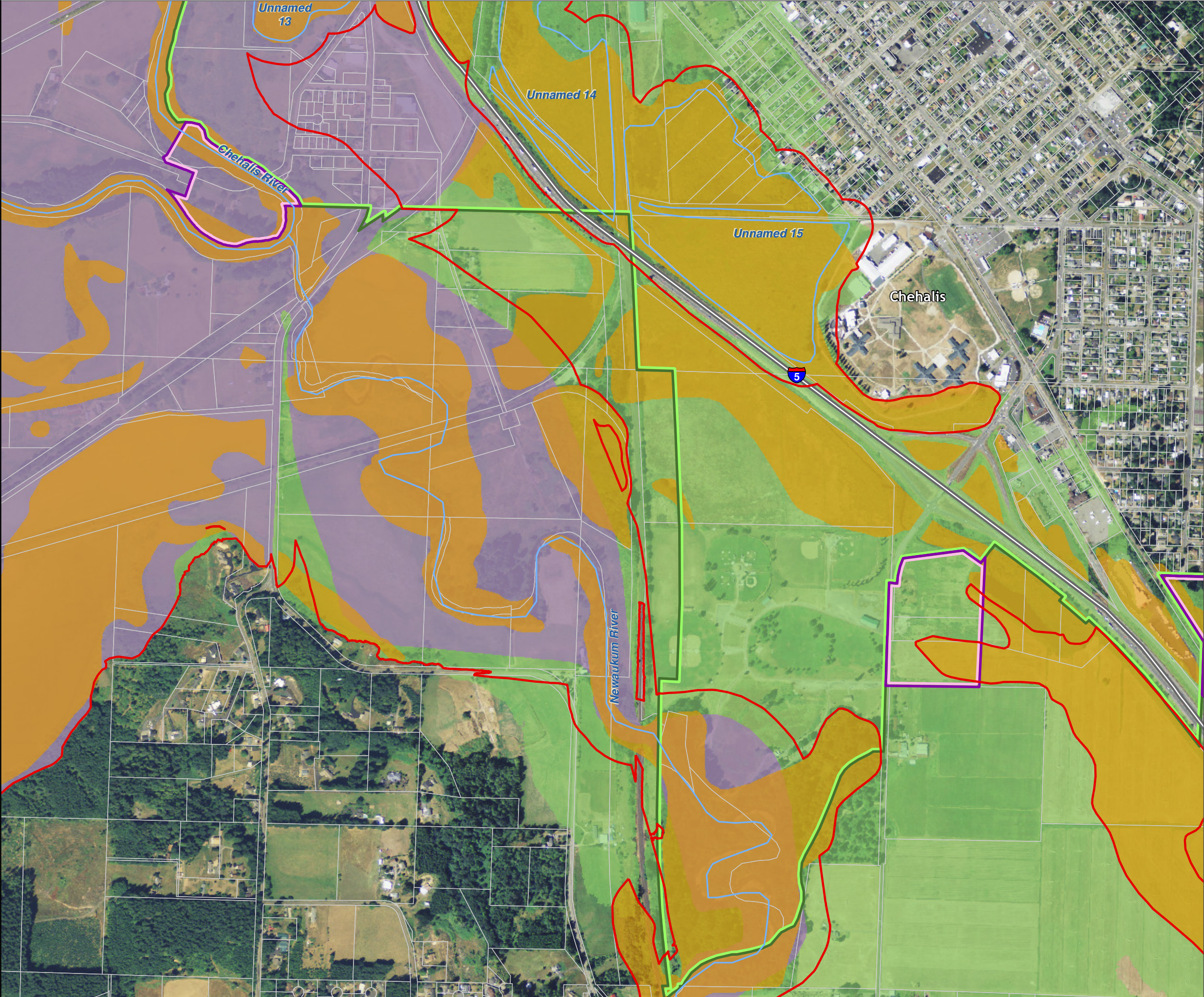
Data: Lewis County, USFWS NWI, FEMA,
WA DNR, WSDOT, NRCS NAIP

Shoreline jurisdiction boundaries depicted on this map are approximate. They have not been formally delineated or surveyed and are intended for planning purposes only. Additional site-specific evaluation may be needed to confirm/verify information shown on this map.

Lewis County Coalition













City of Morton City of Winlock



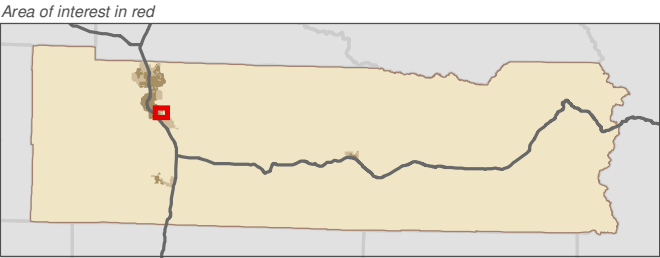
Lewis County, Washington
Shoreline Master Program

**Map 8B -
Floodplains, Floodway, and Wetlands**
Figure: Chehalis 5

Date: 6/3/2014

-  NWI Wetlands
-  SMP Flood Course
-  FEMA 100 Year Floodplain
-  SMA Rivers & Streams
-  SMA Lakes
-  Highways
-  Parcels
-  SMA Jurisdiction
-  City
-  UGA

0 300 600
Feet
1:9,600



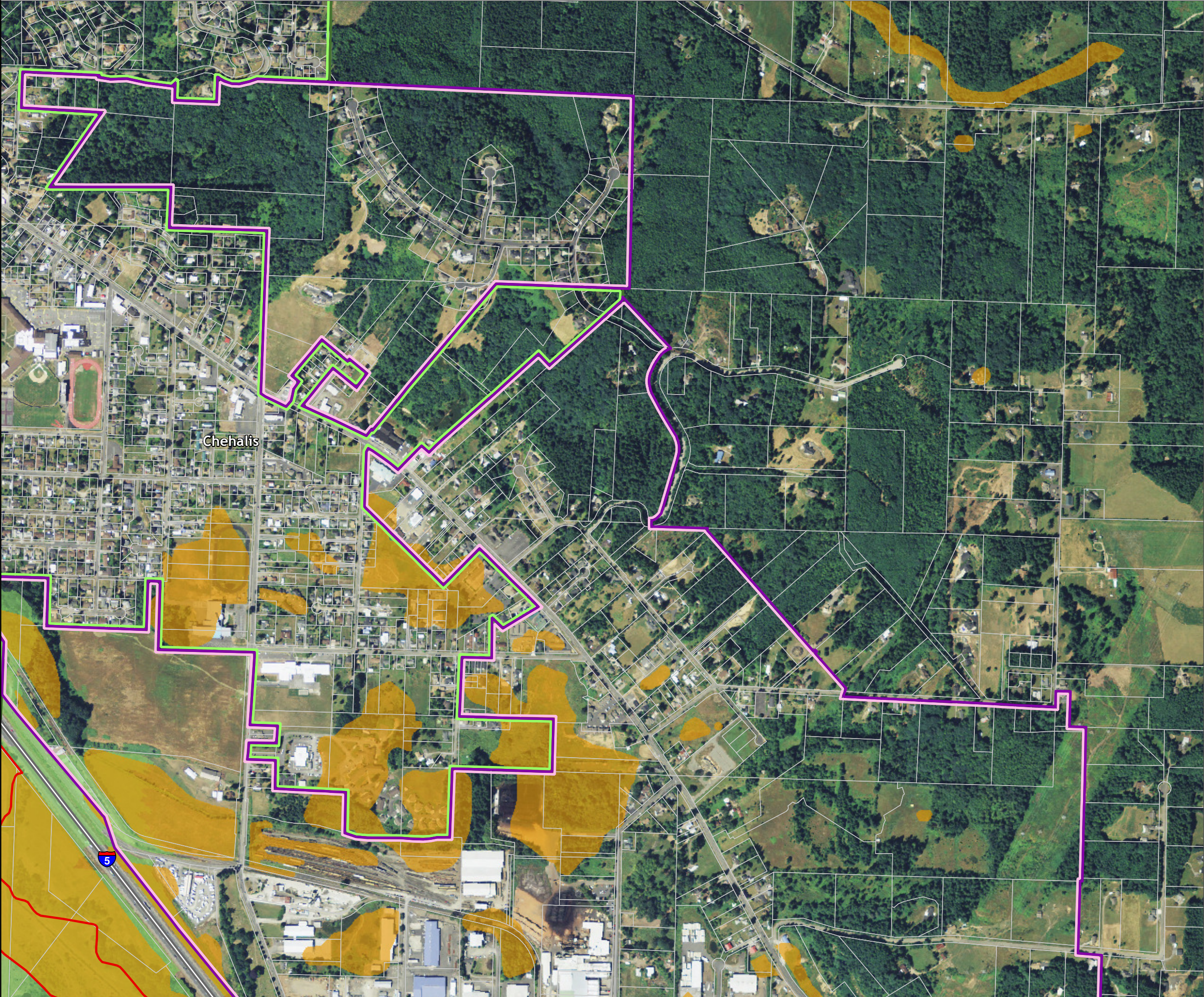
Data: Lewis County, USFWS NWI, FEMA,
WA DNR, WSDOT, NRCS NAIP

Shoreline jurisdiction boundaries depicted on this map are approximate. They have not been formally delineated or surveyed and are intended for planning purposes only. Additional site-specific evaluation may be needed to confirm/verify information shown on this map.

Lewis County Coalition



City of Morton City of Winlock

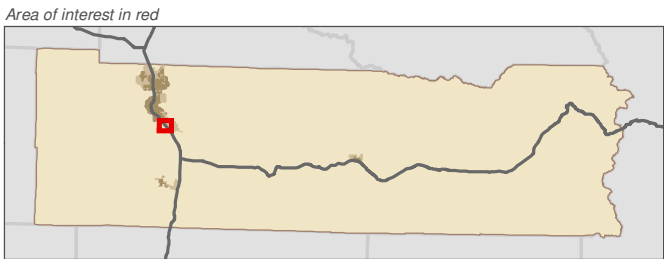



Lewis County, Washington
Shoreline Master Program

**Map 8B -
Floodplains, Floodway, and Wetlands**
Figure: Chehalis 6

Date: 6/3/2014

- NWI Wetlands
- SMP Flood Course
- FEMA 100 Year Floodplain
- SMA Rivers & Streams
- SMA Lakes
- Highways
- Parcels
- SMA Jurisdiction
- City
- UGA



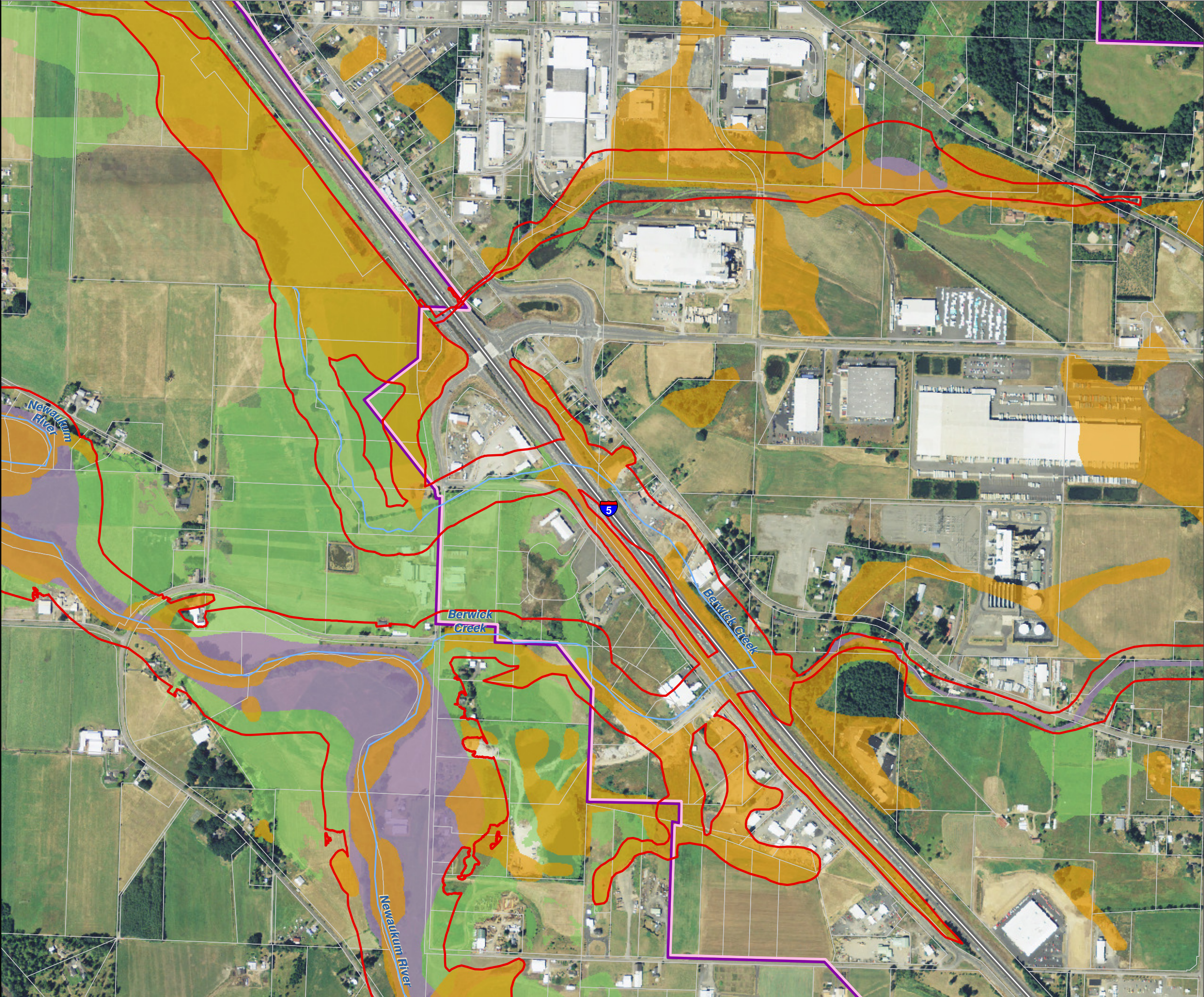
Data: Lewis County, USFWS NWI, FEMA, WA DNR, WSDOT, NRCS NAIP

Shoreline jurisdiction boundaries depicted on this map are approximate. They have not been formally delineated or surveyed and are intended for planning purposes only. Additional site-specific evaluation may be needed to confirm/verify information shown on this map.

Lewis County Coalition













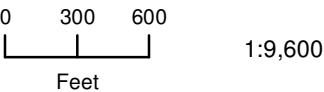
City of Morton City of Winlock



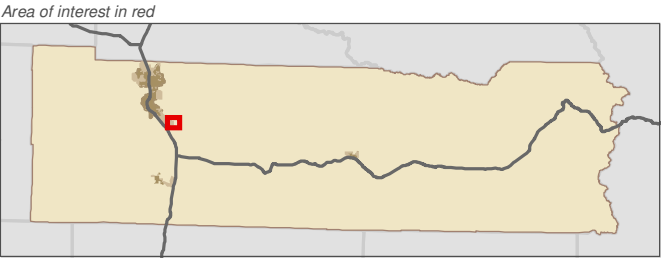
Lewis County, Washington
Shoreline Master Program

**Map 8B -
Floodplains, Floodway, and Wetlands**
Figure: Chehalis 7
Date: 6/3/2014

-  NWI Wetlands
-  SMP Flood Course
-  FEMA 100 Year Floodplain
-  SMA Rivers & Streams
-  SMA Lakes
-  Highways
-  Parcels
-  SMA Jurisdiction
-  City
-  UGA



1:9,600



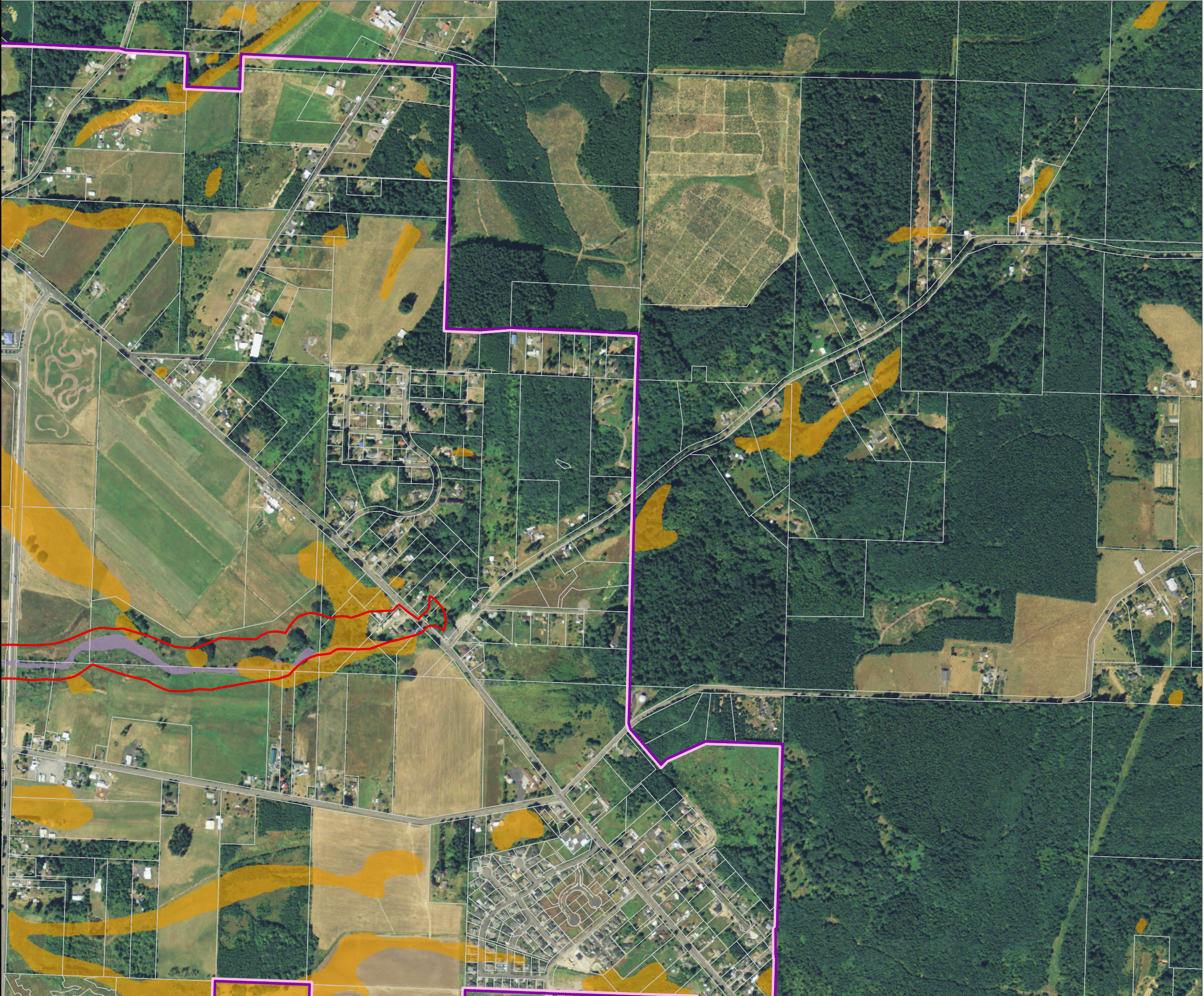
Data: Lewis County, USFWS NWI, FEMA,
WA DNR, WSDOT, NRCS NAIP

Shoreline jurisdiction boundaries depicted on this map are approximate. They have not
been formally delineated or surveyed and are intended for planning purposes only.
Additional site-specific evaluation may be needed to confirm/verify information shown
on this map.

Lewis County Coalition



City of Morton City of Winlock



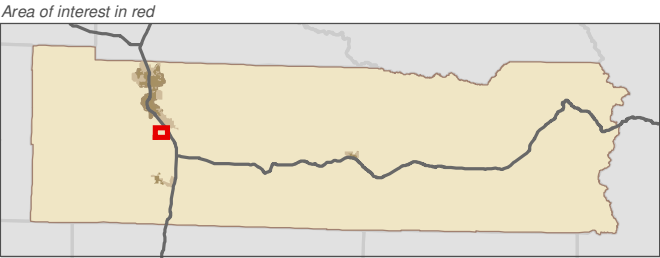
Lewis County, Washington
Shoreline Master Program

**Map 8B -
Floodplains, Floodway, and Wetlands**
Figure: Chehalis 8

Date: 6/3/2014

- NWI Wetlands
- SMP Flood Course
- FEMA 100 Year Floodplain
- SMA Rivers & Streams
- SMA Lakes
- Highways
- Parcels
- SMA Jurisdiction
- City
- UGA

0 300 600
Feet
1:9,600



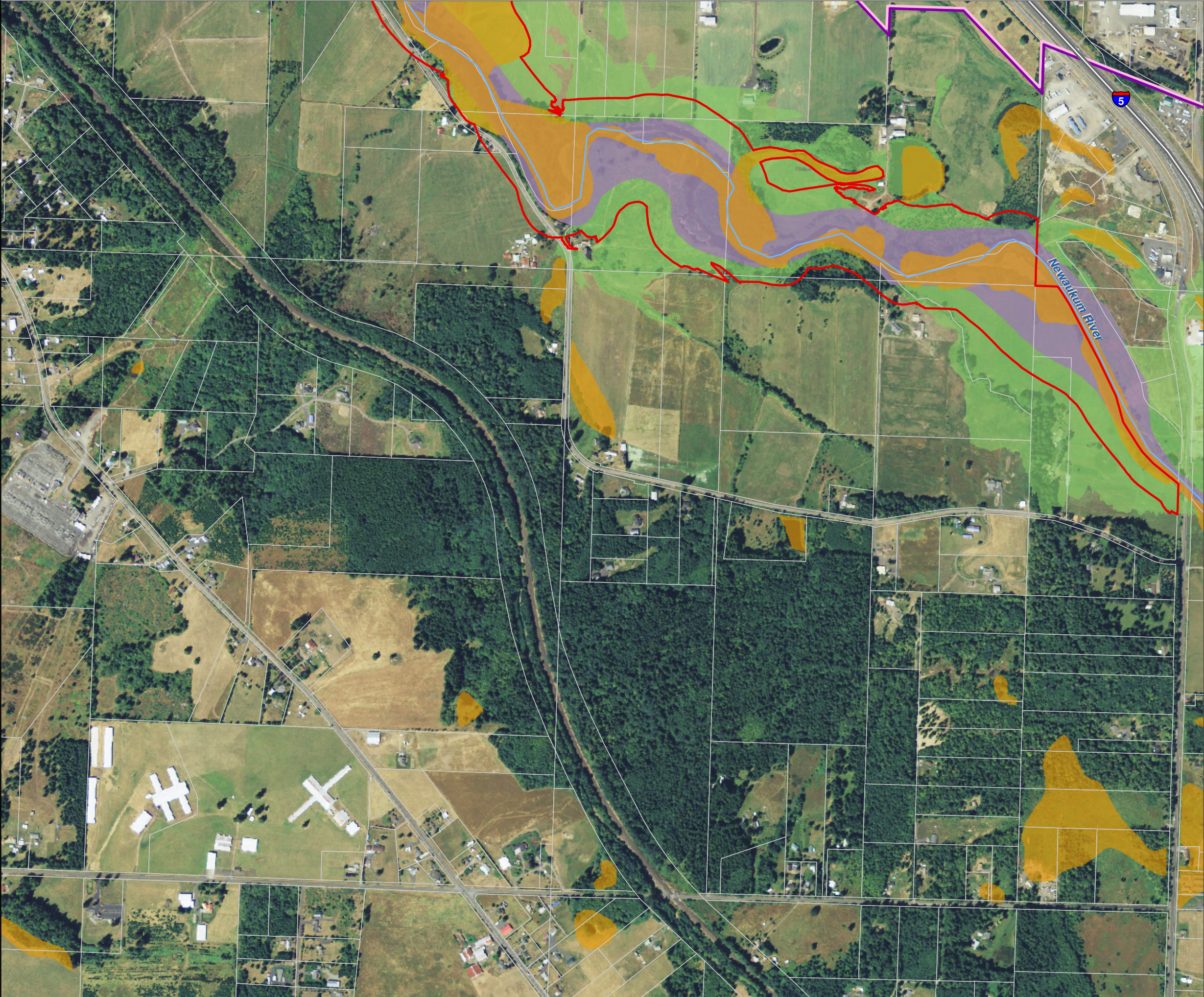
Data: Lewis County, USFWS NWI, FEMA, WA DNR, WSDOT, NRCS NAIP

Shoreline jurisdiction boundaries depicted on this map are approximate. They have not been formally delineated or surveyed and are intended for planning purposes only. Additional site-specific evaluation may be needed to confirm/verify information shown on this map.

Lewis County Coalition













City of Morton City of Winlock



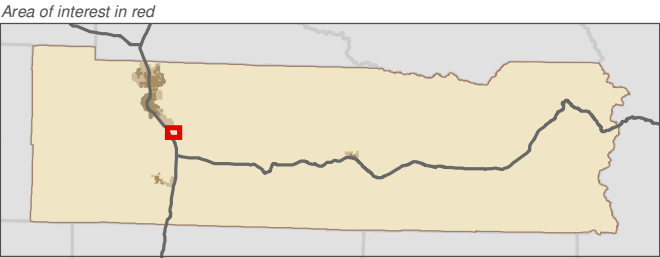
Lewis County, Washington
Shoreline Master Program

**Map 8B -
Floodplains, Floodway, and Wetlands**
Figure: Chehalis 9

Date: 6/3/2014

-  NWI Wetlands
-  SMP Flood Course
-  FEMA 100 Year Floodplain
-  SMA Rivers & Streams
-  SMA Lakes
-  Highways
-  Parcels
-  SMA Jurisdiction
-  City
-  UGA

0 300 600
Feet
1:9,600



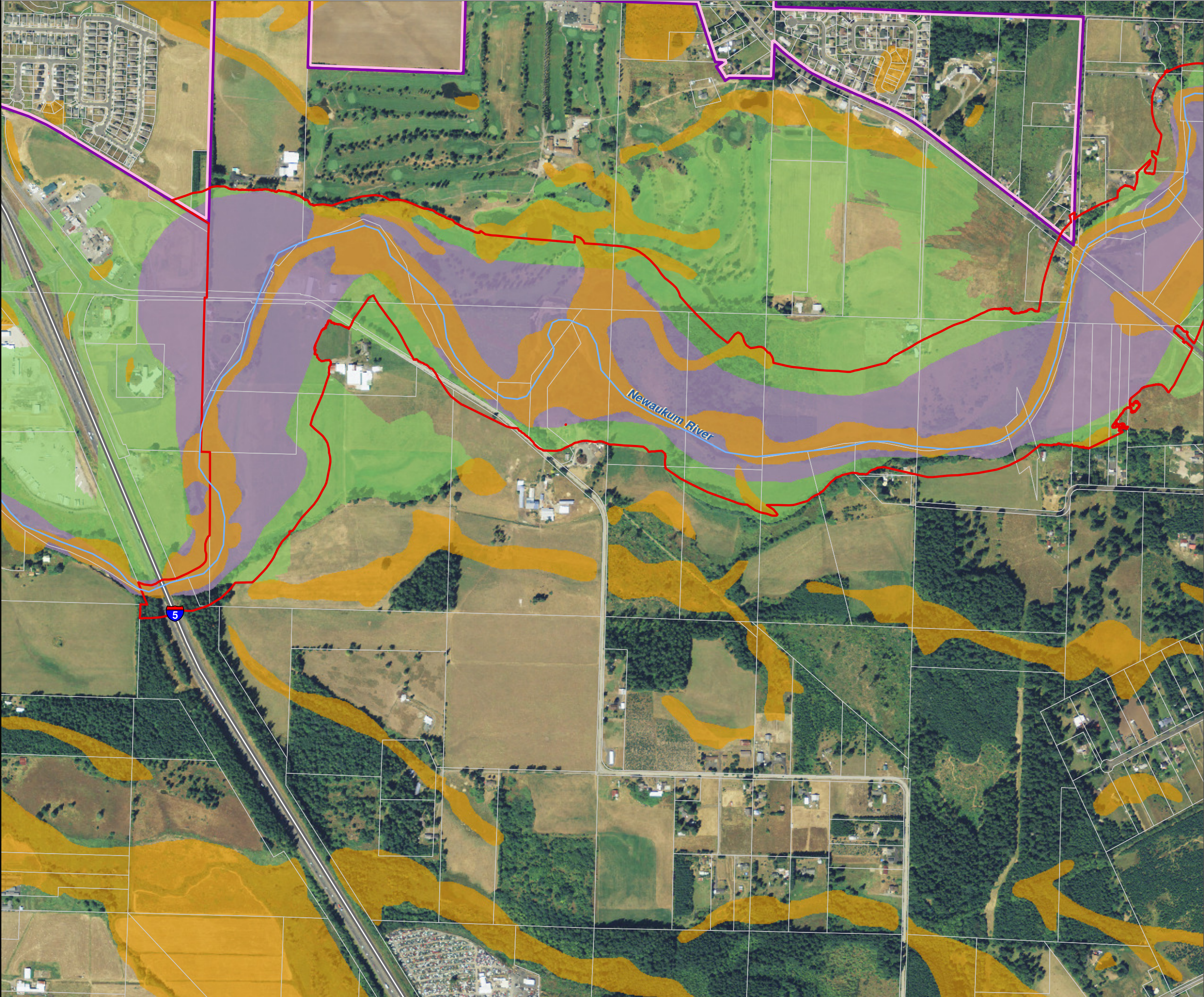
Data: Lewis County, USFWS NWI, FEMA,
WA DNR, WSDOT, NRCS NAIP

Shoreline jurisdiction boundaries depicted on this map are approximate. They have not been formally delineated or surveyed and are intended for planning purposes only. Additional site-specific evaluation may be needed to confirm/verify information shown on this map.

Lewis County Coalition



City of Morton City of Winlock

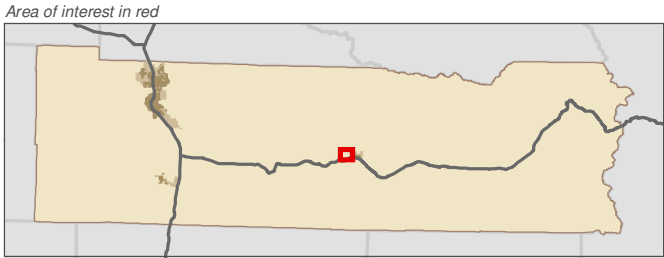



Lewis County, Washington
Shoreline Master Program

**Map 8B -
Floodplains, Floodway, and Wetlands**
Figure: Morton 1

Date: 6/3/2014

- NWI Wetlands
- SMP Flood Course
- FEMA 100 Year Floodplain
- SMA Rivers & Streams
- SMA Lakes
- Highways
- Parcels
- SMA Jurisdiction
- City
- UGA



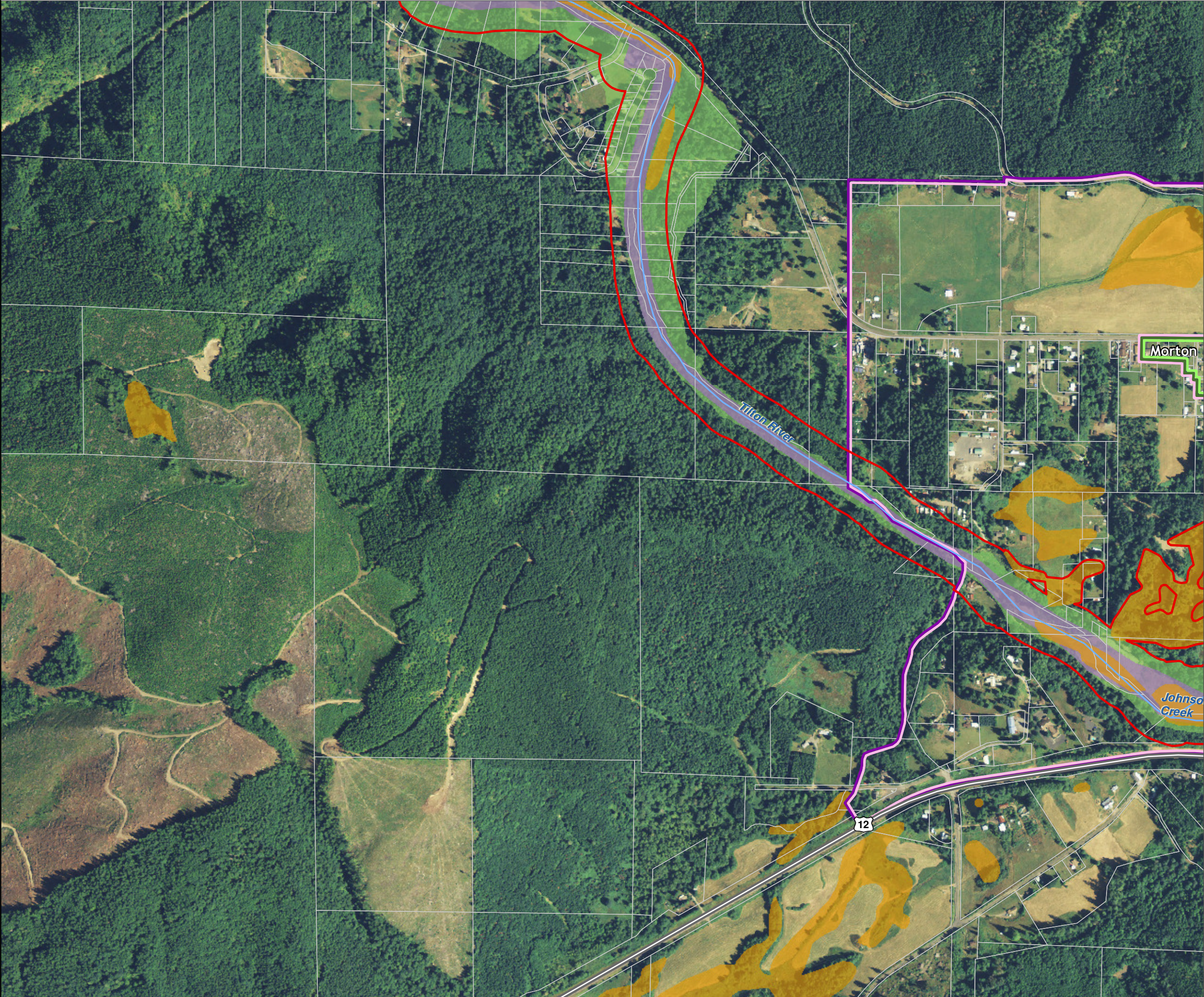
Data: Lewis County, USFWS NWI, FEMA, WA DNR, WSDOT, NRCS NAIP

Shoreline jurisdiction boundaries depicted on this map are approximate. They have not been formally delineated or surveyed and are intended for planning purposes only. Additional site-specific evaluation may be needed to confirm/verify information shown on this map.

Lewis County Coalition



City of Morton City of Winlock



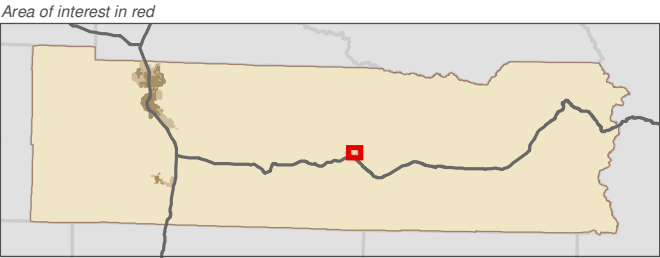
Lewis County, Washington
Shoreline Master Program

**Map 8B -
Floodplains, Floodway, and Wetlands**
Figure: Morton 2

Date: 6/3/2014

- NWI Wetlands
- SMP Flood Course
- FEMA 100 Year Floodplain
- SMA Rivers & Streams
- SMA Lakes
- Highways
- Parcels
- SMA Jurisdiction
- City
- UGA

0 300 600
Feet
1:9,600



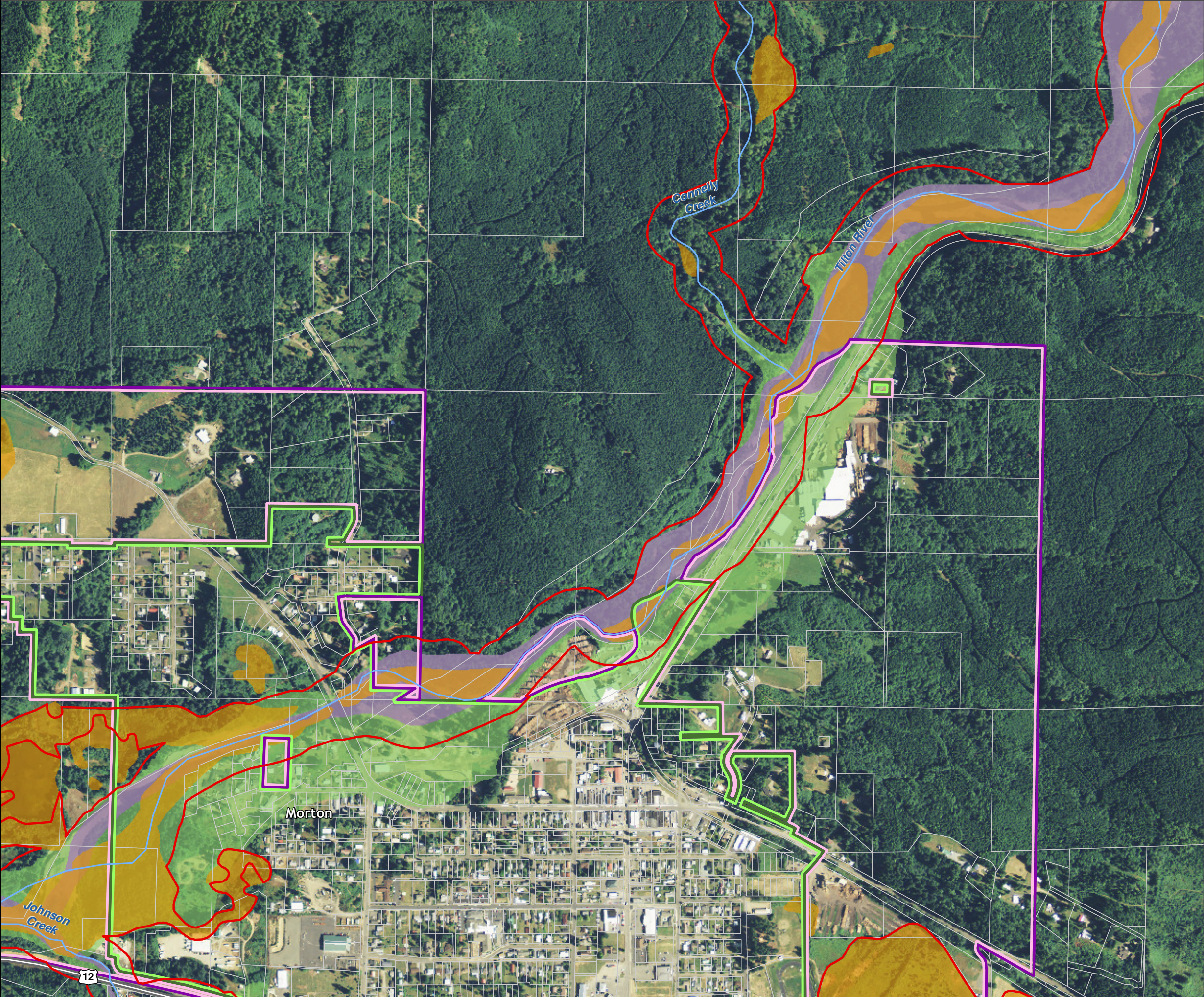
Data: Lewis County, USFWS NWI, FEMA, WA DNR, WSDOT, NRCS NAIP

Shoreline jurisdiction boundaries depicted on this map are approximate. They have not been formally delineated or surveyed and are intended for planning purposes only. Additional site-specific evaluation may be needed to confirm/verify information shown on this map.

Lewis County Coalition



City of Morton City of Winlock

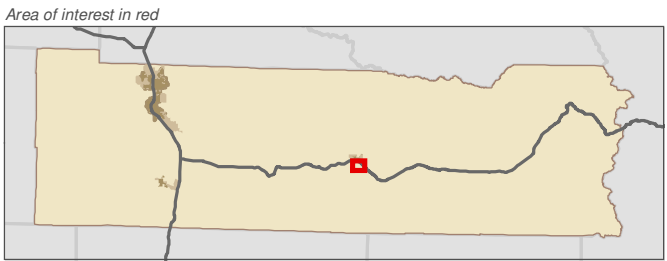
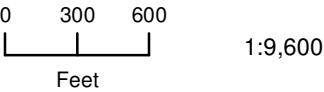


Lewis County, Washington
Shoreline Master Program

Map 8B -
Floodplains, Floodway, and Wetlands
Figure: Morton 3

Date: 6/3/2014

- NWI Wetlands
- SMP Flood Course
- FEMA 100 Year Floodplain
- SMA Rivers & Streams
- SMA Lakes
- Highways
- Parcels
- SMA Jurisdiction
- City
- UGA



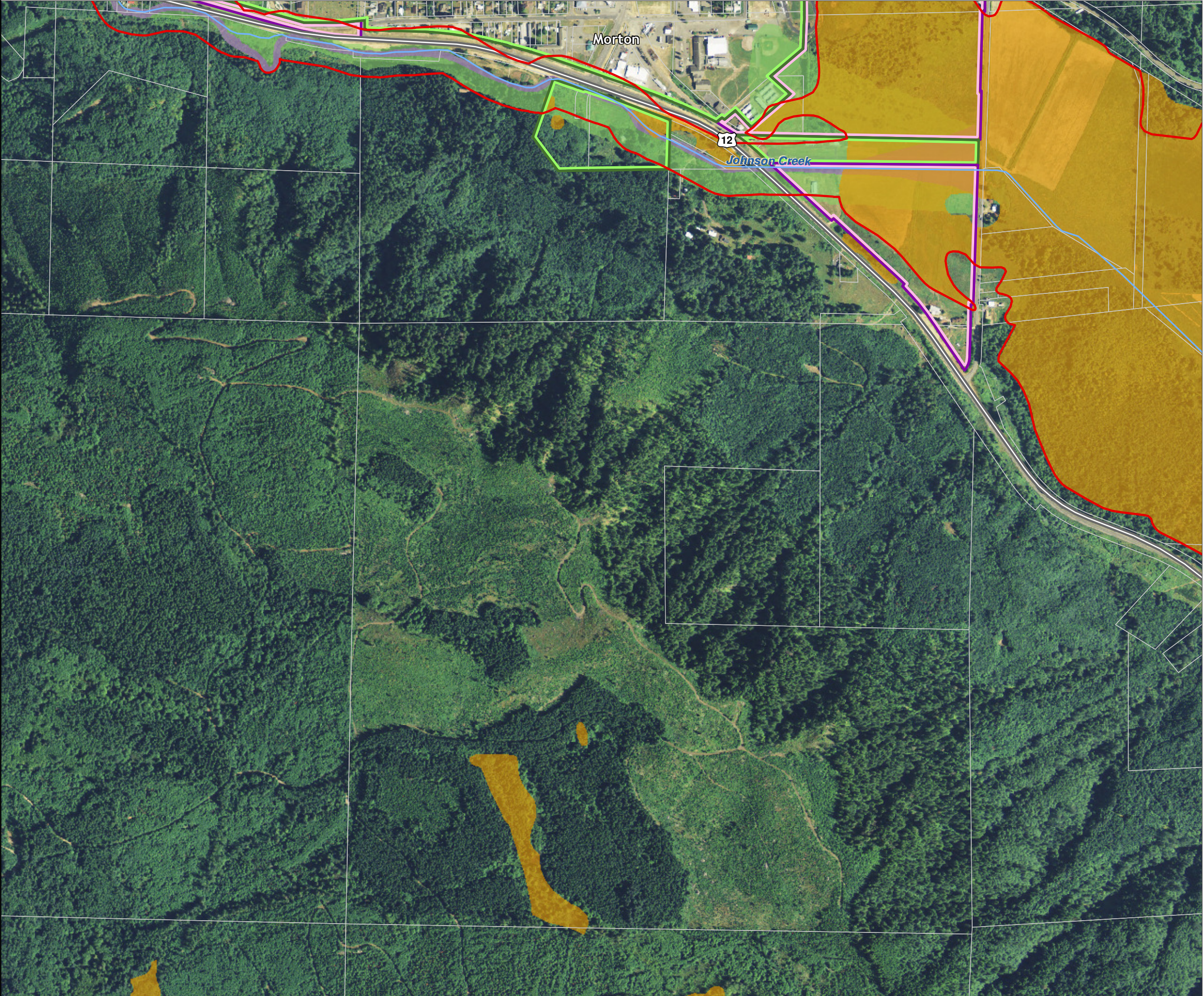
Data: Lewis County, USFWS NWI, FEMA, WA DNR, WSDOT, NRCS NAIP

Shoreline jurisdiction boundaries depicted on this map are approximate. They have not been formally delineated or surveyed and are intended for planning purposes only. Additional site-specific evaluation may be needed to confirm/verify information shown on this map.

Lewis County Coalition



City of Morton City of Winlock



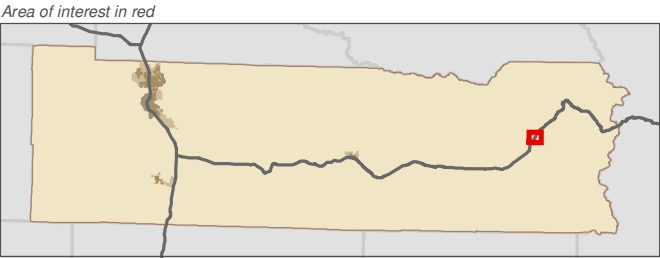
Lewis County, Washington
Shoreline Master Program

**Map 8B -
Floodplains, Floodway, and Wetlands**
Figure: Packwood 1

Date: 6/3/2014

- NWI Wetlands
- SMP Flood Course
- FEMA 100 Year Floodplain
- SMA Rivers & Streams
- SMA Lakes
- Highways
- Parcels
- SMA Jurisdiction
- City
- UGA

0 300 600
Feet
1:9,600



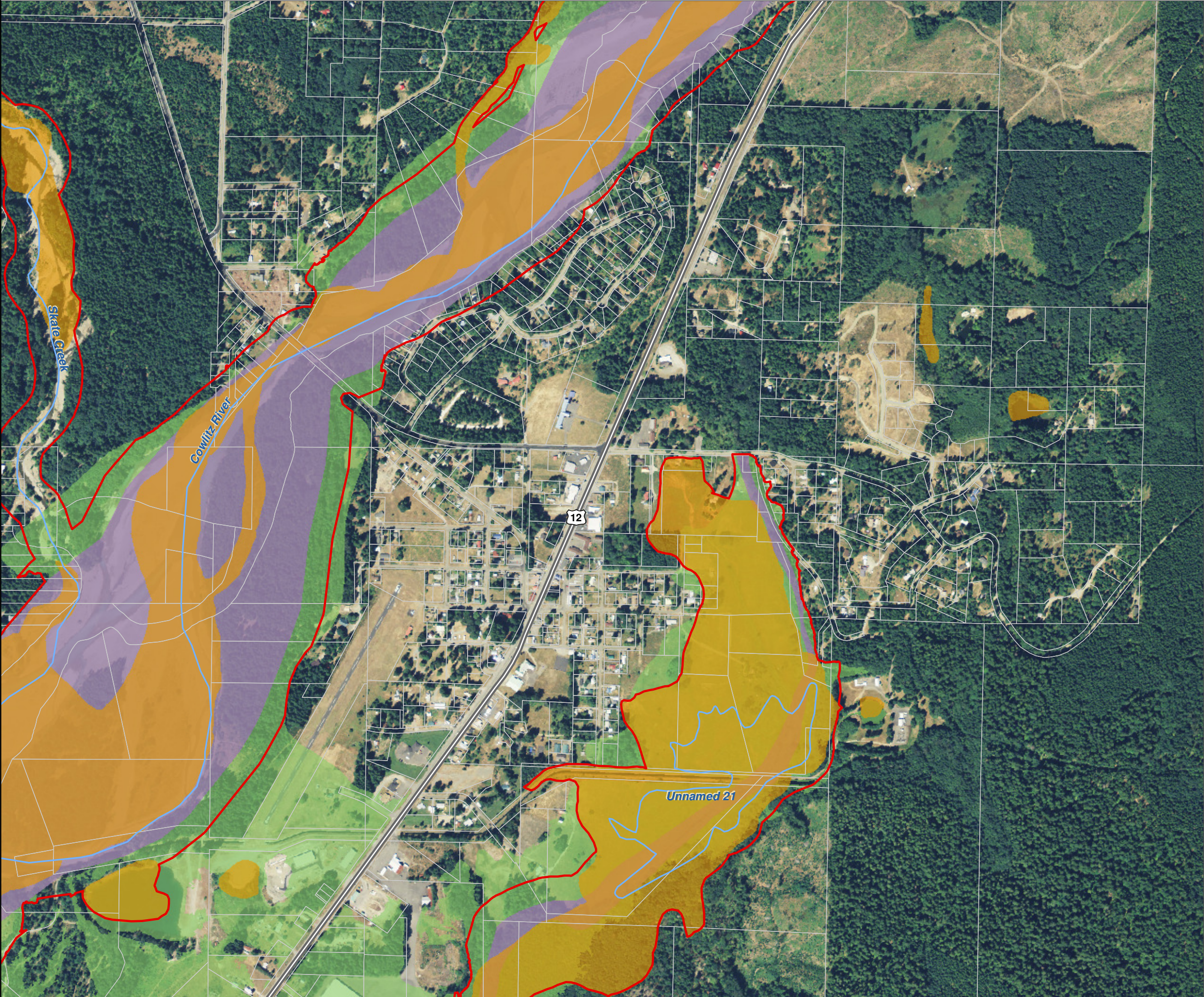
Data: Lewis County, USFWS NWI, FEMA, WA DNR, WSDOT, NRCS NAIP

Shoreline jurisdiction boundaries depicted on this map are approximate. They have not been formally delineated or surveyed and are intended for planning purposes only. Additional site-specific evaluation may be needed to confirm/verify information shown on this map.

Lewis County Coalition



City of Morton City of Winlock



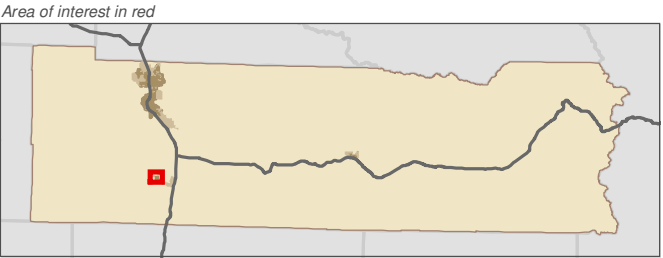
Lewis County, Washington
Shoreline Master Program

**Map 8B -
Floodplains, Floodway, and Wetlands**
Figure: Winlock 1

Date: 6/3/2014

- NWI Wetlands
- SMP Flood Course
- FEMA 100 Year Floodplain
- SMA Rivers & Streams
- SMA Lakes
- Highways
- Parcels
- SMA Jurisdiction
- City
- UGA

0 300 600
Feet
1:9,600



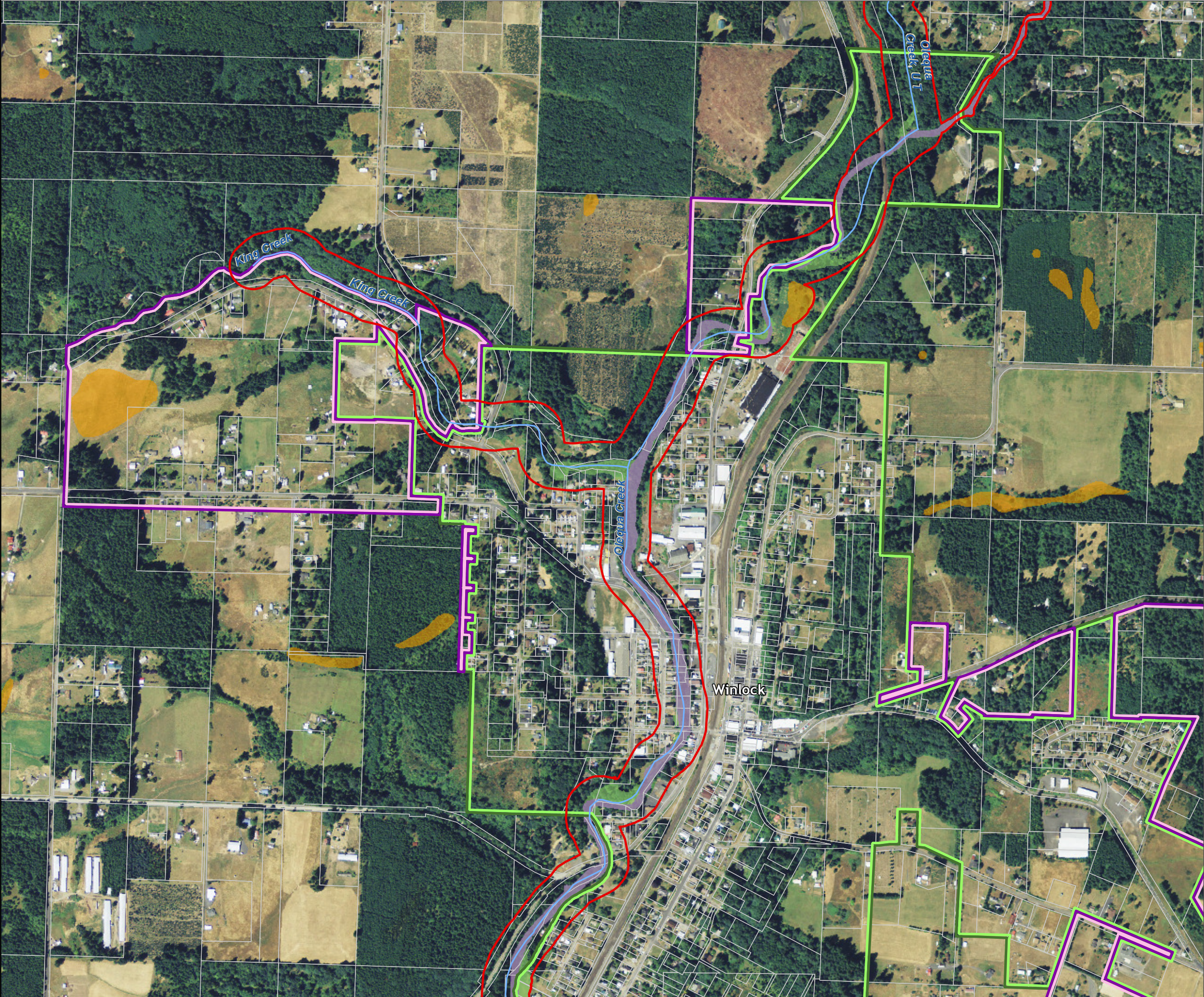
Data: Lewis County, USFWS NWI, FEMA, WA DNR, WSDOT, NRCS NAIP

Shoreline jurisdiction boundaries depicted on this map are approximate. They have not been formally delineated or surveyed and are intended for planning purposes only. Additional site-specific evaluation may be needed to confirm/verify information shown on this map.

Lewis County Coalition













City of Morton City of Winlock

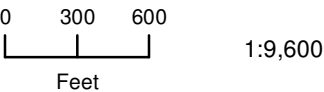


Lewis County, Washington
Shoreline Master Program

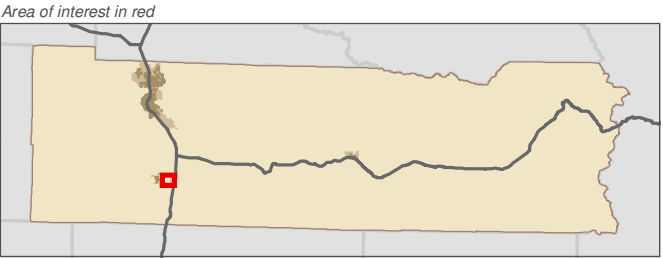
**Map 8B -
Floodplains, Floodway, and Wetlands**
Figure: Winlock 2

Date: 6/3/2014

-  NWI Wetlands
-  SMP Flood Course
-  FEMA 100 Year Floodplain
-  SMA Rivers & Streams
-  SMA Lakes
-  Highways
-  Parcels
-  SMA Jurisdiction
-  City
-  UGA



1:9,600



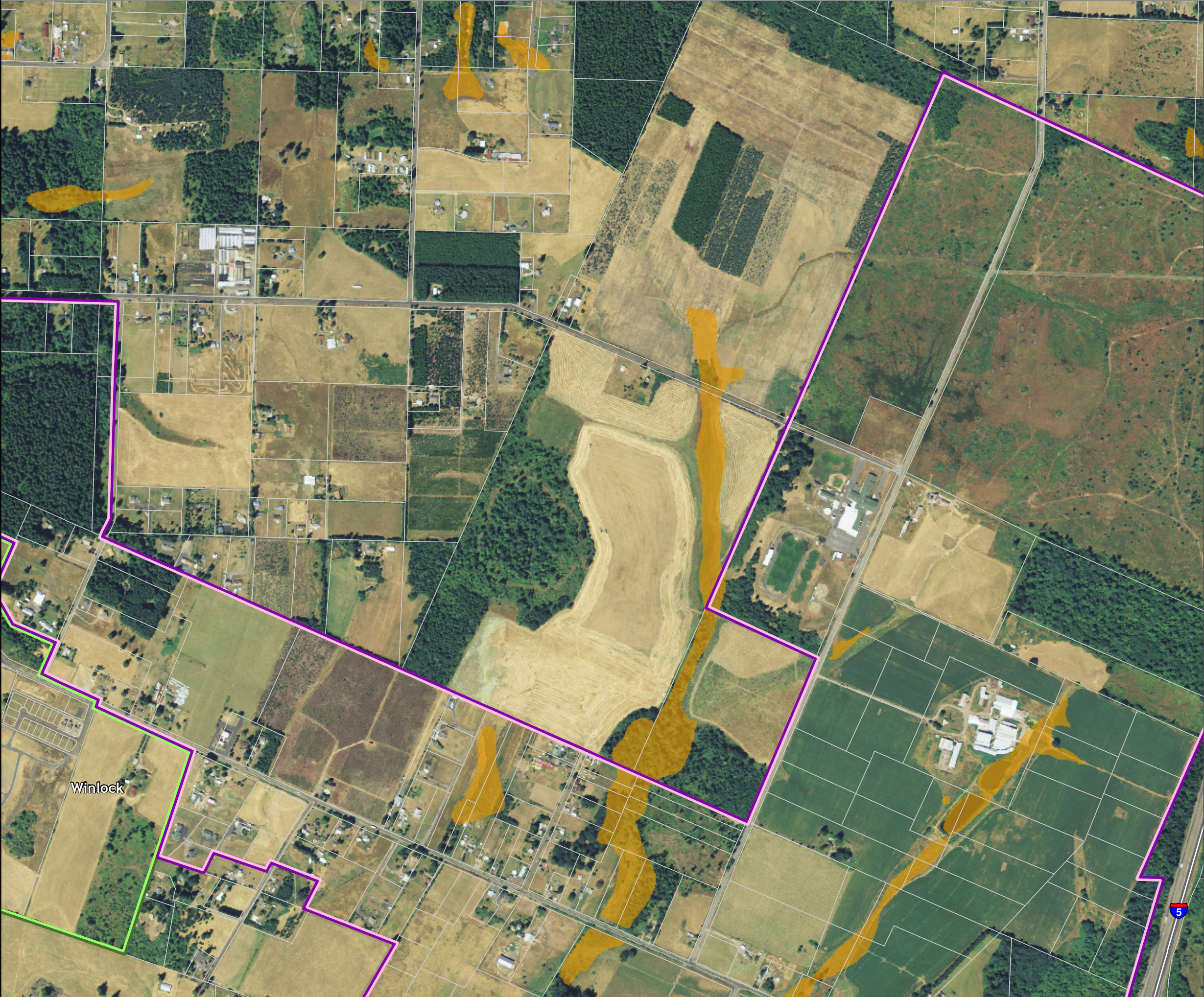
Data: Lewis County, USFWS NWI, FEMA,
WA DNR, WSDOT, NRCS NAIP

Shoreline jurisdiction boundaries depicted on this map are approximate. They have not been formally delineated or surveyed and are intended for planning purposes only. Additional site-specific evaluation may be needed to confirm/verify information shown on this map.

Lewis County Coalition













City of Morton City of Winlock



Lewis County, Washington
Shoreline Master Program

**Map 8B -
Floodplains, Floodway, and Wetlands**
Figure: Winlock 3

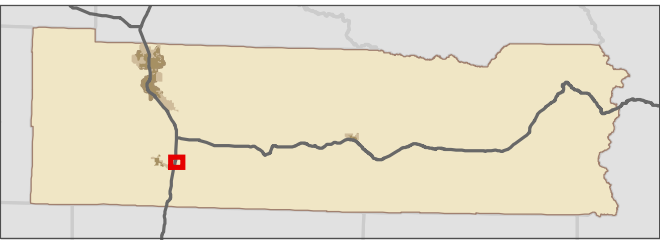
Date: 6/3/2014

-  NWI Wetlands
-  SMP Flood Course
-  FEMA 100 Year Floodplain
-  SMA Rivers & Streams
-  SMA Lakes
-  Highways
-  Parcels
-  SMA Jurisdiction
-  City
-  UGA

0 300 600
Feet
1:9,600



Area of interest in red



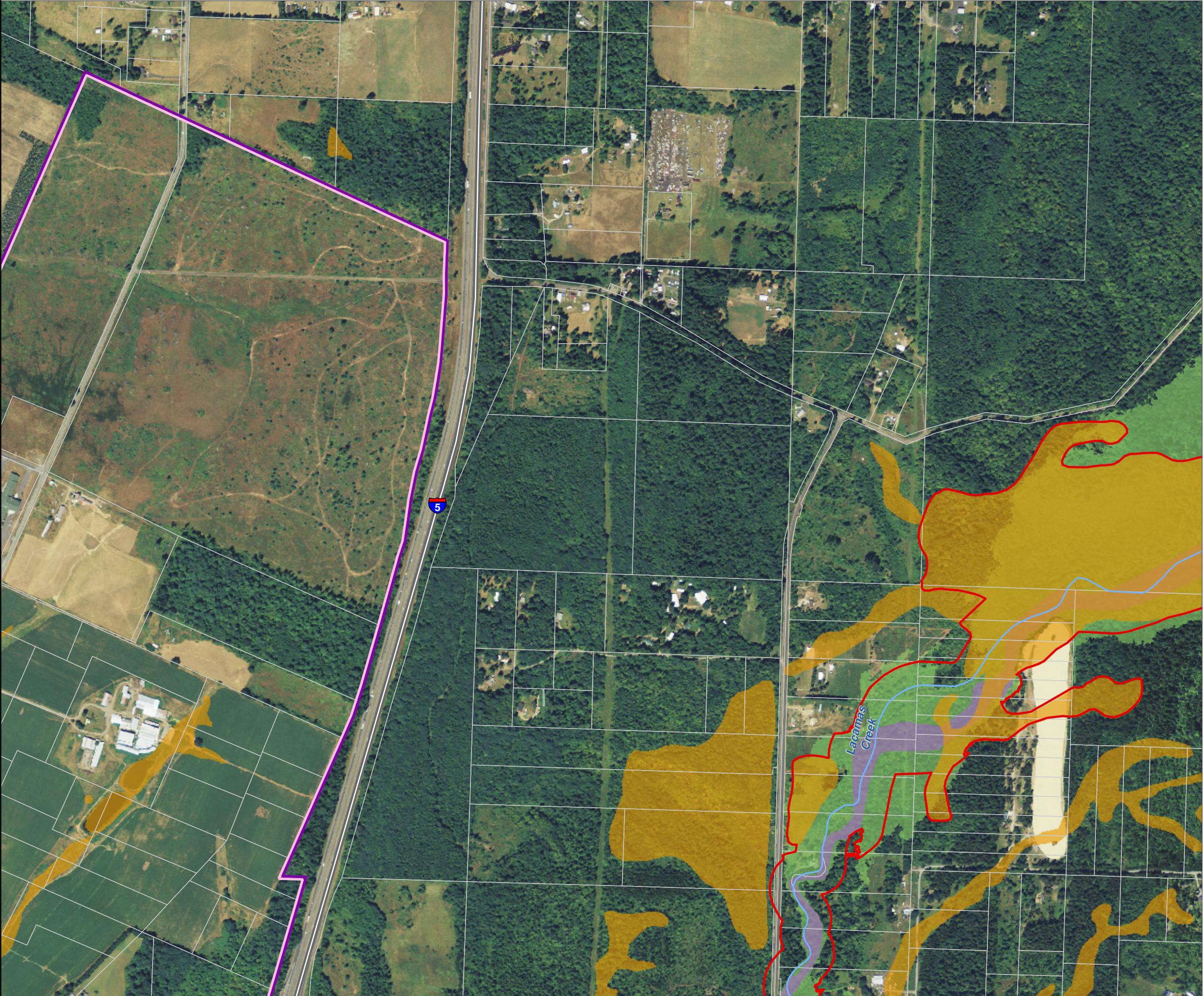
Data: Lewis County, USFWS NWI, FEMA,
WA DNR, WSDOT, NRCS NAIP

Shoreline jurisdiction boundaries depicted on this map are approximate. They have not been formally delineated or surveyed and are intended for planning purposes only. Additional site-specific evaluation may be needed to confirm/verify information shown on this map.

Lewis County Coalition



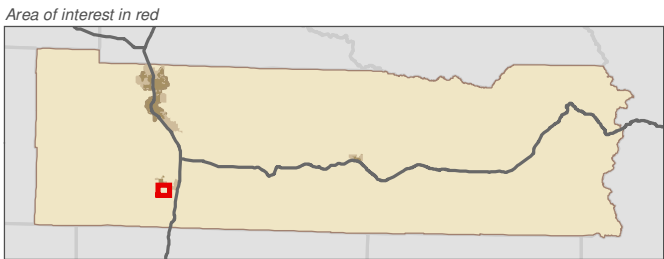
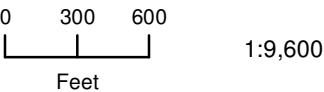
City of Morton City of Winlock



Lewis County, Washington
Shoreline Master Program

**Map 8B -
Floodplains, Floodway, and Wetlands**
Figure: Winlock 4
Date: 6/3/2014

- NWI Wetlands
- SMP Flood Course
- FEMA 100 Year Floodplain
- SMA Rivers & Streams
- SMA Lakes
- Highways
- Parcels
- SMA Jurisdiction
- City
- UGA



Data: Lewis County, USFWS NWI, FEMA,
WA DNR, WSDOT, NRCS NAIP

Shoreline jurisdiction boundaries depicted on this map are approximate. They have not been formally delineated or surveyed and are intended for planning purposes only. Additional site-specific evaluation may be needed to confirm/verify information shown on this map.

Lewis County Coalition



City of Morton City of Winlock

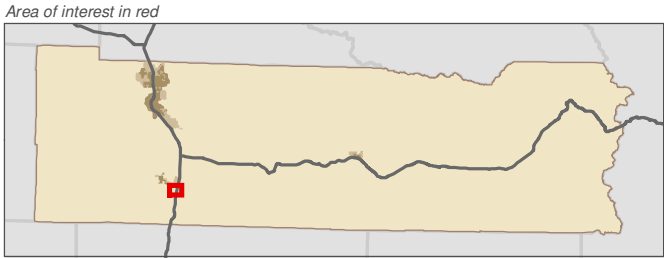



Lewis County, Washington
Shoreline Master Program

**Map 8B -
Floodplains, Floodway, and Wetlands**
Figure: Winlock 5

Date: 6/3/2014

- NWI Wetlands
- SMP Flood Course
- FEMA 100 Year Floodplain
- SMA Rivers & Streams
- SMA Lakes
- Highways
- Parcels
- SMA Jurisdiction
- City
- UGA



Data: Lewis County, USFWS NWI, FEMA,
WA DNR, WSDOT, NRCS NAIP

Shoreline jurisdiction boundaries depicted on this map are approximate. They have not been formally delineated or surveyed and are intended for planning purposes only. Additional site-specific evaluation may be needed to confirm/verify information shown on this map.

Lewis County Coalition



City of Morton City of Winlock

