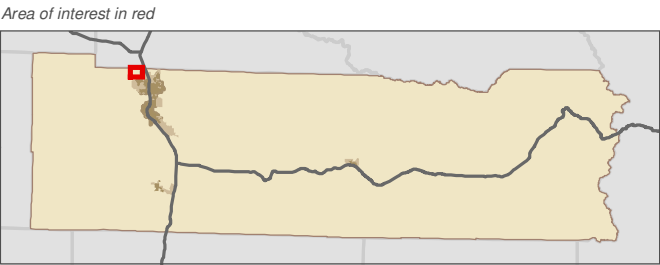


Map 11B - Geologic Hazards
Figure: Centralia 1

Date: 6/3/2014

Geologic Hazards

- Small Lahars (Recurrence Interval < 100 Years - Case 3)
- Moderate Lahars (Recurrence Interval 100-500 Years - Case 2)
- Large Lahars (Recurrence Interval 500-1,000 Years - Case 1)
- Rainier Blast Zone
- SMA Rivers & Streams
- SMA Lakes
- Parcels
- Highways
- SMA Jurisdiction
- City
- UGA

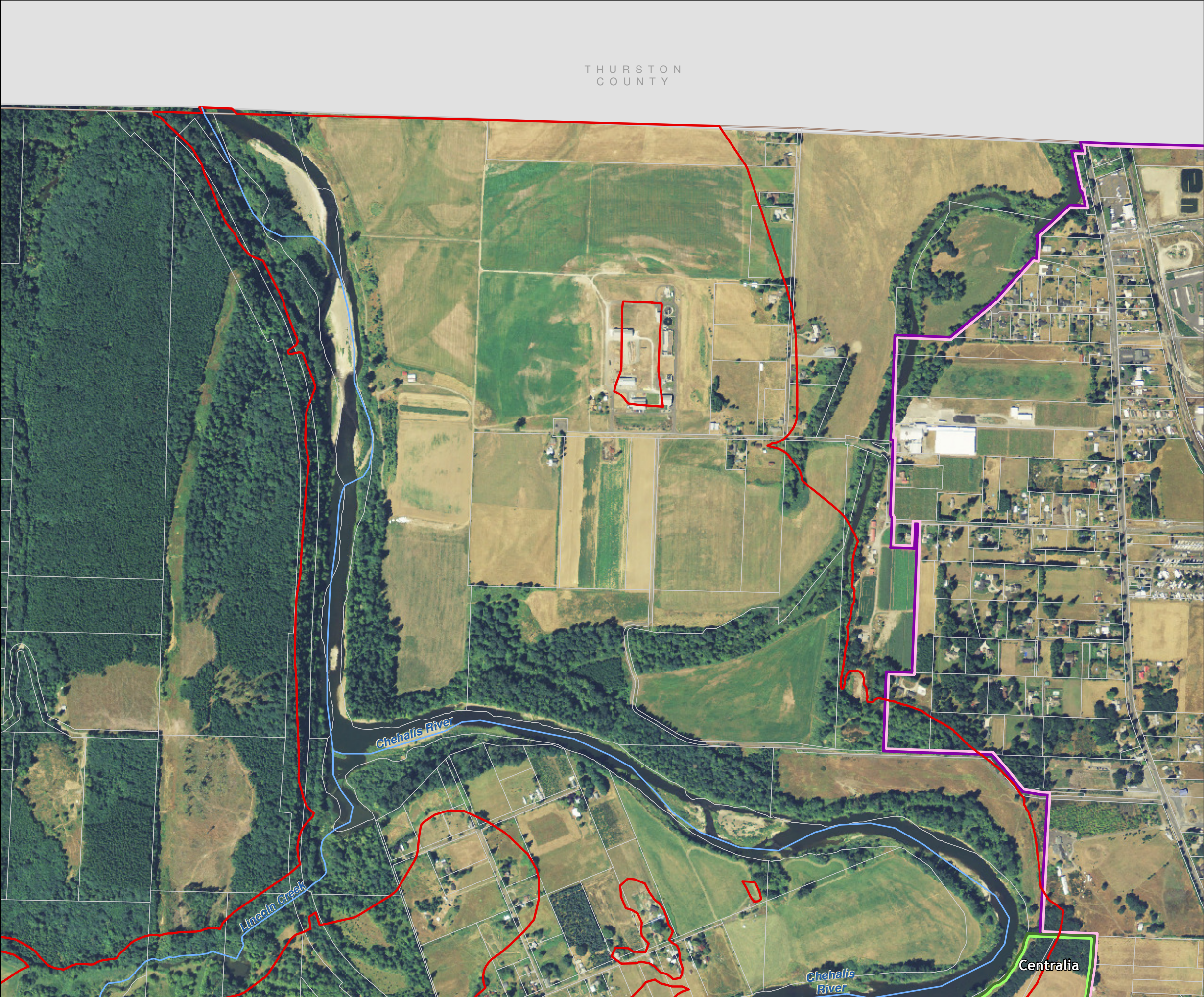


Data: Lewis County, USFWS NWI, FEMA, WA DNR, WSDOT, NRCS NAIP
Shoreline jurisdiction boundaries depicted on this map are approximate. They have not been formally delineated or surveyed and are intended for planning purposes only. Additional site-specific evaluation may be needed to confirm/verify information shown on this map.

Lewis County Coalition



City of Morton City of Winlock



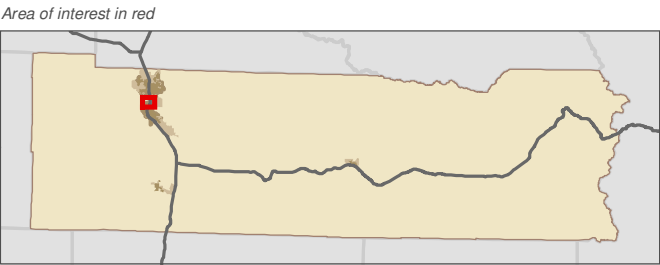
Lewis County, Washington
Shoreline Master Program

Map 11B - Geologic Hazards
Figure: Centralia 10

Date: 6/3/2014

Geologic Hazards

- Small Lahars (Recurrence Interval < 100 Years - Case 3)
- Moderate Lahars (Recurrence Interval 100-500 Years - Case 2)
- Large Lahars (Recurrence Interval 500-1,000 Years - Case 1)
- Rainier Blast Zone
- SMA Rivers & Streams
- SMA Lakes
- Parcels
- Highways
- SMA Jurisdiction
- City
- UGA



Data: Lewis County, USFWS NWI, FEMA, WA DNR, WSDOT, NRCS NAIP
Shoreline jurisdiction boundaries depicted on this map are approximate. They have not been formally delineated or surveyed and are intended for planning purposes only. Additional site-specific evaluation may be needed to confirm/verify information shown on this map.

Lewis County Coalition



City of Morton City of Winlock



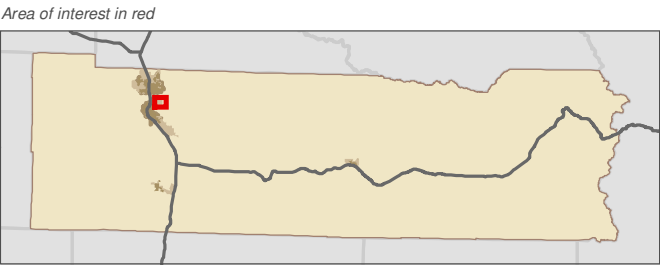
Lewis County, Washington
Shoreline Master Program

Map 11B - Geologic Hazards
Figure: Centralia 11

Date: 6/3/2014

Geologic Hazards

- Small Lahars (Recurrence Interval < 100 Years - Case 3)
- Moderate Lahars (Recurrence Interval 100-500 Years - Case 2)
- Large Lahars (Recurrence Interval 500-1,000 Years - Case 1)
- Rainier Blast Zone
- SMA Rivers & Streams
- SMA Lakes
- Parcels
- Highways
- SMA Jurisdiction
- City
- UGA

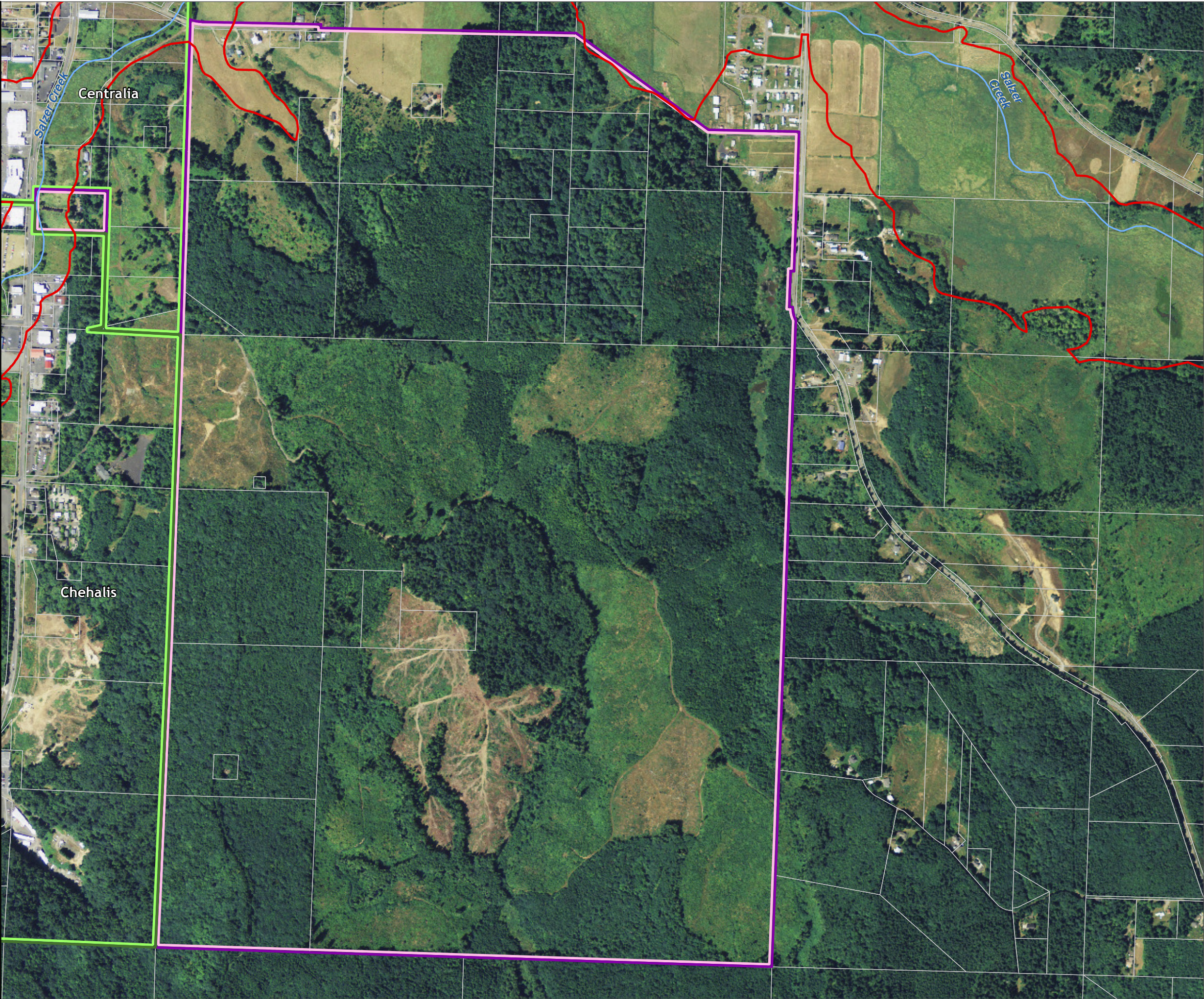


Data: Lewis County, USFWS NWI, FEMA, WA DNR, WSDOT, NRCS NAIP
Shoreline jurisdiction boundaries depicted on this map are approximate. They have not been formally delineated or surveyed and are intended for planning purposes only. Additional site-specific evaluation may be needed to confirm/verify information shown on this map.

Lewis County Coalition



City of Morton City of Winlock

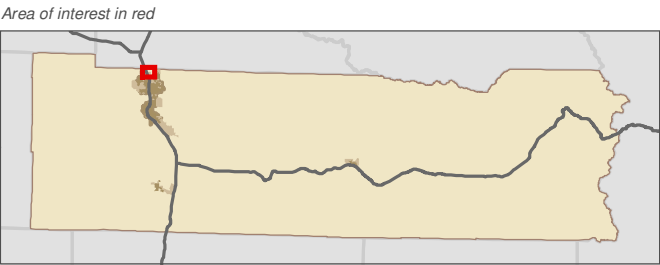


Map 11B - Geologic Hazards
Figure: Centralia 2

Date: 6/3/2014

Geologic Hazards

- Small Lahars (Recurrence Interval < 100 Years - Case 3)
- Moderate Lahars (Recurrence Interval 100-500 Years - Case 2)
- Large Lahars (Recurrence Interval 500-1,000 Years - Case 1)
- Rainier Blast Zone
- SMA Rivers & Streams
- SMA Lakes
- Parcels
- Highways
- SMA Jurisdiction
- City
- UGA

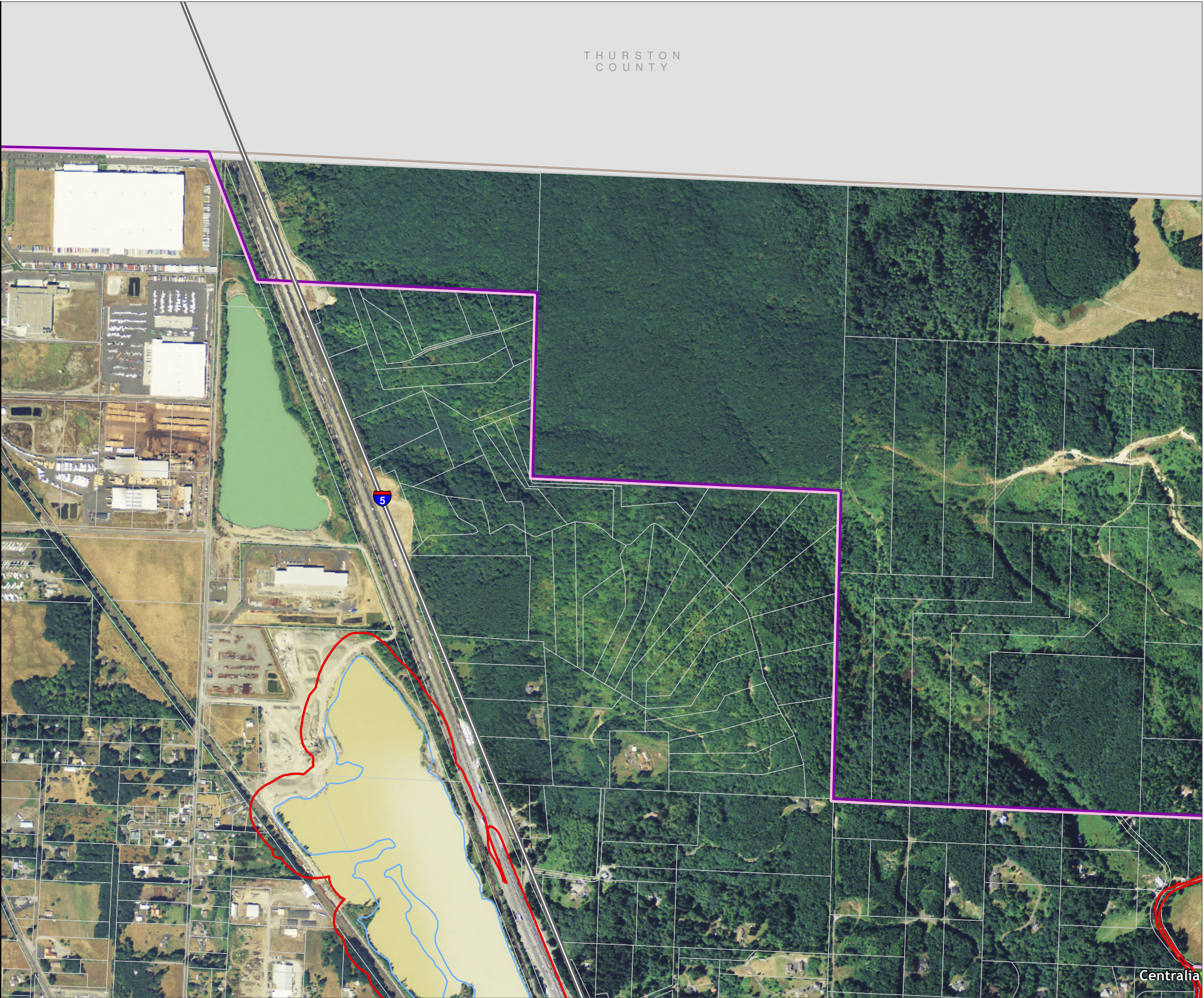


Data: Lewis County, USFWS NWI, FEMA, WA DNR, WSDOT, NRCS NAIP
Shoreline jurisdiction boundaries depicted on this map are approximate. They have not been formally delineated or surveyed and are intended for planning purposes only. Additional site-specific evaluation may be needed to confirm/verify information shown on this map.

Lewis County Coalition



City of Morton City of Winlock

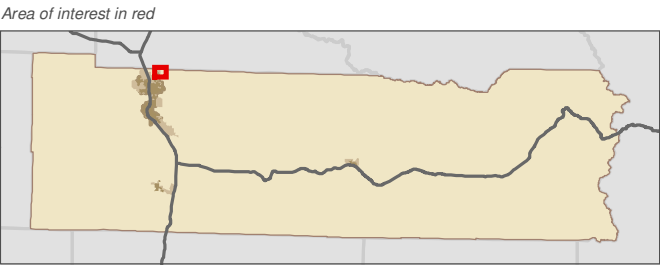


Map 11B - Geologic Hazards
Figure: Centralia 3

Date: 6/3/2014

Geologic Hazards

- Small Lahars (Recurrence Interval < 100 Years - Case 3)
- Moderate Lahars (Recurrence Interval 100-500 Years - Case 2)
- Large Lahars (Recurrence Interval 500-1,000 Years - Case 1)
- Rainier Blast Zone
- SMA Rivers & Streams
- SMA Lakes
- Parcels
- Highways
- SMA Jurisdiction
- City
- UGA



Data: Lewis County, USFWS NWI, FEMA, WA DNR, WSDOT, NRCS NAIP
Shoreline jurisdiction boundaries depicted on this map are approximate. They have not been formally delineated or surveyed and are intended for planning purposes only. Additional site-specific evaluation may be needed to confirm/verify information shown on this map.

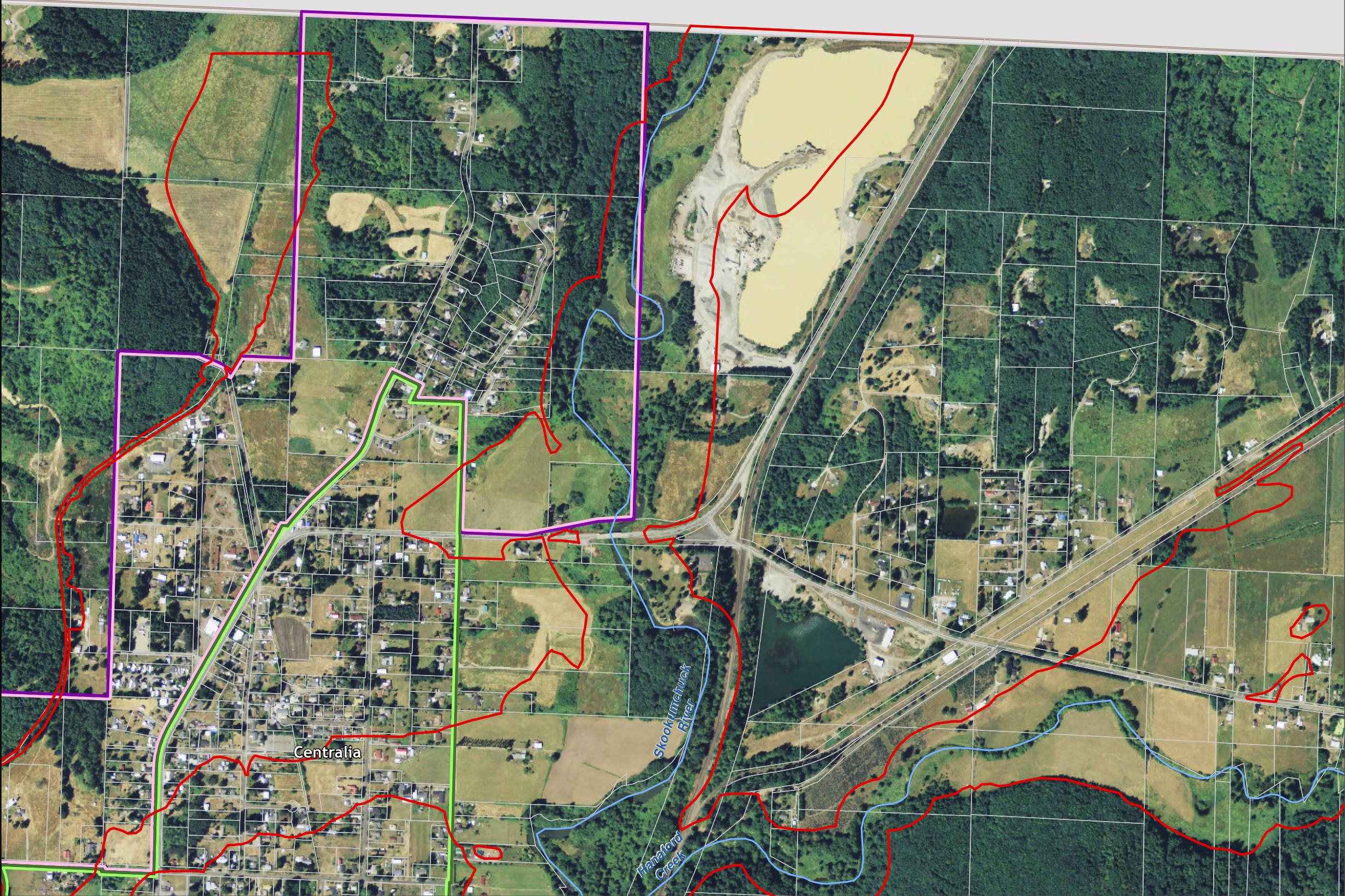
Lewis County Coalition



City of Morton City of Winlock



THURSTON
COUNTY



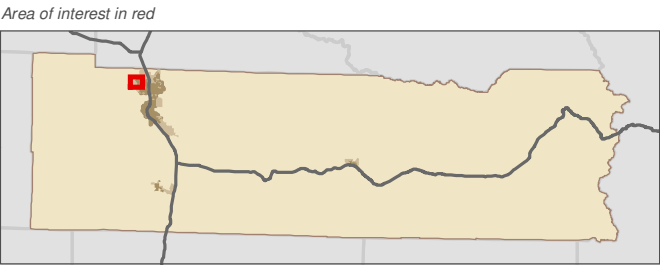
Lewis County, Washington
Shoreline Master Program

Map 11B - Geologic Hazards
Figure: Centralia 4

Date: 6/3/2014

Geologic Hazards

- Small Lahars (Recurrence Interval < 100 Years - Case 3)
- Moderate Lahars (Recurrence Interval 100-500 Years - Case 2)
- Large Lahars (Recurrence Interval 500-1,000 Years - Case 1)
- Rainier Blast Zone
- SMA Rivers & Streams
- SMA Lakes
- Parcels
- Highways
- SMA Jurisdiction
- City
- UGA

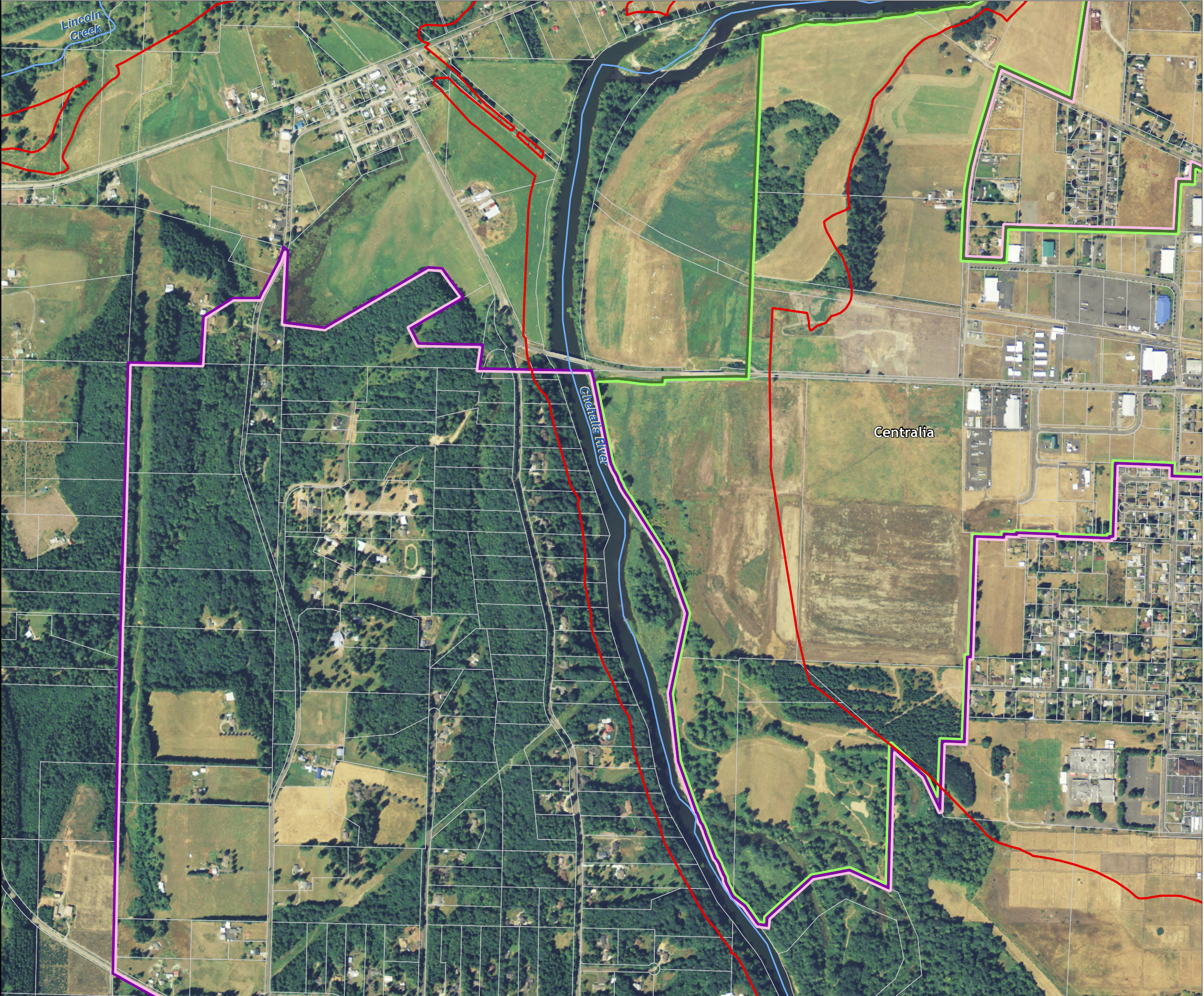


Data: Lewis County, USFWS NWI, FEMA, WA DNR, WSDOT, NRCS NAIP
Shoreline jurisdiction boundaries depicted on this map are approximate. They have not been formally delineated or surveyed and are intended for planning purposes only. Additional site-specific evaluation may be needed to confirm/verify information shown on this map.

Lewis County Coalition



City of Morton City of Winlock



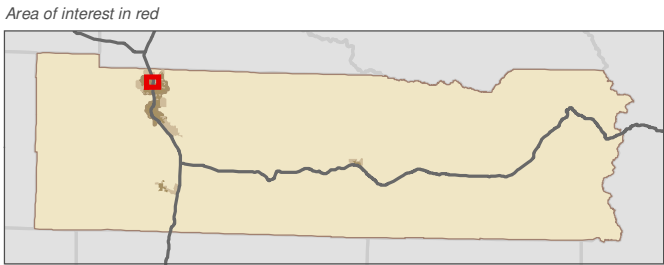
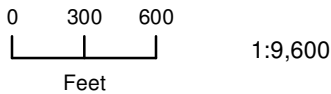
Lewis County, Washington
Shoreline Master Program

Map 11B - Geologic Hazards
Figure: Centralia 5

Date: 6/3/2014

Geologic Hazards

- Small Lahars (Recurrence Interval < 100 Years - Case 3)
- Moderate Lahars (Recurrence Interval 100-500 Years - Case 2)
- Large Lahars (Recurrence Interval 500-1,000 Years - Case 1)
- Rainier Blast Zone
- SMA Rivers & Streams
- SMA Lakes
- Parcels
- Highways
- SMA Jurisdiction
- City
- UGA



Data: Lewis County, USFWS NWI, FEMA, WA DNR, WSDOT, NRCS NAIP
Shoreline jurisdiction boundaries depicted on this map are approximate. They have not been formally delineated or surveyed and are intended for planning purposes only. Additional site-specific evaluation may be needed to confirm/verify information shown on this map.

Lewis County Coalition



City of Morton City of Winlock



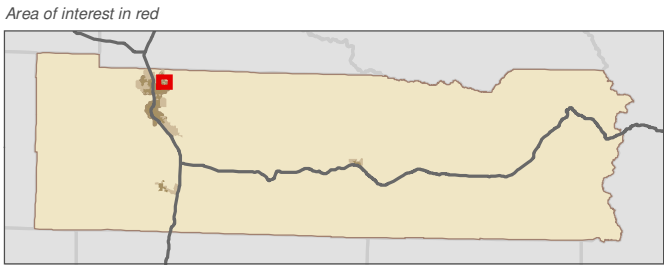
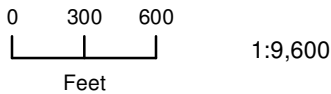
Lewis County, Washington
Shoreline Master Program

Map 11B - Geologic Hazards
Figure: Centralia 6

Date: 6/3/2014

Geologic Hazards

- Small Lahars (Recurrence Interval < 100 Years - Case 3)
- Moderate Lahars (Recurrence Interval 100-500 Years - Case 2)
- Large Lahars (Recurrence Interval 500-1,000 Years - Case 1)
- Rainier Blast Zone
- SMA Rivers & Streams
- SMA Lakes
- Parcels
- Highways
- SMA Jurisdiction
- City
- UGA

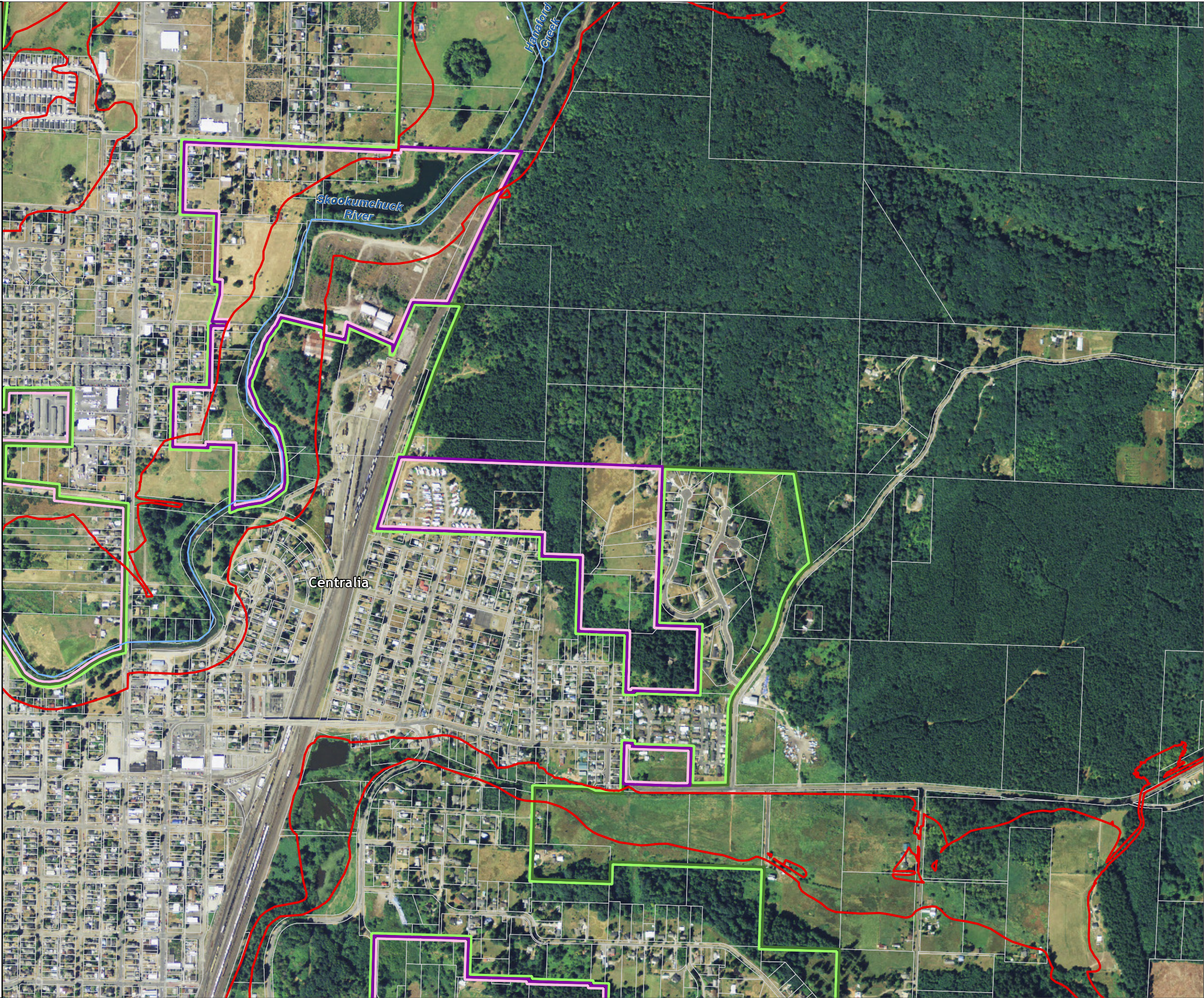


Data: Lewis County, USFWS NWI, FEMA, WA DNR, WSDOT, NRCS NAIP
Shoreline jurisdiction boundaries depicted on this map are approximate. They have not been formally delineated or surveyed and are intended for planning purposes only. Additional site-specific evaluation may be needed to confirm/verify information shown on this map.

Lewis County Coalition



City of Morton City of Winlock



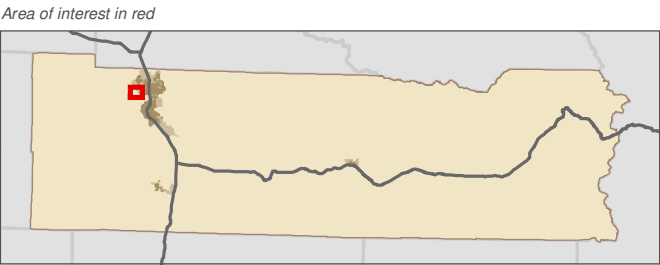
Lewis County, Washington
Shoreline Master Program

Map 11B - Geologic Hazards
Figure: Centralia 7

Date: 6/3/2014

Geologic Hazards

- Small Lahars (Recurrence Interval < 100 Years - Case 3)
- Moderate Lahars (Recurrence Interval 100-500 Years - Case 2)
- Large Lahars (Recurrence Interval 500-1,000 Years - Case 1)
- Rainier Blast Zone
- SMA Rivers & Streams
- SMA Lakes
- Parcels
- Highways
- SMA Jurisdiction
- City
- UGA

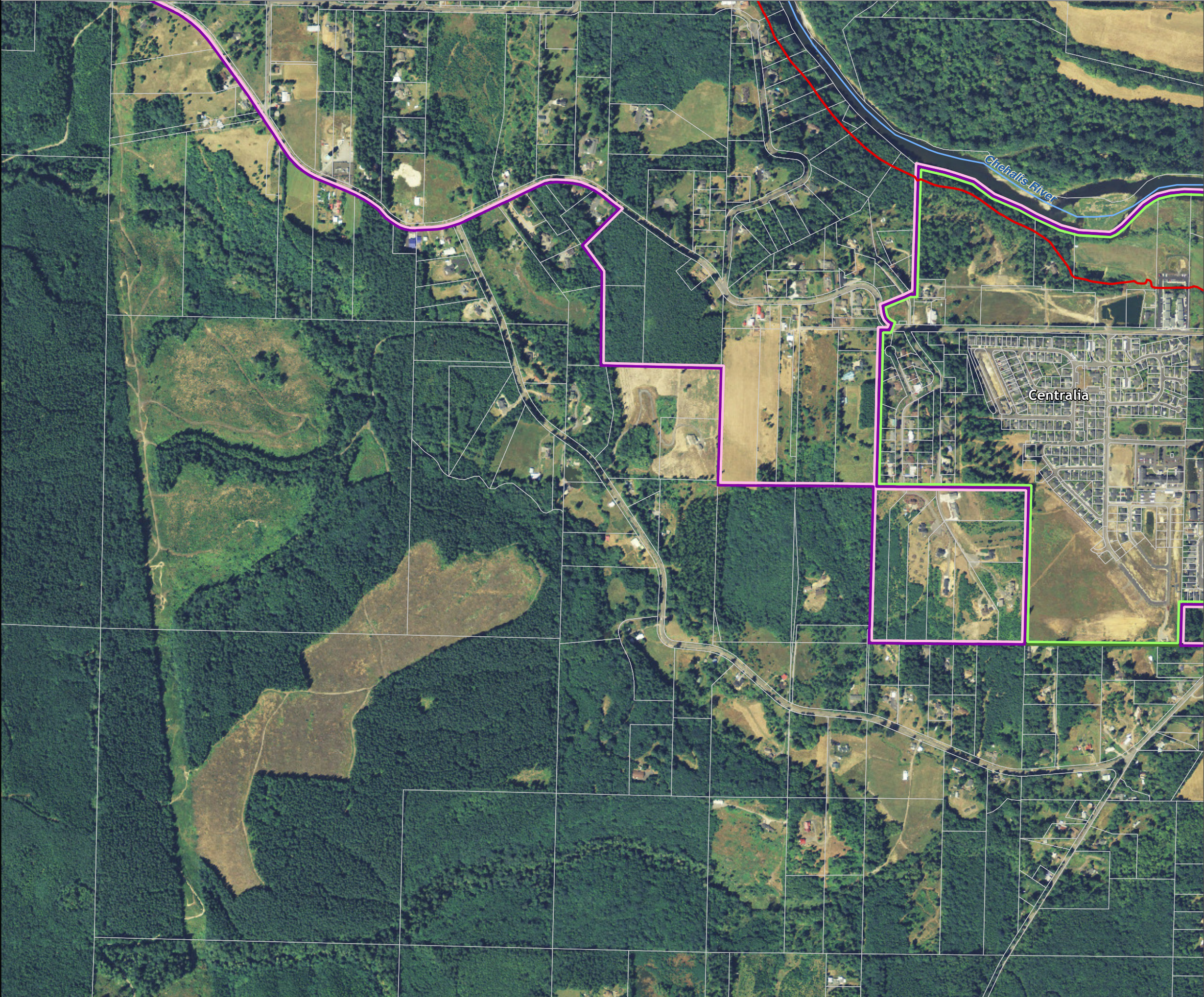


Data: Lewis County, USFWS NWI, FEMA, WA DNR, WSDOT, NRCS NAIP
Shoreline jurisdiction boundaries depicted on this map are approximate. They have not been formally delineated or surveyed and are intended for planning purposes only. Additional site-specific evaluation may be needed to confirm/verify information shown on this map.

Lewis County Coalition



City of Morton City of Winlock



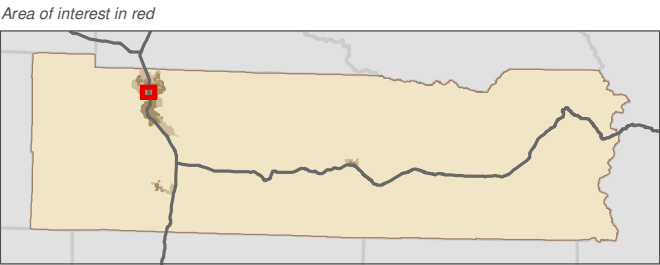
Lewis County, Washington
Shoreline Master Program

Map 11B - Geologic Hazards
Figure: Centralia 8

Date: 6/3/2014

Geologic Hazards

- Small Lahars (Recurrence Interval < 100 Years - Case 3)
- Moderate Lahars (Recurrence Interval 100-500 Years - Case 2)
- Large Lahars (Recurrence Interval 500-1,000 Years - Case 1)
- Rainier Blast Zone
- SMA Rivers & Streams
- SMA Lakes
- Parcels
- Highways
- SMA Jurisdiction
- City
- UGA



Data: Lewis County, USFWS NWI, FEMA, WA DNR, WSDOT, NRCS NAIP
Shoreline jurisdiction boundaries depicted on this map are approximate. They have not been formally delineated or surveyed and are intended for planning purposes only. Additional site-specific evaluation may be needed to confirm/verify information shown on this map.

Lewis County Coalition



City of Morton City of Winlock



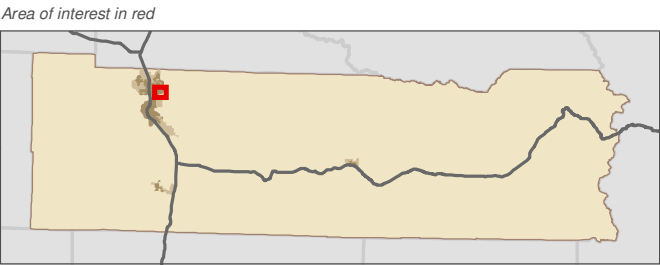
Lewis County, Washington
Shoreline Master Program

Map 11B - Geologic Hazards
Figure: Centralia 9

Date: 6/3/2014

Geologic Hazards

- Small Lahars (Recurrence Interval < 100 Years - Case 3)
- Moderate Lahars (Recurrence Interval 100-500 Years - Case 2)
- Large Lahars (Recurrence Interval 500-1,000 Years - Case 1)
- Rainier Blast Zone
- SMA Rivers & Streams
- SMA Lakes
- Parcels
- Highways
- SMA Jurisdiction
- City
- UGA



Data: Lewis County, USFWS NWI, FEMA, WA DNR, WSDOT, NRCS NAIP
Shoreline jurisdiction boundaries depicted on this map are approximate. They have not been formally delineated or surveyed and are intended for planning purposes only. Additional site-specific evaluation may be needed to confirm/verify information shown on this map.

Lewis County Coalition



City of Morton City of Winlock



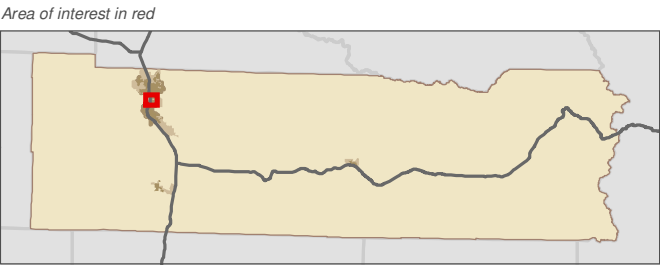
Lewis County, Washington
Shoreline Master Program

Map 11B - Geologic Hazards
Figure: Chehalis 1

Date: 6/3/2014

Geologic Hazards

- Small Lahars (Recurrence Interval < 100 Years - Case 3)
- Moderate Lahars (Recurrence Interval 100-500 Years - Case 2)
- Large Lahars (Recurrence Interval 500-1,000 Years - Case 1)
- Rainier Blast Zone
- SMA Rivers & Streams
- SMA Lakes
- Parcels
- Highways
- SMA Jurisdiction
- City
- UGA



Data: Lewis County, USFWS NWI, FEMA, WA DNR, WSDOT, NRCS NAIP
Shoreline jurisdiction boundaries depicted on this map are approximate. They have not been formally delineated or surveyed and are intended for planning purposes only. Additional site-specific evaluation may be needed to confirm/verify information shown on this map.

Lewis County Coalition



City of Morton City of Winlock



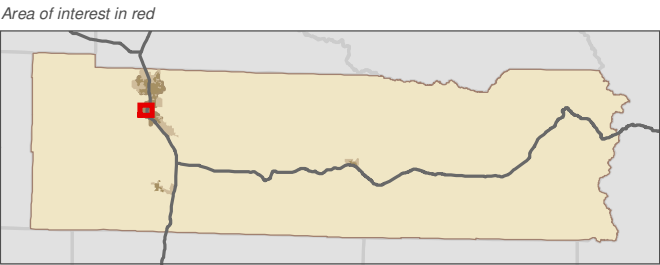
Lewis County, Washington
Shoreline Master Program

Map 11B - Geologic Hazards
Figure: Chehalis 2

Date: 6/3/2014

Geologic Hazards

- Small Lahars (Recurrence Interval < 100 Years - Case 3)
- Moderate Lahars (Recurrence Interval 100-500 Years - Case 2)
- Large Lahars (Recurrence Interval 500-1,000 Years - Case 1)
- Rainier Blast Zone
- SMA Rivers & Streams
- SMA Lakes
- Parcels
- Highways
- SMA Jurisdiction
- City
- UGA



Data: Lewis County, USFWS NWI, FEMA, WA DNR, WSDOT, NRCS NAIP
Shoreline jurisdiction boundaries depicted on this map are approximate. They have not been formally delineated or surveyed and are intended for planning purposes only. Additional site-specific evaluation may be needed to confirm/verify information shown on this map.

Lewis County Coalition



City of Morton City of Winlock



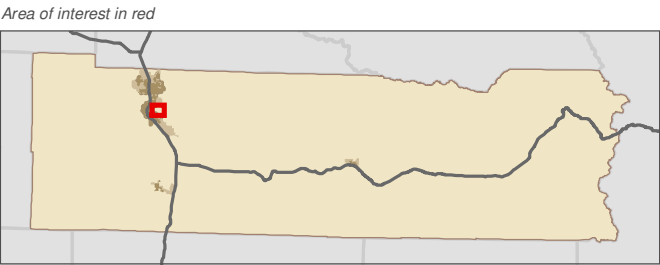
Lewis County, Washington
Shoreline Master Program

Map 11B - Geologic Hazards
Figure: Chehalis 3

Date: 6/3/2014

Geologic Hazards

- Small Lahars (Recurrence Interval < 100 Years - Case 3)
- Moderate Lahars (Recurrence Interval 100-500 Years - Case 2)
- Large Lahars (Recurrence Interval 500-1,000 Years - Case 1)
- Rainier Blast Zone
- SMA Rivers & Streams
- SMA Lakes
- Parcels
- Highways
- SMA Jurisdiction
- City
- UGA

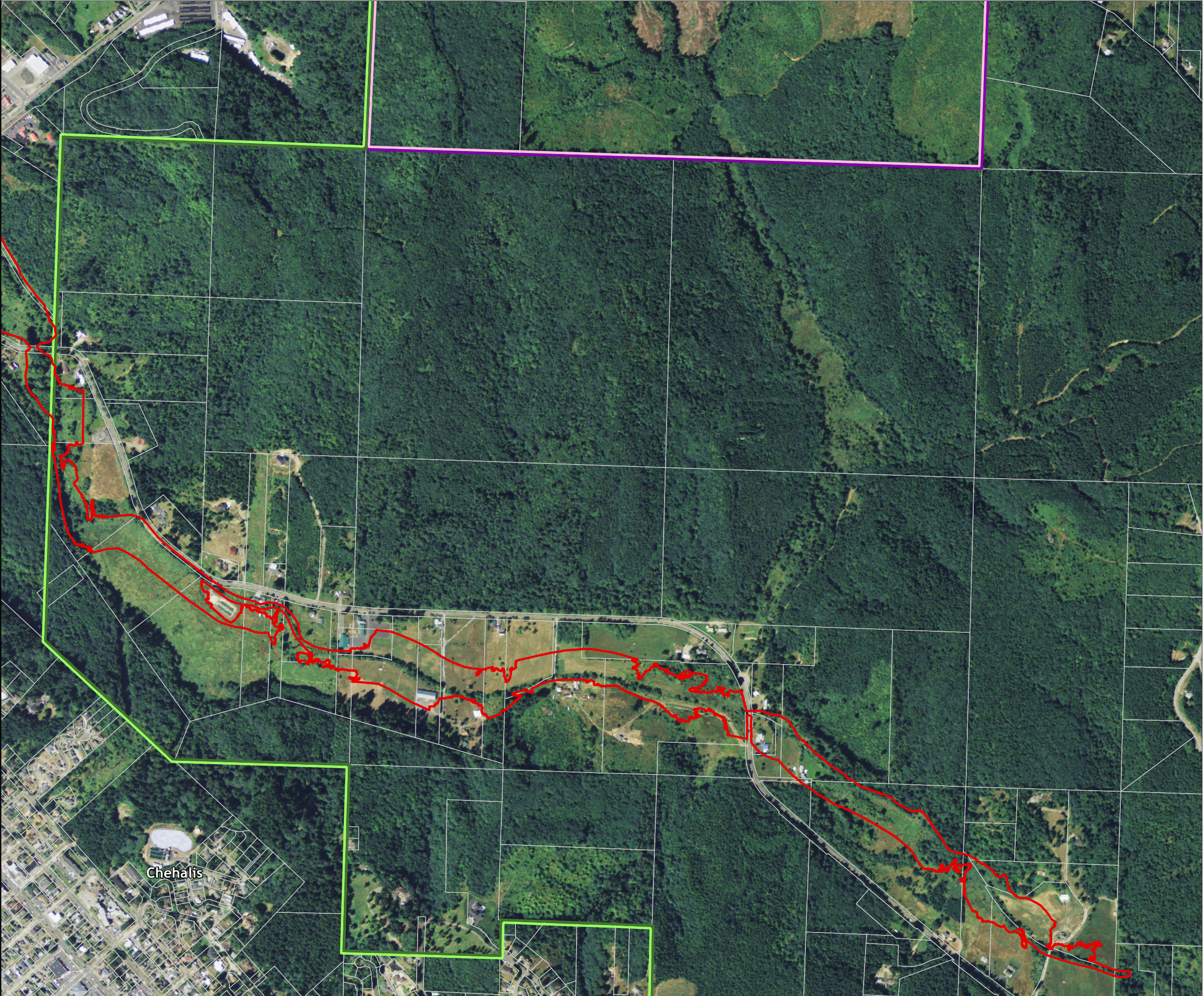


Data: Lewis County, USFWS NWI, FEMA, WA DNR, WSDOT, NRCS NAIP
Shoreline jurisdiction boundaries depicted on this map are approximate. They have not been formally delineated or surveyed and are intended for planning purposes only. Additional site-specific evaluation may be needed to confirm/verify information shown on this map.

Lewis County Coalition



City of Morton City of Winlock



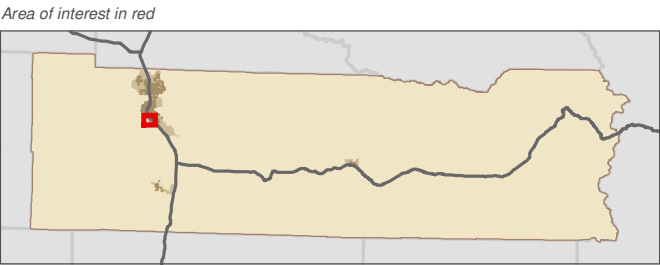
Lewis County, Washington
Shoreline Master Program

Map 11B - Geologic Hazards
Figure: Chehalis 4

Date: 6/3/2014

Geologic Hazards

- Small Lahars (Recurrence Interval < 100 Years - Case 3)
- Moderate Lahars (Recurrence Interval 100-500 Years - Case 2)
- Large Lahars (Recurrence Interval 500-1,000 Years - Case 1)
- Rainier Blast Zone
- SMA Rivers & Streams
- SMA Lakes
- Parcels
- Highways
- SMA Jurisdiction
- City
- UGA



Data: Lewis County, USFWS NWI, FEMA, WA DNR, WSDOT, NRCS NAIP
Shoreline jurisdiction boundaries depicted on this map are approximate. They have not been formally delineated or surveyed and are intended for planning purposes only. Additional site-specific evaluation may be needed to confirm/verify information shown on this map.

Lewis County Coalition



City of Morton City of Winlock

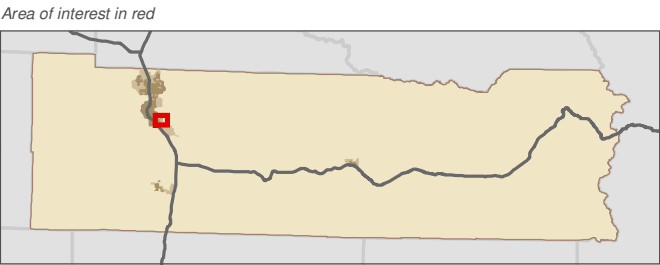


Map 11B - Geologic Hazards
Figure: Chehalis 5

Date: 6/3/2014

Geologic Hazards

- Small Lahars (Recurrence Interval < 100 Years - Case 3)
- Moderate Lahars (Recurrence Interval 100-500 Years - Case 2)
- Large Lahars (Recurrence Interval 500-1,000 Years - Case 1)
- Rainier Blast Zone
- SMA Rivers & Streams
- SMA Lakes
- Parcels
- Highways
- SMA Jurisdiction
- City
- UGA

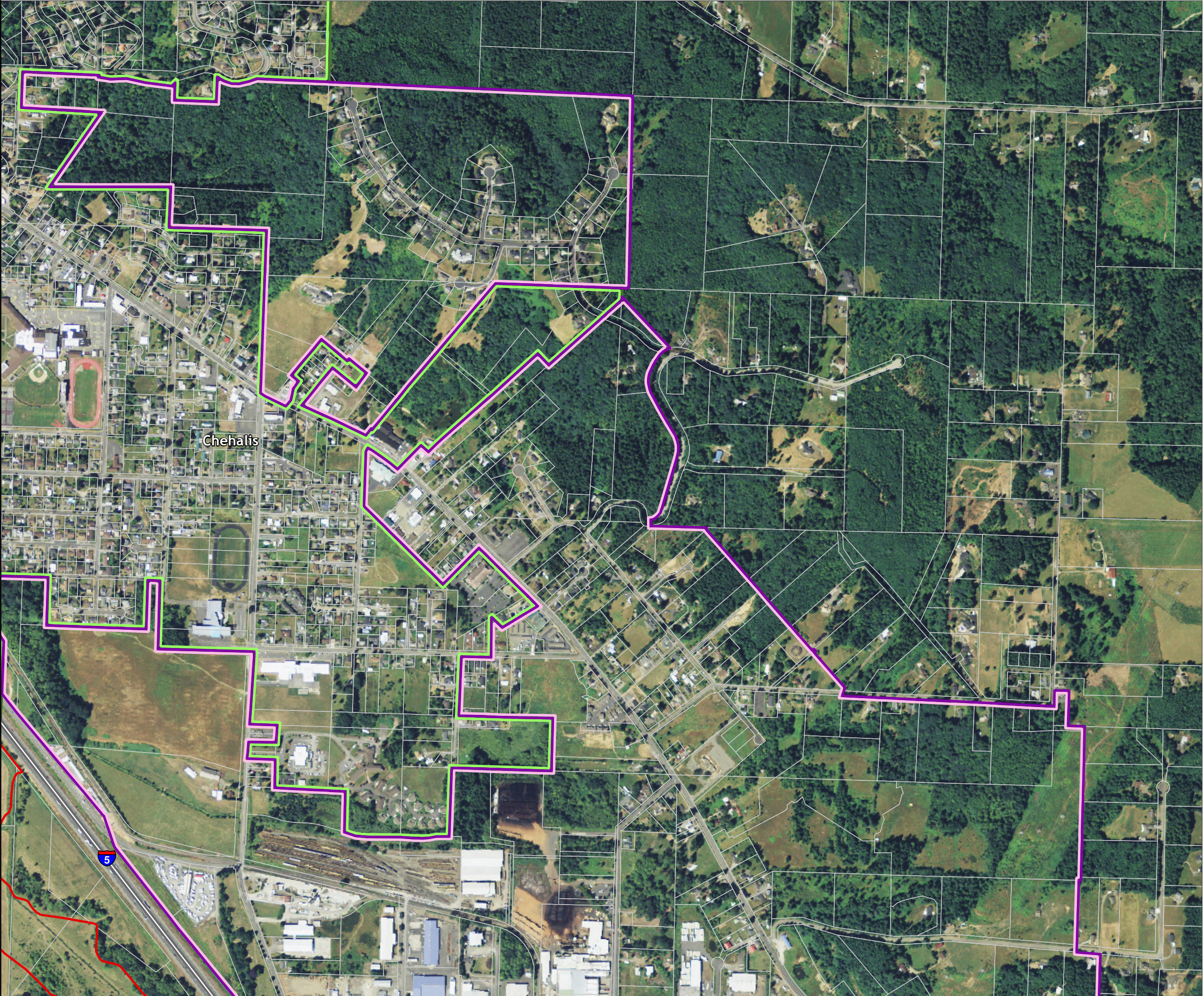


Data: Lewis County, USFWS NWI, FEMA, WA DNR, WSDOT, NRCS NAIP
Shoreline jurisdiction boundaries depicted on this map are approximate. They have not been formally delineated or surveyed and are intended for planning purposes only. Additional site-specific evaluation may be needed to confirm/verify information shown on this map.

Lewis County Coalition



City of Morton City of Winlock



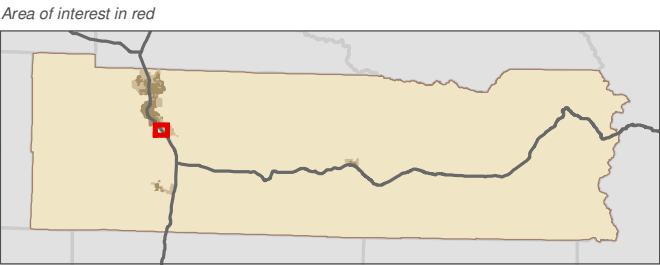
Lewis County, Washington
Shoreline Master Program

Map 11B - Geologic Hazards
Figure: Chehalis 6

Date: 6/3/2014

Geologic Hazards

- Small Lahars (Recurrence Interval < 100 Years - Case 3)
- Moderate Lahars (Recurrence Interval 100-500 Years - Case 2)
- Large Lahars (Recurrence Interval 500-1,000 Years - Case 1)
- Rainier Blast Zone
- SMA Rivers & Streams
- SMA Lakes
- Parcels
- Highways
- SMA Jurisdiction
- City
- UGA

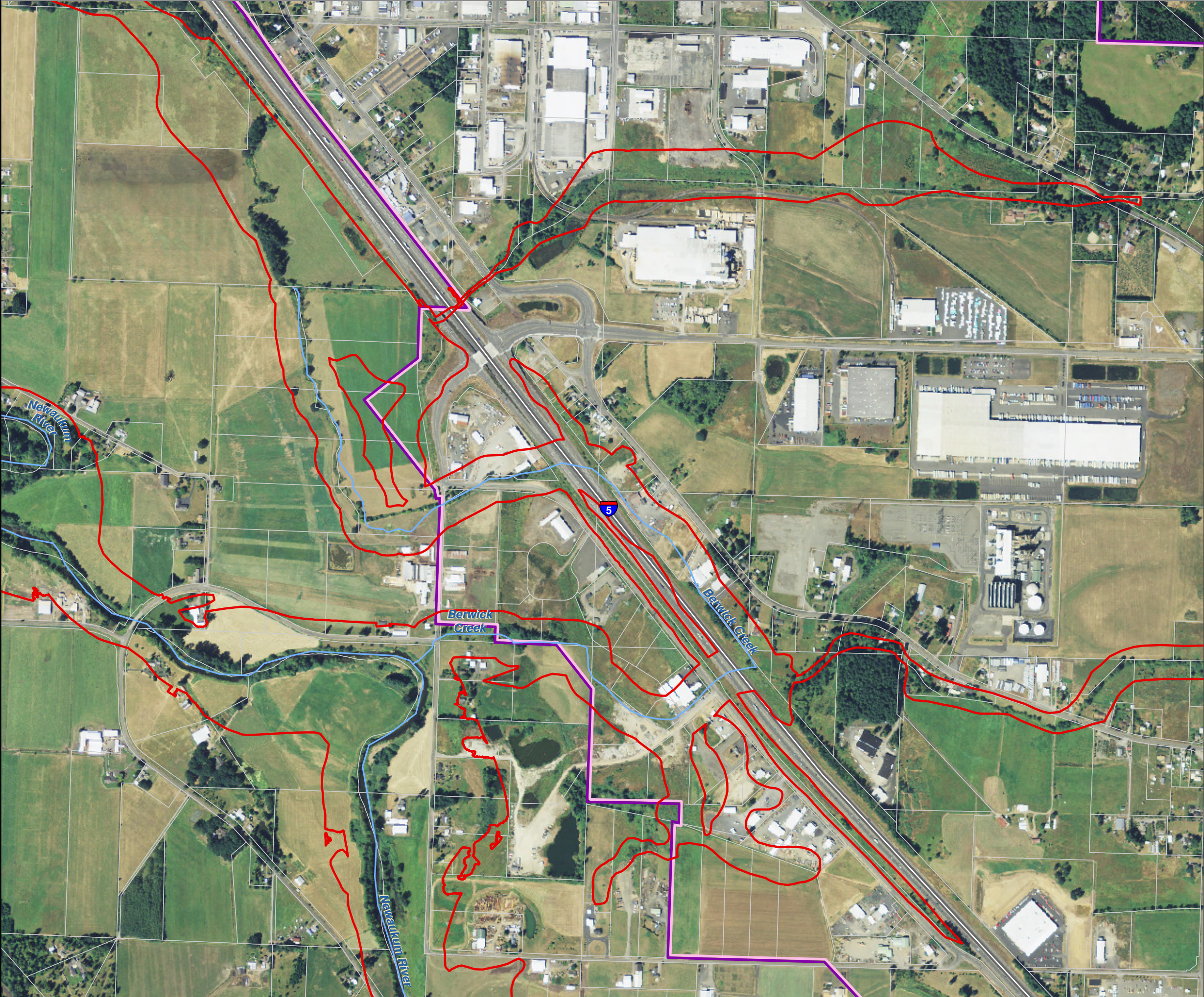


Data: Lewis County, USFWS NWI, FEMA, WA DNR, WSDOT, NRCS NAIP
Shoreline jurisdiction boundaries depicted on this map are approximate. They have not been formally delineated or surveyed and are intended for planning purposes only. Additional site-specific evaluation may be needed to confirm/verify information shown on this map.

Lewis County Coalition



City of Morton City of Winlock



Lewis County, Washington
Shoreline Master Program

Map 11B - Geologic Hazards
Figure: Chehalis 7

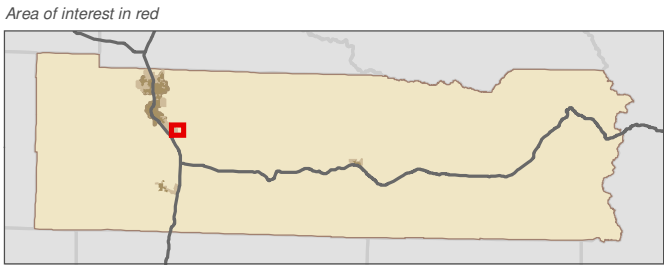
Date: 6/3/2014

Geologic Hazards

- Small Lahars (Recurrence Interval < 100 Years - Case 3)
- Moderate Lahars (Recurrence Interval 100-500 Years - Case 2)
- Large Lahars (Recurrence Interval 500-1,000 Years - Case 1)
- Rainier Blast Zone
- SMA Rivers & Streams
- SMA Lakes
- Parcels
- Highways
- SMA Jurisdiction
- City
- UGA



1:9,600

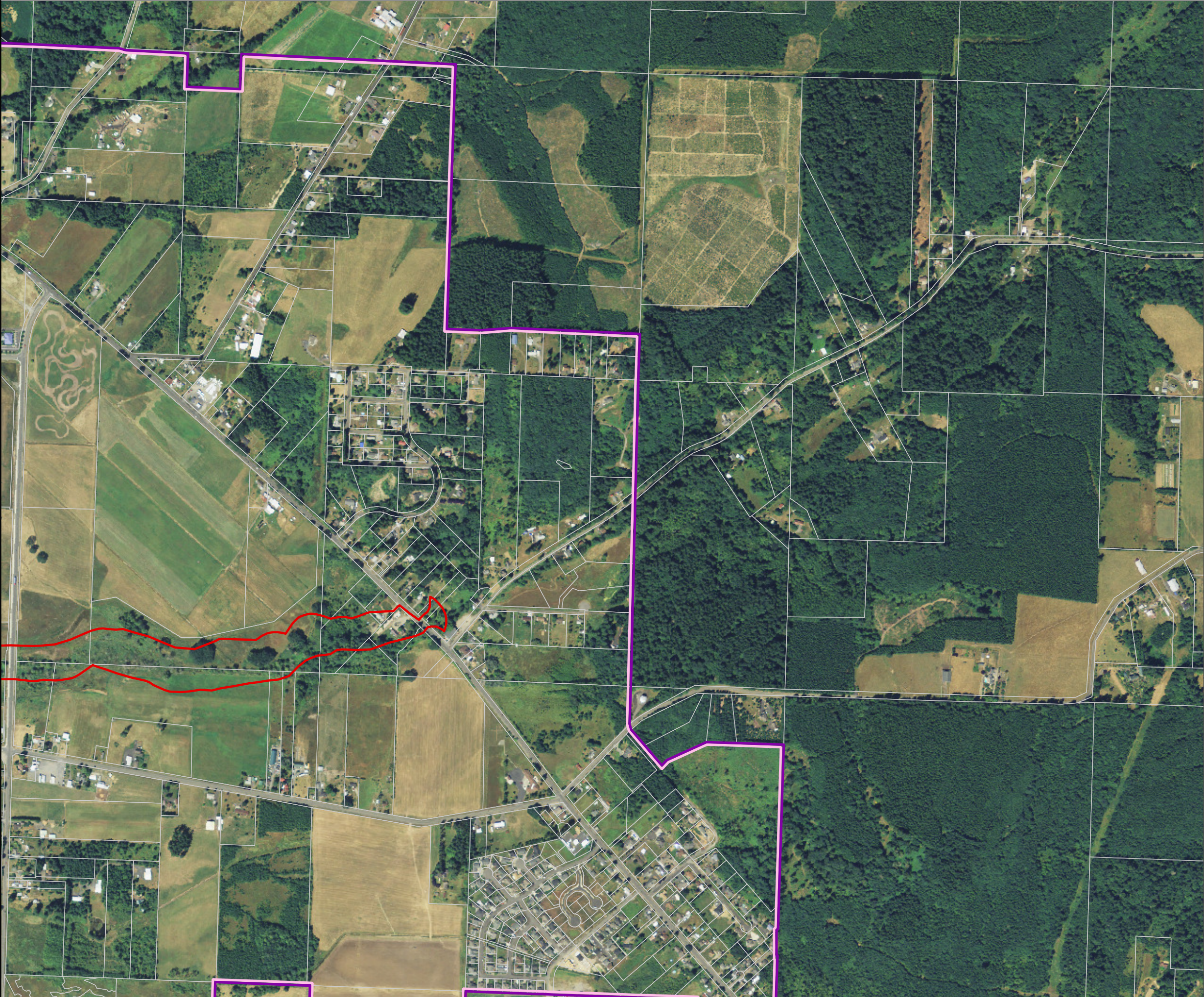


Data: Lewis County, USFWS NWI, FEMA, WA DNR, WSDOT, NRCS NAIP
Shoreline jurisdiction boundaries depicted on this map are approximate. They have not been formally delineated or surveyed and are intended for planning purposes only. Additional site-specific evaluation may be needed to confirm/verify information shown on this map.

Lewis County Coalition



City of Morton City of Winlock



Lewis County, Washington
Shoreline Master Program

Map 11B - Geologic Hazards
Figure: Chehalis 8

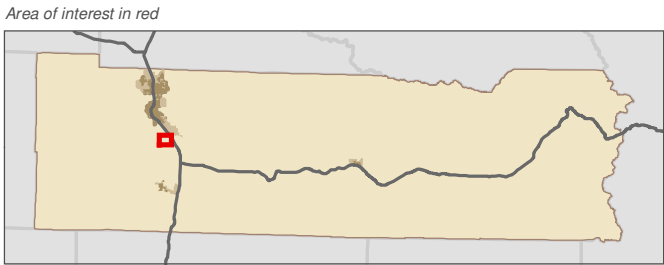
Date: 6/3/2014

Geologic Hazards

- Small Lahars (Recurrence Interval < 100 Years - Case 3)
- Moderate Lahars (Recurrence Interval 100-500 Years - Case 2)
- Large Lahars (Recurrence Interval 500-1,000 Years - Case 1)
- Rainier Blast Zone
- SMA Rivers & Streams
- SMA Lakes
- Parcels
- Highways
- SMA Jurisdiction
- City
- UGA



1:9,600

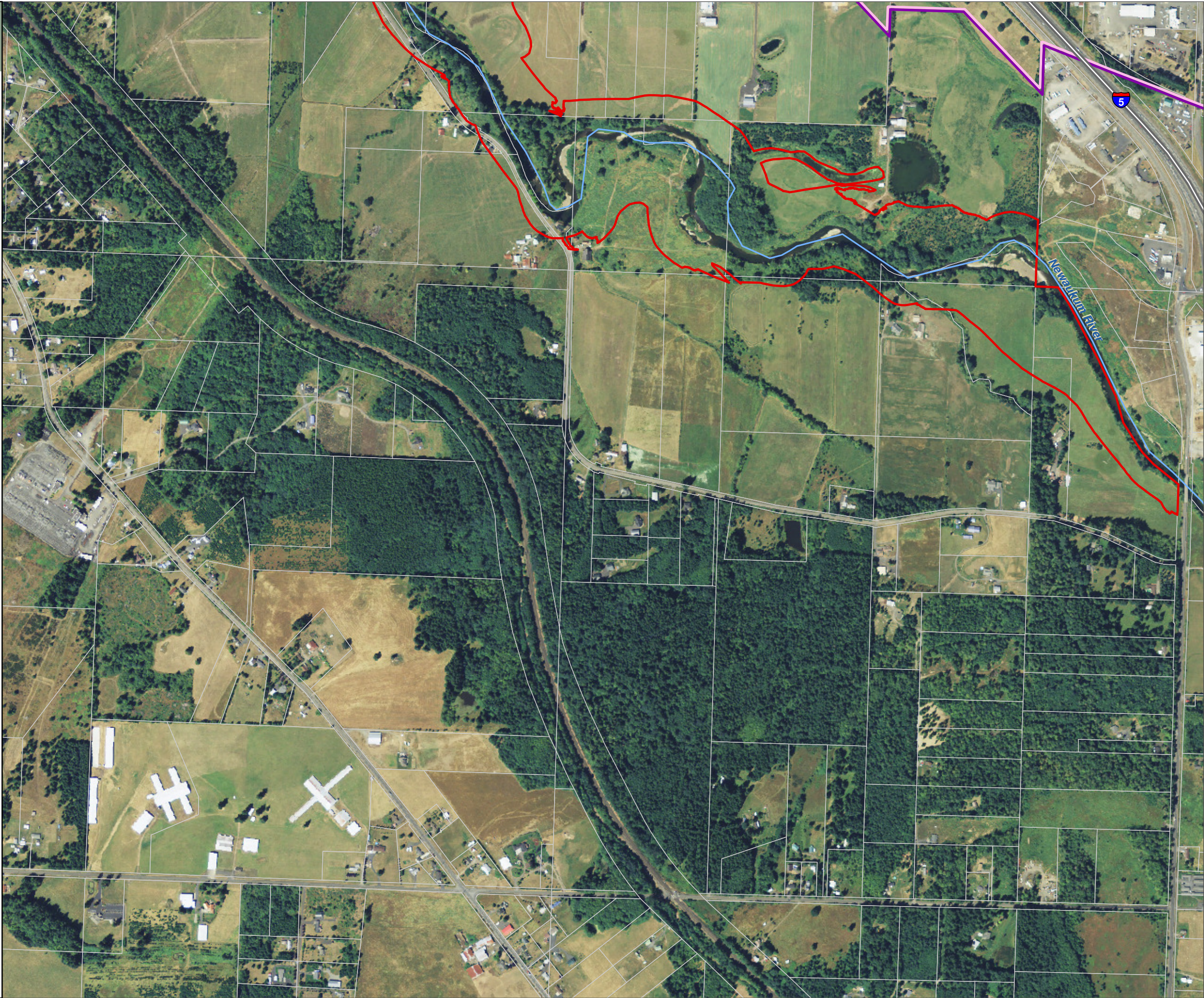


Data: Lewis County, USFWS NWI, FEMA, WA DNR, WSDOT, NRCS NAIP
Shoreline jurisdiction boundaries depicted on this map are approximate. They have not been formally delineated or surveyed and are intended for planning purposes only. Additional site-specific evaluation may be needed to confirm/verify information shown on this map.

Lewis County Coalition



City of Morton City of Winlock



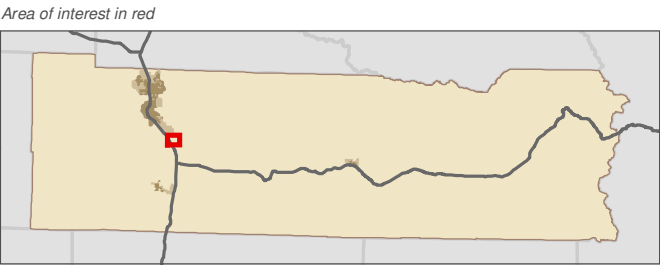
Lewis County, Washington
Shoreline Master Program

Map 11B - Geologic Hazards
Figure: Chehalis 9

Date: 6/3/2014

Geologic Hazards

- Small Lahars (Recurrence Interval < 100 Years - Case 3)
- Moderate Lahars (Recurrence Interval 100-500 Years - Case 2)
- Large Lahars (Recurrence Interval 500-1,000 Years - Case 1)
- Rainier Blast Zone
- SMA Rivers & Streams
- SMA Lakes
- Parcels
- Highways
- SMA Jurisdiction
- City
- UGA

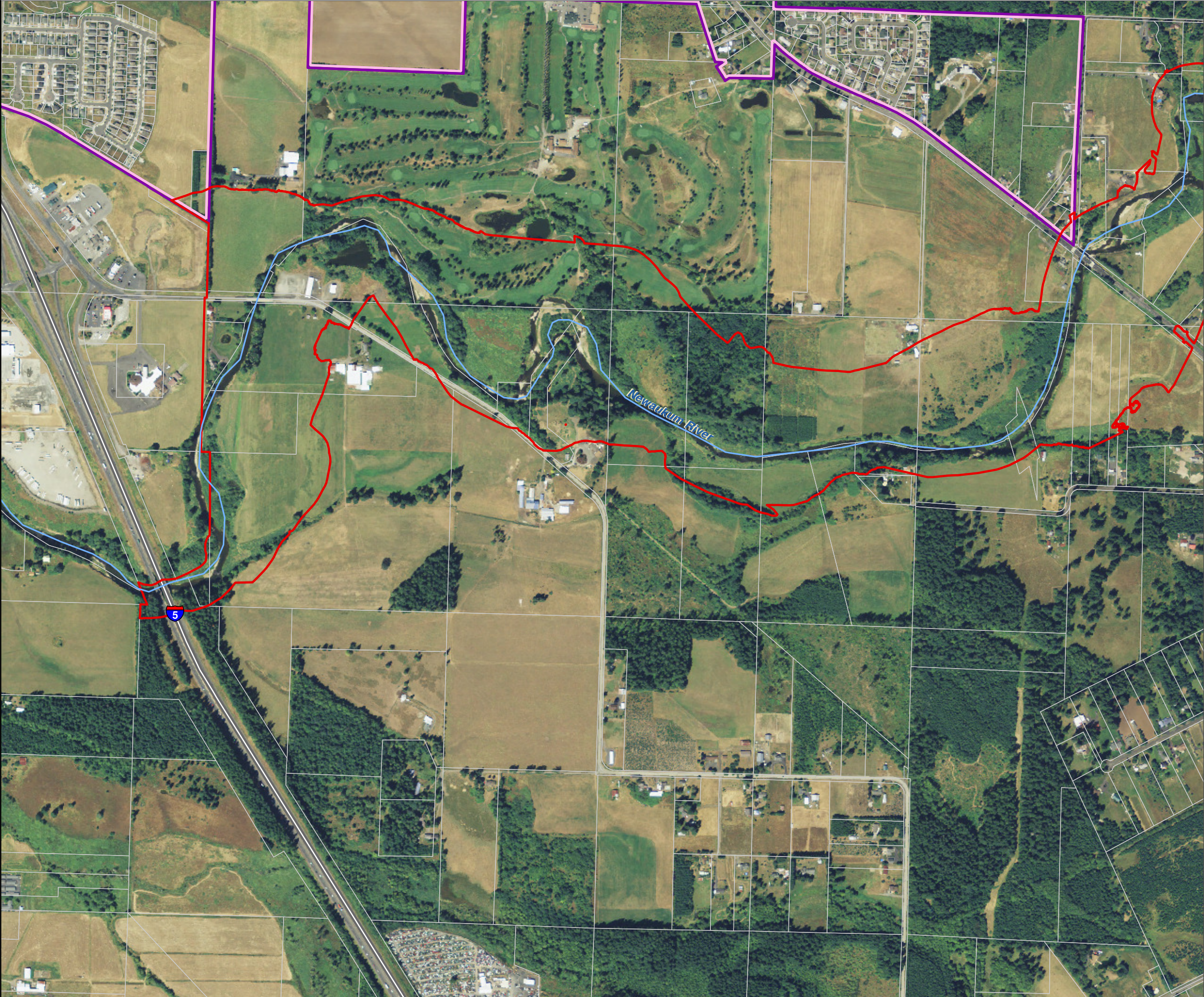


Data: Lewis County, USFWS NWI, FEMA, WA DNR, WSDOT, NRCS NAIP
Shoreline jurisdiction boundaries depicted on this map are approximate. They have not been formally delineated or surveyed and are intended for planning purposes only. Additional site-specific evaluation may be needed to confirm/verify information shown on this map.

Lewis County Coalition



City of Morton City of Winlock



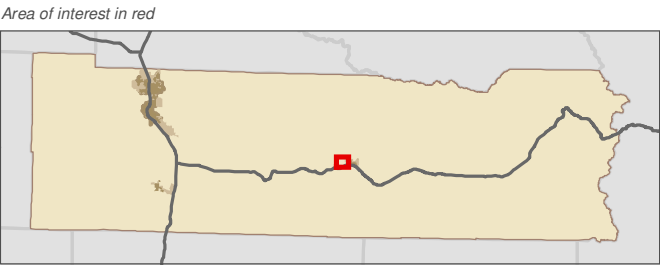
Lewis County, Washington
Shoreline Master Program

Map 11B - Geologic Hazards
Figure: Morton 1

Date: 6/3/2014

Geologic Hazards

- Small Lahars (Recurrence Interval < 100 Years - Case 3)
- Moderate Lahars (Recurrence Interval 100-500 Years - Case 2)
- Large Lahars (Recurrence Interval 500-1,000 Years - Case 1)
- Rainier Blast Zone
- SMA Rivers & Streams
- SMA Lakes
- Parcels
- Highways
- SMA Jurisdiction
- City
- UGA

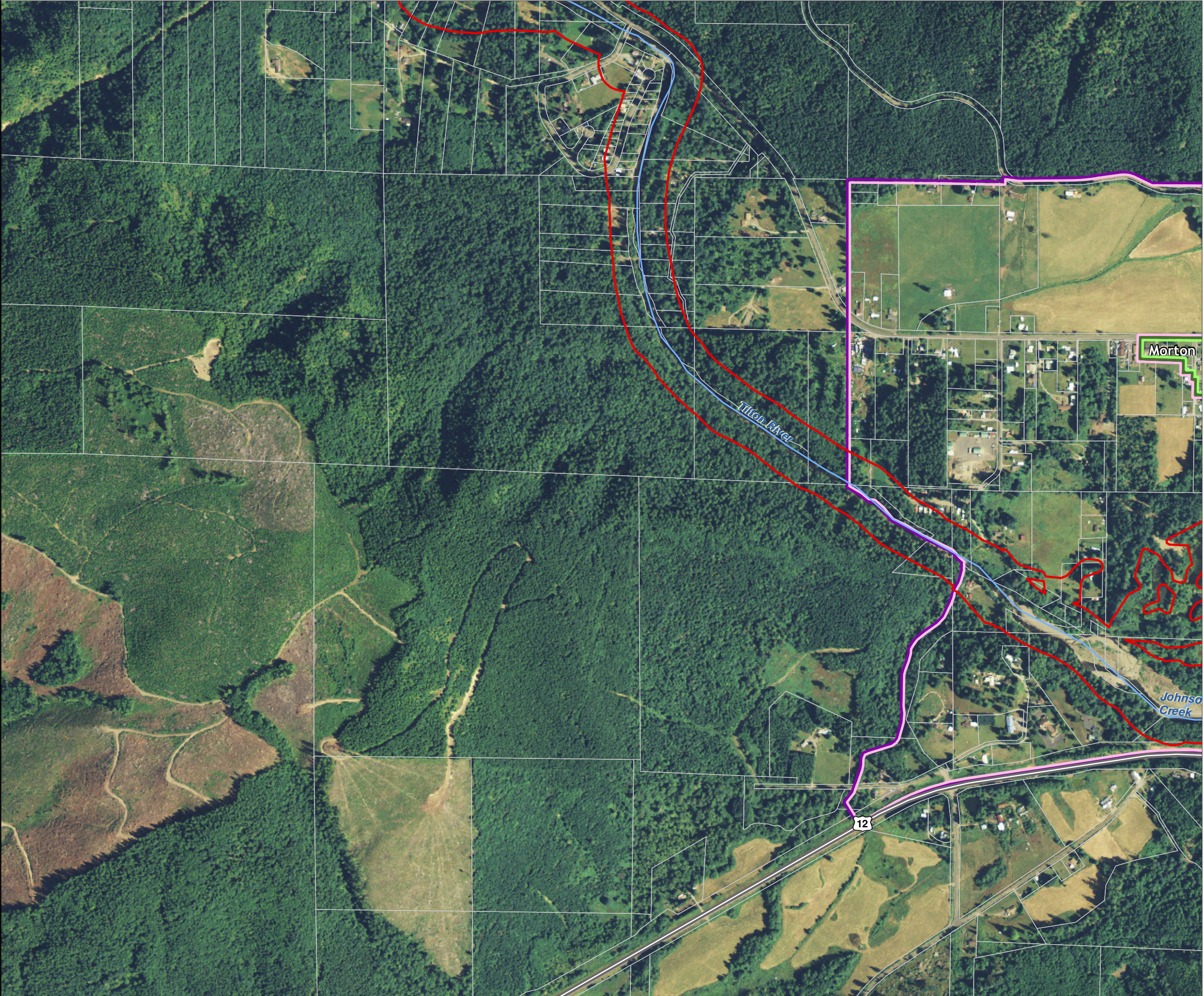


Data: Lewis County, USFWS NWI, FEMA, WA DNR, WSDOT, NRCS NAIP
Shoreline jurisdiction boundaries depicted on this map are approximate. They have not been formally delineated or surveyed and are intended for planning purposes only. Additional site-specific evaluation may be needed to confirm/verify information shown on this map.

Lewis County Coalition



City of Morton City of Winlock



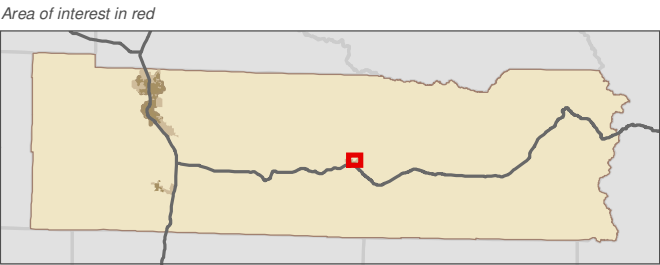
Lewis County, Washington
Shoreline Master Program

Map 11B - Geologic Hazards
Figure: Morton 2

Date: 6/3/2014

Geologic Hazards

- Small Lahars (Recurrence Interval < 100 Years - Case 3)
- Moderate Lahars (Recurrence Interval 100-500 Years - Case 2)
- Large Lahars (Recurrence Interval 500-1,000 Years - Case 1)
- Rainier Blast Zone
- SMA Rivers & Streams
- SMA Lakes
- Parcels
- Highways
- SMA Jurisdiction
- City
- UGA

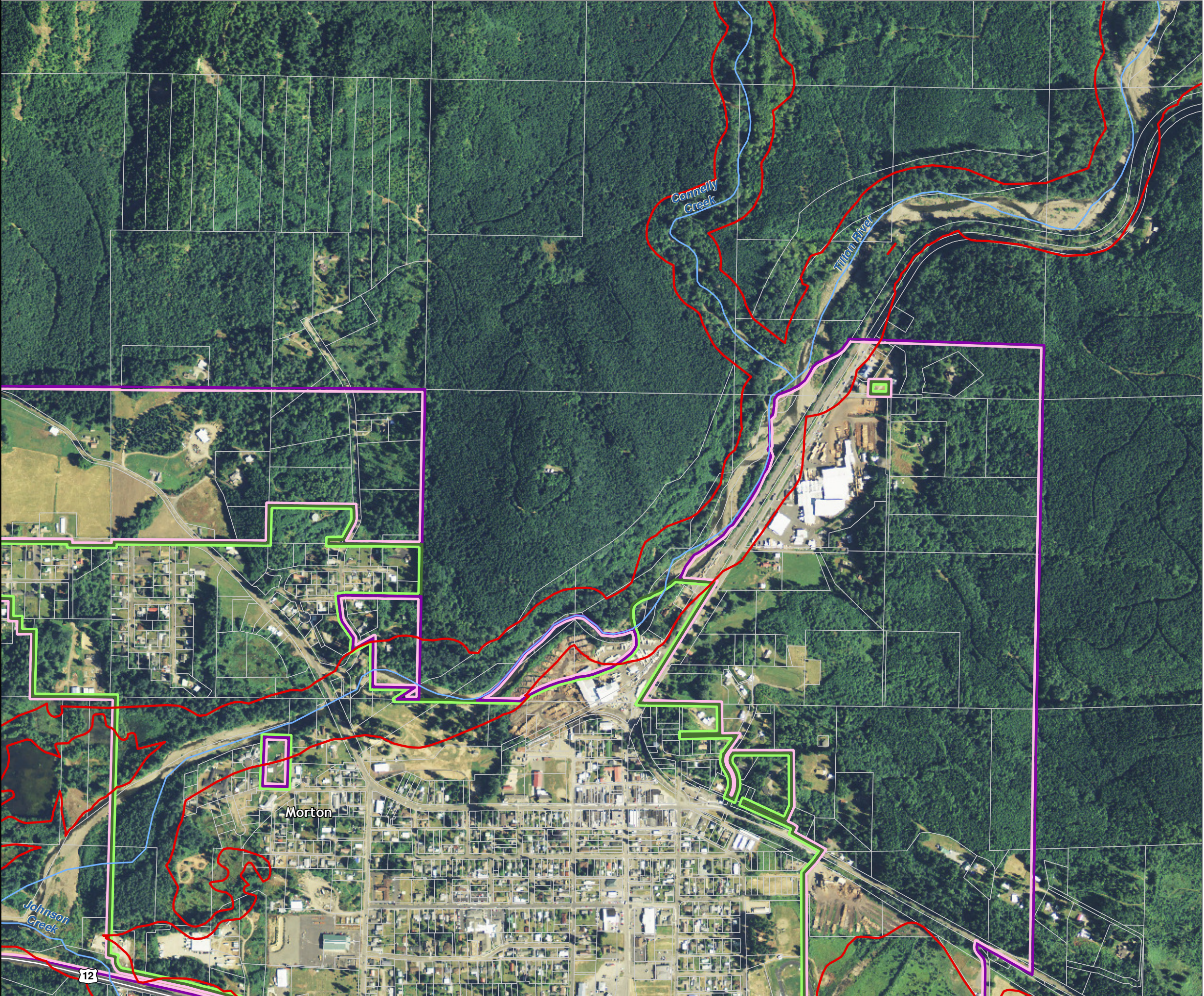


Data: Lewis County, USFWS NWI, FEMA, WA DNR, WSDOT, NRCS NAIP
Shoreline jurisdiction boundaries depicted on this map are approximate. They have not been formally delineated or surveyed and are intended for planning purposes only. Additional site-specific evaluation may be needed to confirm/verify information shown on this map.

Lewis County Coalition



City of Morton City of Winlock



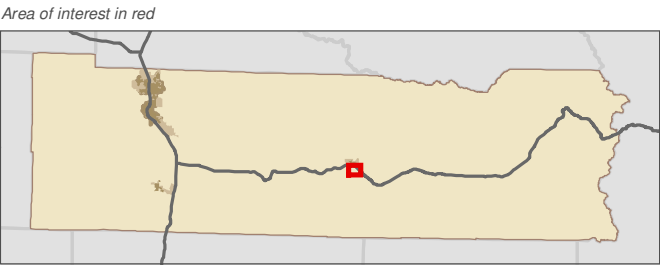
Lewis County, Washington
Shoreline Master Program

Map 11B - Geologic Hazards
Figure: Morton 3

Date: 6/3/2014

Geologic Hazards

- Small Lahars (Recurrence Interval < 100 Years - Case 3)
- Moderate Lahars (Recurrence Interval 100-500 Years - Case 2)
- Large Lahars (Recurrence Interval 500-1,000 Years - Case 1)
- Rainier Blast Zone
- SMA Rivers & Streams
- SMA Lakes
- Parcels
- Highways
- SMA Jurisdiction
- City
- UGA

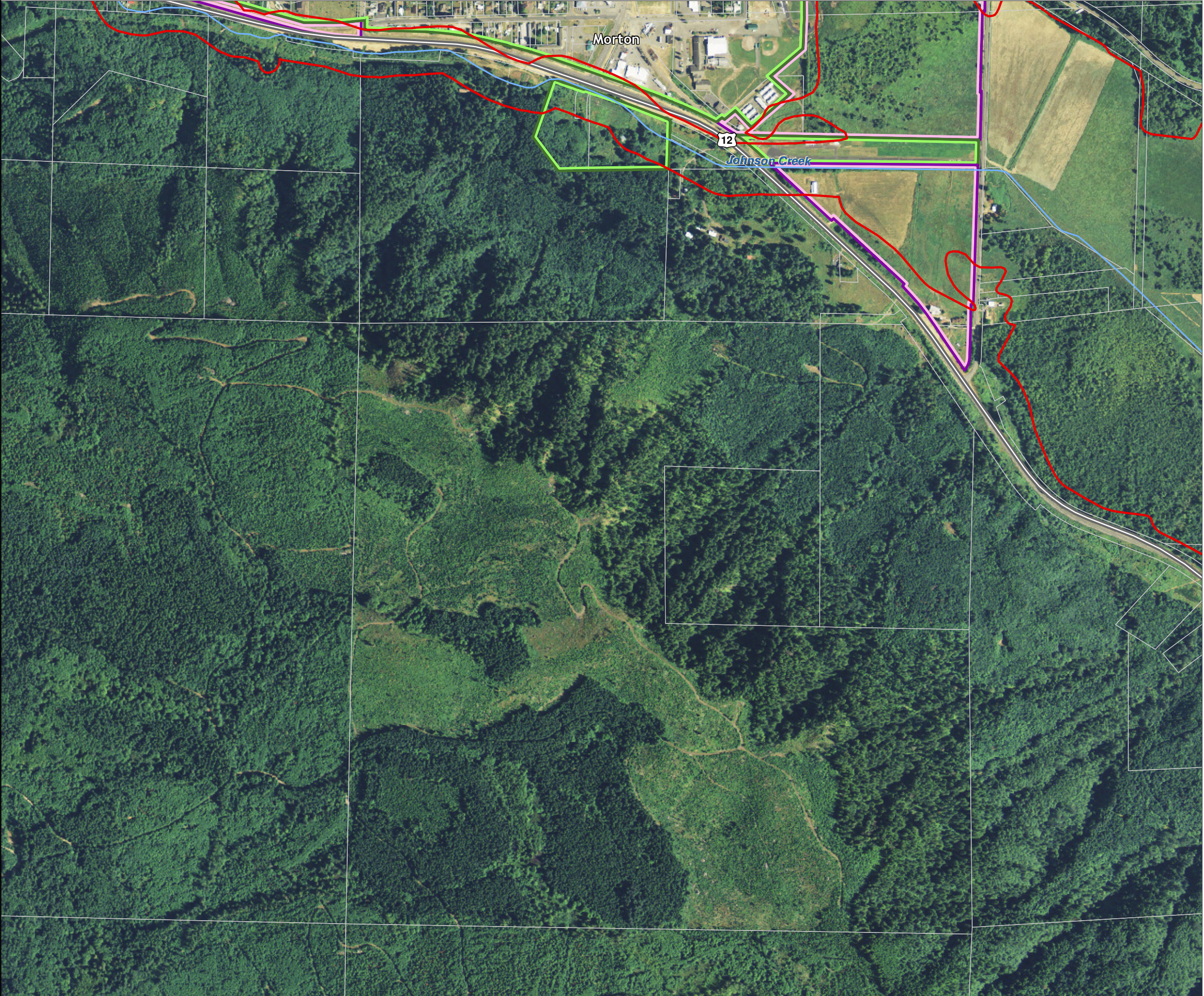


Data: Lewis County, USFWS NWI, FEMA, WA DNR, WSDOT, NRCS NAIP
Shoreline jurisdiction boundaries depicted on this map are approximate. They have not been formally delineated or surveyed and are intended for planning purposes only. Additional site-specific evaluation may be needed to confirm/verify information shown on this map.

Lewis County Coalition



City of Morton City of Winlock



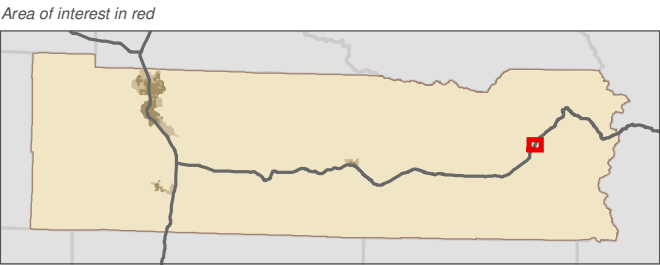
Lewis County, Washington
Shoreline Master Program

Map 11B - Geologic Hazards
Figure: Packwood 1

Date: 6/3/2014

Geologic Hazards

- Small Lahars (Recurrence Interval < 100 Years - Case 3)
- Moderate Lahars (Recurrence Interval 100-500 Years - Case 2)
- Large Lahars (Recurrence Interval 500-1,000 Years - Case 1)
- Rainier Blast Zone
- SMA Rivers & Streams
- SMA Lakes
- Parcels
- Highways
- SMA Jurisdiction
- City
- UGA

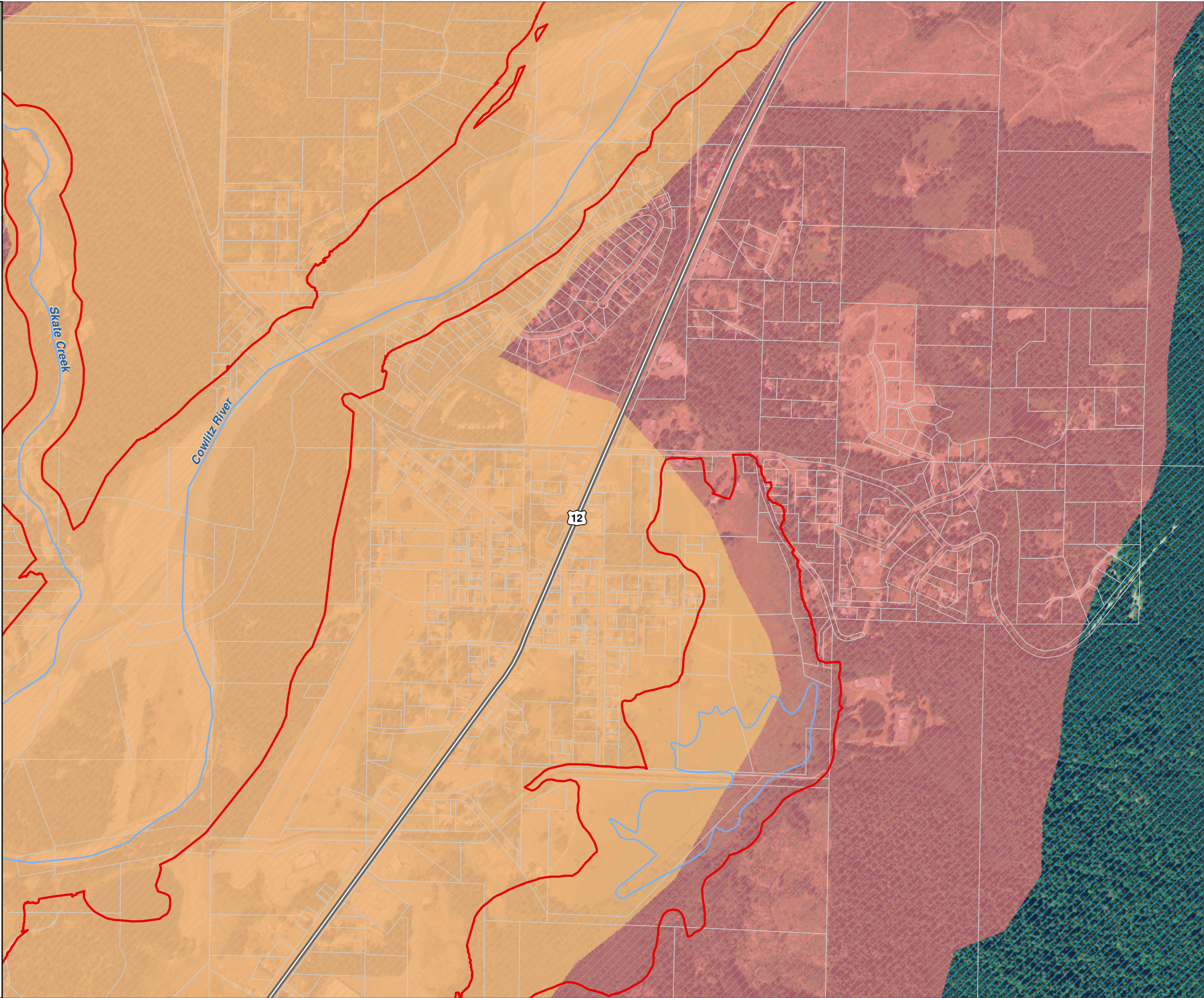


Data: Lewis County, USFWS NWI, FEMA, WA DNR, WSDOT, NRCS NAIP
Shoreline jurisdiction boundaries depicted on this map are approximate. They have not been formally delineated or surveyed and are intended for planning purposes only. Additional site-specific evaluation may be needed to confirm/verify information shown on this map.

Lewis County Coalition



City of Morton City of Winlock



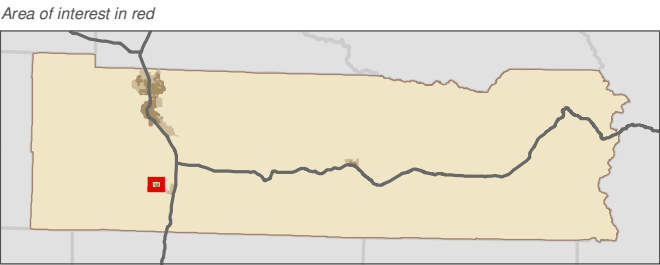
Lewis County, Washington
Shoreline Master Program

Map 11B - Geologic Hazards
Figure: Winlock 1

Date: 6/3/2014

Geologic Hazards

- Small Lahars (Recurrence Interval < 100 Years - Case 3)
- Moderate Lahars (Recurrence Interval 100-500 Years - Case 2)
- Large Lahars (Recurrence Interval 500-1,000 Years - Case 1)
- Rainier Blast Zone
- SMA Rivers & Streams
- SMA Lakes
- Parcels
- Highways
- SMA Jurisdiction
- City
- UGA

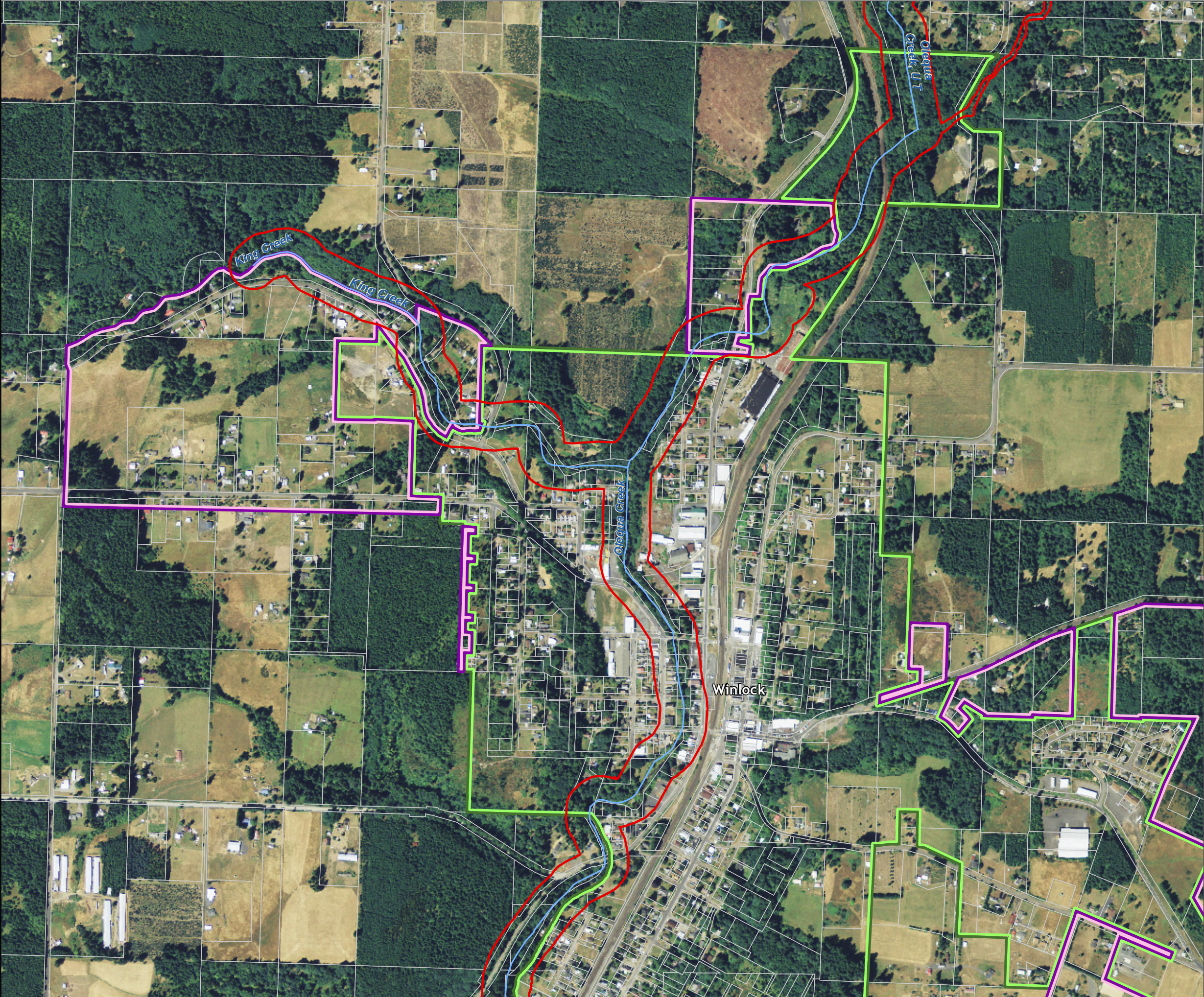


Data: Lewis County, USFWS NWI, FEMA, WA DNR, WSDOT, NRCS NAIP
Shoreline jurisdiction boundaries depicted on this map are approximate. They have not been formally delineated or surveyed and are intended for planning purposes only. Additional site-specific evaluation may be needed to confirm/verify information shown on this map.

Lewis County Coalition



City of Morton City of Winlock



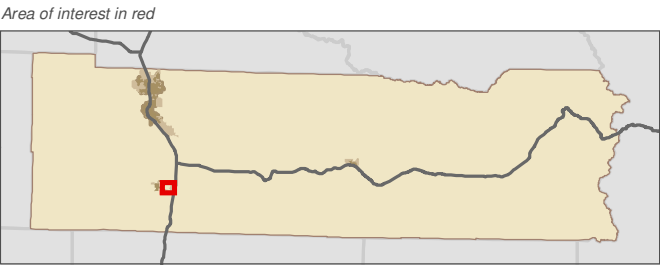
Lewis County, Washington
Shoreline Master Program

Map 11B - Geologic Hazards
Figure: Winlock 2

Date: 6/3/2014

Geologic Hazards

- Small Lahars (Recurrence Interval < 100 Years - Case 3)
- Moderate Lahars (Recurrence Interval 100-500 Years - Case 2)
- Large Lahars (Recurrence Interval 500-1,000 Years - Case 1)
- Rainier Blast Zone
- SMA Rivers & Streams
- SMA Lakes
- Parcels
- Highways
- SMA Jurisdiction
- City
- UGA

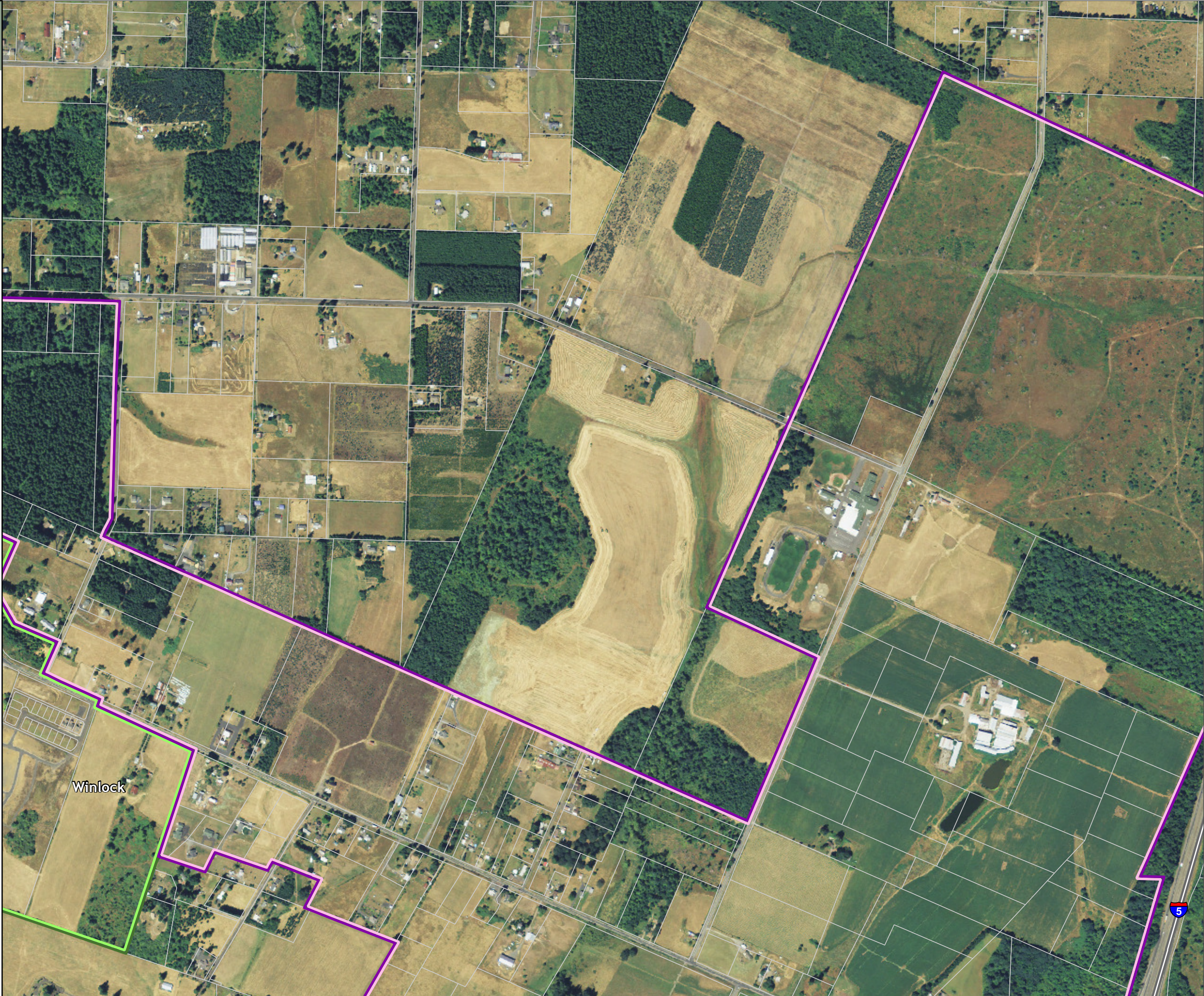


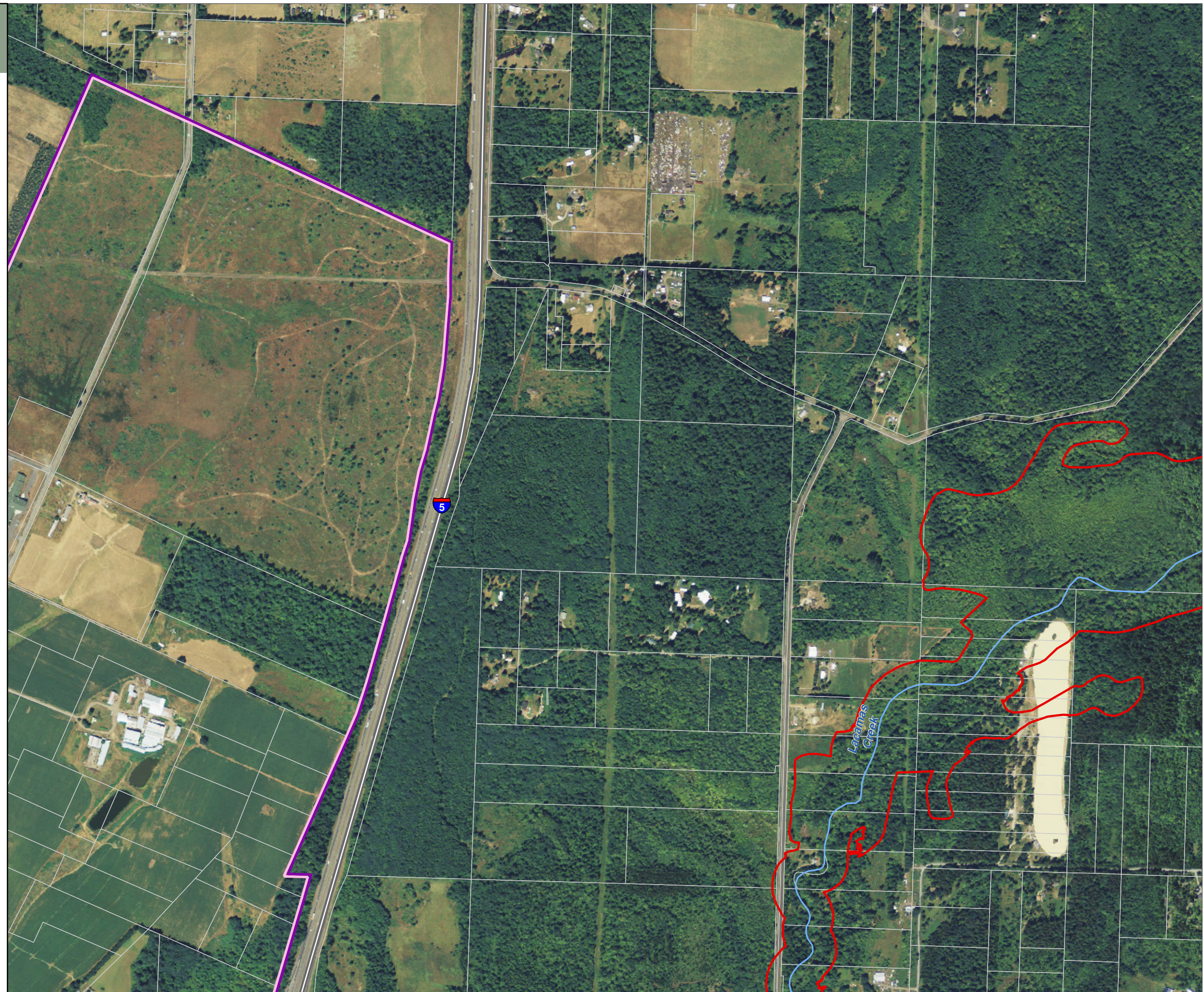
Data: Lewis County, USFWS NWI, FEMA, WA DNR, WSDOT, NRCS NAIP
Shoreline jurisdiction boundaries depicted on this map are approximate. They have not been formally delineated or surveyed and are intended for planning purposes only. Additional site-specific evaluation may be needed to confirm/verify information shown on this map.

Lewis County Coalition



City of Morton City of Winlock





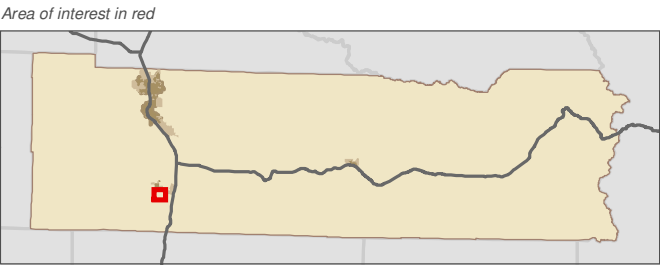
Lewis County, Washington
Shoreline Master Program

Map 11B - Geologic Hazards
Figure: Winlock 4

Date: 6/3/2014

Geologic Hazards

- Small Lahars (Recurrence Interval < 100 Years - Case 3)
- Moderate Lahars (Recurrence Interval 100-500 Years - Case 2)
- Large Lahars (Recurrence Interval 500-1,000 Years - Case 1)
- Rainier Blast Zone
- SMA Rivers & Streams
- SMA Lakes
- Parcels
- Highways
- SMA Jurisdiction
- City
- UGA



Data: Lewis County, USFWS NWI, FEMA, WA DNR, WSDOT, NRCS NAIP
Shoreline jurisdiction boundaries depicted on this map are approximate. They have not been formally delineated or surveyed and are intended for planning purposes only. Additional site-specific evaluation may be needed to confirm/verify information shown on this map.

Lewis County Coalition



City of Morton City of Winlock



Lewis County, Washington
Shoreline Master Program

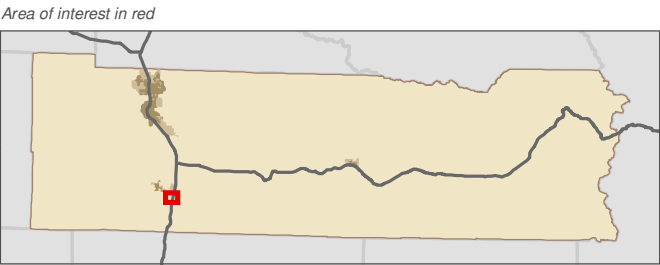
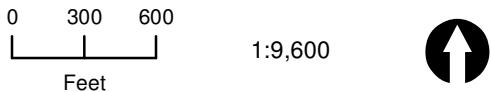
Map 11B - Geologic Hazards

Figure: Winlock 5

Date: 6/3/2014

Geologic Hazards

- Small Lahars (Recurrence Interval < 100 Years - Case 3)
- Moderate Lahars (Recurrence Interval 100-500 Years - Case 2)
- Large Lahars (Recurrence Interval 500-1,000 Years - Case 1)
- Rainier Blast Zone
- SMA Rivers & Streams
- SMA Lakes
- Parcels
- Highways
- SMA Jurisdiction
- City
- UGA



Data: Lewis County, USFWS NWI, FEMA, WA DNR, WSDOT, NRCS NAIP
Shoreline jurisdiction boundaries depicted on this map are approximate. They have not been formally delineated or surveyed and are intended for planning purposes only. Additional site-specific evaluation may be needed to confirm/verify information shown on this map.

Lewis County Coalition



City of Morton City of Winlock

