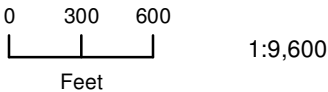


Lewis County, Washington  
Shoreline Master Program

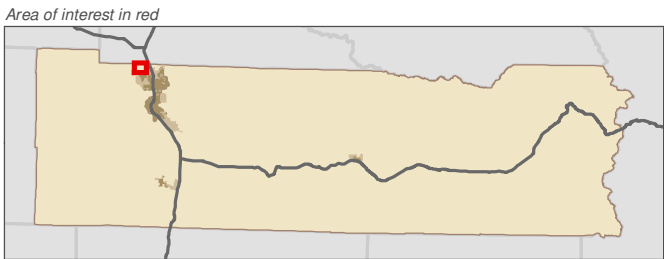
Map 16B - Impervious Surface  
Figure: Centralia 1

Date: 6/3/2014

- Impervious Surface
- SMA Rivers & Streams
- SMA Lakes
- Highways
- Parcels
- SMA Jurisdiction
- City
- UGA



1:9,600



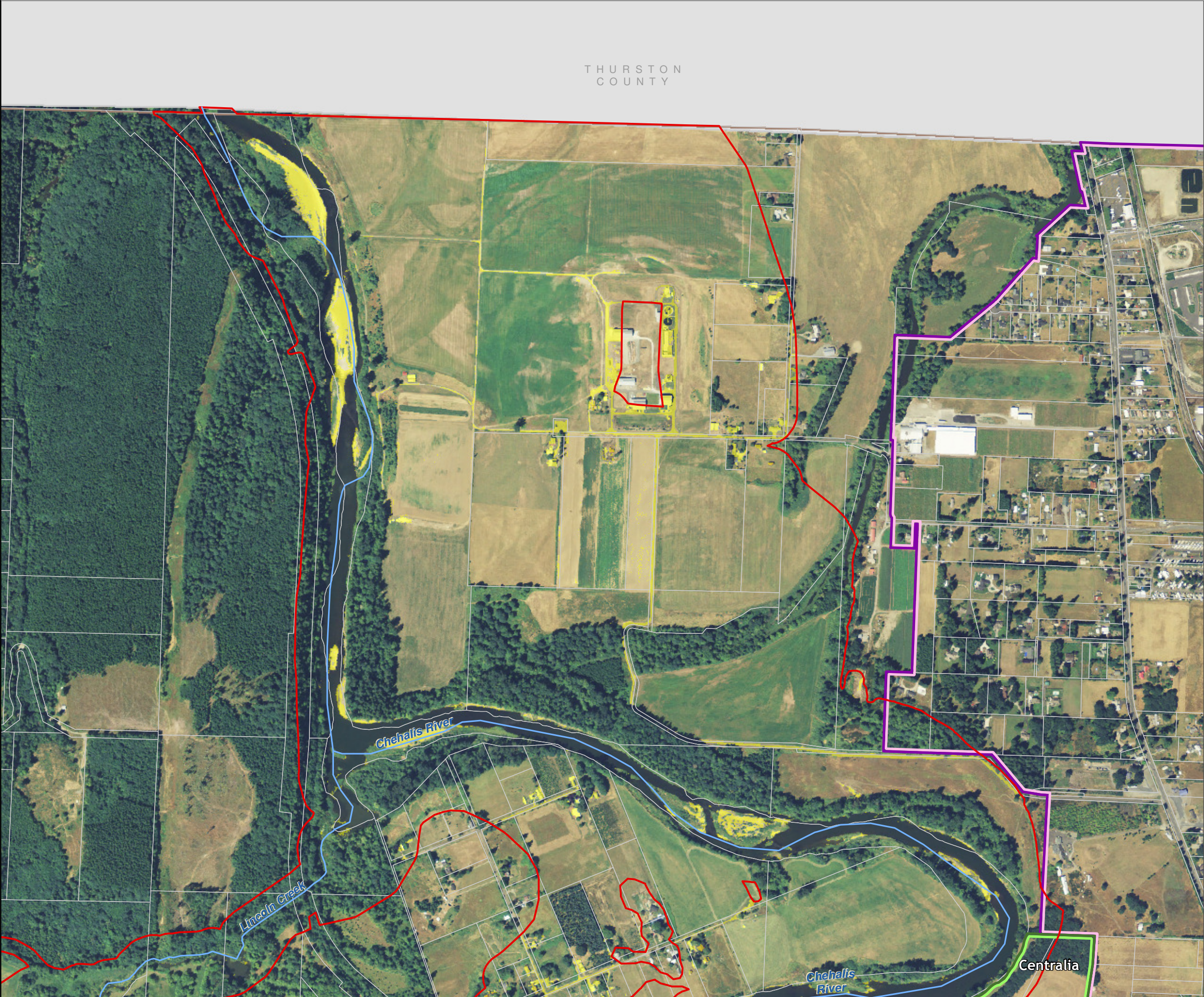
Data: Lewis County, USFWS NWI, FEMA, WA DNR, WSDOT, NRCS NAIP

Shoreline jurisdiction boundaries depicted on this map are approximate. They have not been formally delineated or surveyed and are intended for planning purposes only. Additional site-specific evaluation may be needed to confirm/verify information shown on this map.

Lewis County Coalition



City of Morton City of Winlock





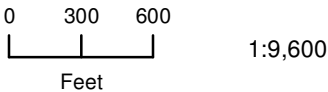
Lewis County, Washington  
Shoreline Master Program

Map 16B - Impervious Surface

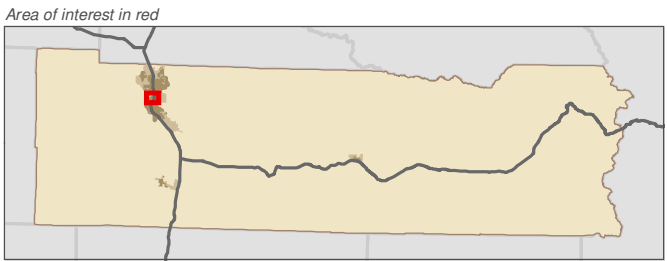
Figure: Centralia 10

Date: 6/3/2014

- Impervious Surface
- SMA Rivers & Streams
- SMA Lakes
- Highways
- Parcels
- SMA Jurisdiction
- City
- UGA



1:9,600



Data: Lewis County, USFWS NWI, FEMA, WA DNR, WSDOT, NRCS NAIP

Shoreline jurisdiction boundaries depicted on this map are approximate. They have not been formally delineated or surveyed and are intended for planning purposes only. Additional site-specific evaluation may be needed to confirm/verify information shown on this map.

Lewis County Coalition



City of Morton City of Winlock



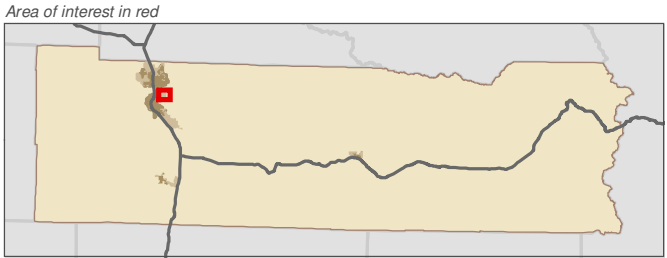
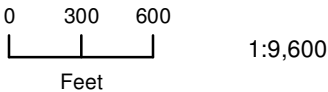


Lewis County, Washington  
Shoreline Master Program

Map 16B - Impervious Surface  
Figure: Centralia 11

Date: 6/3/2014

- Impervious Surface
- SMA Rivers & Streams
- SMA Lakes
- Highways
- Parcels
- SMA Jurisdiction
- City
- UGA



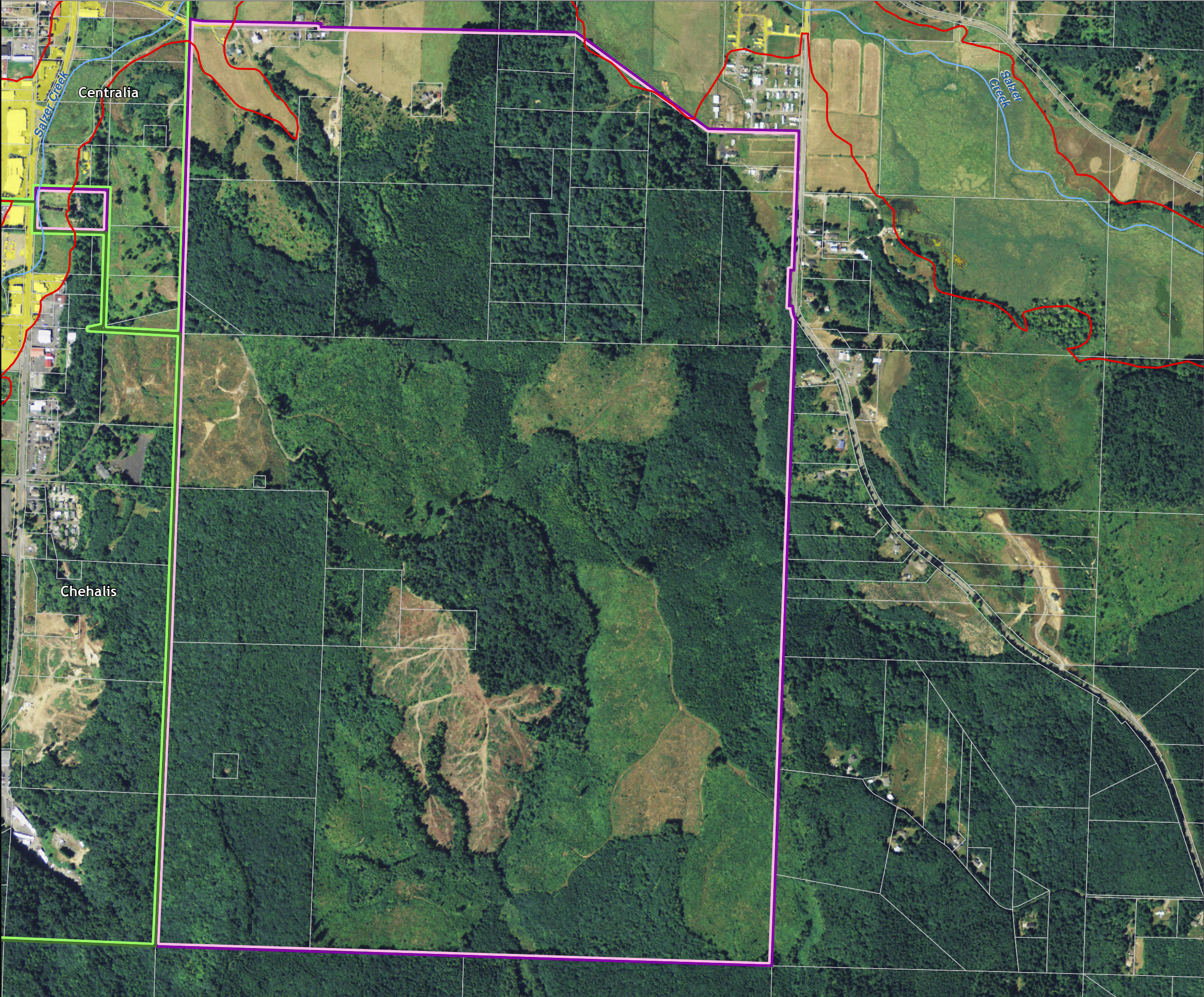
Data: Lewis County, USFWS NWI, FEMA, WA DNR, WSDOT, NRCS NAIP

Shoreline jurisdiction boundaries depicted on this map are approximate. They have not been formally delineated or surveyed and are intended for planning purposes only. Additional site-specific evaluation may be needed to confirm/verify information shown on this map.

Lewis County Coalition



City of Morton City of Winlock



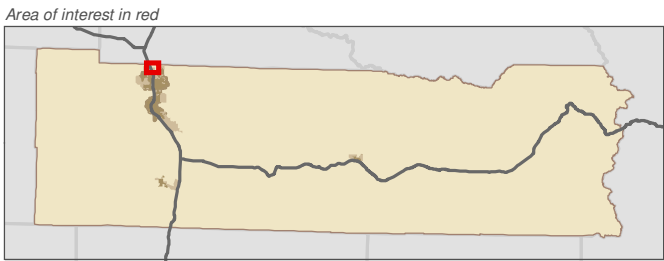



Lewis County, Washington  
Shoreline Master Program

Map 16B - Impervious Surface  
Figure: Centralia 2

Date: 6/3/2014

- Impervious Surface
- SMA Rivers & Streams
- SMA Lakes
- Highways
- Parcels
- SMA Jurisdiction
- City
- UGA



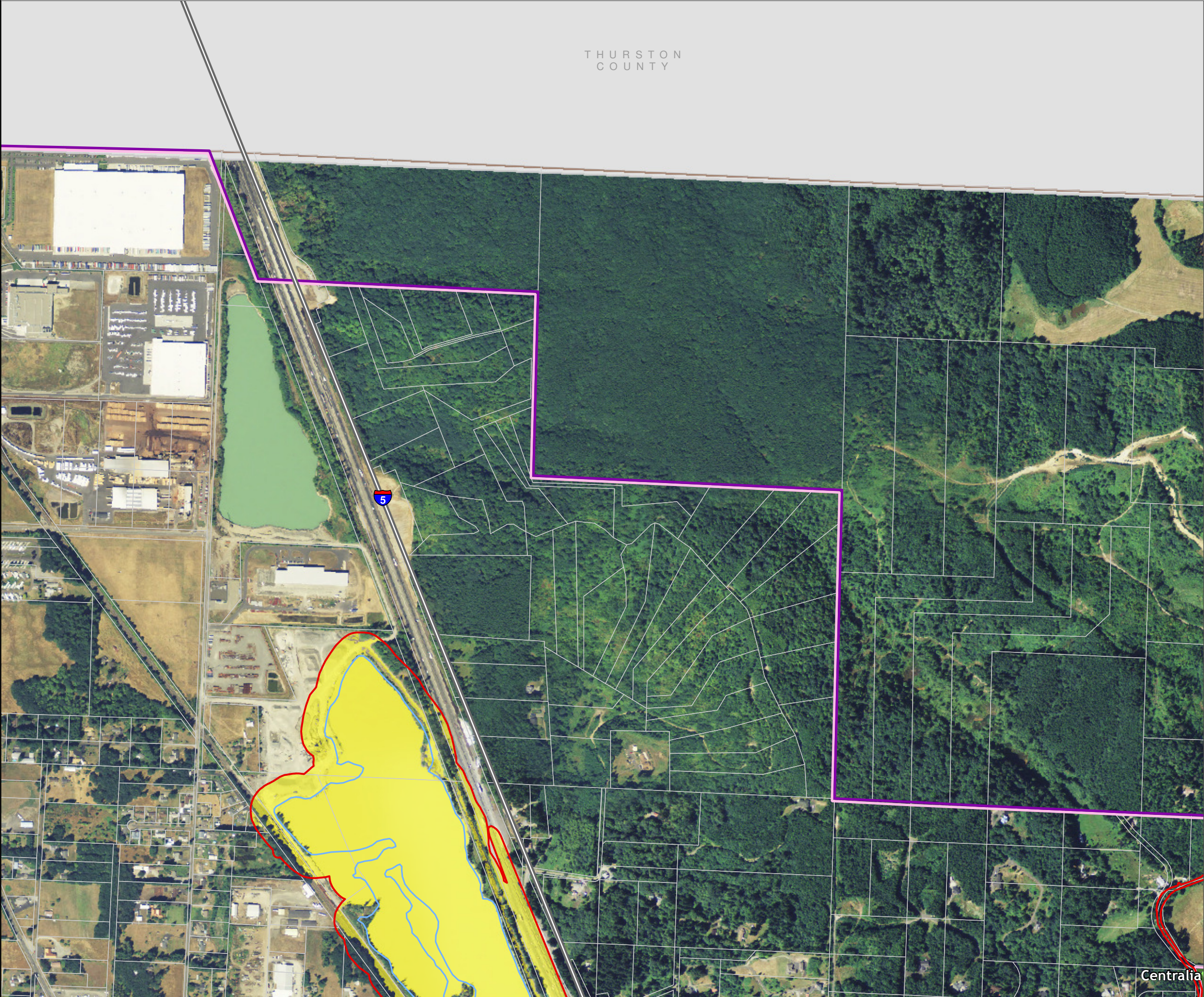
Data: Lewis County, USFWS NWI, FEMA, WA DNR, WSDOT, NRCS NAIP

Shoreline jurisdiction boundaries depicted on this map are approximate. They have not been formally delineated or surveyed and are intended for planning purposes only. Additional site-specific evaluation may be needed to confirm/verify information shown on this map.

Lewis County Coalition



City of Morton City of Winlock



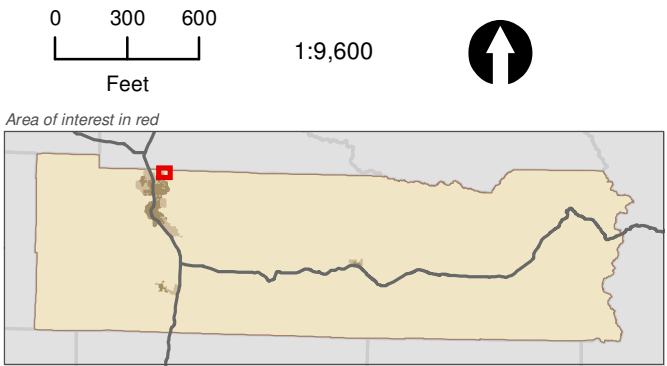


Lewis County, Washington  
Shoreline Master Program

Map 16B - Impervious Surface  
Figure: Centralia 3

Date: 6/3/2014

- Impervious Surface
- SMA Rivers & Streams
- SMA Lakes
- Highways
- Parcels
- SMA Jurisdiction
- City
- UGA



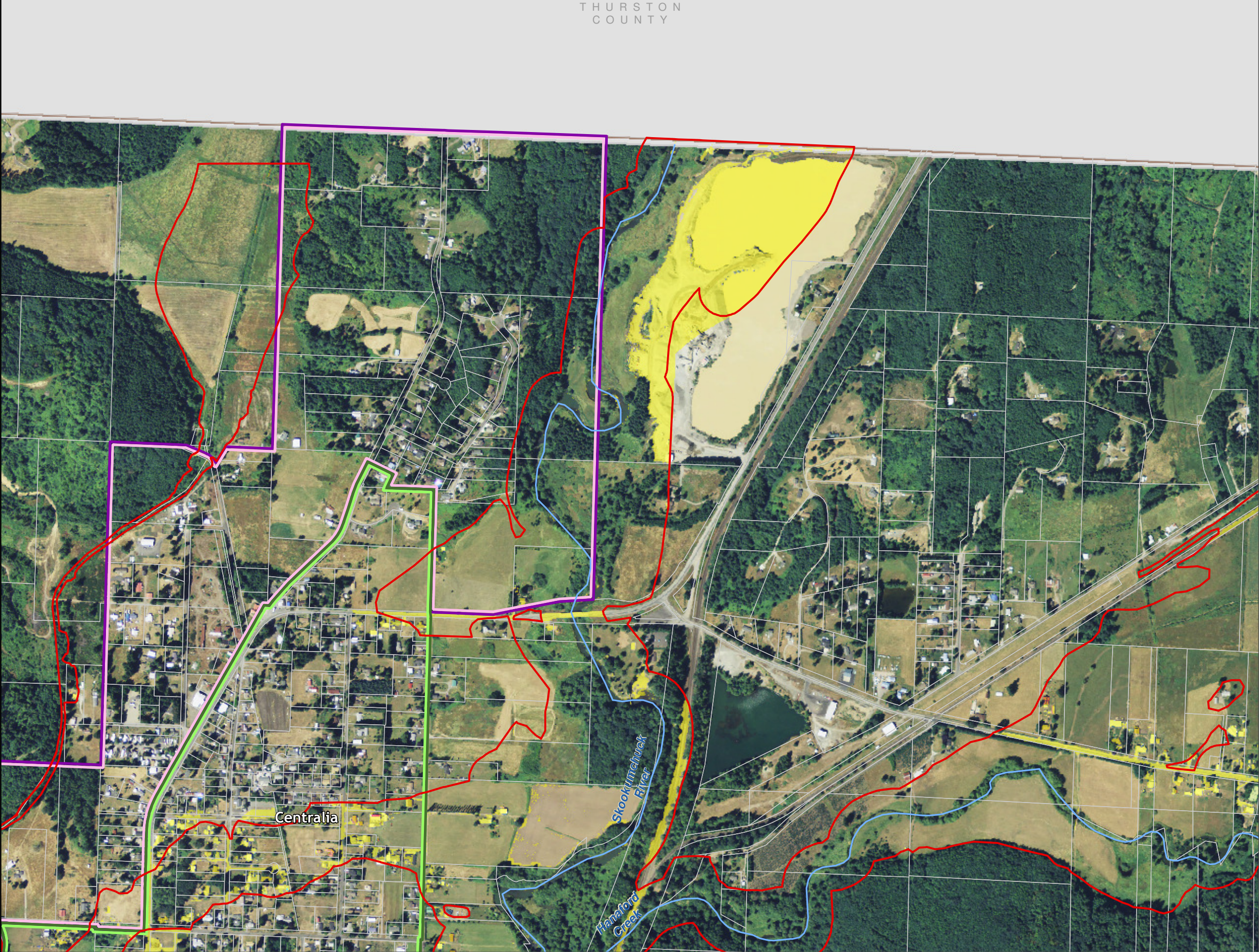
Data: Lewis County, USFWS NWI, FEMA, WA DNR, WSDOT, NRCS NAIP

Shoreline jurisdiction boundaries depicted on this map are approximate. They have not been formally delineated or surveyed and are intended for planning purposes only. Additional site-specific evaluation may be needed to confirm/verify information shown on this map.

Lewis County Coalition



City of Morton City of Winlock



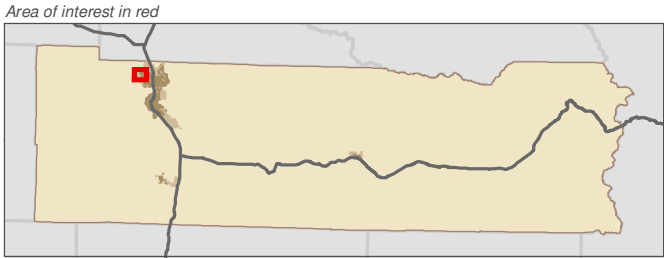
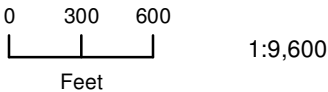


Lewis County, Washington  
Shoreline Master Program

Map 16B - Impervious Surface  
Figure: Centralia 4

Date: 6/3/2014

- Impervious Surface
- SMA Rivers & Streams
- SMA Lakes
- Highways
- Parcels
- SMA Jurisdiction
- City
- UGA



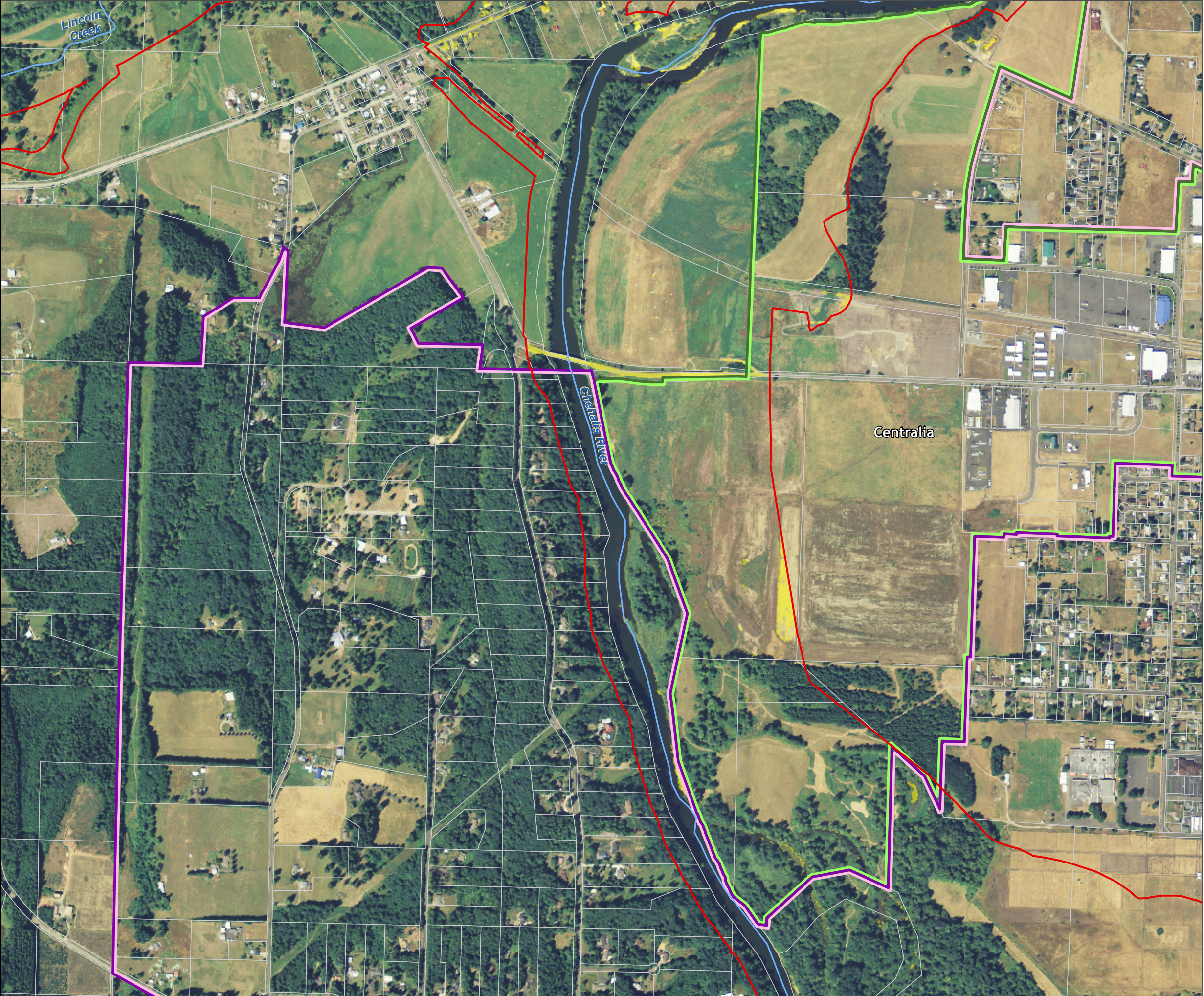
Data: Lewis County, USFWS NWI, FEMA, WA DNR, WSDOT, NRCS NAIP

Shoreline jurisdiction boundaries depicted on this map are approximate. They have not been formally delineated or surveyed and are intended for planning purposes only. Additional site-specific evaluation may be needed to confirm/verify information shown on this map.

Lewis County Coalition



City of Morton City of Winlock



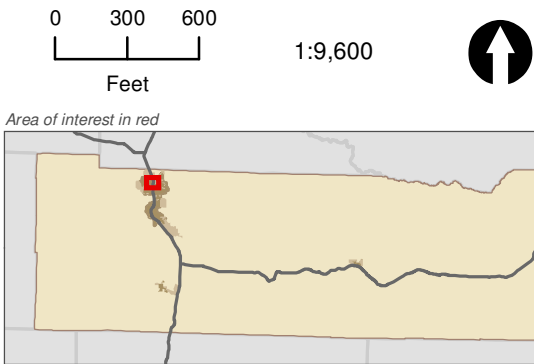


Lewis County, Washington  
Shoreline Master Program

Map 16B - Impervious Surface  
Figure: Centralia 5

Date: 6/3/2014

- Impervious Surface
- SMA Rivers & Streams
- SMA Lakes
- Highways
- Parcels
- SMA Jurisdiction
- City
- UGA



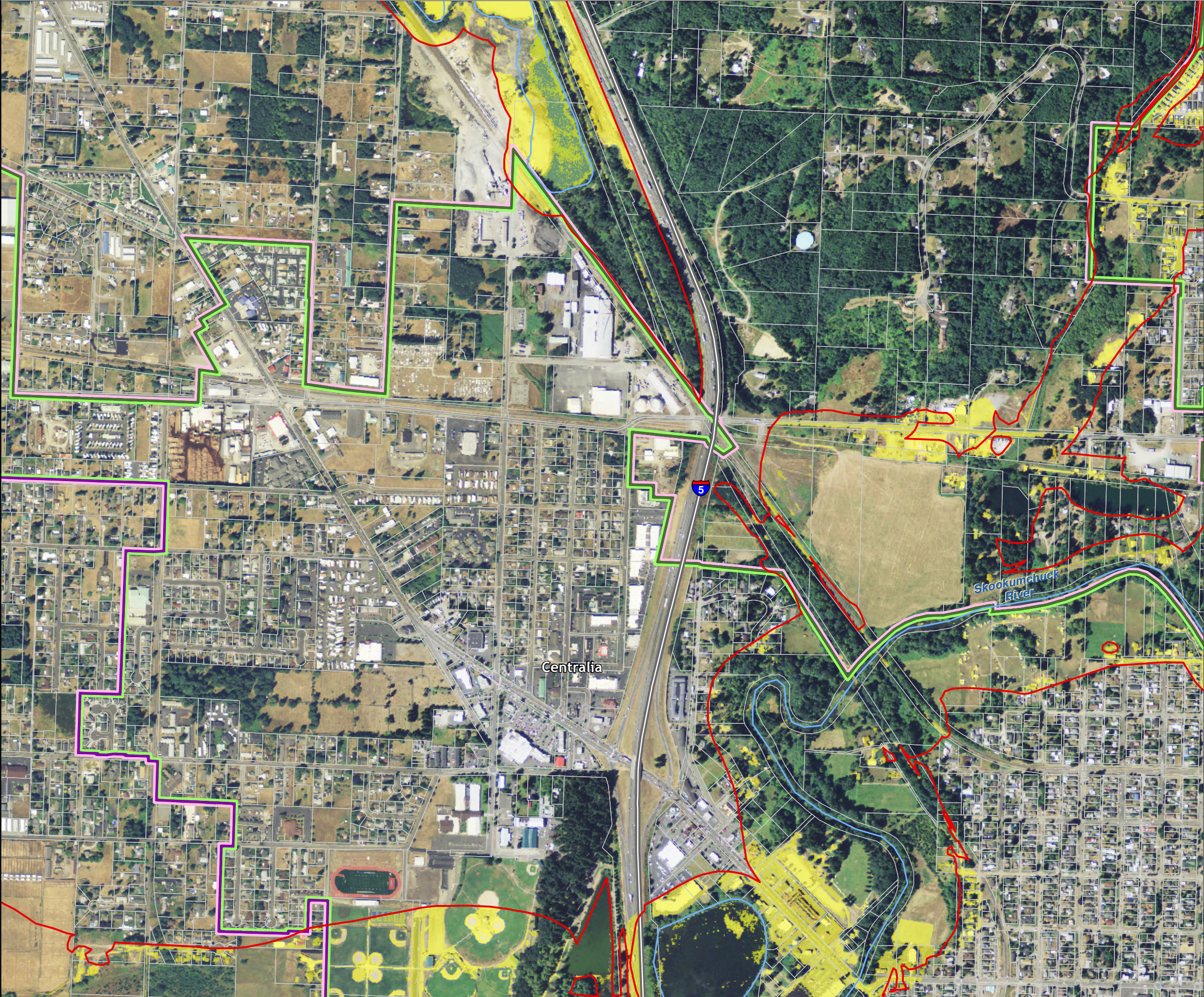
Data: Lewis County, USFWS NWI, FEMA, WA DNR, WSDOT, NRCS NAIP

Shoreline jurisdiction boundaries depicted on this map are approximate. They have not been formally delineated or surveyed and are intended for planning purposes only. Additional site-specific evaluation may be needed to confirm/verify information shown on this map.

Lewis County Coalition



City of Morton City of Winlock



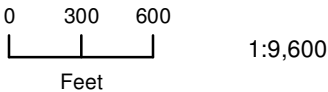


Lewis County, Washington  
Shoreline Master Program

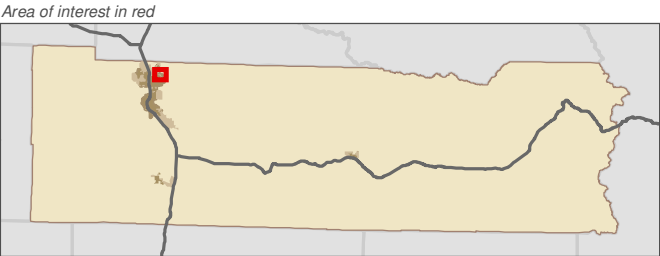
Map 16B - Impervious Surface  
Figure: Centralia 6

Date: 6/3/2014

- Impervious Surface
- SMA Rivers & Streams
- SMA Lakes
- Highways
- Parcels
- SMA Jurisdiction
- City
- UGA



1:9,600



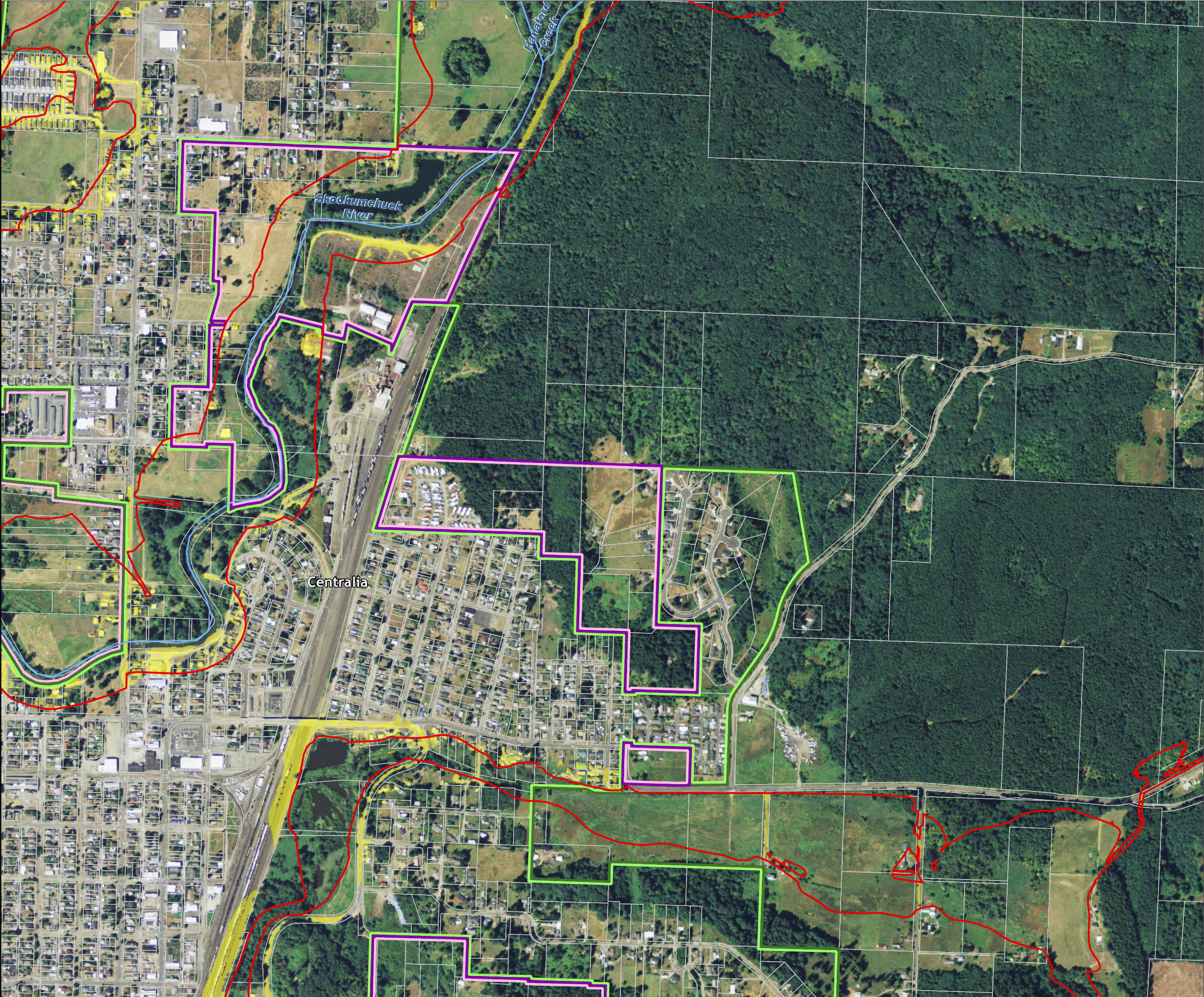
Data: Lewis County, USFWS NWI, FEMA, WA DNR, WSDOT, NRCS NAIP

Shoreline jurisdiction boundaries depicted on this map are approximate. They have not been formally delineated or surveyed and are intended for planning purposes only. Additional site-specific evaluation may be needed to confirm/verify information shown on this map.

Lewis County Coalition



City of Morton City of Winlock











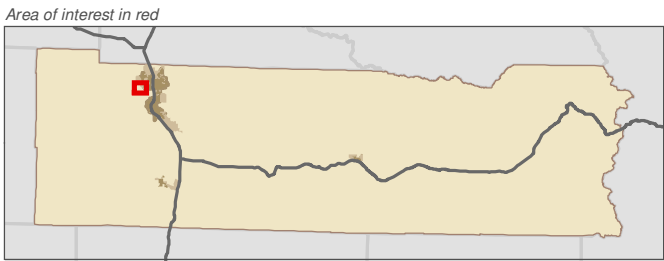
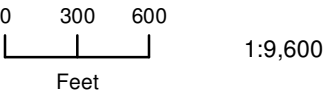


Lewis County, Washington  
Shoreline Master Program

Map 16B - Impervious Surface  
Figure: Centralia 7

Date: 6/3/2014

-  Impervious Surface
-  SMA Rivers & Streams
-  SMA Lakes
-  Highways
-  Parcels
-  SMA Jurisdiction
-  City
-  UGA



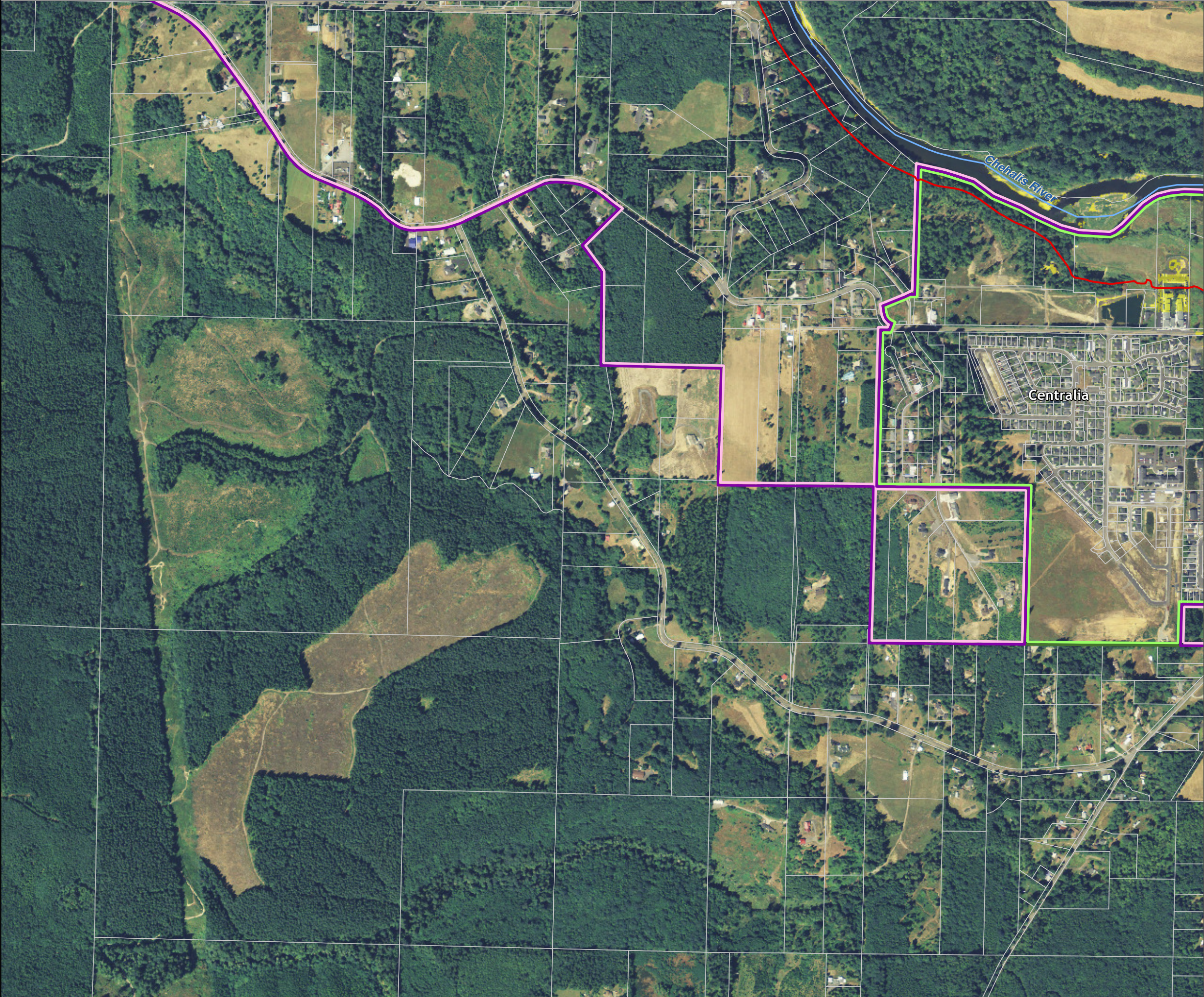
Data: Lewis County, USFWS NWI, FEMA, WA DNR, WSDOT, NRCS NAIP

Shoreline jurisdiction boundaries depicted on this map are approximate. They have not been formally delineated or surveyed and are intended for planning purposes only. Additional site-specific evaluation may be needed to confirm/verify information shown on this map.

Lewis County Coalition



City of Morton City of Winlock



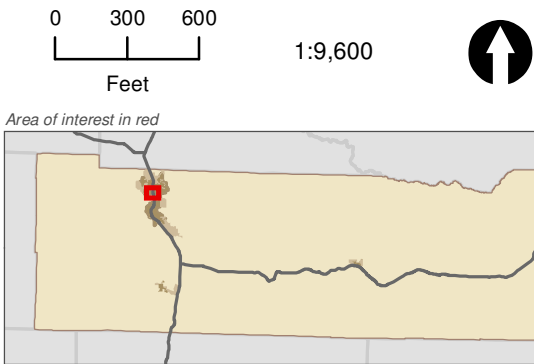


Lewis County, Washington  
Shoreline Master Program

Map 16B - Impervious Surface  
Figure: Centralia 8

Date: 6/3/2014

- Impervious Surface
- SMA Rivers & Streams
- SMA Lakes
- Highways
- Parcels
- SMA Jurisdiction
- City
- UGA



Data: Lewis County, USFWS NWI, FEMA, WA DNR, WSDOT, NRCS NAIP

Shoreline jurisdiction boundaries depicted on this map are approximate. They have not been formally delineated or surveyed and are intended for planning purposes only. Additional site-specific evaluation may be needed to confirm/verify information shown on this map.

Lewis County Coalition



City of Morton City of Winlock



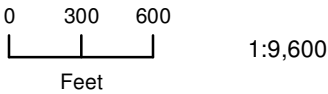


Lewis County, Washington  
Shoreline Master Program

Map 16B - Impervious Surface  
Figure: Centralia 9

Date: 6/3/2014

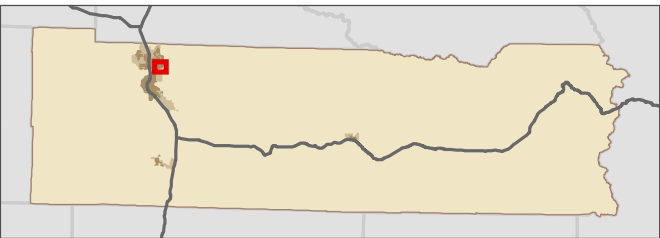
- Impervious Surface
- SMA Rivers & Streams
- SMA Lakes
- Highways
- Parcels
- SMA Jurisdiction
- City
- UGA



1:9,600



Area of interest in red



Data: Lewis County, USFWS NWI, FEMA, WA DNR, WSDOT, NRCS NAIP

Shoreline jurisdiction boundaries depicted on this map are approximate. They have not been formally delineated or surveyed and are intended for planning purposes only. Additional site-specific evaluation may be needed to confirm/verify information shown on this map.

Lewis County Coalition



City of Morton City of Winlock



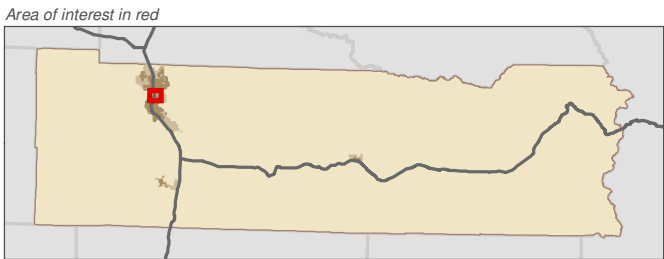



Lewis County, Washington  
Shoreline Master Program

Map 16B - Impervious Surface  
Figure: Chehalis 1

Date: 6/3/2014

- Impervious Surface
- SMA Rivers & Streams
- SMA Lakes
- Highways
- Parcels
- SMA Jurisdiction
- City
- UGA



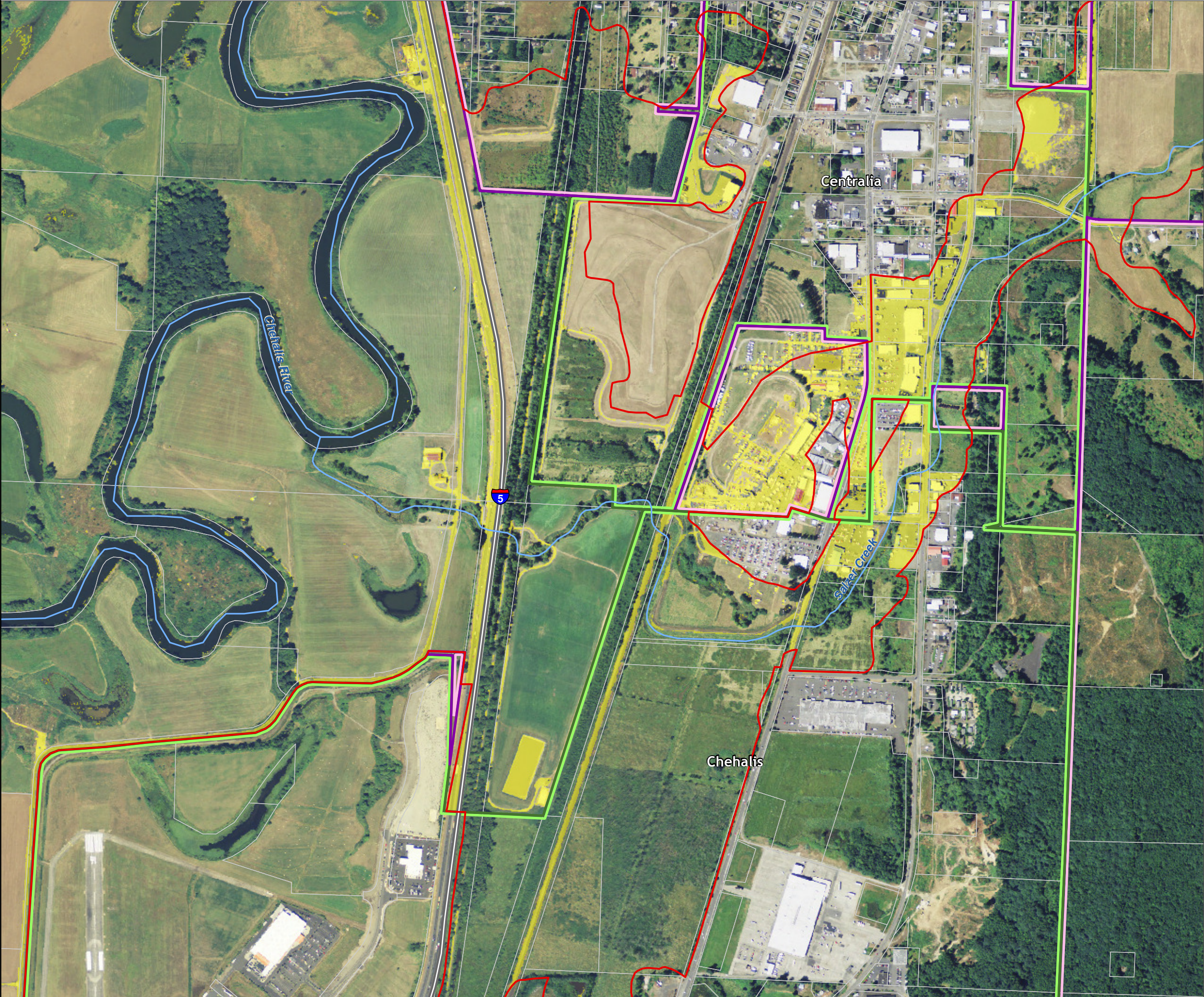
Data: Lewis County, USFWS NWI, FEMA, WA DNR, WSDOT, NRCS NAIP

Shoreline jurisdiction boundaries depicted on this map are approximate. They have not been formally delineated or surveyed and are intended for planning purposes only. Additional site-specific evaluation may be needed to confirm/verify information shown on this map.

Lewis County Coalition



City of Morton City of Winlock



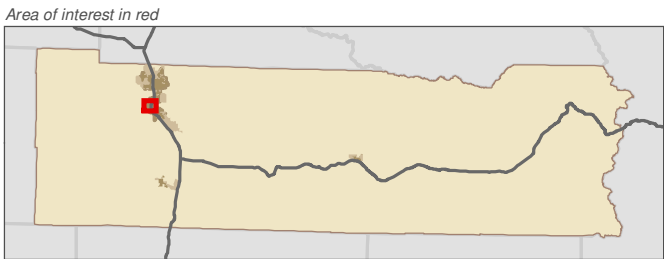



Lewis County, Washington  
Shoreline Master Program

Map 16B - Impervious Surface  
Figure: Chehalis 2

Date: 6/3/2014

- Impervious Surface
- SMA Rivers & Streams
- SMA Lakes
- Highways
- Parcels
- SMA Jurisdiction
- City
- UGA



Data: Lewis County, USFWS NWI, FEMA, WA DNR, WSDOT, NRCS NAIP

Shoreline jurisdiction boundaries depicted on this map are approximate. They have not been formally delineated or surveyed and are intended for planning purposes only. Additional site-specific evaluation may be needed to confirm/verify information shown on this map.

Lewis County Coalition



City of Morton City of Winlock











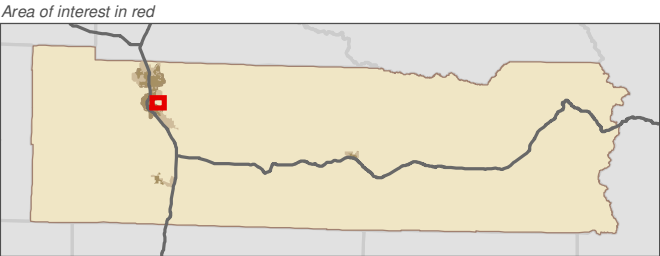
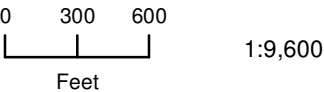


Lewis County, Washington  
Shoreline Master Program

Map 16B - Impervious Surface  
Figure: Chehalis 3

Date: 6/3/2014

-  Impervious Surface
-  SMA Rivers & Streams
-  SMA Lakes
-  Highways
-  Parcels
-  SMA Jurisdiction
-  City
-  UGA



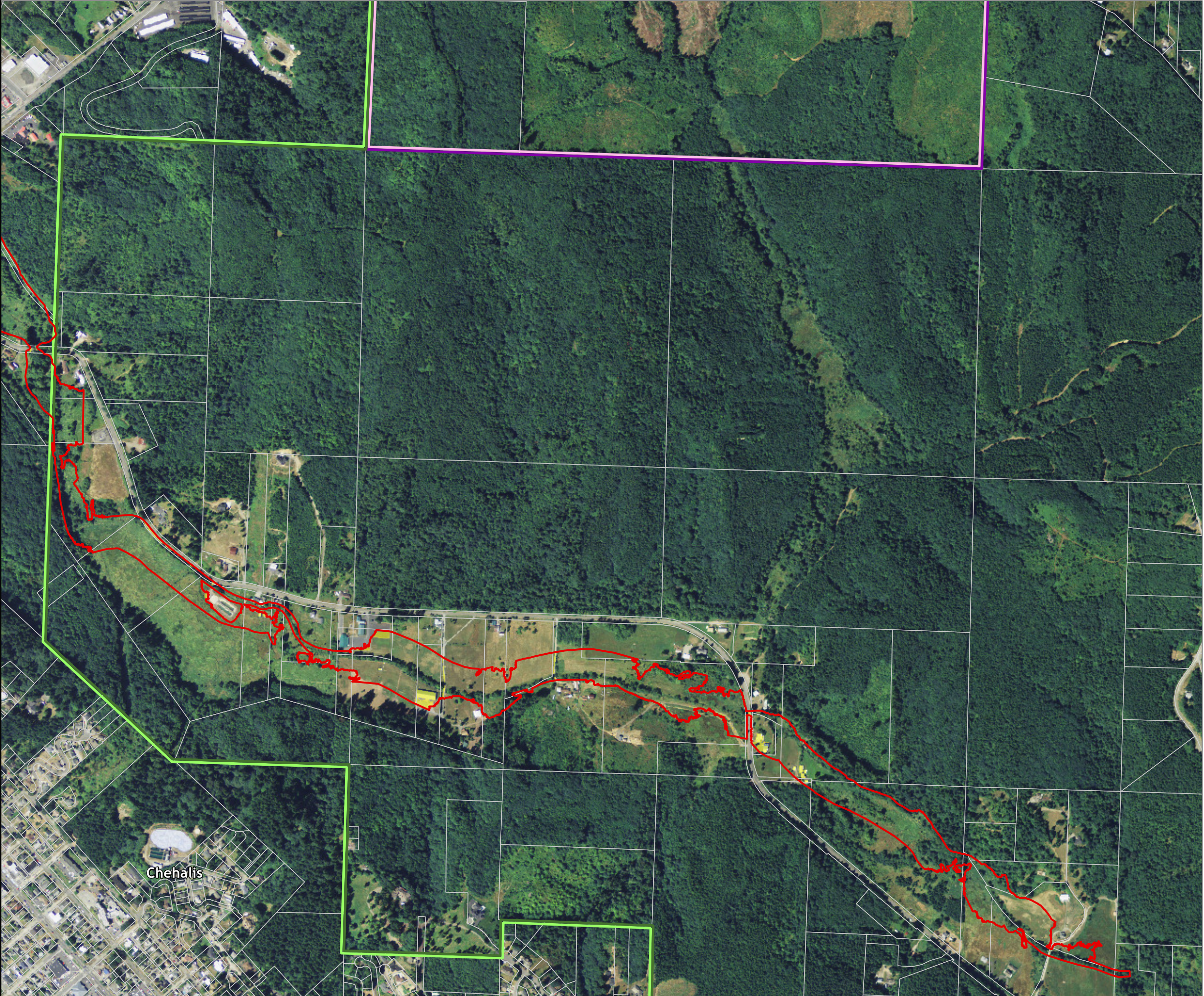
Data: Lewis County, USFWS NWI, FEMA, WA DNR, WSDOT, NRCS NAIP

Shoreline jurisdiction boundaries depicted on this map are approximate. They have not been formally delineated or surveyed and are intended for planning purposes only. Additional site-specific evaluation may be needed to confirm/verify information shown on this map.

Lewis County Coalition



City of Morton City of Winlock



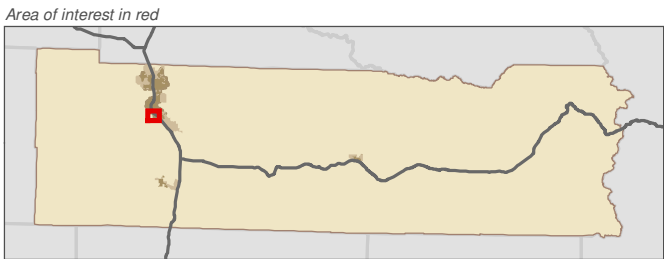



Lewis County, Washington  
Shoreline Master Program

Map 16B - Impervious Surface  
Figure: Chehalis 4

Date: 6/3/2014

- Impervious Surface
- SMA Rivers & Streams
- SMA Lakes
- Highways
- Parcels
- SMA Jurisdiction
- City
- UGA



Data: Lewis County, USFWS NWI, FEMA, WA DNR, WSDOT, NRCS NAIP

Shoreline jurisdiction boundaries depicted on this map are approximate. They have not been formally delineated or surveyed and are intended for planning purposes only. Additional site-specific evaluation may be needed to confirm/verify information shown on this map.

Lewis County Coalition



City of Morton City of Winlock



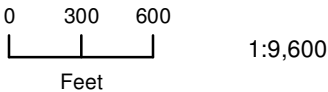


Lewis County, Washington  
Shoreline Master Program

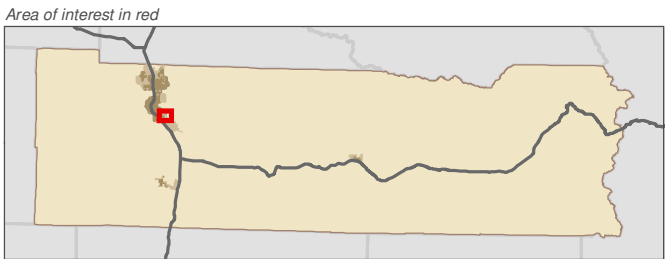
Map 16B - Impervious Surface  
Figure: Chehalis 5

Date: 6/3/2014

- Impervious Surface
- SMA Rivers & Streams
- SMA Lakes
- Highways
- Parcels
- SMA Jurisdiction
- City
- UGA



1:9,600



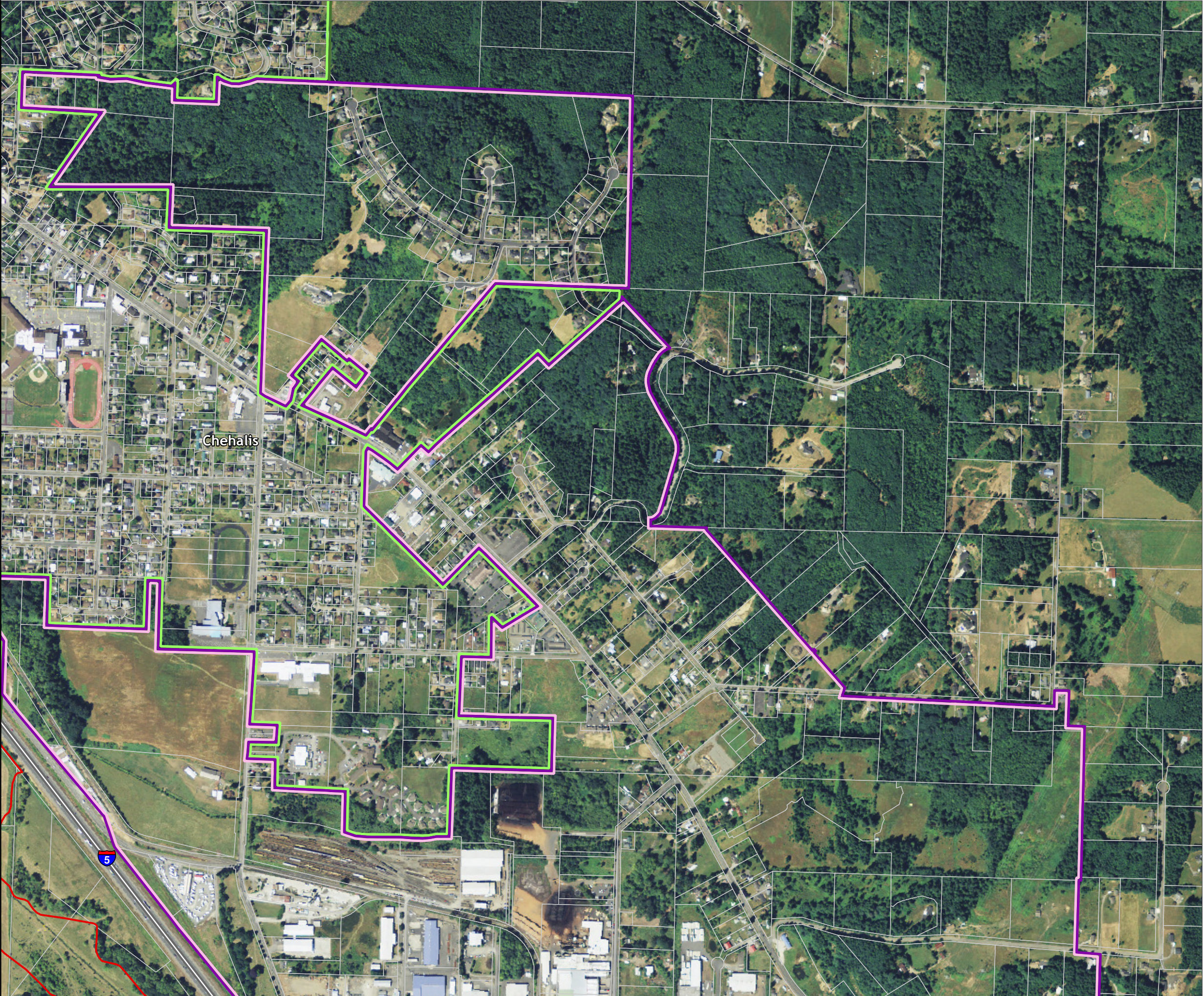
Data: Lewis County, USFWS NWI, FEMA, WA DNR, WSDOT, NRCS NAIP

Shoreline jurisdiction boundaries depicted on this map are approximate. They have not been formally delineated or surveyed and are intended for planning purposes only. Additional site-specific evaluation may be needed to confirm/verify information shown on this map.

Lewis County Coalition



City of Morton City of Winlock













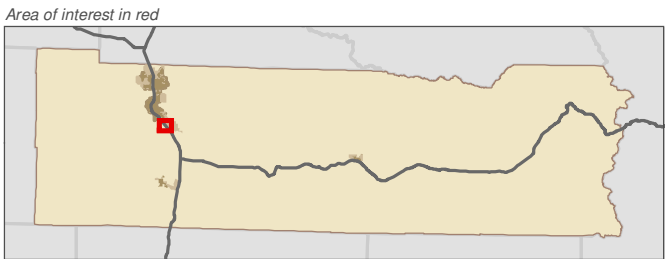
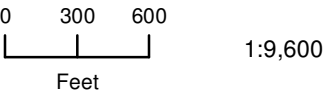
Lewis County, Washington  
Shoreline Master Program

Map 16B - Impervious Surface

Figure: Chehalis 6

Date: 6/3/2014

-  Impervious Surface
-  SMA Rivers & Streams
-  SMA Lakes
-  Highways
-  Parcels
-  SMA Jurisdiction
-  City
-  UGA



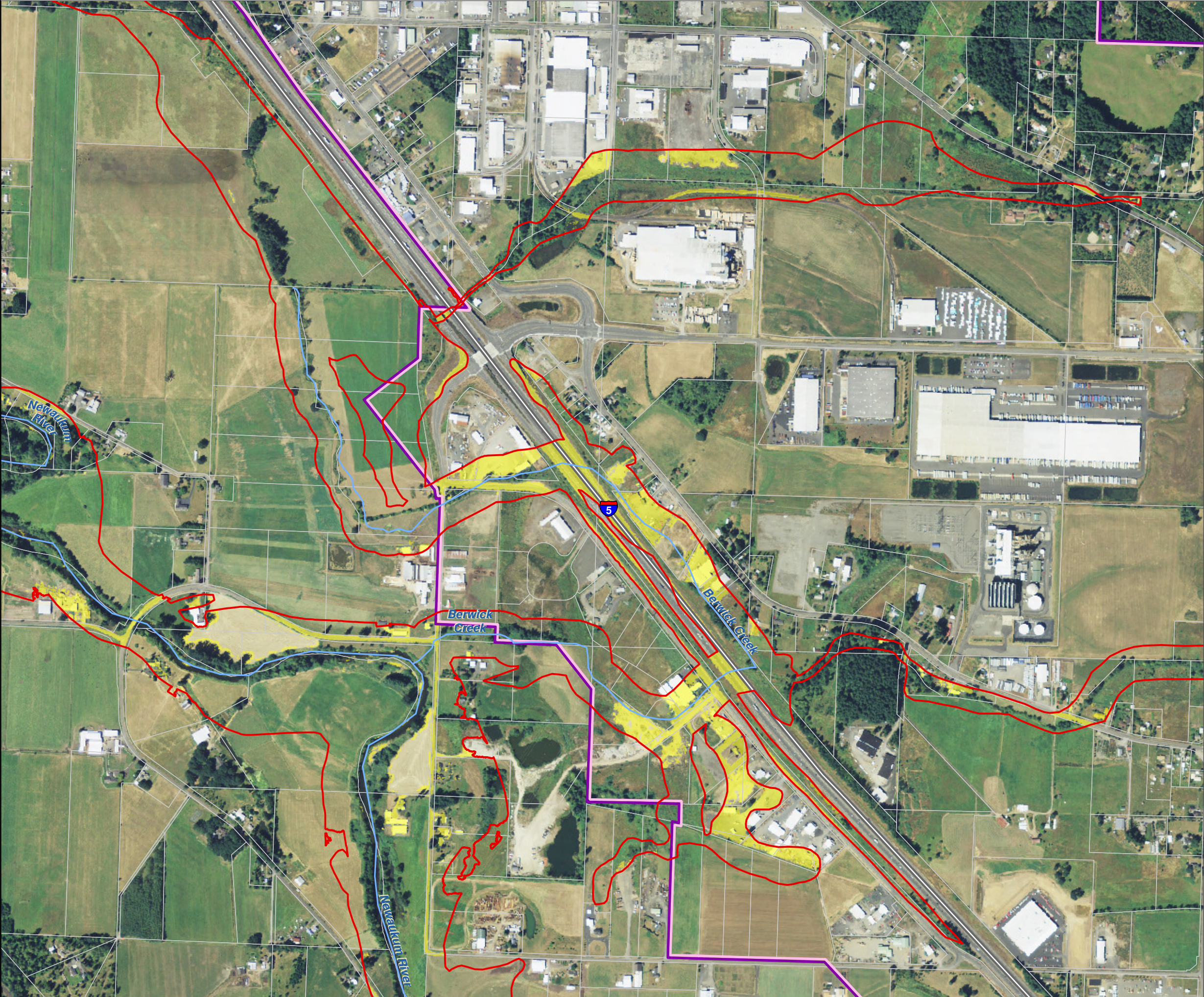
Data: Lewis County, USFWS NWI, FEMA, WA DNR, WSDOT, NRCS NAIP

Shoreline jurisdiction boundaries depicted on this map are approximate. They have not been formally delineated or surveyed and are intended for planning purposes only. Additional site-specific evaluation may be needed to confirm/verify information shown on this map.

Lewis County Coalition



City of Morton City of Winlock











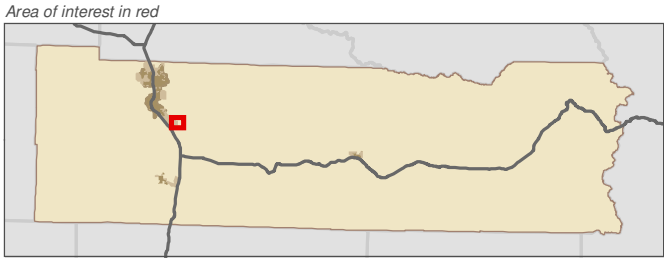
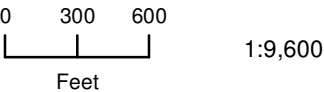


Lewis County, Washington  
Shoreline Master Program

Map 16B - Impervious Surface  
Figure: Chehalis 7

Date: 6/3/2014

-  Impervious Surface
-  SMA Rivers & Streams
-  SMA Lakes
-  Highways
-  Parcels
-  SMA Jurisdiction
-  City
-  UGA



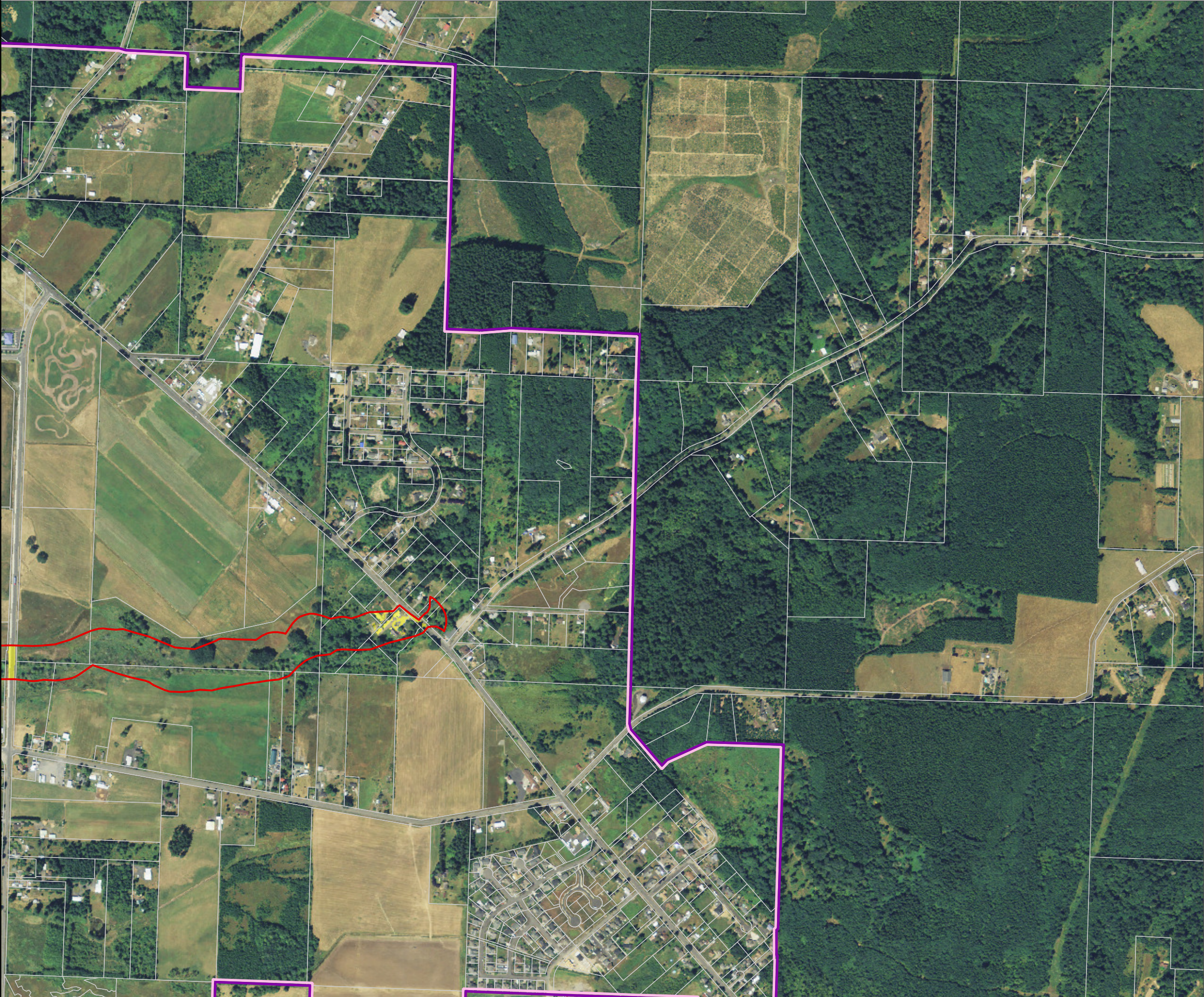
Data: Lewis County, USFWS NWI, FEMA, WA DNR, WSDOT, NRCS NAIP

Shoreline jurisdiction boundaries depicted on this map are approximate. They have not been formally delineated or surveyed and are intended for planning purposes only. Additional site-specific evaluation may be needed to confirm/verify information shown on this map.

Lewis County Coalition



City of Morton City of Winlock



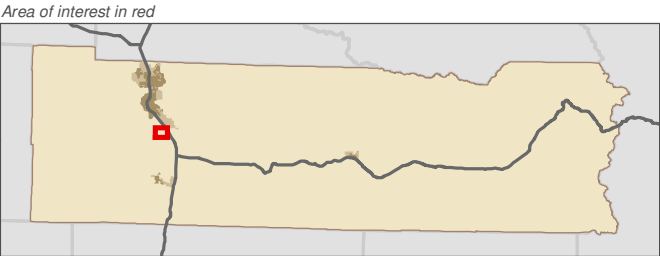
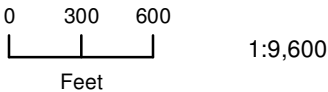


Lewis County, Washington  
Shoreline Master Program

Map 16B - Impervious Surface  
Figure: Chehalis 8

Date: 6/3/2014

- Impervious Surface
- SMA Rivers & Streams
- SMA Lakes
- Highways
- Parcels
- SMA Jurisdiction
- City
- UGA



Data: Lewis County, USFWS NWI, FEMA, WA DNR, WSDOT, NRCS NAIP

Shoreline jurisdiction boundaries depicted on this map are approximate. They have not been formally delineated or surveyed and are intended for planning purposes only. Additional site-specific evaluation may be needed to confirm/verify information shown on this map.

Lewis County Coalition



City of Morton City of Winlock





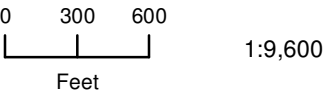
Lewis County, Washington  
Shoreline Master Program

Map 16B - Impervious Surface

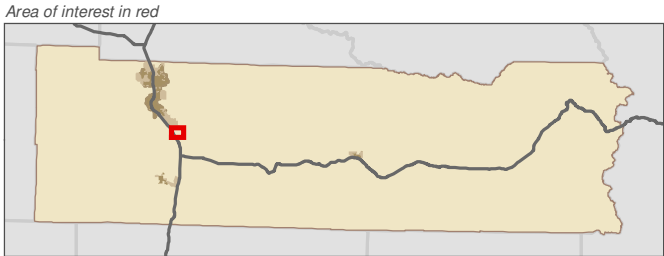
Figure: Chehalis 9

Date: 6/3/2014

- Impervious Surface
- SMA Rivers & Streams
- SMA Lakes
- Highways
- Parcels
- SMA Jurisdiction
- City
- UGA



1:9,600



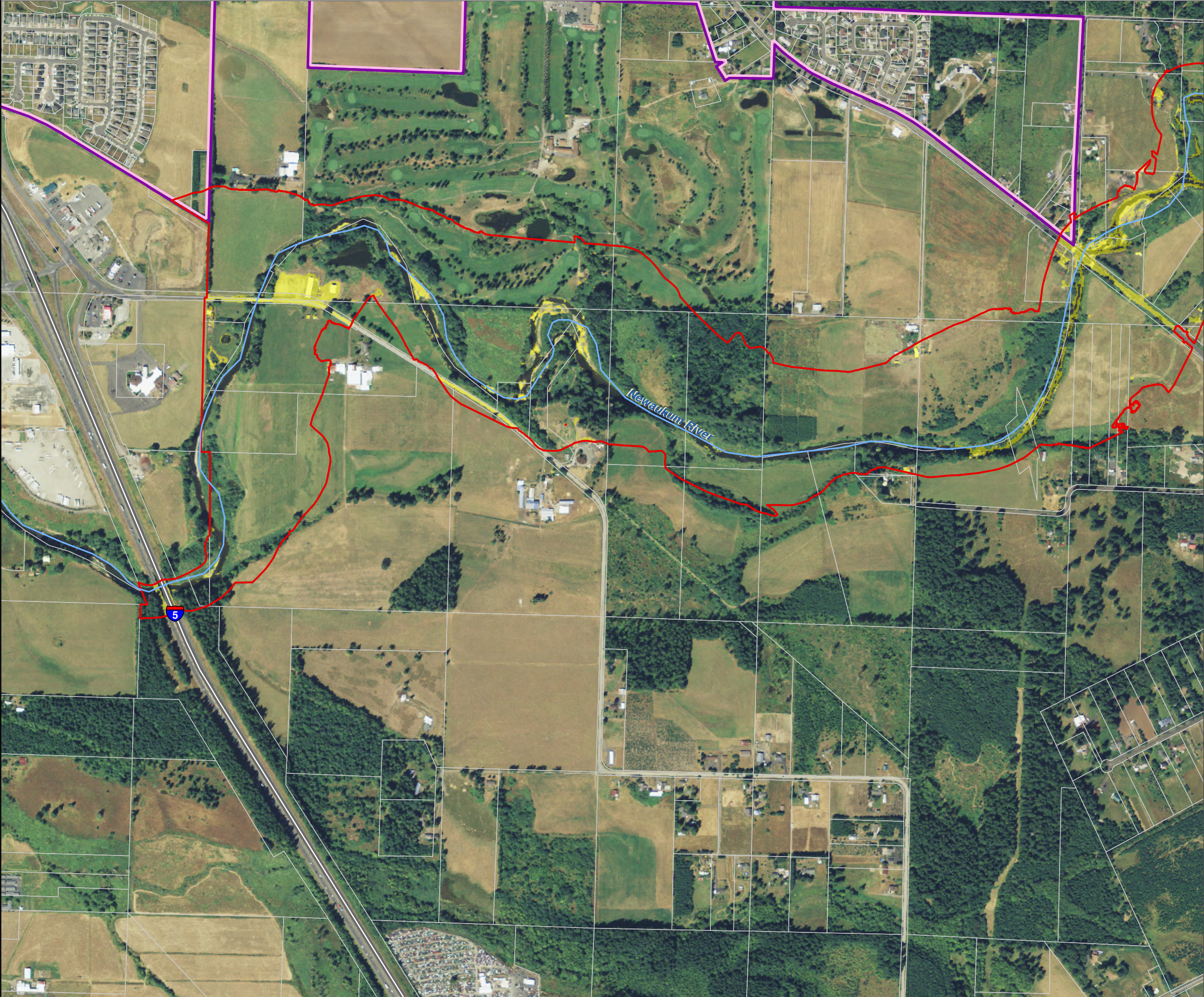
Data: Lewis County, USFWS NWI, FEMA, WA DNR, WSDOT, NRCS NAIP

Shoreline jurisdiction boundaries depicted on this map are approximate. They have not been formally delineated or surveyed and are intended for planning purposes only. Additional site-specific evaluation may be needed to confirm/verify information shown on this map.

Lewis County Coalition



City of Morton City of Winlock





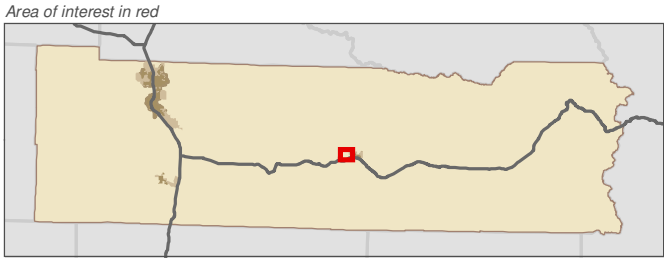
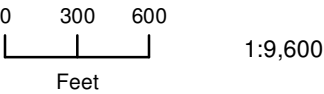
Lewis County, Washington  
Shoreline Master Program

Map 16B - Impervious Surface

Figure: Morton 1

Date: 6/3/2014

- Impervious Surface
- SMA Rivers & Streams
- SMA Lakes
- Highways
- Parcels
- SMA Jurisdiction
- City
- UGA



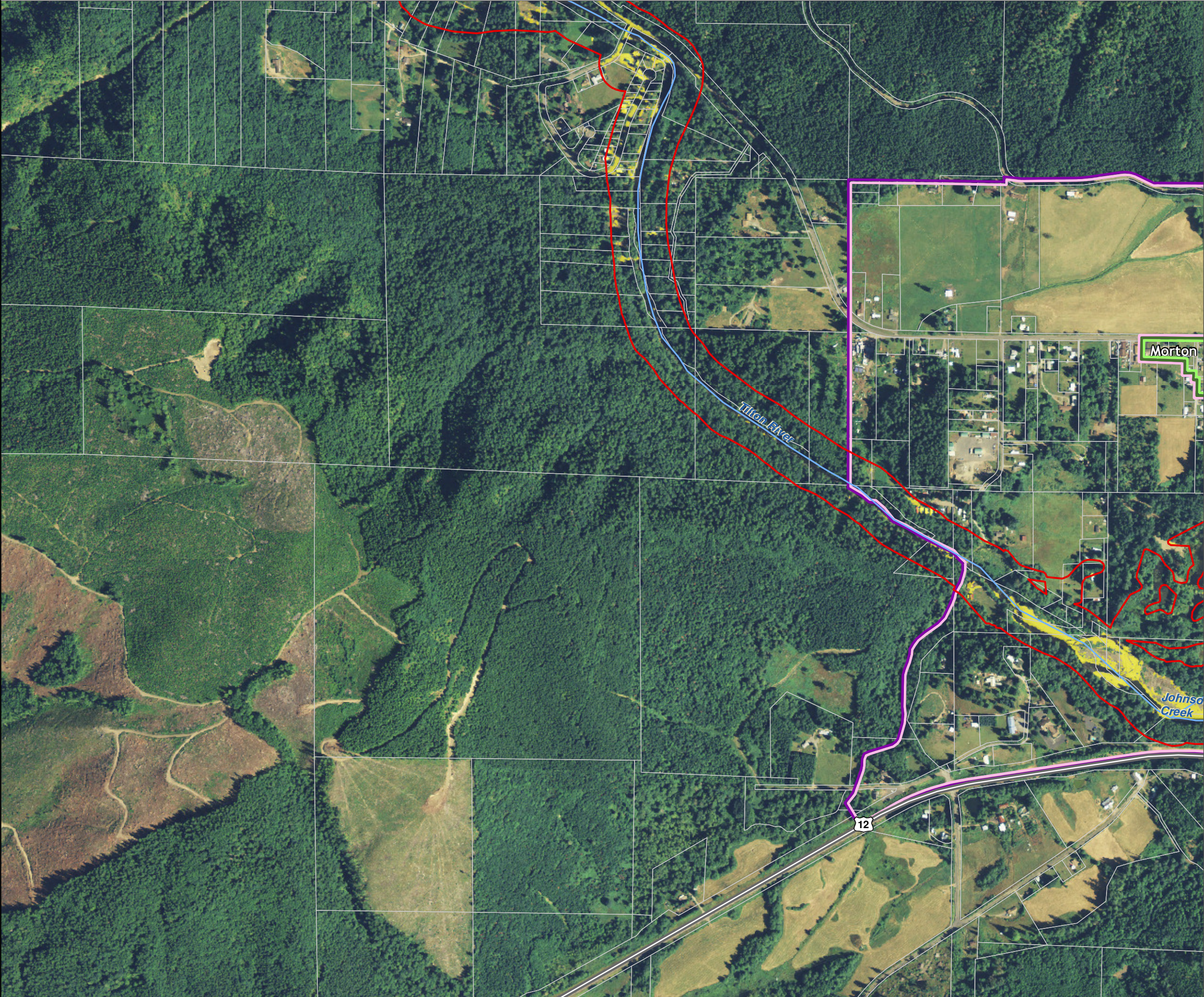
Data: Lewis County, USFWS NWI, FEMA, WA DNR, WSDOT, NRCS NAIP

Shoreline jurisdiction boundaries depicted on this map are approximate. They have not been formally delineated or surveyed and are intended for planning purposes only. Additional site-specific evaluation may be needed to confirm/verify information shown on this map.

Lewis County Coalition



City of Morton City of Winlock





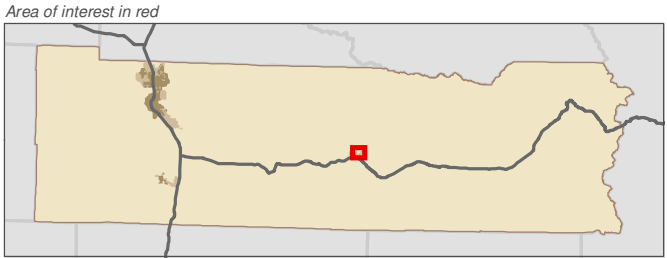
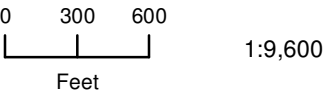
Lewis County, Washington  
Shoreline Master Program

Map 16B - Impervious Surface

Figure: Morton 2

Date: 6/3/2014

- Impervious Surface
- SMA Rivers & Streams
- SMA Lakes
- Highways
- Parcels
- SMA Jurisdiction
- City
- UGA



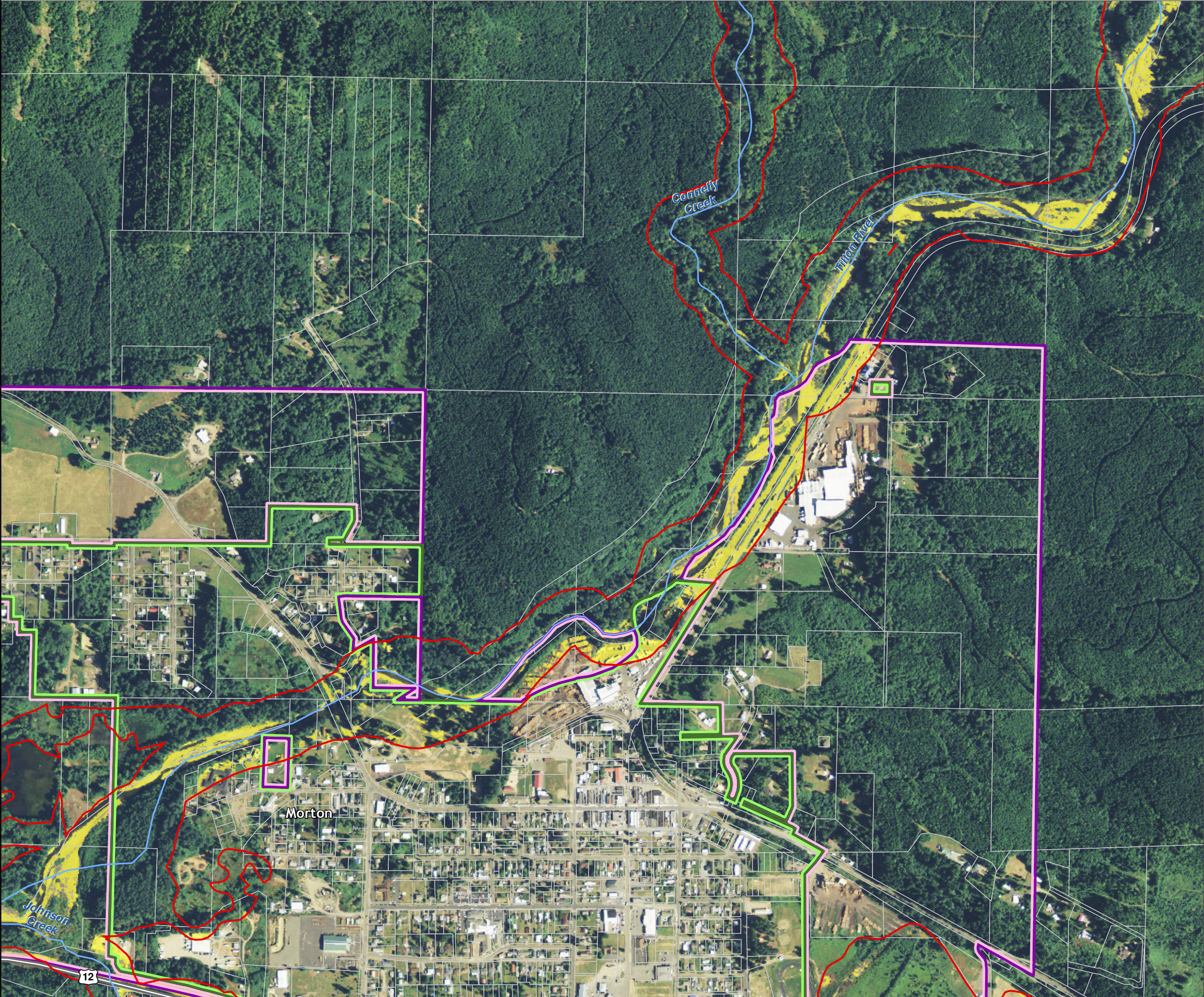
Data: Lewis County, USFWS NWI, FEMA, WA DNR, WSDOT, NRCS NAIP

Shoreline jurisdiction boundaries depicted on this map are approximate. They have not been formally delineated or surveyed and are intended for planning purposes only. Additional site-specific evaluation may be needed to confirm/verify information shown on this map.

Lewis County Coalition



City of Morton City of Winlock













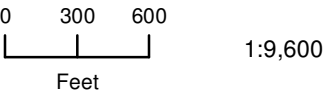
Lewis County, Washington  
Shoreline Master Program

Map 16B - Impervious Surface

Figure: Morton 3

Date: 6/3/2014

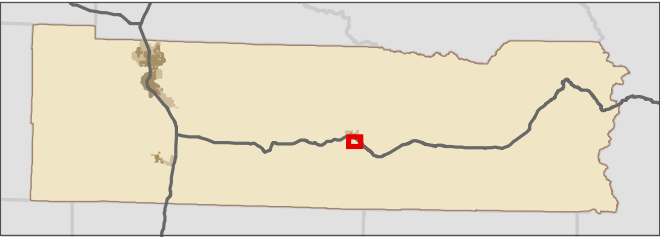
-  Impervious Surface
-  SMA Rivers & Streams
-  SMA Lakes
-  Highways
-  Parcels
-  SMA Jurisdiction
-  City
-  UGA



1:9,600



Area of interest in red



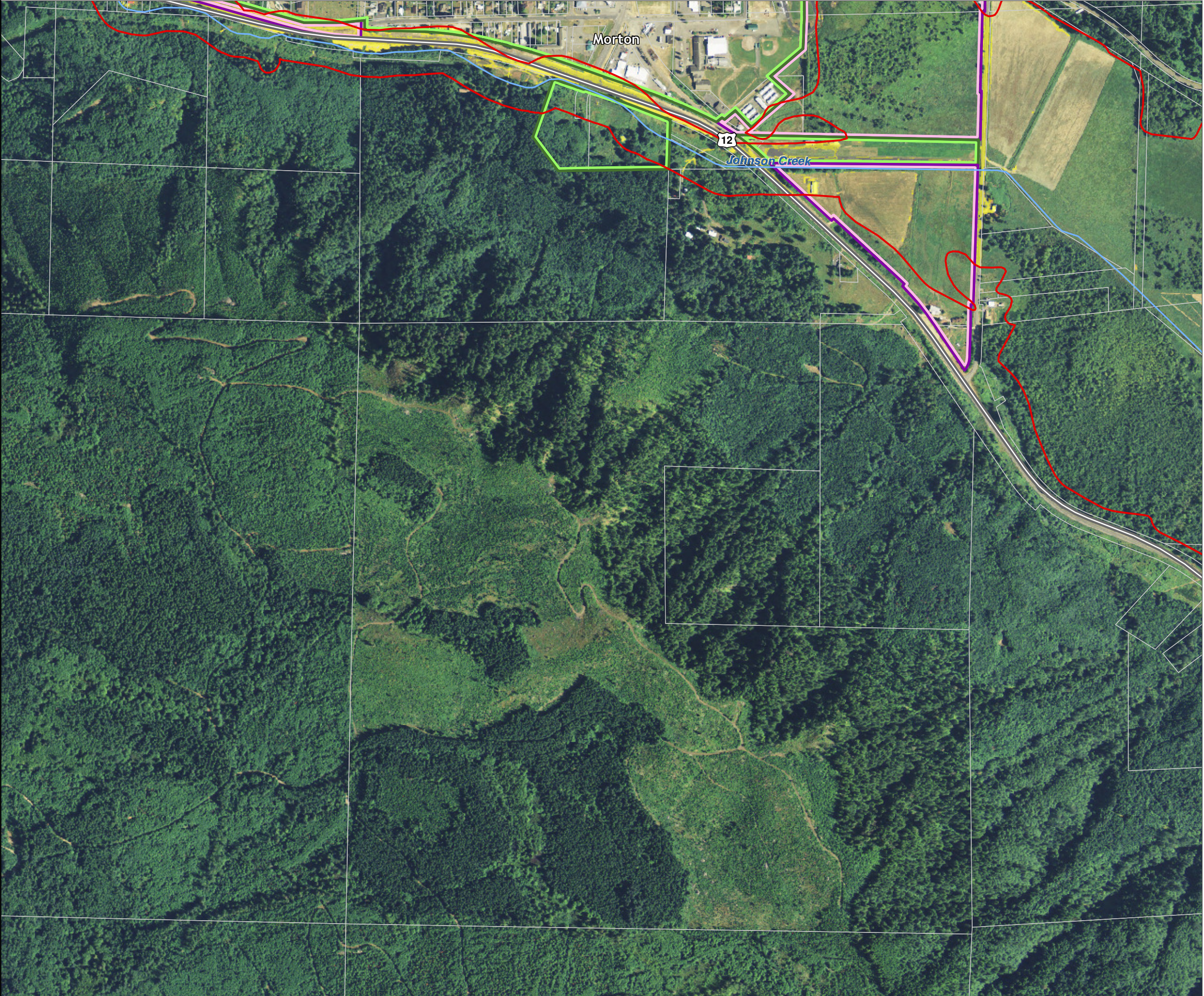
Data: Lewis County, USFWS NWI, FEMA,  
WA DNR, WSDOT, NRCS NAIP

Shoreline jurisdiction boundaries depicted on this map are approximate. They have not been formally delineated or surveyed and are intended for planning purposes only. Additional site-specific evaluation may be needed to confirm/verify information shown on this map.

Lewis County Coalition



City of Morton City of Winlock



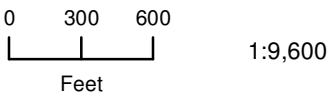


Lewis County, Washington  
Shoreline Master Program

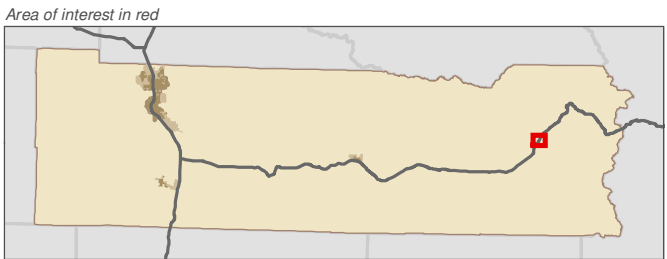
Map 16B - Impervious Surface  
Figure: Packwood 1

Date: 6/3/2014

- Impervious Surface
- SMA Rivers & Streams
- SMA Lakes
- Highways
- Parcels
- SMA Jurisdiction
- City
- UGA



1:9,600



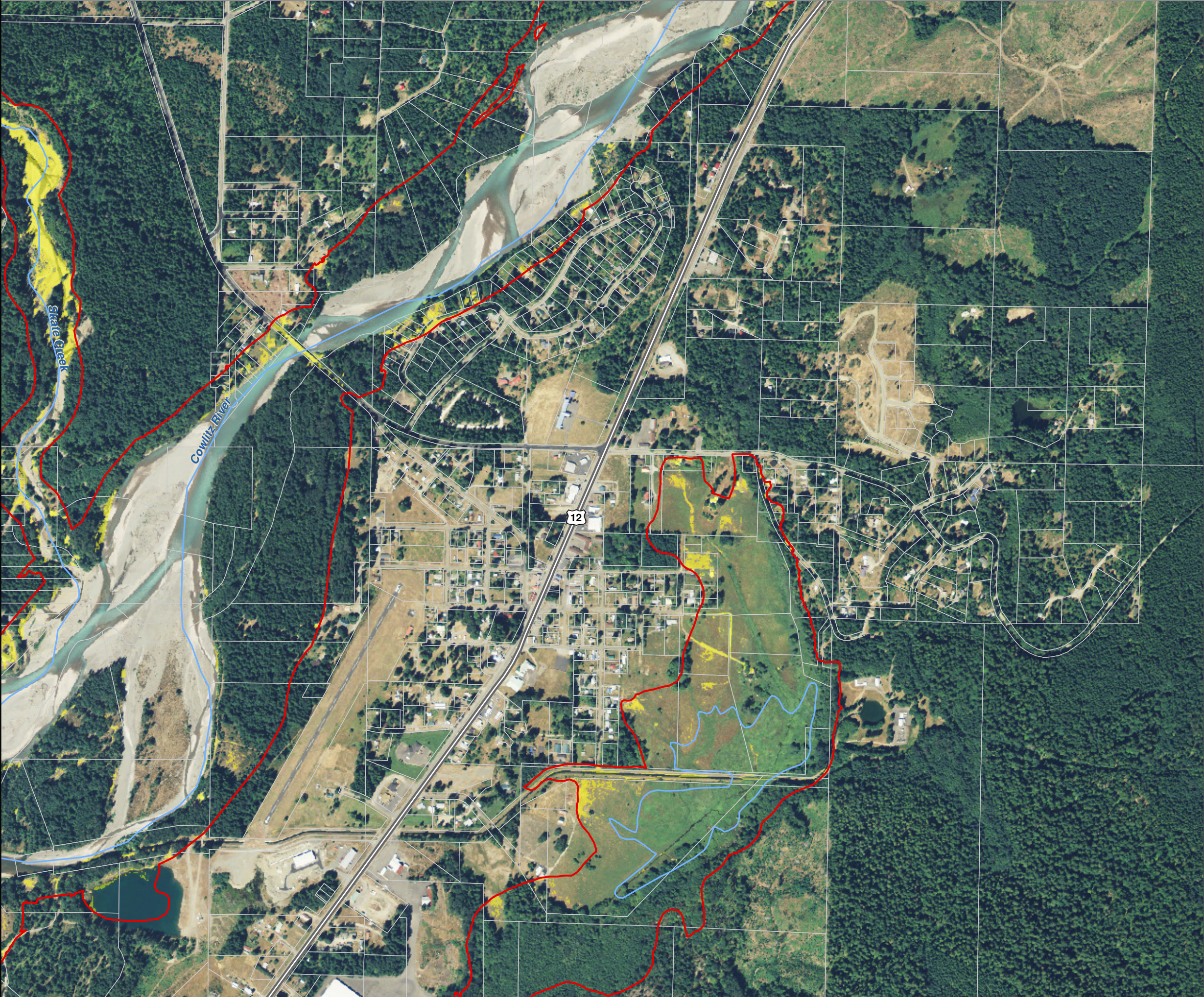
Data: Lewis County, USFWS NWI, FEMA, WA DNR, WSDOT, NRCS NAIP

Shoreline jurisdiction boundaries depicted on this map are approximate. They have not been formally delineated or surveyed and are intended for planning purposes only. Additional site-specific evaluation may be needed to confirm/verify information shown on this map.

Lewis County Coalition



City of Morton City of Winlock



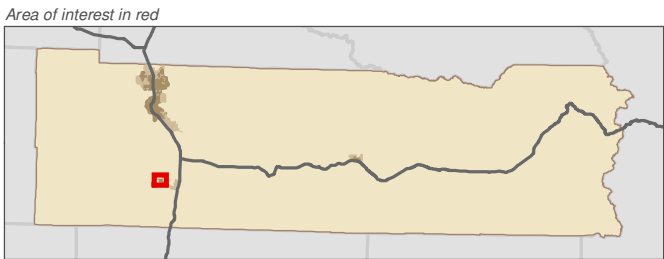



Lewis County, Washington  
Shoreline Master Program

Map 16B - Impervious Surface  
Figure: Winlock 1

Date: 6/3/2014

- Impervious Surface
- SMA Rivers & Streams
- SMA Lakes
- Highways
- Parcels
- SMA Jurisdiction
- City
- UGA



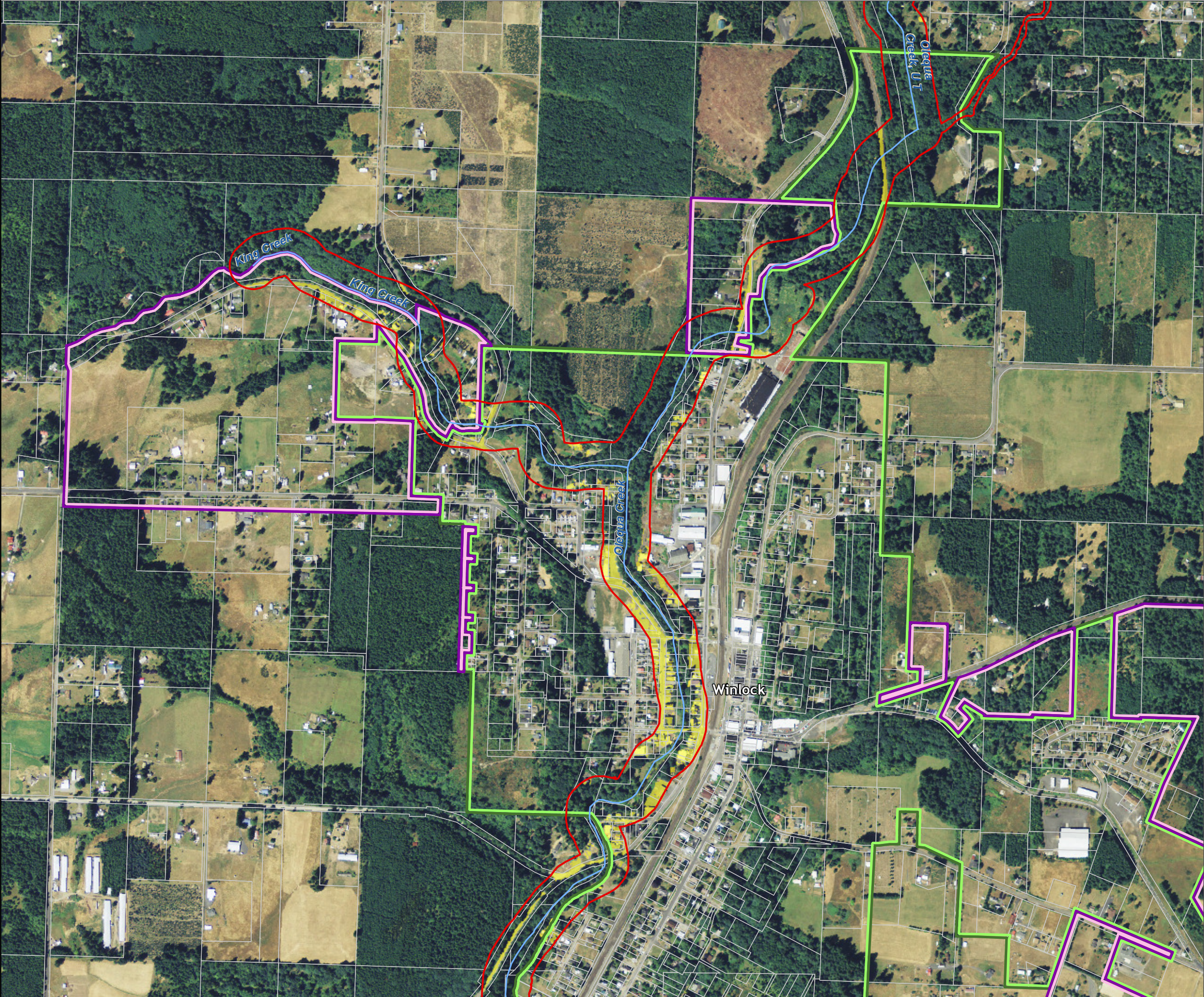
Data: Lewis County, USFWS NWI, FEMA, WA DNR, WSDOT, NRCS NAIP

Shoreline jurisdiction boundaries depicted on this map are approximate. They have not been formally delineated or surveyed and are intended for planning purposes only. Additional site-specific evaluation may be needed to confirm/verify information shown on this map.

Lewis County Coalition



City of Morton City of Winlock













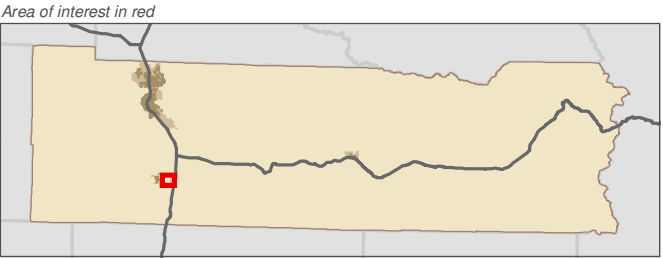
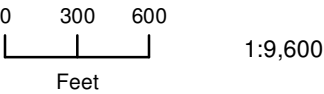
Lewis County, Washington  
Shoreline Master Program

Map 16B - Impervious Surface

Figure: Winlock 2

Date: 6/3/2014

-  Impervious Surface
-  SMA Rivers & Streams
-  SMA Lakes
-  Highways
-  Parcels
-  SMA Jurisdiction
-  City
-  UGA



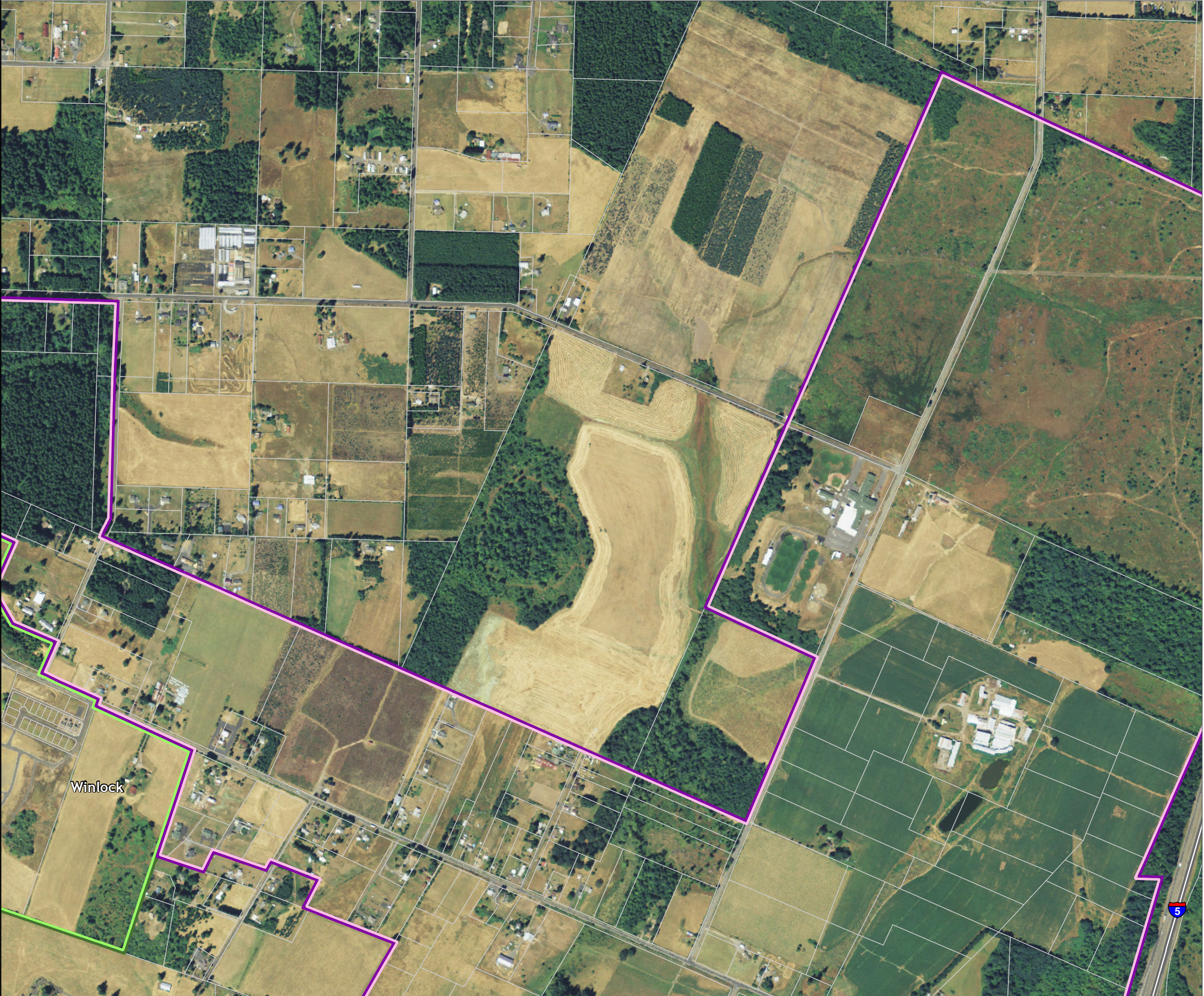
Data: Lewis County, USFWS NWI, FEMA, WA DNR, WSDOT, NRCS NAIP

Shoreline jurisdiction boundaries depicted on this map are approximate. They have not been formally delineated or surveyed and are intended for planning purposes only. Additional site-specific evaluation may be needed to confirm/verify information shown on this map.

Lewis County Coalition



City of Morton City of Winlock













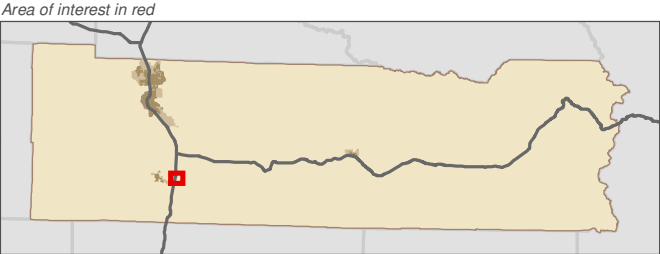
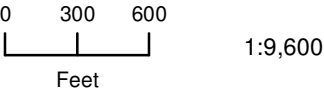
Lewis County, Washington  
Shoreline Master Program

Map 16B - Impervious Surface

Figure: Winlock 3

Date: 6/3/2014

-  Impervious Surface
-  SMA Rivers & Streams
-  SMA Lakes
-  Highways
-  Parcels
-  SMA Jurisdiction
-  City
-  UGA



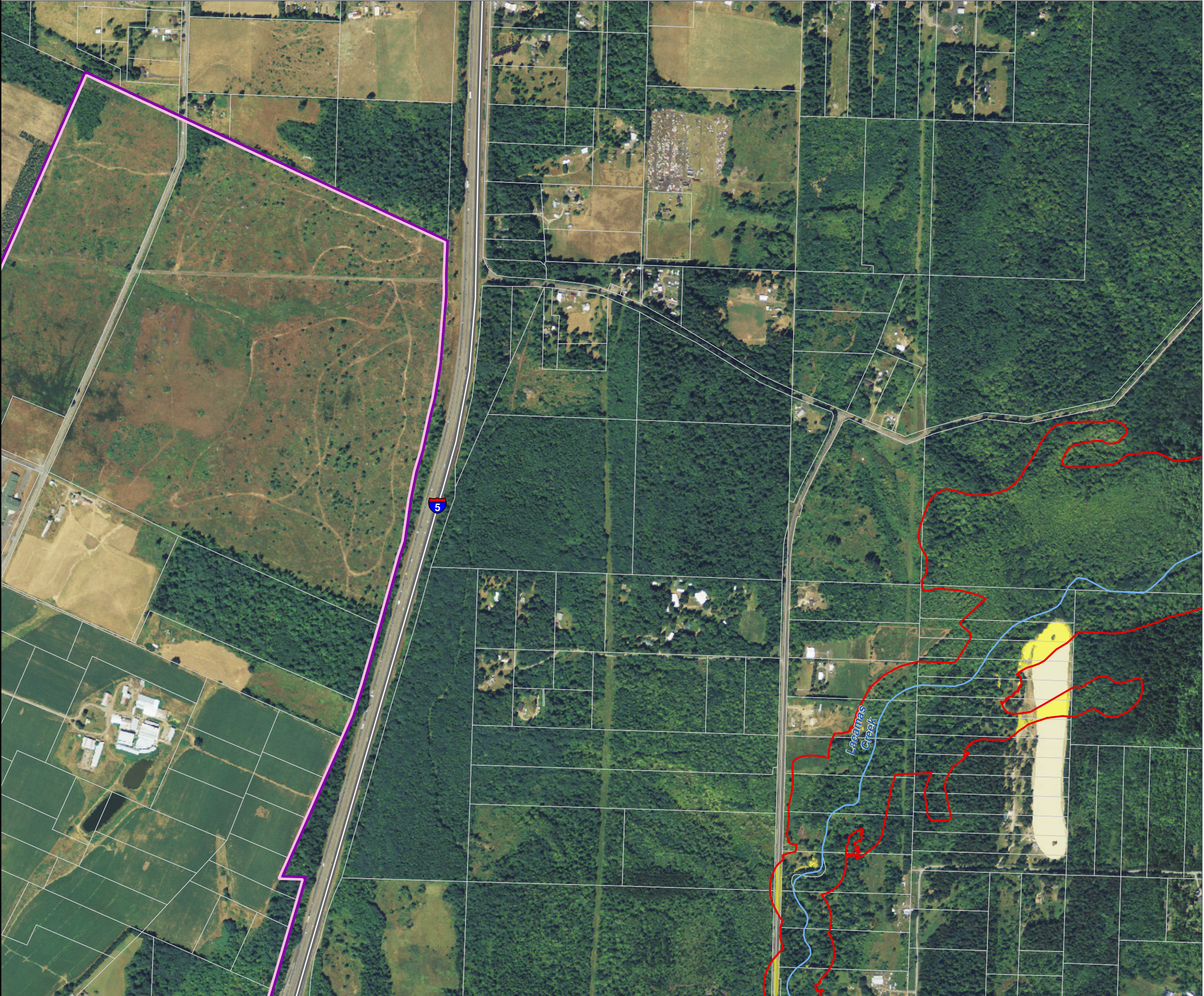
Data: Lewis County, USFWS NWI, FEMA, WA DNR, WSDOT, NRCS NAIP

Shoreline jurisdiction boundaries depicted on this map are approximate. They have not been formally delineated or surveyed and are intended for planning purposes only. Additional site-specific evaluation may be needed to confirm/verify information shown on this map.

Lewis County Coalition



City of Morton   City of Winlock











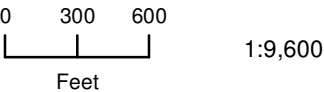


Lewis County, Washington  
Shoreline Master Program

Map 16B - Impervious Surface  
Figure: Winlock 4

Date: 6/3/2014

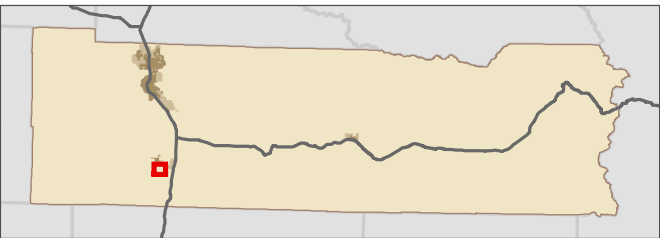
-  Impervious Surface
-  SMA Rivers & Streams
-  SMA Lakes
-  Highways
-  Parcels
-  SMA Jurisdiction
-  City
-  UGA



1:9,600



Area of interest in red



Data: Lewis County, USFWS NWI, FEMA, WA DNR, WSDOT, NRCS NAIP

Shoreline jurisdiction boundaries depicted on this map are approximate. They have not been formally delineated or surveyed and are intended for planning purposes only. Additional site-specific evaluation may be needed to confirm/verify information shown on this map.

Lewis County Coalition



City of Morton City of Winlock













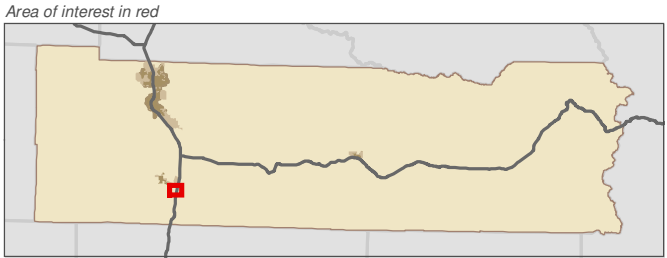
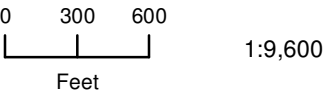
Lewis County, Washington  
Shoreline Master Program

Map 16B - Impervious Surface

Figure: Winlock 5

Date: 6/3/2014

-  Impervious Surface
-  SMA Rivers & Streams
-  SMA Lakes
-  Highways
-  Parcels
-  SMA Jurisdiction
-  City
-  UGA



Data: Lewis County, USFWS NWI, FEMA, WA DNR, WSDOT, NRCS NAIP

Shoreline jurisdiction boundaries depicted on this map are approximate. They have not been formally delineated or surveyed and are intended for planning purposes only. Additional site-specific evaluation may be needed to confirm/verify information shown on this map.

Lewis County Coalition



City of Morton City of Winlock

