




Lewis County, Washington
Shoreline Master Program


Map 17B - WDFW PHS
Figure: Centralia 1


Date: 6/3/2014


- 


Bald Eagle Nest and Communal Roost Buffer
- 


Cavity-nesting Ducks
- 


Waterfowl Concentrations
- 


Oak Woodland
- 


Mule And Black-tailed Deer
- 


Harlequin Duck
- 


Elk
- 


Roosevelt Elk
- 


SMA Rivers & Streams
- 


SMA Lakes
- 

Highways
- 

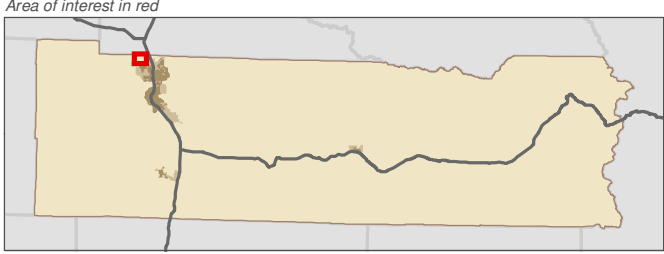
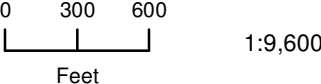
Railroads
- 

Parcels
- 

SMA Jurisdiction
- 

City
- 

UGA



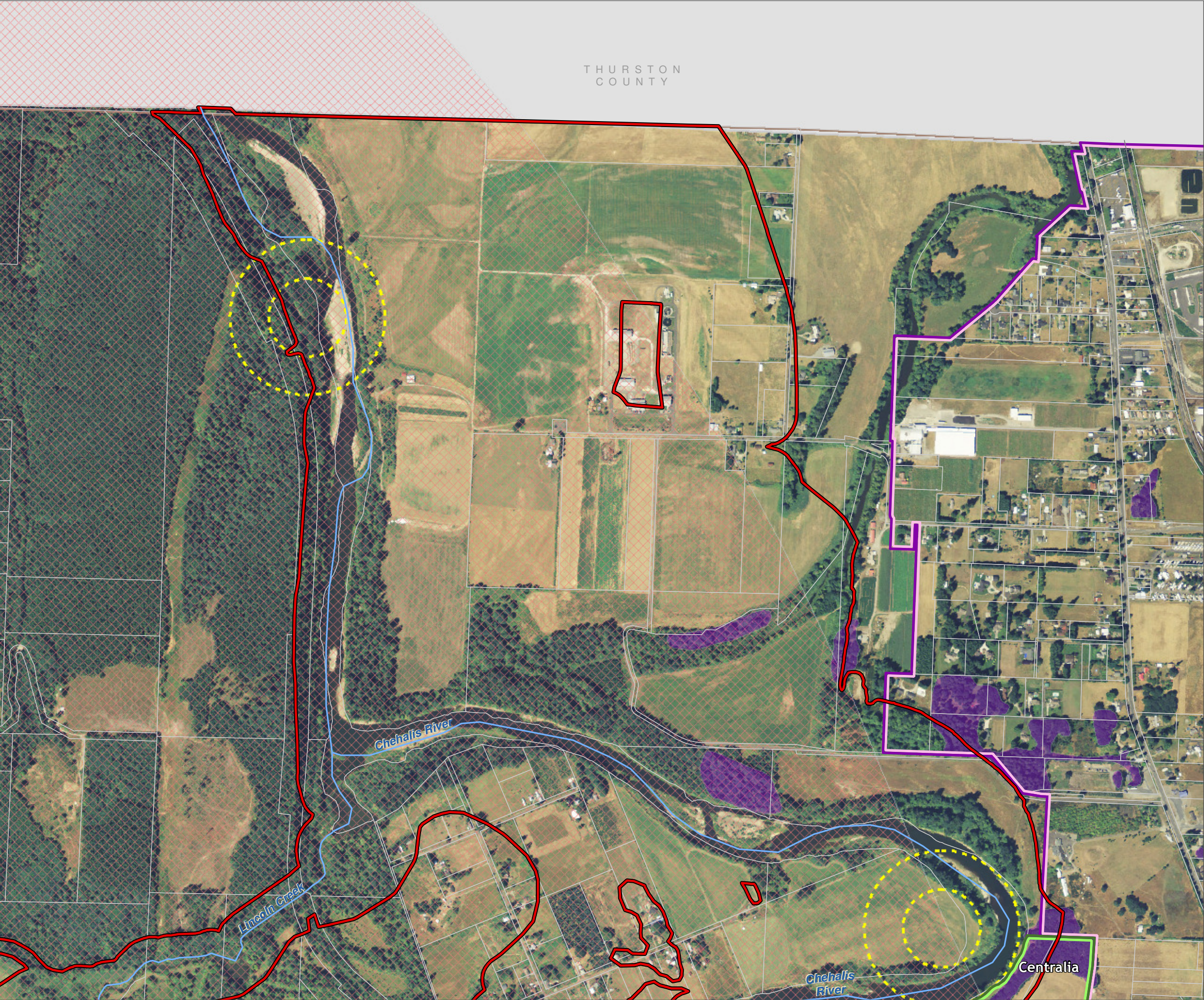
Data: Lewis County, USFWS NWI, FEMA, WA DNR, WSDOT, NRCS NAIP

Shoreline jurisdiction boundaries depicted on this map are approximate. They have not been formally delineated or surveyed and are intended for planning purposes only. Additional site-specific evaluation may be needed to confirm/verify information shown on this map.

Lewis County Coalition




City of Morton City of Winlock





Lewis County, Washington
Shoreline Master Program


Map 17B - WDFW PHS
Figure: Centralia 10


Date: 6/3/2014


- 


Bald Eagle Nest and Communal Roost Buffer
- 


Cavity-nesting Ducks
- 


Waterfowl Concentrations
- 


Oak Woodland
- 


Mule And Black-tailed Deer
- 


Harlequin Duck
- 


Elk
- 


Roosevelt Elk
- 


SMA Rivers & Streams
- 


SMA Lakes
- 

Highways
- 

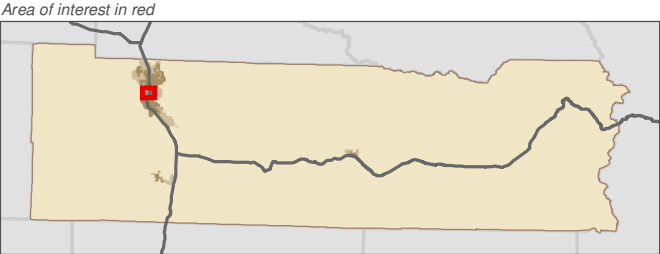
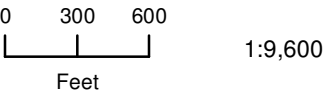
Railroads
- 

Parcels
- 

SMA Jurisdiction
- 

City
- 

UGA



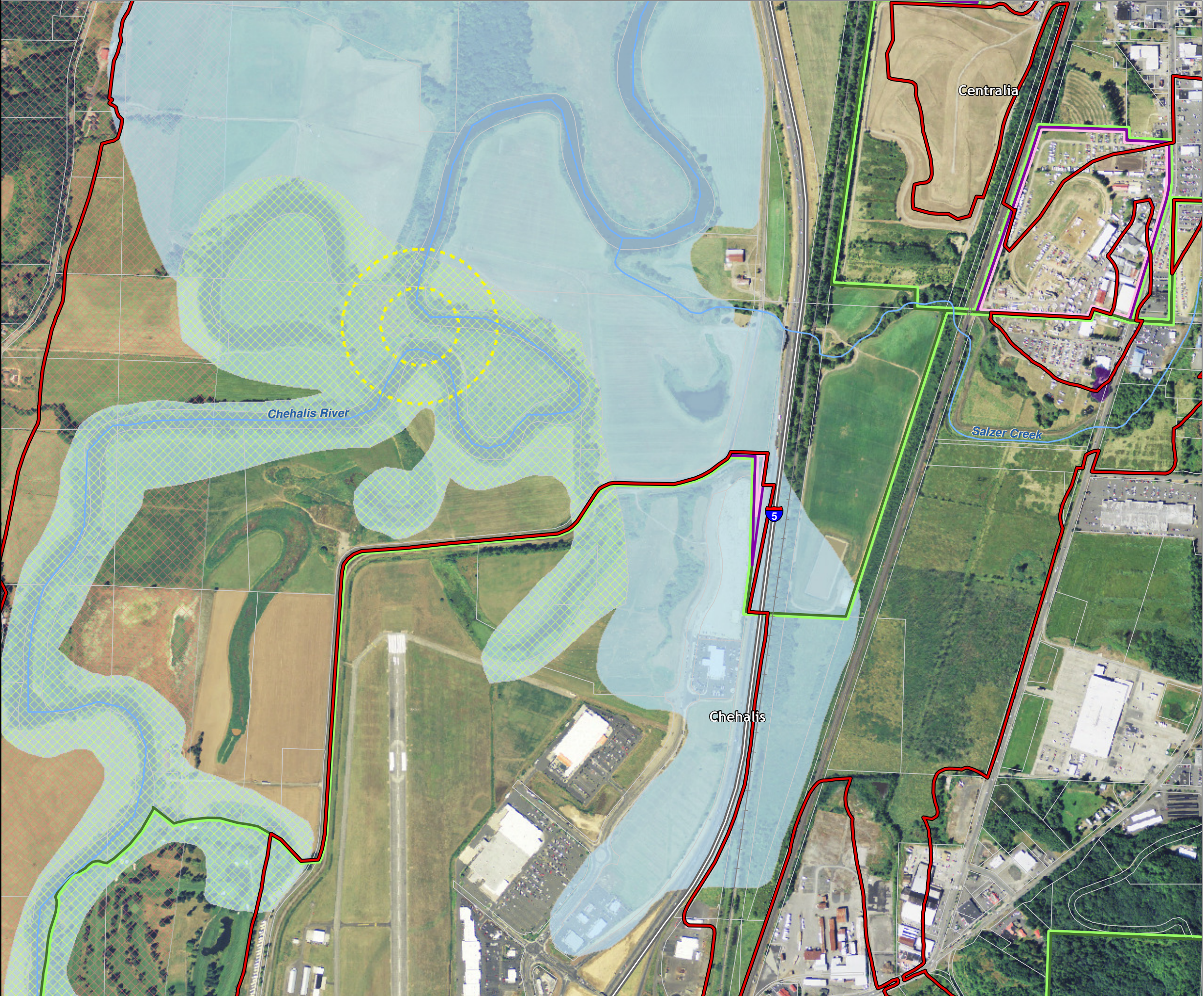
Data: Lewis County, USFWS NWI, FEMA, WA DNR, WSDOT, NRCS NAIP

Shoreline jurisdiction boundaries depicted on this map are approximate. They have not been formally delineated or surveyed and are intended for planning purposes only. Additional site-specific evaluation may be needed to confirm/verify information shown on this map.

Lewis County Coalition



















City of Morton City of Winlock

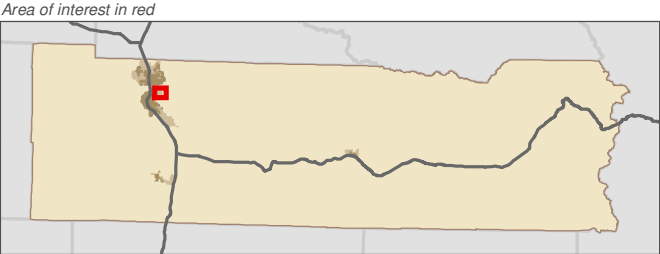
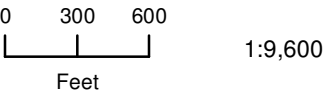


Lewis County, Washington
Shoreline Master Program

Map 17B - WDFW PHS
Figure: Centralia 11

Date: 6/3/2014

-  Bald Eagle Nest and Communal Roost Buffer
-  Cavity-nesting Ducks
-  Waterfowl Concentrations
-  Oak Woodland
-  Mule And Black-tailed Deer
-  Harlequin Duck
-  Elk
-  Roosevelt Elk
-  SMA Rivers & Streams
-  SMA Lakes
-  Highways
-  Railroads
-  Parcels
-  SMA Jurisdiction
-  City
-  UGA



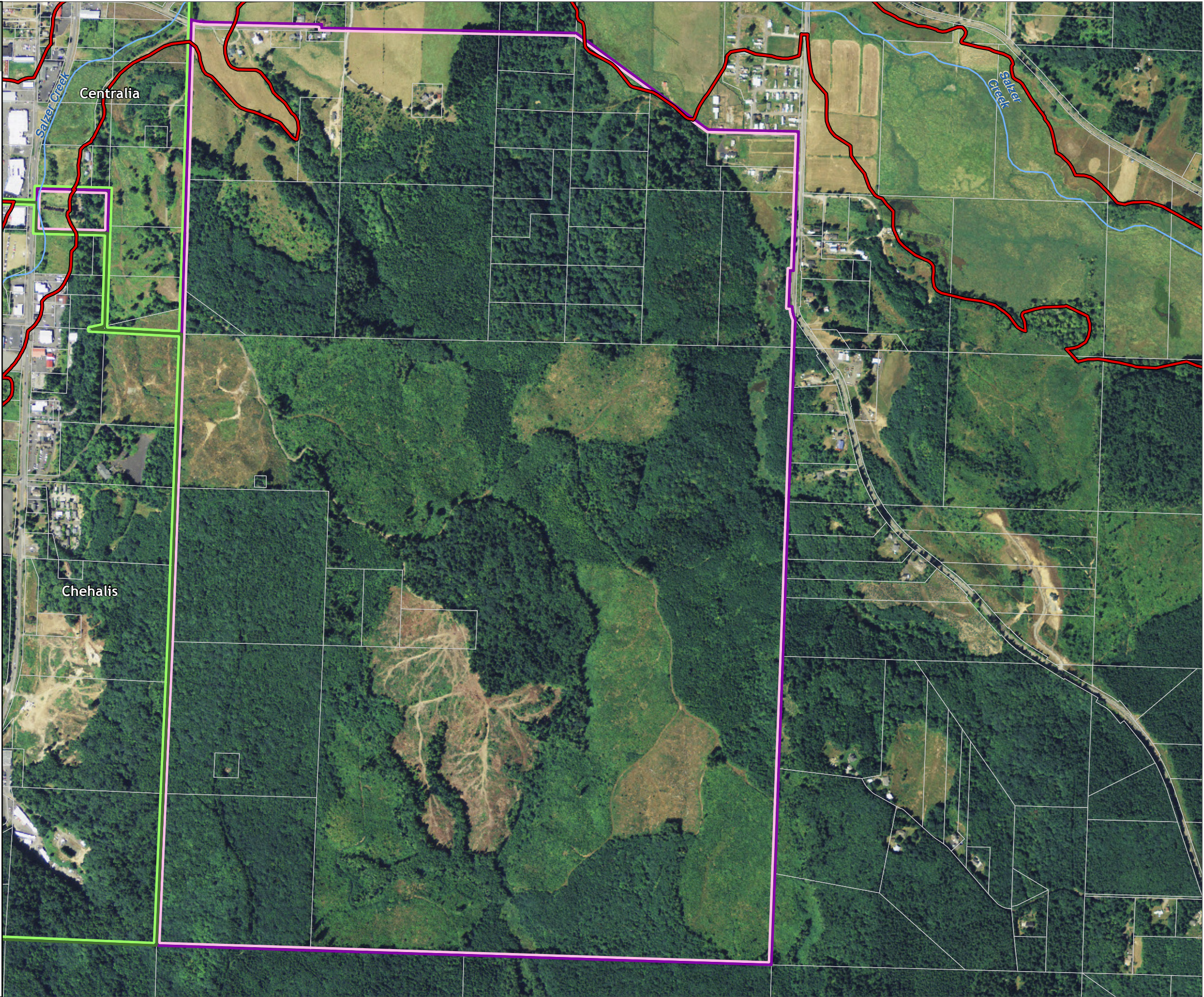
Data: Lewis County, USFWS NWI, FEMA, WA DNR, WSDOT, NRCS NAIP

Shoreline jurisdiction boundaries depicted on this map are approximate. They have not been formally delineated or surveyed and are intended for planning purposes only. Additional site-specific evaluation may be needed to confirm/verify information shown on this map.

Lewis County Coalition




City of Morton City of Winlock





Lewis County, Washington
Shoreline Master Program


Map 17B - WDFW PHS
Figure: Centralia 2


Date: 6/3/2014


- 


Bald Eagle Nest and Communal Roost Buffer
- 


Cavity-nesting Ducks
- 


Waterfowl Concentrations
- 


Oak Woodland
- 


Mule And Black-tailed Deer
- 


Harlequin Duck
- 


Elk
- 


Roosevelt Elk
- 


SMA Rivers & Streams
- 


SMA Lakes
- 

Highways
- 

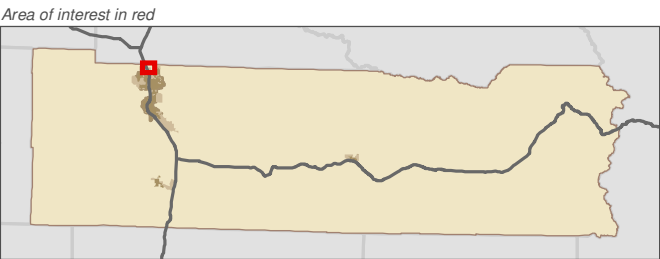
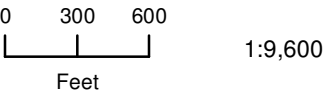
Railroads
- 

Parcels
- 

SMA Jurisdiction
- 

City
- 

UGA



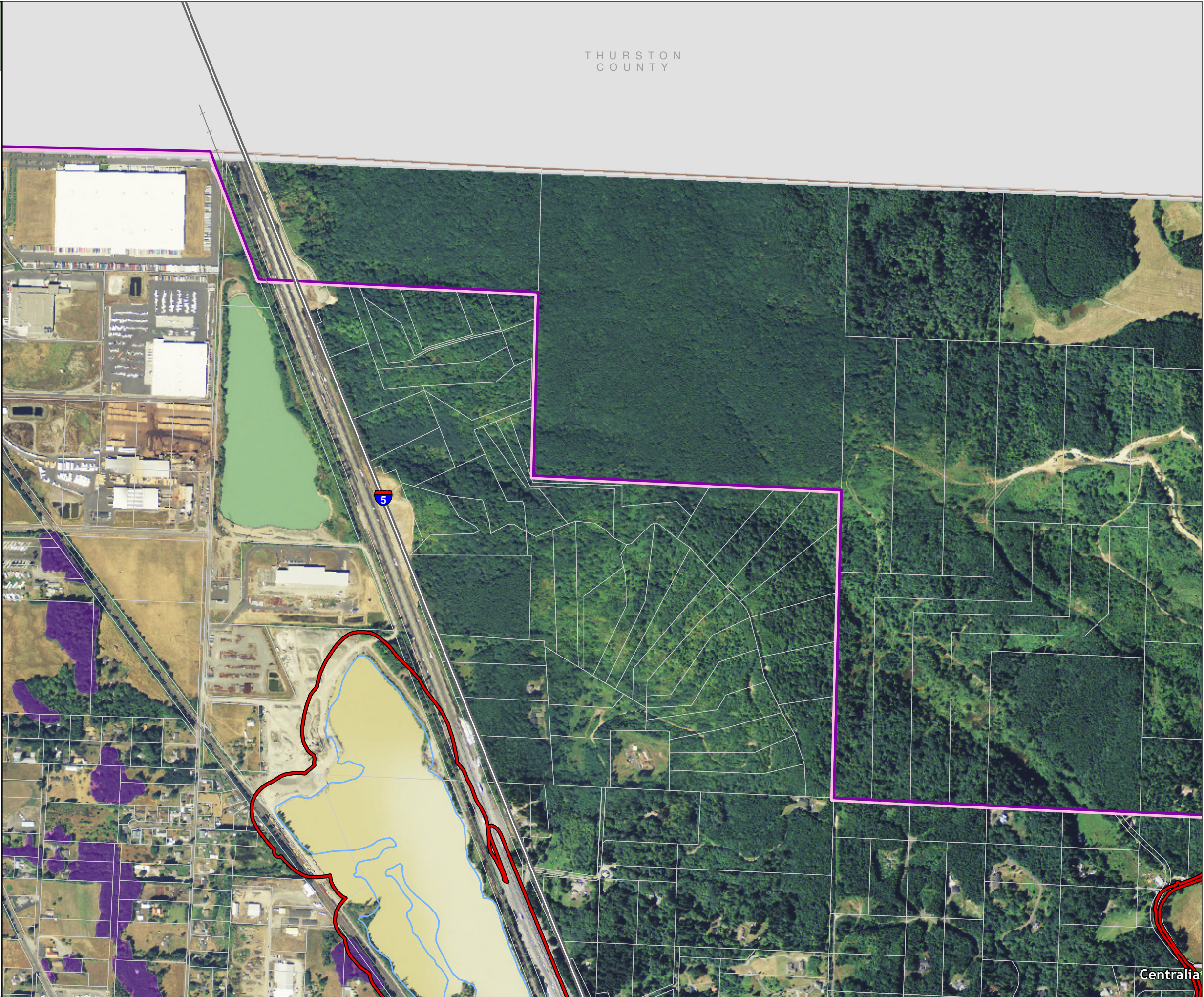
Data: Lewis County, USFWS NWI, FEMA, WA DNR, WSDOT, NRCS NAIP

Shoreline jurisdiction boundaries depicted on this map are approximate. They have not been formally delineated or surveyed and are intended for planning purposes only. Additional site-specific evaluation may be needed to confirm/verify information shown on this map.

Lewis County Coalition




City of Morton City of Winlock





Lewis County, Washington
Shoreline Master Program


Map 17B - WDFW PHS
Figure: Centralia 3


Date: 6/3/2014


- 


Bald Eagle Nest and Communal Roost Buffer
- 


Cavity-nesting Ducks
- 


Waterfowl Concentrations
- 


Oak Woodland
- 


Mule And Black-tailed Deer
- 


Harlequin Duck
- 


Elk
- 


Roosevelt Elk
- 


SMA Rivers & Streams
- 


SMA Lakes
- 

Highways
- 

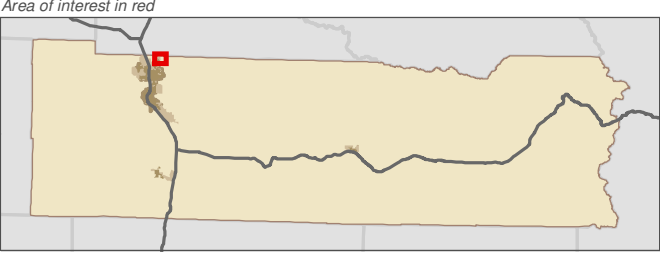
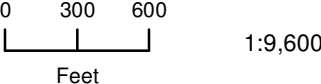
Railroads
- 

Parcels
- 

SMA Jurisdiction
- 

City
- 

UGA



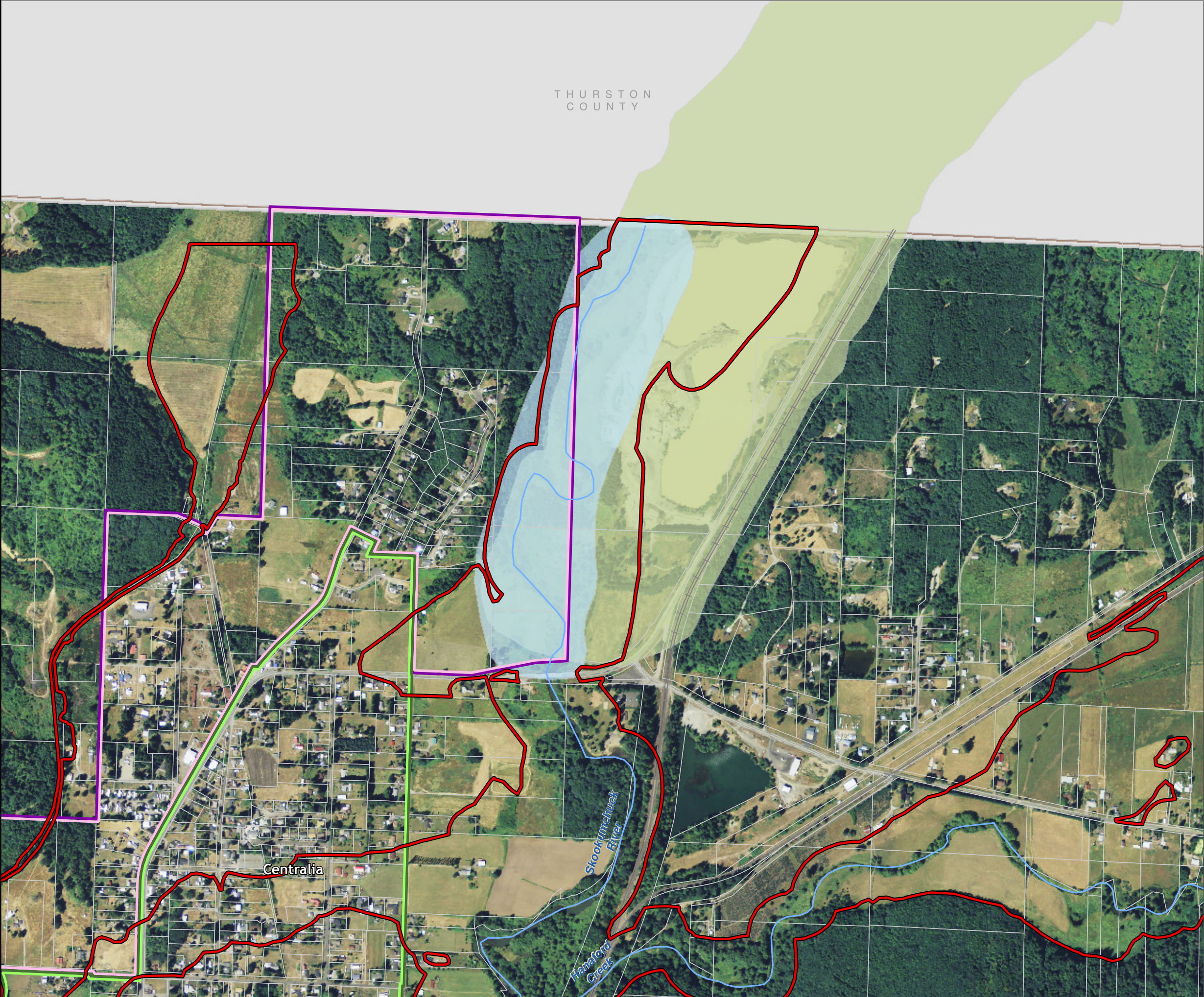
Data: Lewis County, USFWS NWI, FEMA, WA DNR, WSDOT, NRCS NAIP

Shoreline jurisdiction boundaries depicted on this map are approximate. They have not been formally delineated or surveyed and are intended for planning purposes only. Additional site-specific evaluation may be needed to confirm/verify information shown on this map.

Lewis County Coalition




City of Morton City of Winlock





Lewis County, Washington
Shoreline Master Program


Map 17B - WDFW PHS
Figure: Centralia 4


Date: 6/3/2014


-  Bald Eagle Nest and Communal Roost Buffer


 Cavity-nesting Ducks



 Waterfowl Concentrations


 Oak Woodland


 Mule And Black-tailed Deer


 Harlequin Duck


 Elk


 Roosevelt Elk
-  SMA Rivers & Streams


 SMA Lakes


 Highways

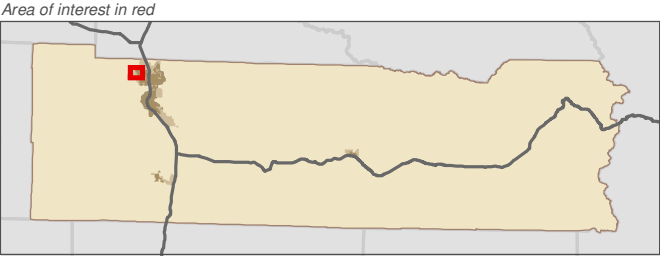
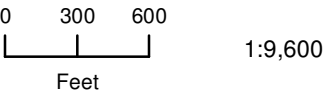
 Railroads

 Parcels

 SMA Jurisdiction

 City

 UGA



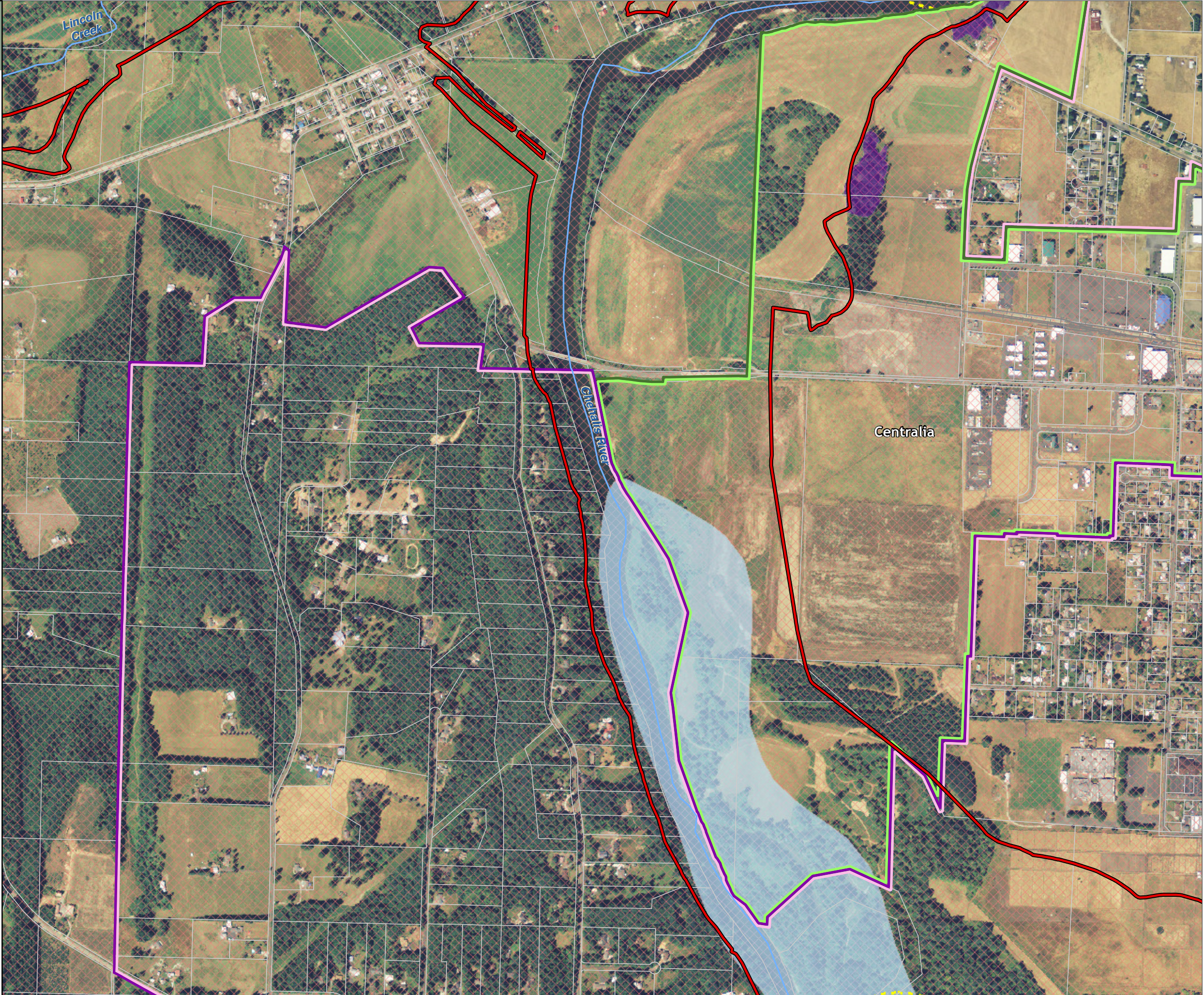
Data: Lewis County, USFWS NWI, FEMA, WA DNR, WSDOT, NRCS NAIP

Shoreline jurisdiction boundaries depicted on this map are approximate. They have not been formally delineated or surveyed and are intended for planning purposes only. Additional site-specific evaluation may be needed to confirm/verify information shown on this map.

Lewis County Coalition




City of Morton City of Winlock





Lewis County, Washington
Shoreline Master Program


Map 17B - WDFW PHS
Figure: Centralia 5


Date: 6/3/2014


- 


Bald Eagle Nest and Communal Roost Buffer
- 


Cavity-nesting Ducks
- 


Waterfowl Concentrations
- 


Oak Woodland
- 


Mule And Black-tailed Deer
- 


Harlequin Duck
- 


Elk
- 


Roosevelt Elk
- 


SMA Rivers & Streams
- 


SMA Lakes
- 

Highways
- 

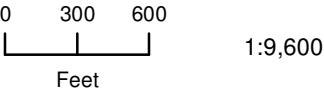
Railroads
- 

Parcels
- 

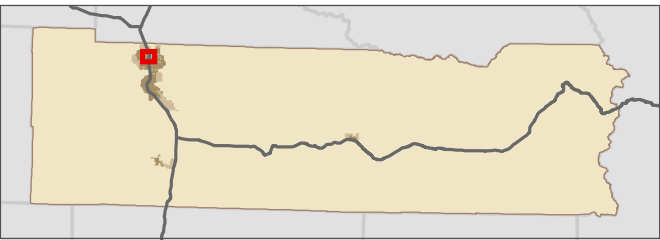
SMA Jurisdiction
- 

City
- 

UGA



Area of interest in red



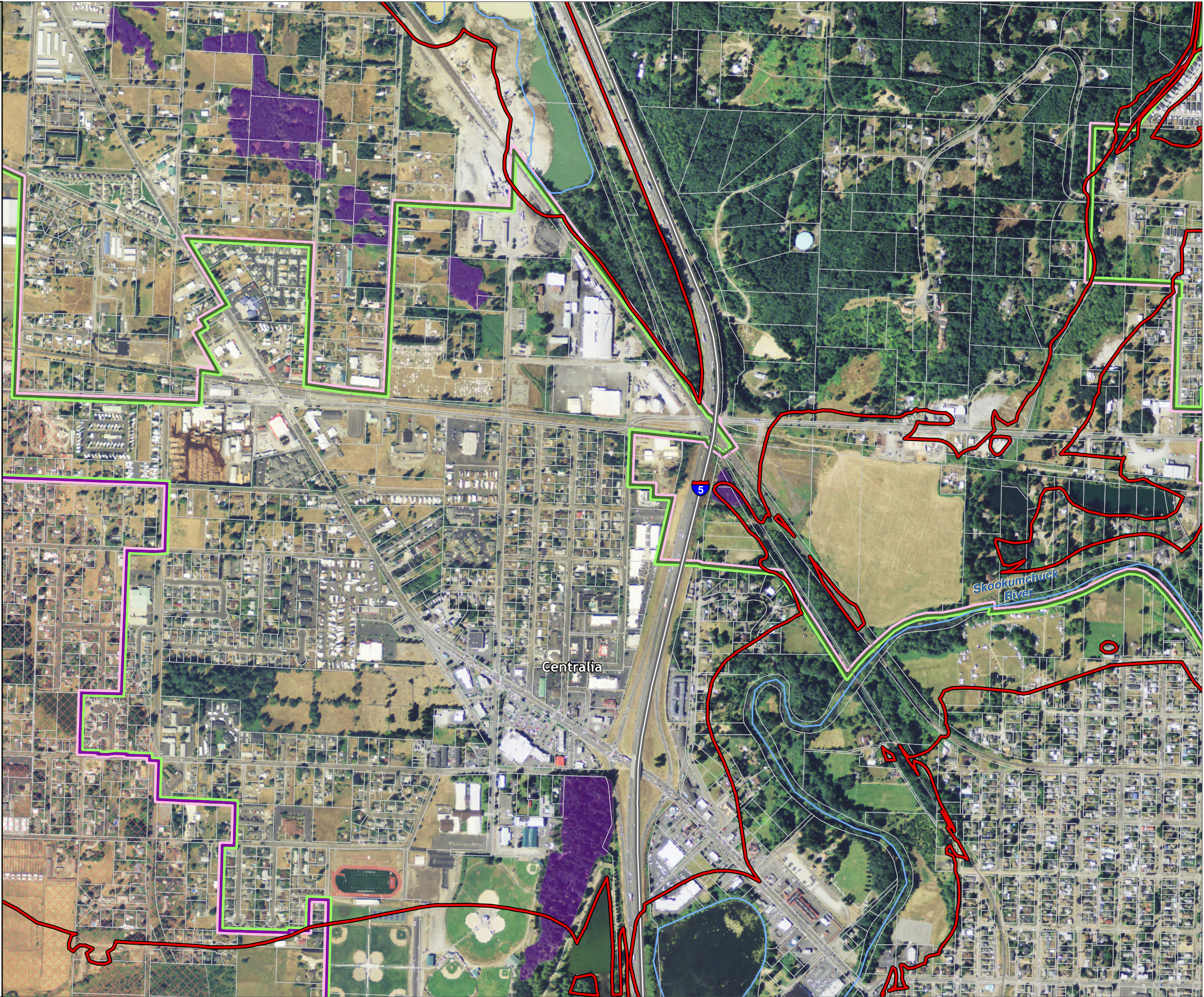
Data: Lewis County, USFWS NWI, FEMA, WA DNR, WSDOT, NRCS NAIP

Shoreline jurisdiction boundaries depicted on this map are approximate. They have not been formally delineated or surveyed and are intended for planning purposes only. Additional site-specific evaluation may be needed to confirm/verify information shown on this map.

Lewis County Coalition




City of Morton City of Winlock





Lewis County, Washington
Shoreline Master Program


Map 17B - WDFW PHS
Figure: Centralia 6


Date: 6/3/2014


- 


Bald Eagle Nest and Communal Roost Buffer
- 


Cavity-nesting Ducks
- 


Waterfowl Concentrations
- 


Oak Woodland
- 


Mule And Black-tailed Deer
- 


Harlequin Duck
- 


Elk
- 


Roosevelt Elk
- 


SMA Rivers & Streams
- 


SMA Lakes
- 

Highways
- 

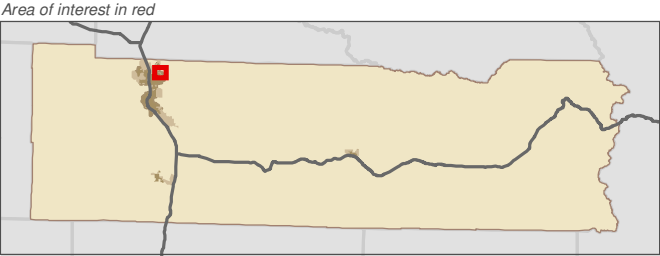
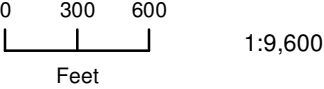
Railroads
- 

Parcels
- 

SMA Jurisdiction
- 

City
- 

UGA



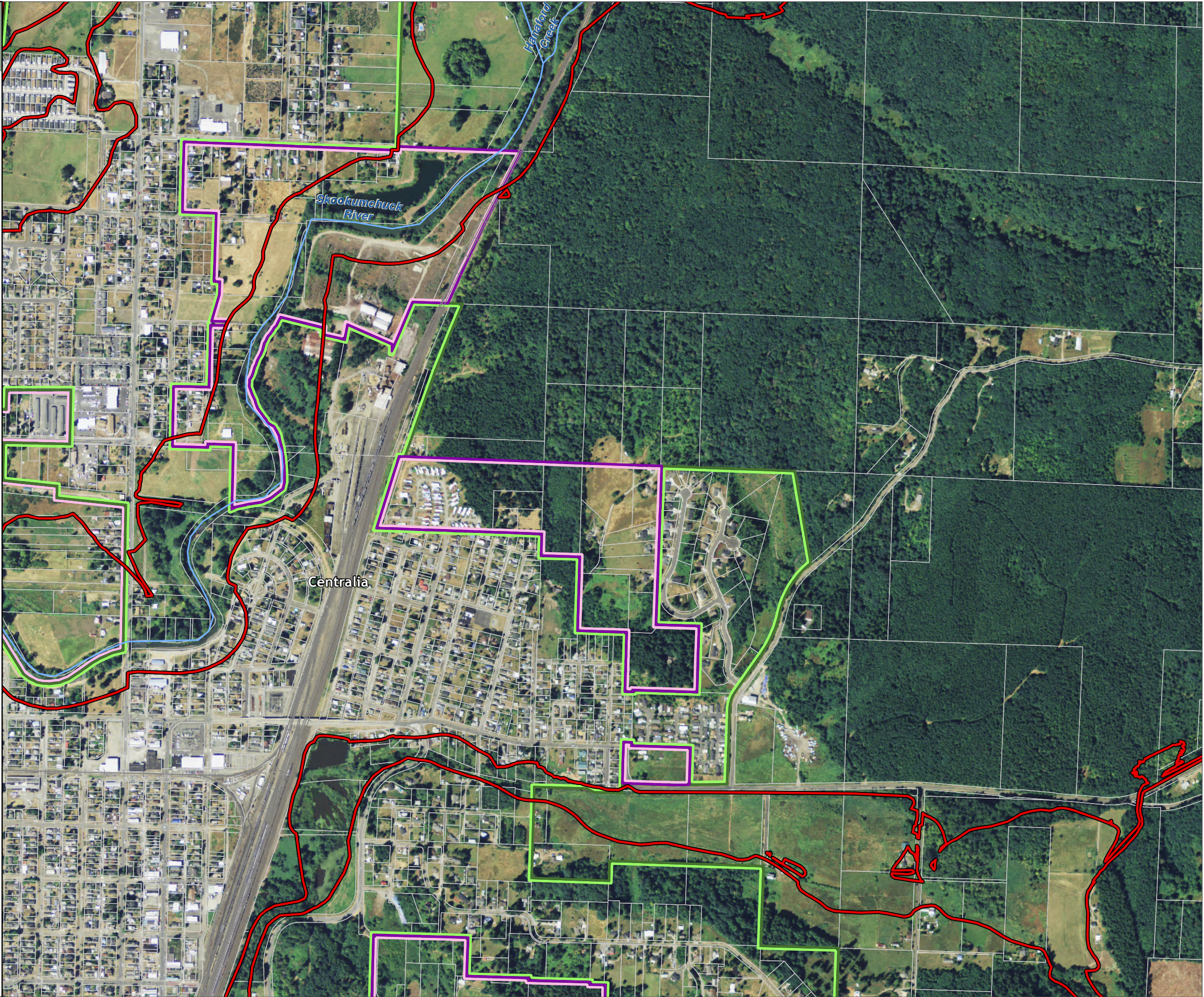
Data: Lewis County, USFWS NWI, FEMA, WA DNR, WSDOT, NRCS NAIP

Shoreline jurisdiction boundaries depicted on this map are approximate. They have not been formally delineated or surveyed and are intended for planning purposes only. Additional site-specific evaluation may be needed to confirm/verify information shown on this map.

Lewis County Coalition



















City of Morton City of Winlock

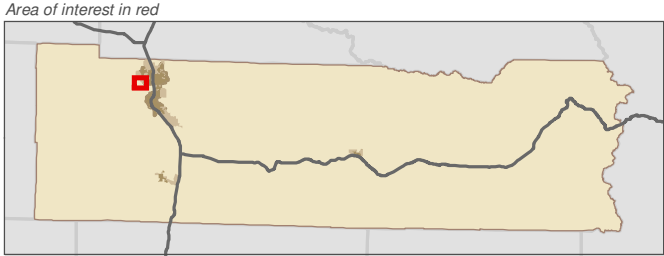
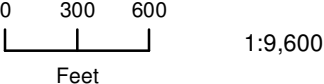


Lewis County, Washington
Shoreline Master Program

Map 17B - WDFW PHS
Figure: Centralia 7

Date: 6/3/2014

-  Bald Eagle Nest and Communal Roost Buffer
-  Cavity-nesting Ducks
-  Waterfowl Concentrations
-  Oak Woodland
-  Mule And Black-tailed Deer
-  Harlequin Duck
-  Elk
-  Roosevelt Elk
-  SMA Rivers & Streams
-  SMA Lakes
-  Highways
-  Railroads
-  Parcels
-  SMA Jurisdiction
-  City
-  UGA



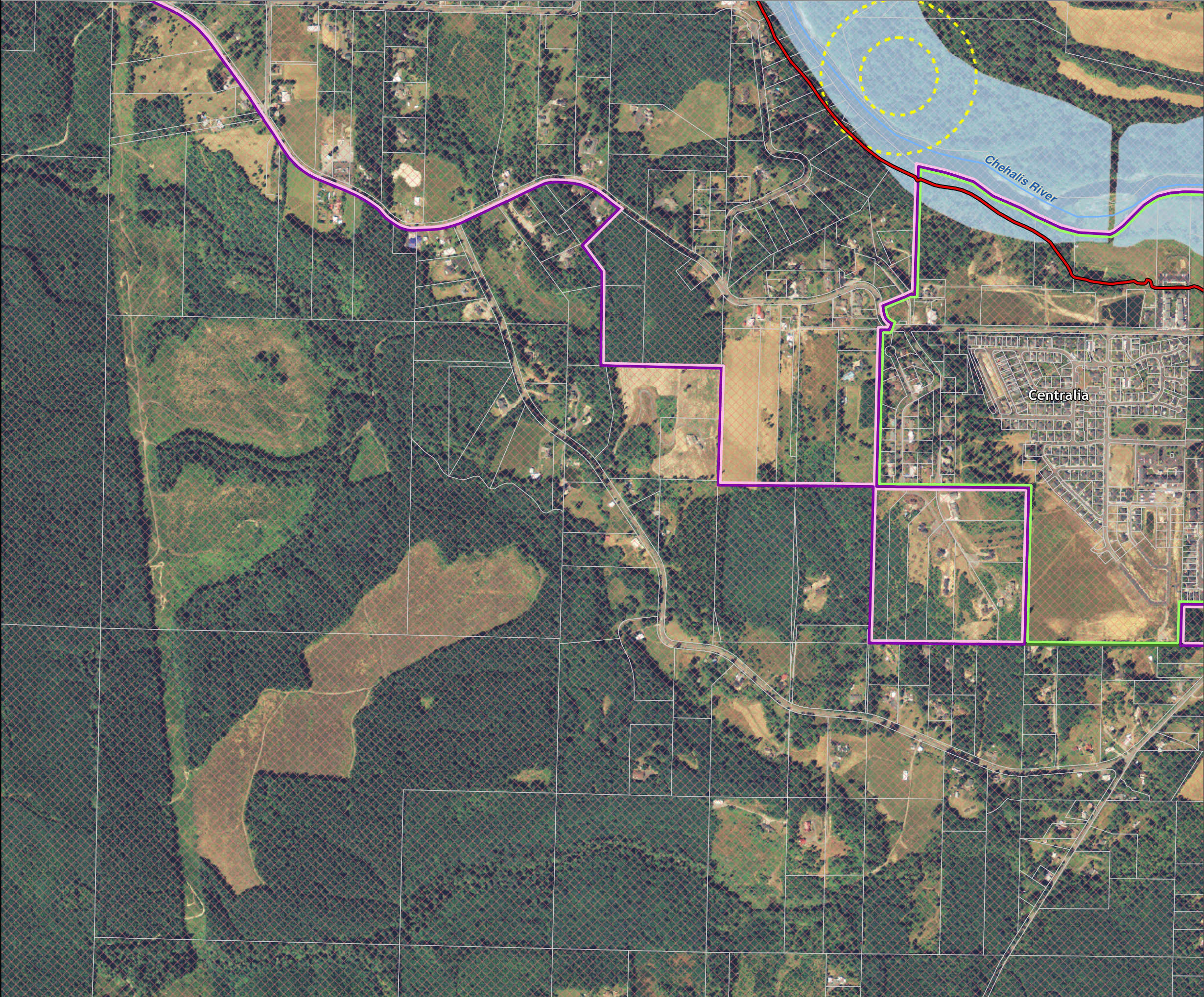
Data: Lewis County, USFWS NWI, FEMA, WA DNR, WSDOT, NRCS NAIP

Shoreline jurisdiction boundaries depicted on this map are approximate. They have not been formally delineated or surveyed and are intended for planning purposes only. Additional site-specific evaluation may be needed to confirm/verify information shown on this map.

Lewis County Coalition




City of Morton City of Winlock





Lewis County, Washington
Shoreline Master Program


Map 17B - WDFW PHS
Figure: Centralia 8


Date: 6/3/2014


- 


Bald Eagle Nest and Communal Roost Buffer
- 


Cavity-nesting Ducks
- 


Waterfowl Concentrations
- 


Oak Woodland
- 


Mule And Black-tailed Deer
- 


Harlequin Duck
- 


Elk
- 


Roosevelt Elk
- 


SMA Rivers & Streams
- 


SMA Lakes
- 

Highways
- 

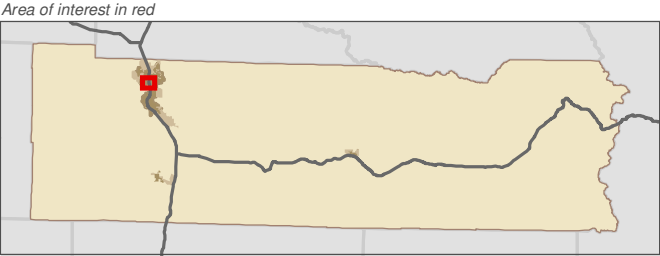
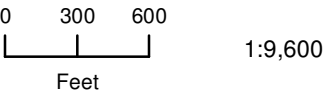
Railroads
- 

Parcels
- 

SMA Jurisdiction
- 

City
- 

UGA



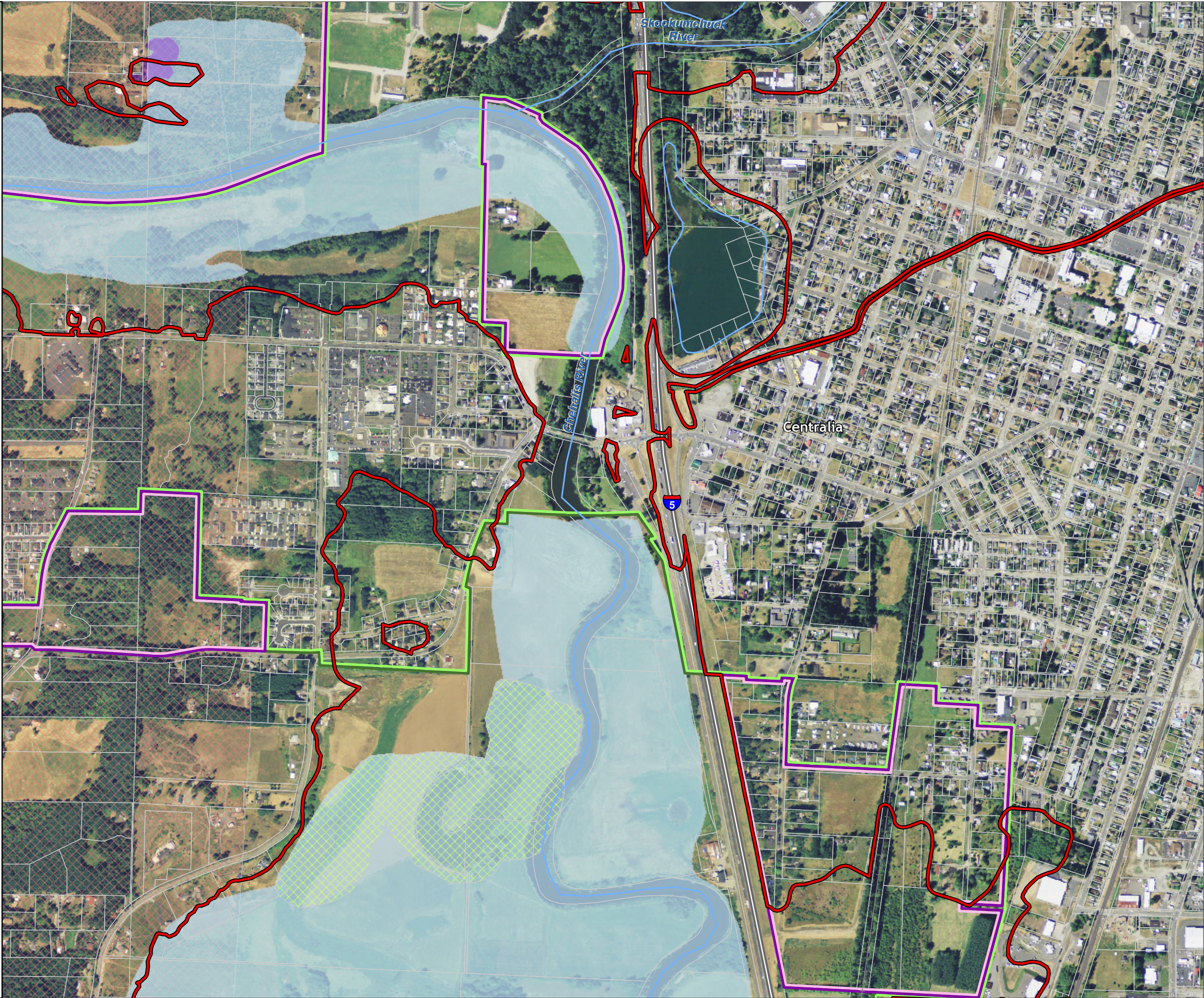
Data: Lewis County, USFWS NWI, FEMA, WA DNR, WSDOT, NRCS NAIP

Shoreline jurisdiction boundaries depicted on this map are approximate. They have not been formally delineated or surveyed and are intended for planning purposes only. Additional site-specific evaluation may be needed to confirm/verify information shown on this map.

Lewis County Coalition




City of Morton City of Winlock





Lewis County, Washington
Shoreline Master Program


Map 17B - WDFW PHS
Figure: Centralia 9


Date: 6/3/2014


- 


Bald Eagle Nest and Communal Roost Buffer
- 


Cavity-nesting Ducks
- 


Waterfowl Concentrations
- 


Oak Woodland
- 


Mule And Black-tailed Deer
- 


Harlequin Duck
- 


Elk
- 


Roosevelt Elk
- 


SMA Rivers & Streams
- 


SMA Lakes
- 

Highways
- 

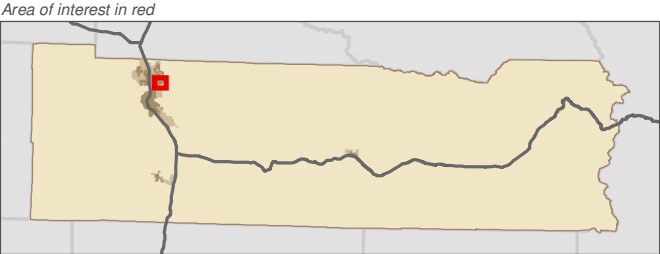
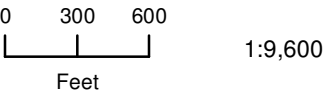
Railroads
- 

Parcels
- 

SMA Jurisdiction
- 

City
- 

UGA



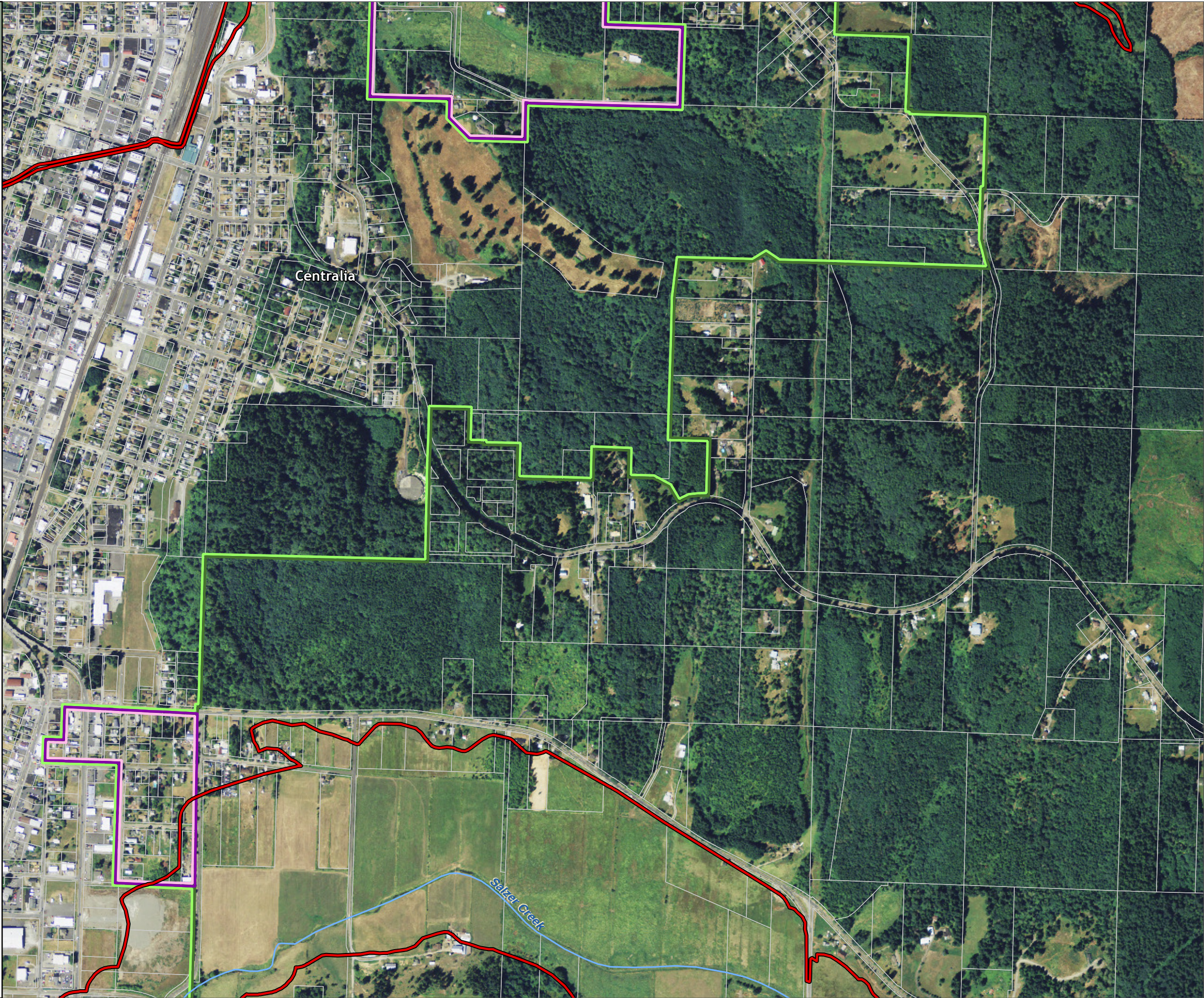
Data: Lewis County, USFWS NWI, FEMA, WA DNR, WSDOT, NRCS NAIP

Shoreline jurisdiction boundaries depicted on this map are approximate. They have not been formally delineated or surveyed and are intended for planning purposes only. Additional site-specific evaluation may be needed to confirm/verify information shown on this map.

Lewis County Coalition




City of Morton City of Winlock





Lewis County, Washington
Shoreline Master Program


Map 17B - WDFW PHS
Figure: Chehalis 1


Date: 6/3/2014


-  Bald Eagle Nest and Communal Roost Buffer


 Cavity-nesting Ducks



 Waterfowl Concentrations


 Oak Woodland


 Mule And Black-tailed Deer


 Harlequin Duck


 Elk


 Roosevelt Elk
-  SMA Rivers & Streams


 SMA Lakes


 Highways

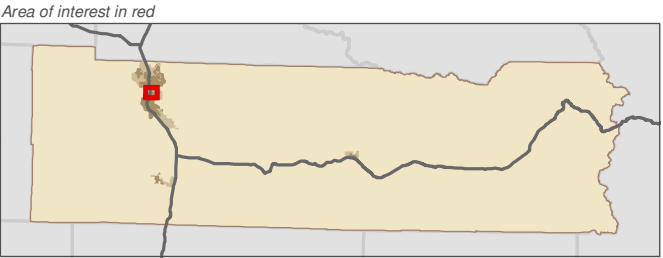
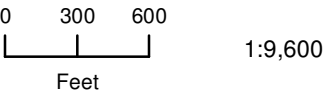
 Railroads

 Parcels

 SMA Jurisdiction

 City

 UGA



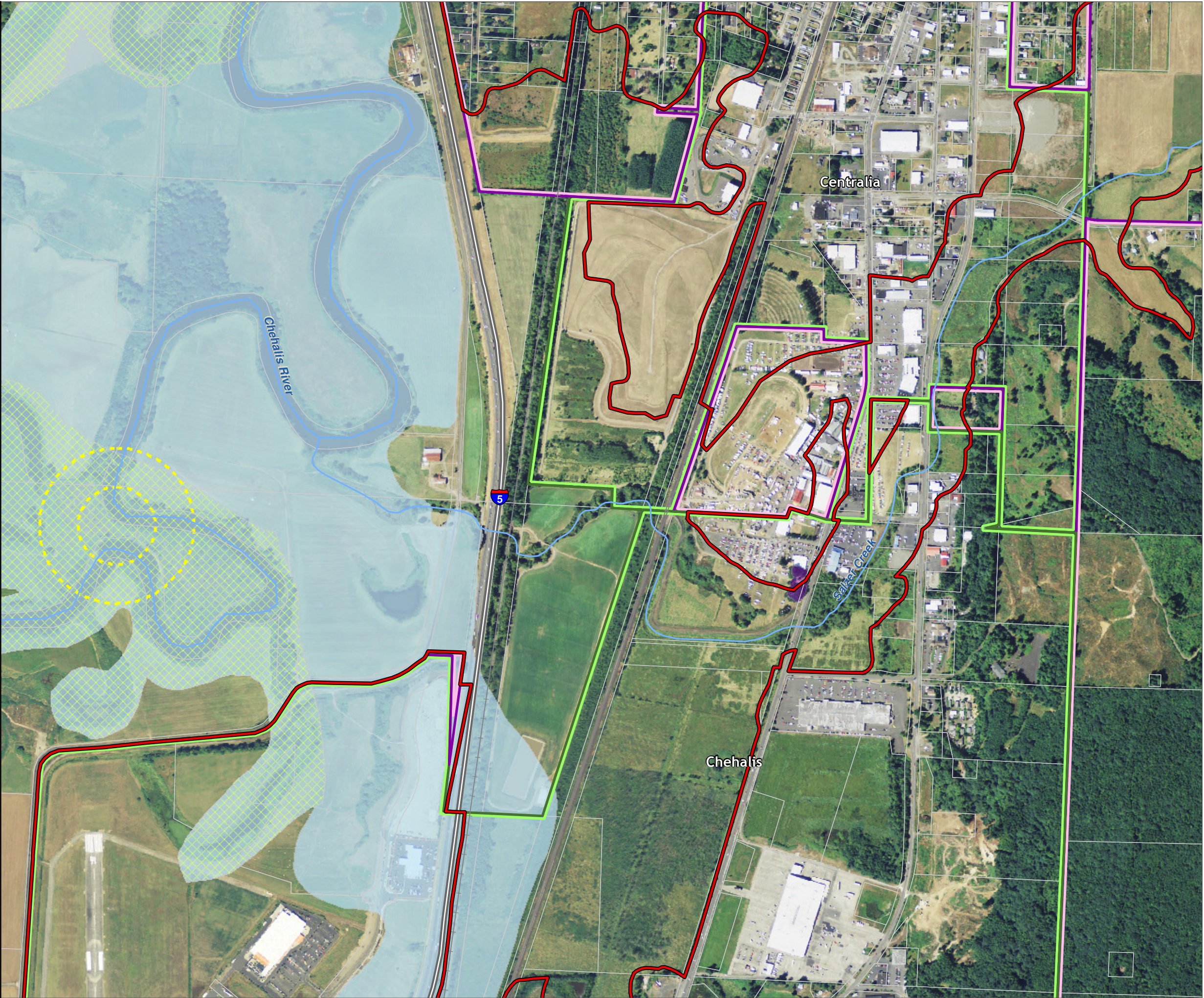
Data: Lewis County, USFWS NWI, FEMA, WA DNR, WSDOT, NRCS NAIP

Shoreline jurisdiction boundaries depicted on this map are approximate. They have not been formally delineated or surveyed and are intended for planning purposes only. Additional site-specific evaluation may be needed to confirm/verify information shown on this map.

Lewis County Coalition




City of Morton City of Winlock





Lewis County, Washington
Shoreline Master Program


Map 17B - WDFW PHS
Figure: Chehalis 2


Date: 6/3/2014


- 


Bald Eagle Nest and Communal Roost Buffer
- 


Cavity-nesting Ducks
- 


Waterfowl Concentrations
- 


Oak Woodland
- 


Mule And Black-tailed Deer
- 


Harlequin Duck
- 


Elk
- 


Roosevelt Elk
- 


SMA Rivers & Streams
- 


SMA Lakes
- 

Highways
- 

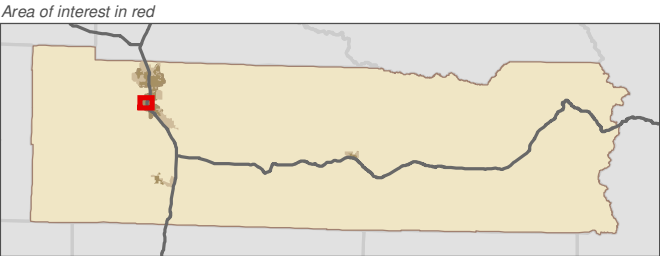
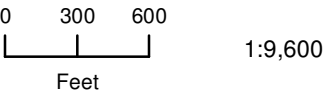
Railroads
- 

Parcels
- 

SMA Jurisdiction
- 

City
- 

UGA



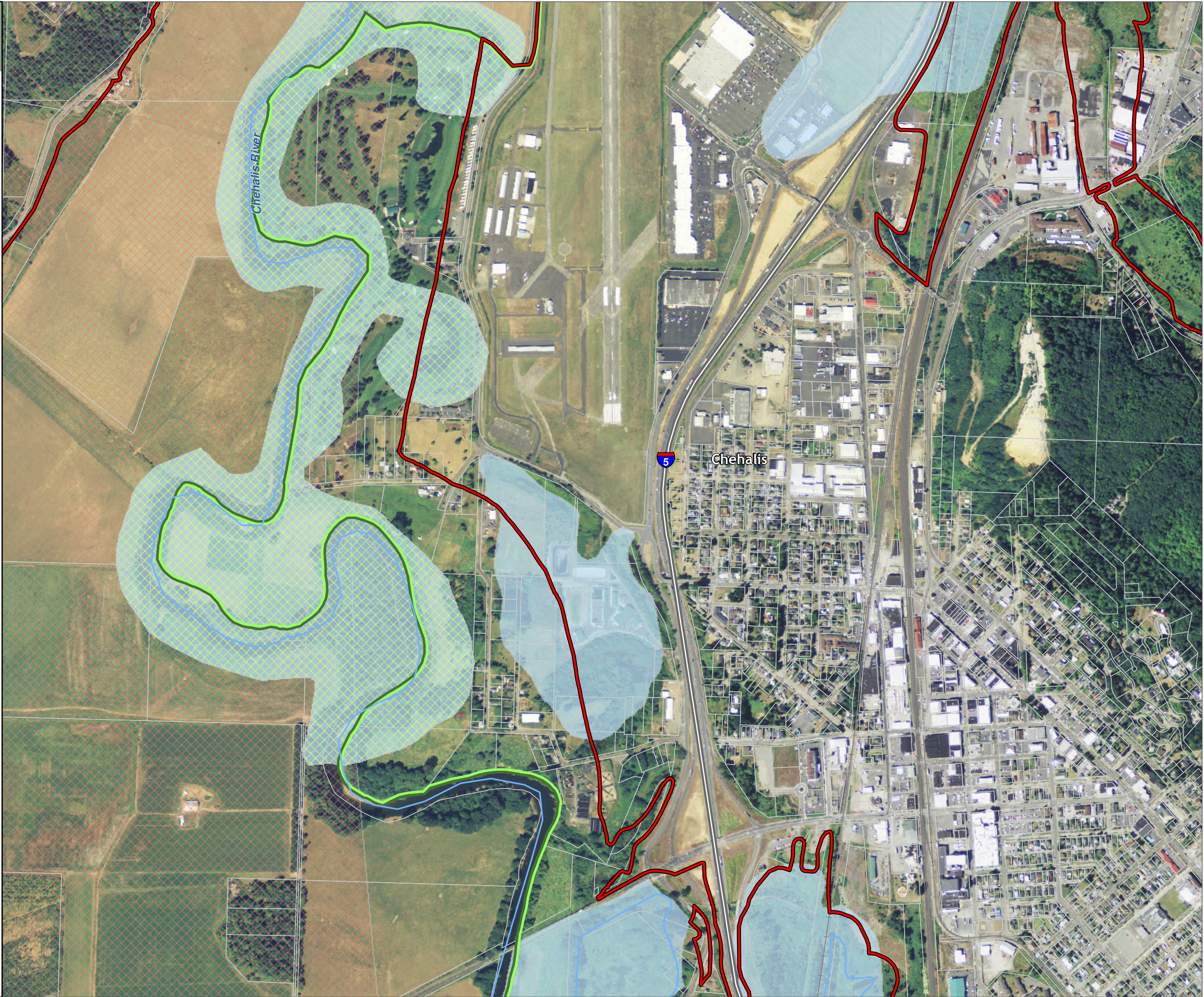
Data: Lewis County, USFWS NWI, FEMA, WA DNR, WSDOT, NRCS NAIP

Shoreline jurisdiction boundaries depicted on this map are approximate. They have not been formally delineated or surveyed and are intended for planning purposes only. Additional site-specific evaluation may be needed to confirm/verify information shown on this map.

Lewis County Coalition




City of Morton City of Winlock





Lewis County, Washington
Shoreline Master Program


Map 17B - WDFW PHS
Figure: Chehalis 3


Date: 6/3/2014


- 


Bald Eagle Nest and Communal Roost Buffer
- 


Cavity-nesting Ducks
- 


Waterfowl Concentrations
- 


Oak Woodland
- 


Mule And Black-tailed Deer
- 


Harlequin Duck
- 


Elk
- 


Roosevelt Elk
- 


SMA Rivers & Streams
- 


SMA Lakes
- 

Highways
- 

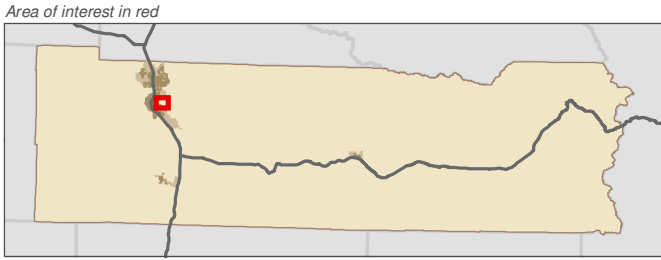
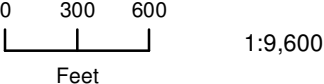
Railroads
- 

Parcels
- 

SMA Jurisdiction
- 

City
- 

UGA



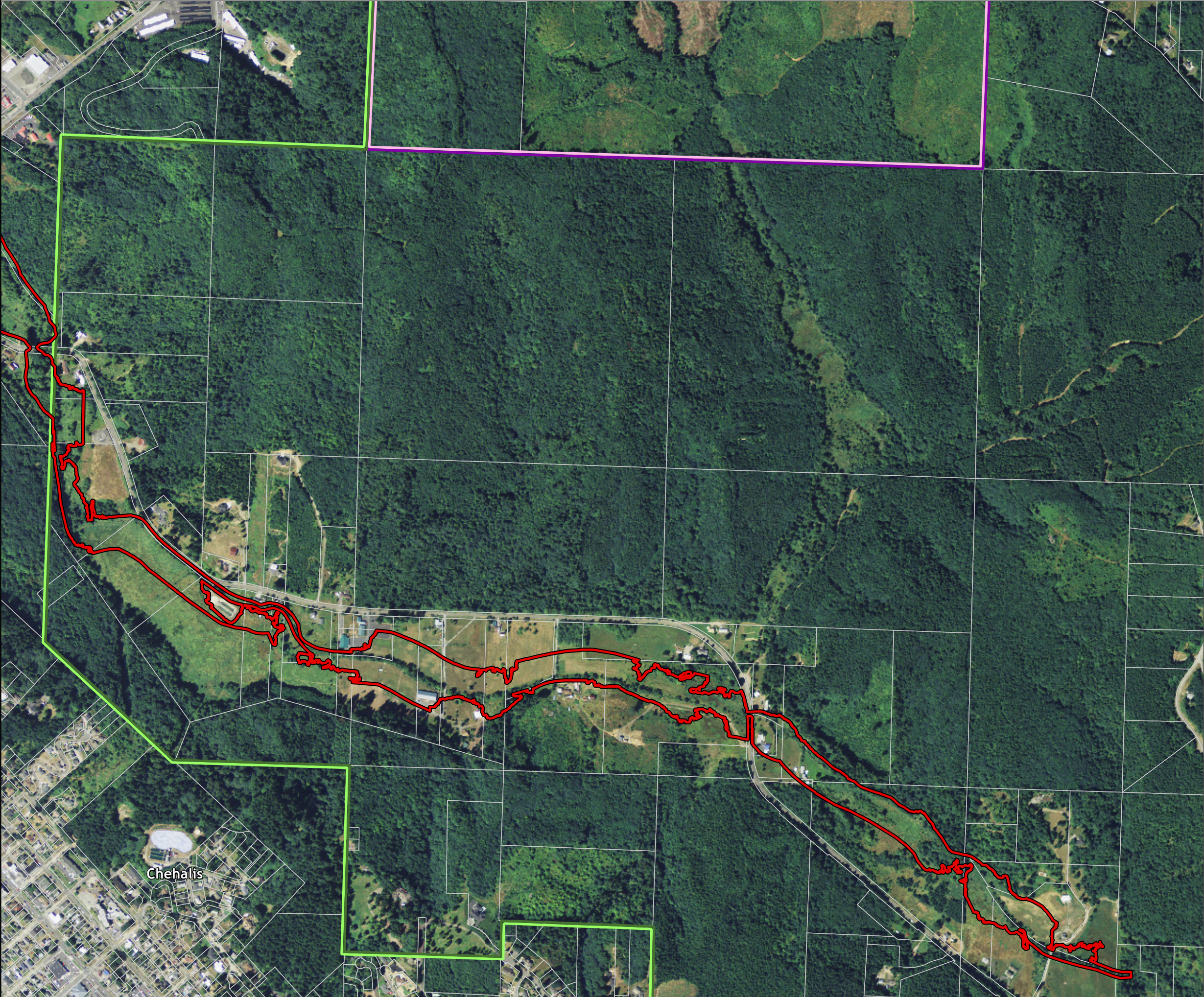
Data: Lewis County, USFWS NWI, FEMA, WA DNR, WSDOT, NRCS NAIP

Shoreline jurisdiction boundaries depicted on this map are approximate. They have not been formally delineated or surveyed and are intended for planning purposes only. Additional site-specific evaluation may be needed to confirm/verify information shown on this map.

Lewis County Coalition




City of Morton City of Winlock





Lewis County, Washington
Shoreline Master Program


Map 17B - WDFW PHS
Figure: Chehalis 4


Date: 6/3/2014


-  Bald Eagle Nest and Communal Roost Buffer


 Cavity-nesting Ducks



 Waterfowl Concentrations


 Oak Woodland


 Mule And Black-tailed Deer


 Harlequin Duck


 Elk


 Roosevelt Elk
-  SMA Rivers & Streams


 SMA Lakes


 Highways

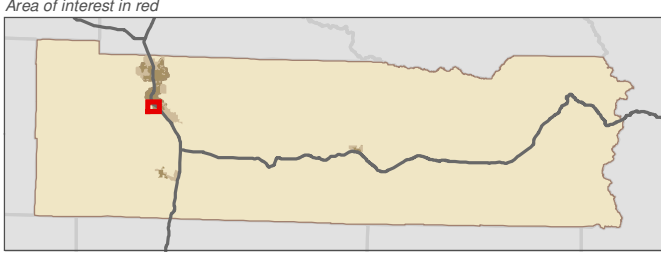
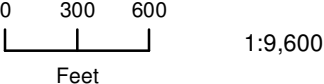
 Railroads

 Parcels

 SMA Jurisdiction

 City

 UGA



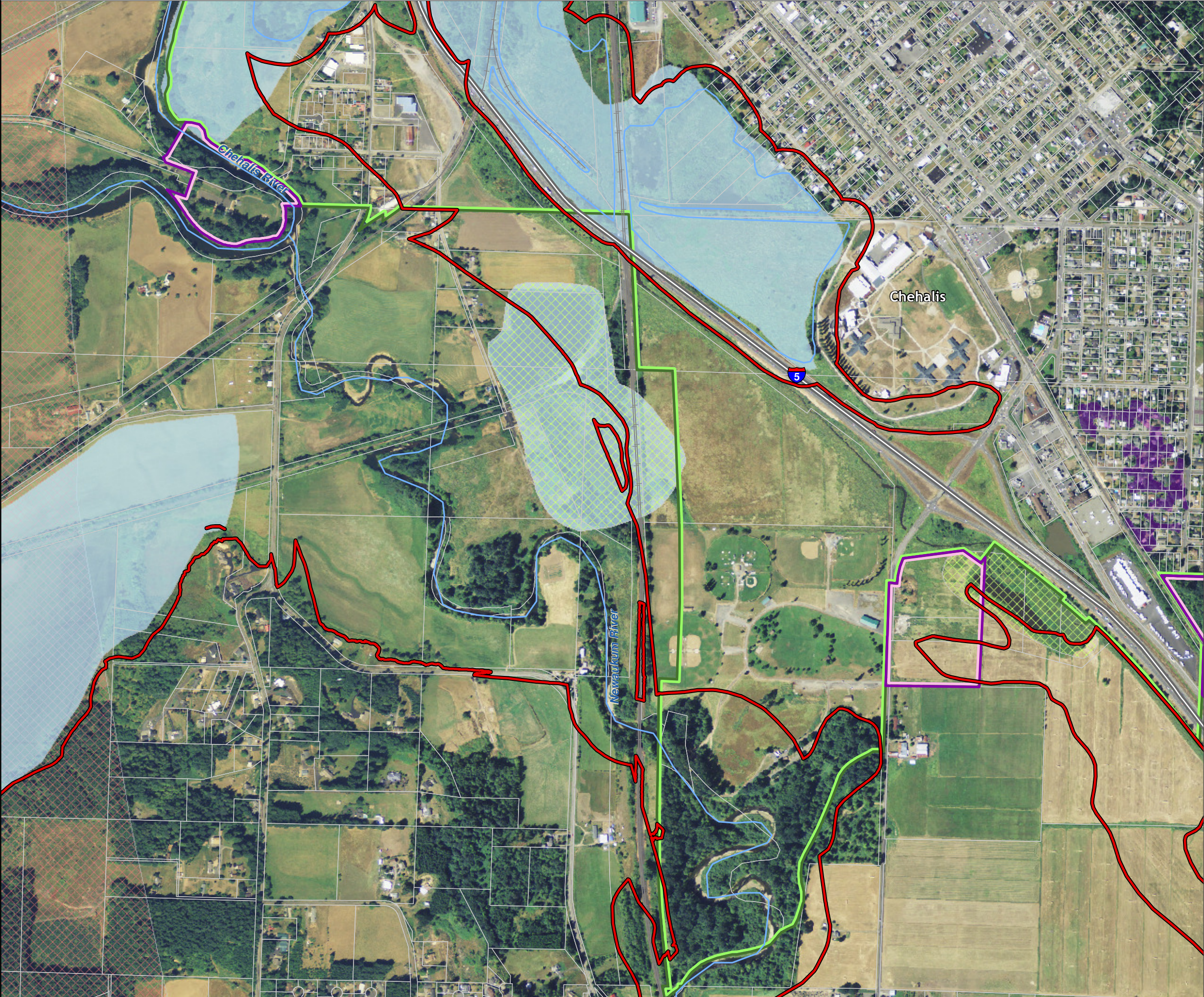
Data: Lewis County, USFWS NWI, FEMA, WA DNR, WSDOT, NRCS NAIP

Shoreline jurisdiction boundaries depicted on this map are approximate. They have not been formally delineated or surveyed and are intended for planning purposes only. Additional site-specific evaluation may be needed to confirm/verify information shown on this map.

Lewis County Coalition




City of Morton City of Winlock





Lewis County, Washington
Shoreline Master Program


Map 17B - WDFW PHS
Figure: Chehalis 5


Date: 6/3/2014


- 


Bald Eagle Nest and Communal Roost Buffer
- 


Cavity-nesting Ducks
- 


Waterfowl Concentrations
- 


Oak Woodland
- 


Mule And Black-tailed Deer
- 


Harlequin Duck
- 


Elk
- 


Roosevelt Elk
- 


SMA Rivers & Streams
- 


SMA Lakes
- 

Highways
- 

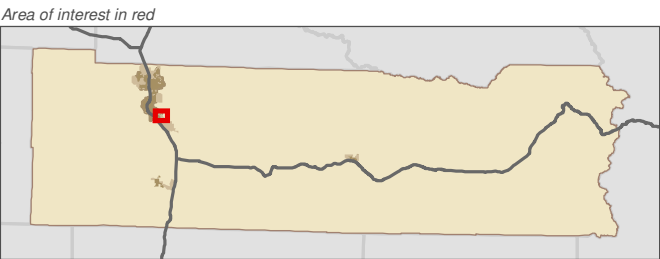
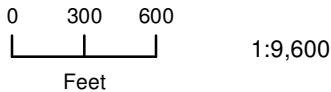
Railroads
- 

Parcels
- 

SMA Jurisdiction
- 

City
- 

UGA



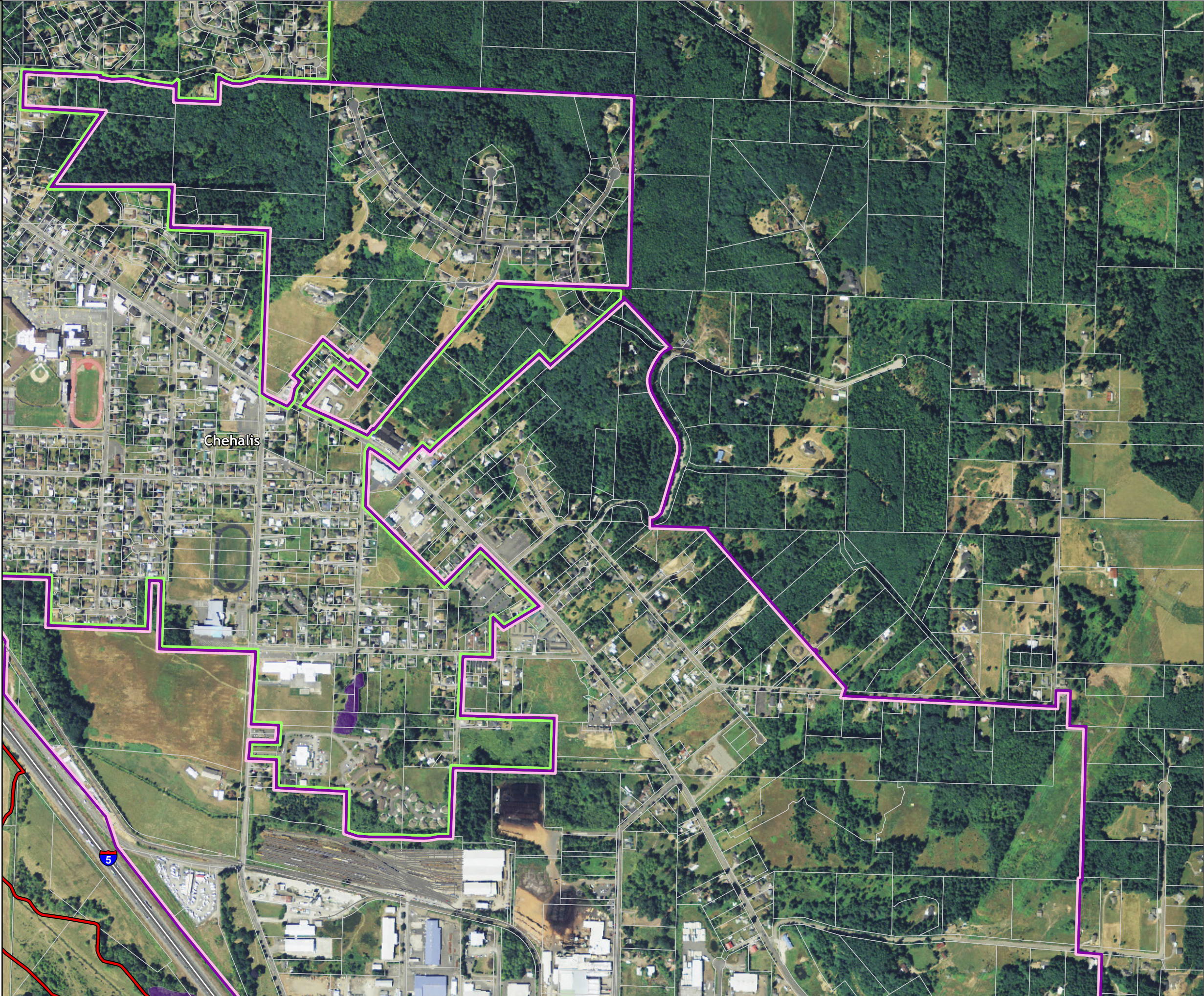
Data: Lewis County, USFWS NWI, FEMA, WA DNR, WSDOT, NRCS NAIP

Shoreline jurisdiction boundaries depicted on this map are approximate. They have not been formally delineated or surveyed and are intended for planning purposes only. Additional site-specific evaluation may be needed to confirm/verify information shown on this map.

Lewis County Coalition




City of Morton City of Winlock





Lewis County, Washington
Shoreline Master Program


Map 17B - WDFW PHS
Figure: Chehalis 6


Date: 6/3/2014


- 


Bald Eagle Nest and Communal Roost Buffer
- 


Cavity-nesting Ducks
- 


Waterfowl Concentrations
- 


Oak Woodland
- 


Mule And Black-tailed Deer
- 


Harlequin Duck
- 


Elk
- 


Roosevelt Elk
- 


SMA Rivers & Streams
- 


SMA Lakes
- 

Highways
- 

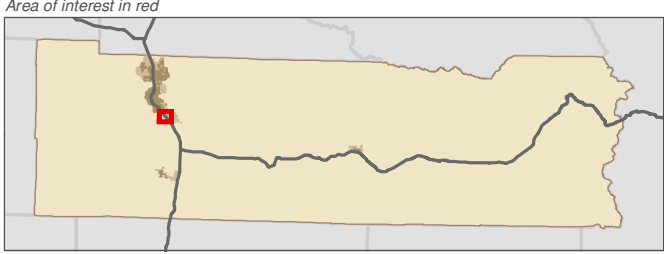
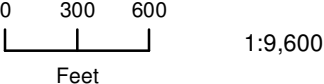
Railroads
- 

Parcels
- 

SMA Jurisdiction
- 

City
- 

UGA



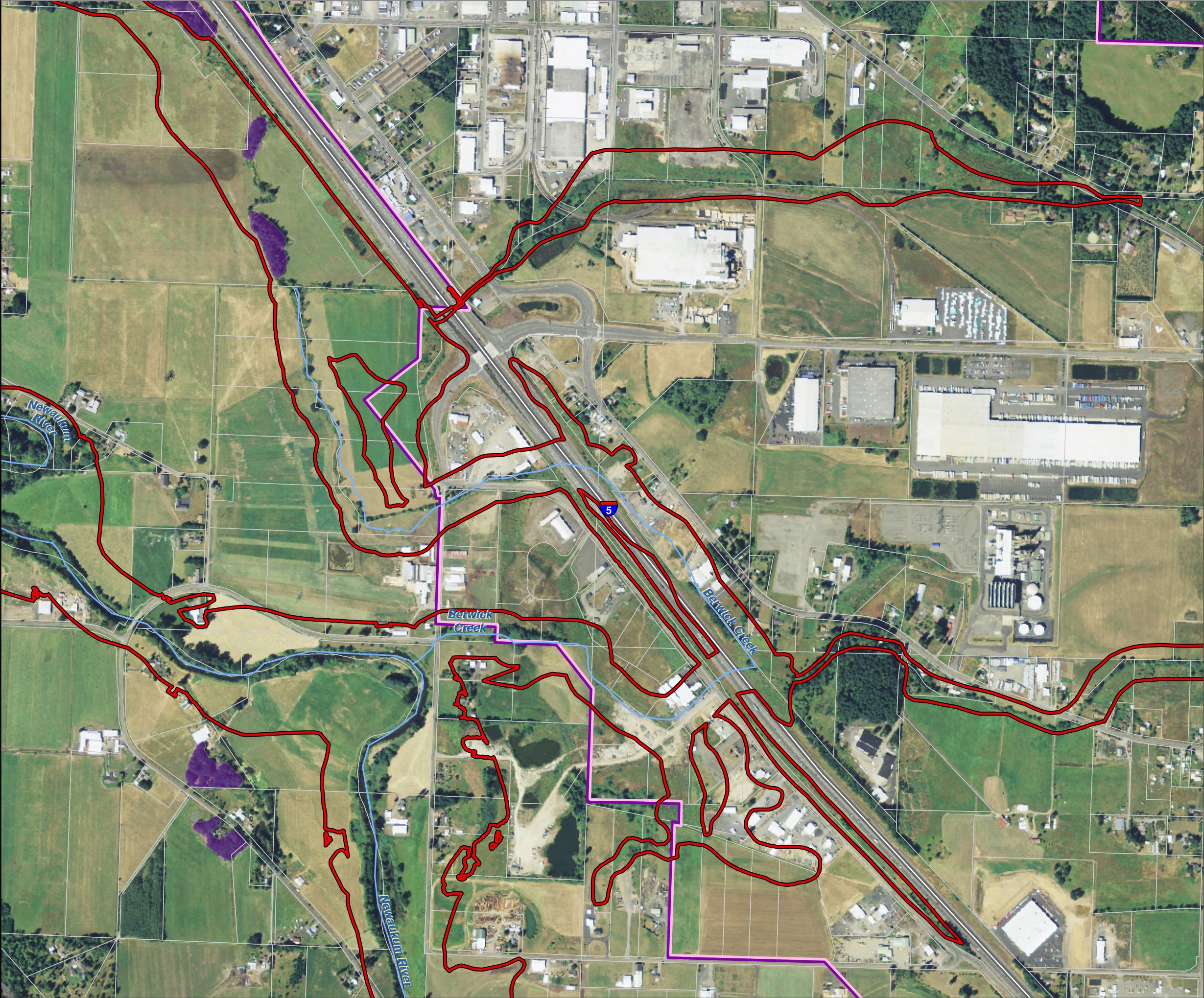
Data: Lewis County, USFWS NWI, FEMA, WA DNR, WSDOT, NRCS NAIP

Shoreline jurisdiction boundaries depicted on this map are approximate. They have not been formally delineated or surveyed and are intended for planning purposes only. Additional site-specific evaluation may be needed to confirm/verify information shown on this map.

Lewis County Coalition




City of Morton City of Winlock





Lewis County, Washington
Shoreline Master Program


Map 17B - WDFW PHS
Figure: Chehalis 7


Date: 6/3/2014


- 


Bald Eagle Nest and Communal Roost Buffer
- 


Cavity-nesting Ducks
- 


Waterfowl Concentrations
- 


Oak Woodland
- 


Mule And Black-tailed Deer
- 


Harlequin Duck
- 


Elk
- 


Roosevelt Elk
- 


SMA Rivers & Streams
- 


SMA Lakes
- 

Highways
- 

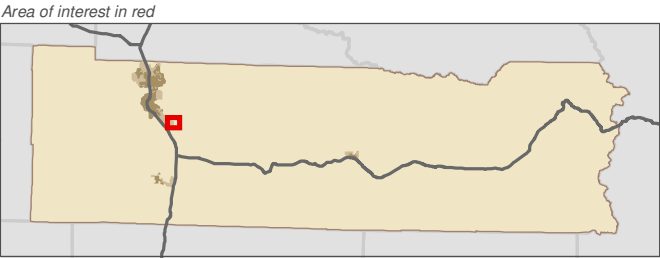
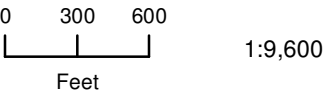
Railroads
- 

Parcels
- 

SMA Jurisdiction
- 

City
- 

UGA



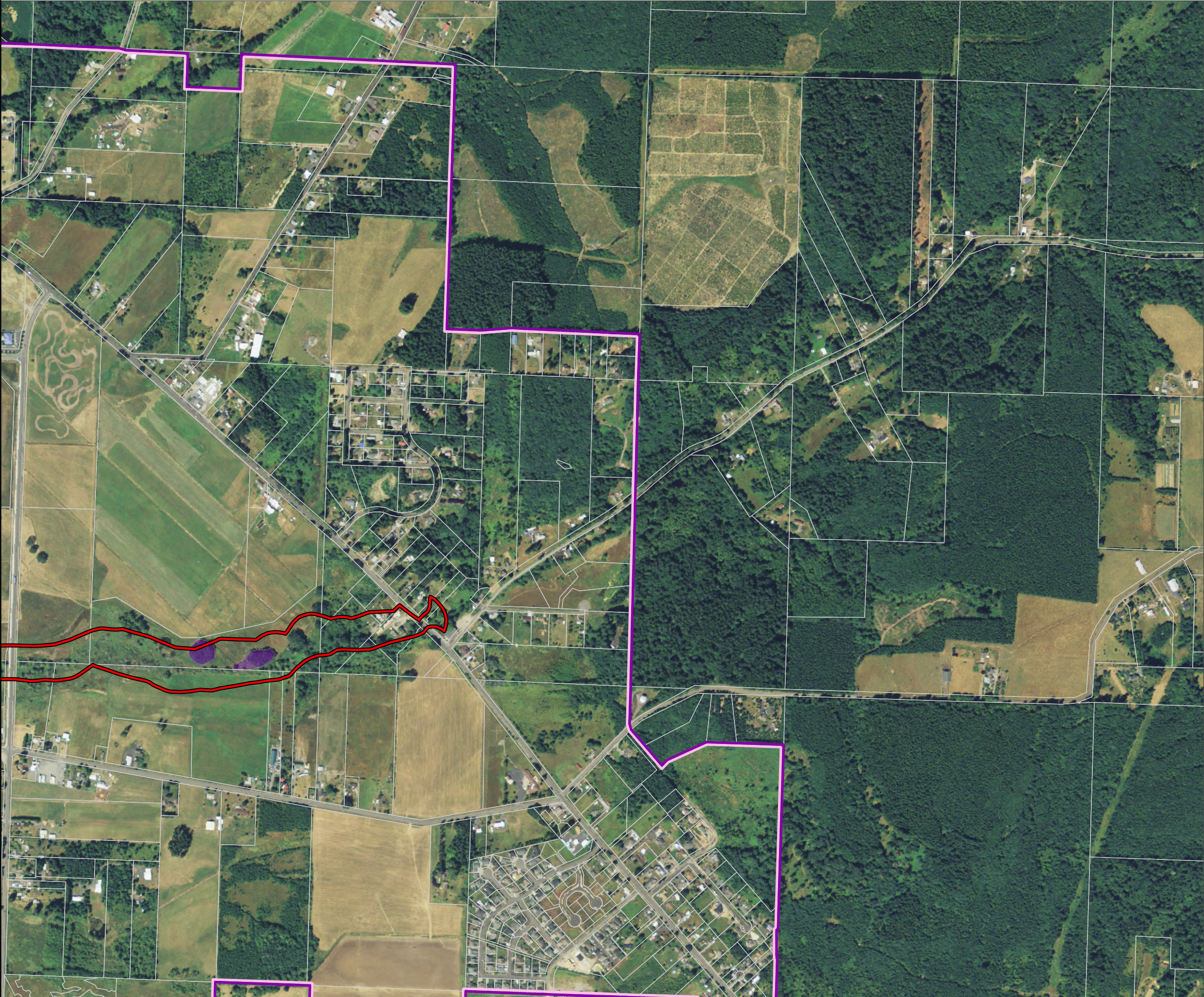
Data: Lewis County, USFWS NWI, FEMA, WA DNR, WSDOT, NRCS NAIP

Shoreline jurisdiction boundaries depicted on this map are approximate. They have not been formally delineated or surveyed and are intended for planning purposes only. Additional site-specific evaluation may be needed to confirm/verify information shown on this map.

Lewis County Coalition




City of Morton City of Winlock





Lewis County, Washington
Shoreline Master Program


Map 17B - WDFW PHS
Figure: Chehalis 8


Date: 6/3/2014


-  Bald Eagle Nest and Communal Roost Buffer


 Cavity-nesting Ducks



 Waterfowl Concentrations


 Oak Woodland


 Mule And Black-tailed Deer


 Harlequin Duck


 Elk


 Roosevelt Elk
-  SMA Rivers & Streams


 SMA Lakes


 Highways

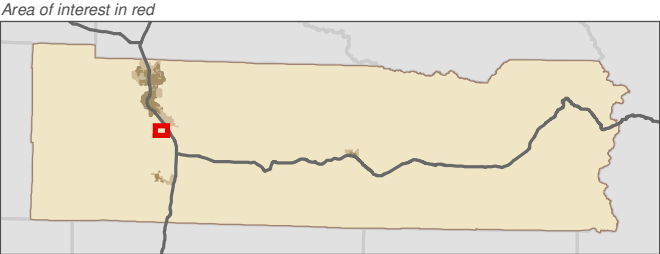
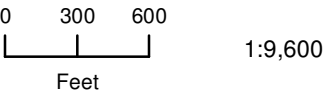
 Railroads

 Parcels

 SMA Jurisdiction

 City

 UGA



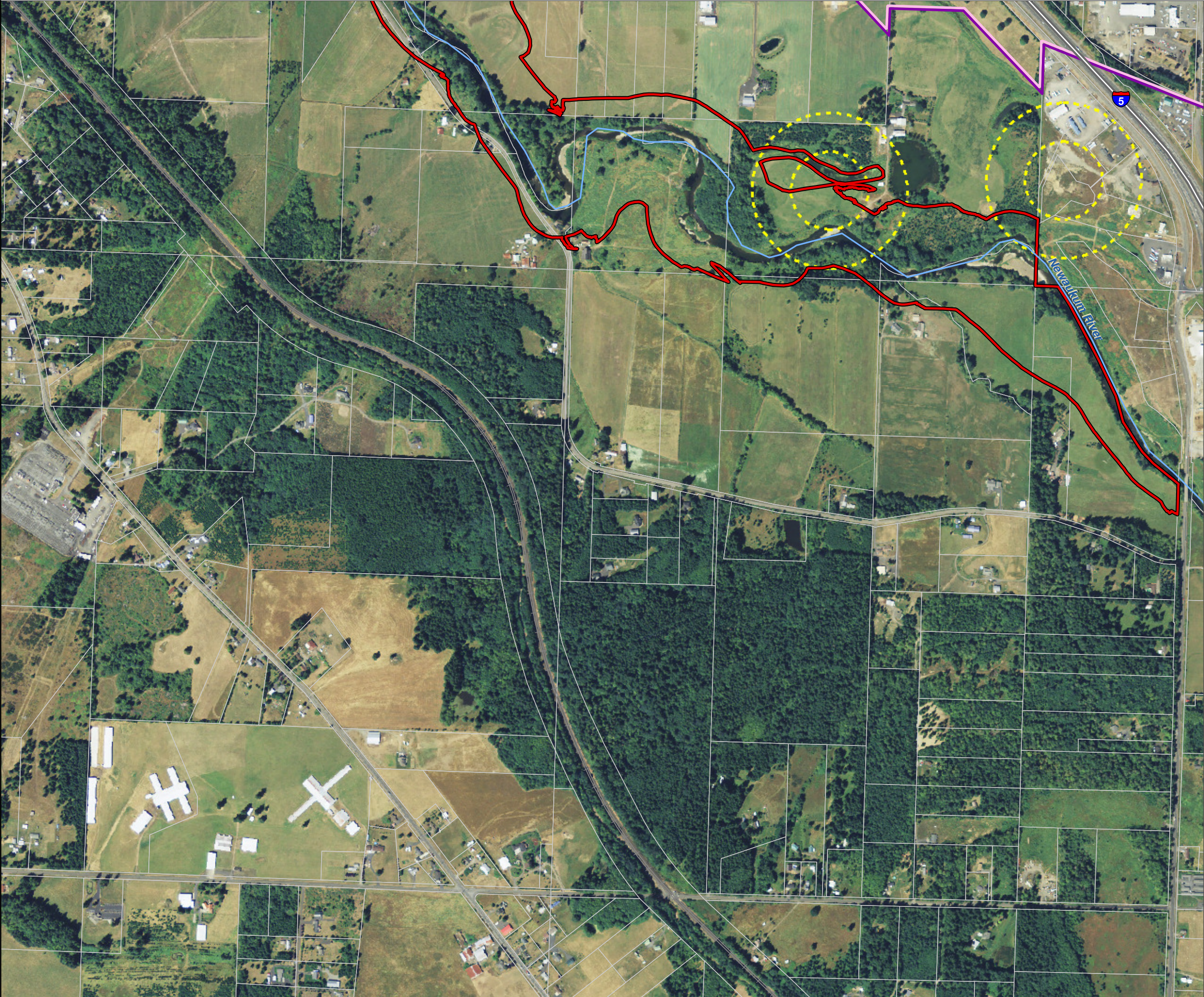
Data: Lewis County, USFWS NWI, FEMA, WA DNR, WSDOT, NRCS NAIP

Shoreline jurisdiction boundaries depicted on this map are approximate. They have not been formally delineated or surveyed and are intended for planning purposes only. Additional site-specific evaluation may be needed to confirm/verify information shown on this map.

Lewis County Coalition



















City of Morton City of Winlock

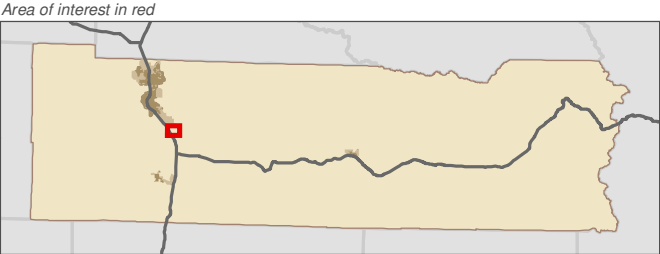
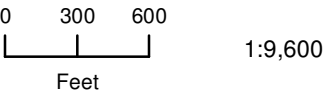


Lewis County, Washington
Shoreline Master Program

Map 17B - WDFW PHS
Figure: Chehalis 9

Date: 6/3/2014

-  Bald Eagle Nest and Communal Roost Buffer
-  Cavity-nesting Ducks
-  Waterfowl Concentrations
-  Oak Woodland
-  Mule And Black-tailed Deer
-  Harlequin Duck
-  Elk
-  Roosevelt Elk
-  SMA Rivers & Streams
-  SMA Lakes
-  Highways
-  Railroads
-  Parcels
-  SMA Jurisdiction
-  City
-  UGA



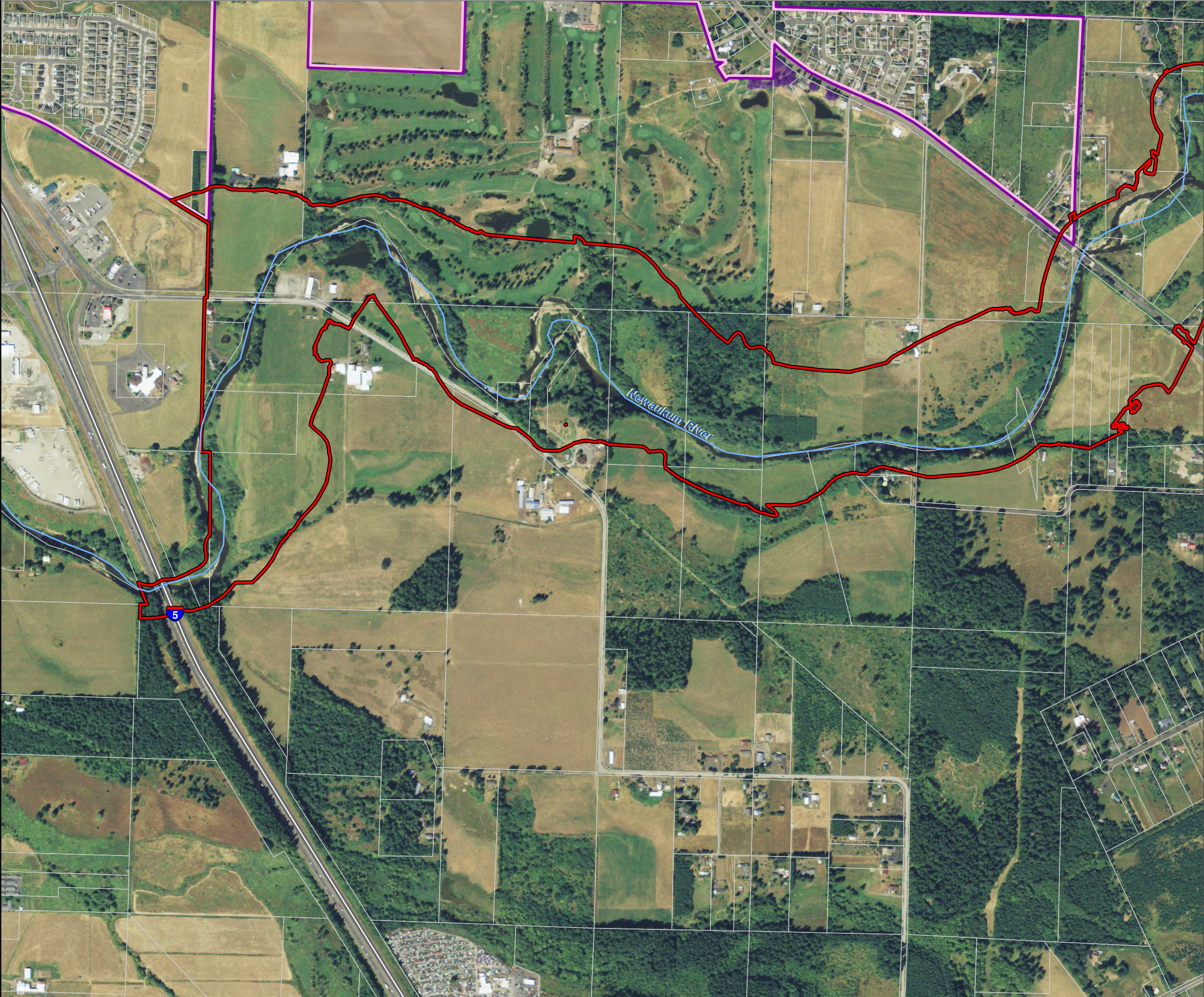
Data: Lewis County, USFWS NWI, FEMA, WA DNR, WSDOT, NRCS NAIP

Shoreline jurisdiction boundaries depicted on this map are approximate. They have not been formally delineated or surveyed and are intended for planning purposes only. Additional site-specific evaluation may be needed to confirm/verify information shown on this map.

Lewis County Coalition




City of Morton City of Winlock





Lewis County, Washington
Shoreline Master Program


Map 17B - WDFW PHS
Figure: Morton 1


Date: 6/3/2014


- 


Bald Eagle Nest and Communal Roost Buffer
- 


Cavity-nesting Ducks
- 


Waterfowl Concentrations
- 


Oak Woodland
- 


Mule And Black-tailed Deer
- 


Harlequin Duck
- 


Elk
- 


Roosevelt Elk
- 


SMA Rivers & Streams
- 


SMA Lakes
- 

Highways
- 

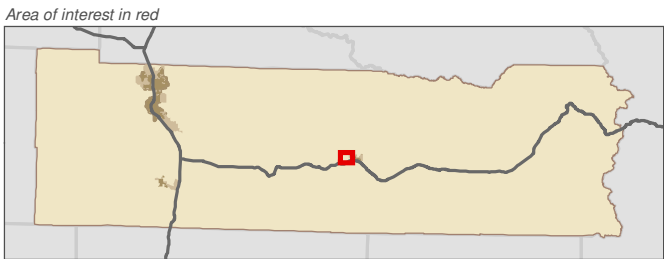
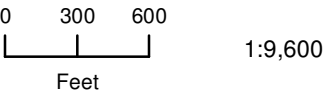
Railroads
- 

Parcels
- 

SMA Jurisdiction
- 

City
- 

UGA



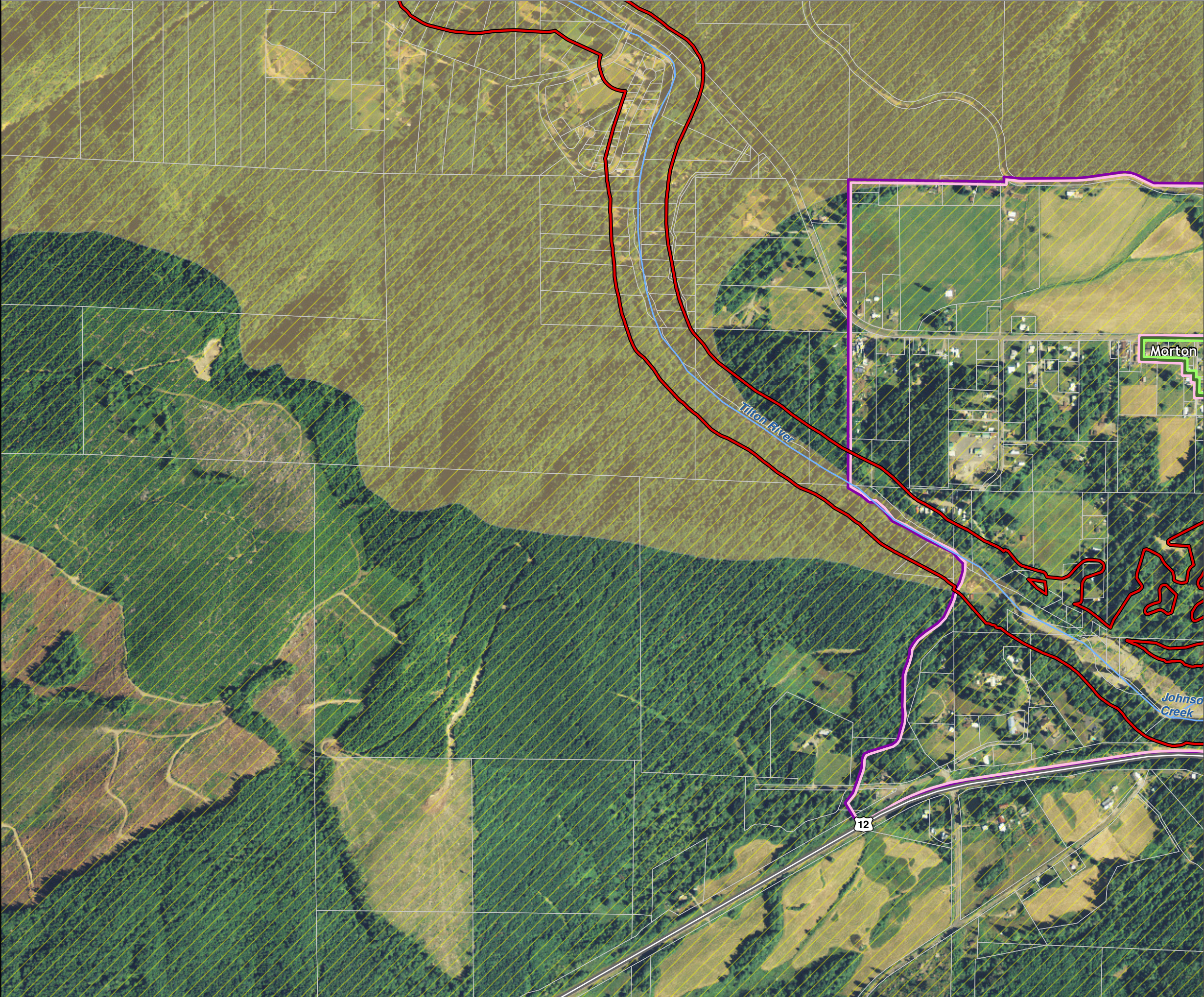
Data: Lewis County, USFWS NWI, FEMA, WA DNR, WSDOT, NRCS NAIP

Shoreline jurisdiction boundaries depicted on this map are approximate. They have not been formally delineated or surveyed and are intended for planning purposes only. Additional site-specific evaluation may be needed to confirm/verify information shown on this map.

Lewis County Coalition




City of Morton City of Winlock





Lewis County, Washington
Shoreline Master Program


Map 17B - WDFW PHS
Figure: Morton 2


Date: 6/3/2014


- 


Bald Eagle Nest and Communal Roost Buffer
- 


Cavity-nesting Ducks
- 


Waterfowl Concentrations
- 


Oak Woodland
- 


Mule And Black-tailed Deer
- 


Harlequin Duck
- 


Elk
- 


Roosevelt Elk
- 


SMA Rivers & Streams
- 


SMA Lakes
- 

Highways
- 

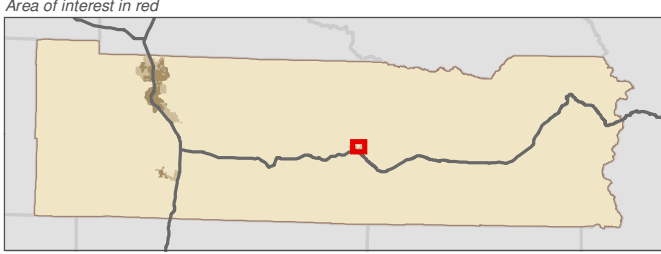
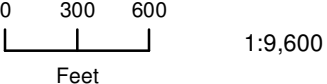
Railroads
- 

Parcels
- 

SMA Jurisdiction
- 

City
- 

UGA



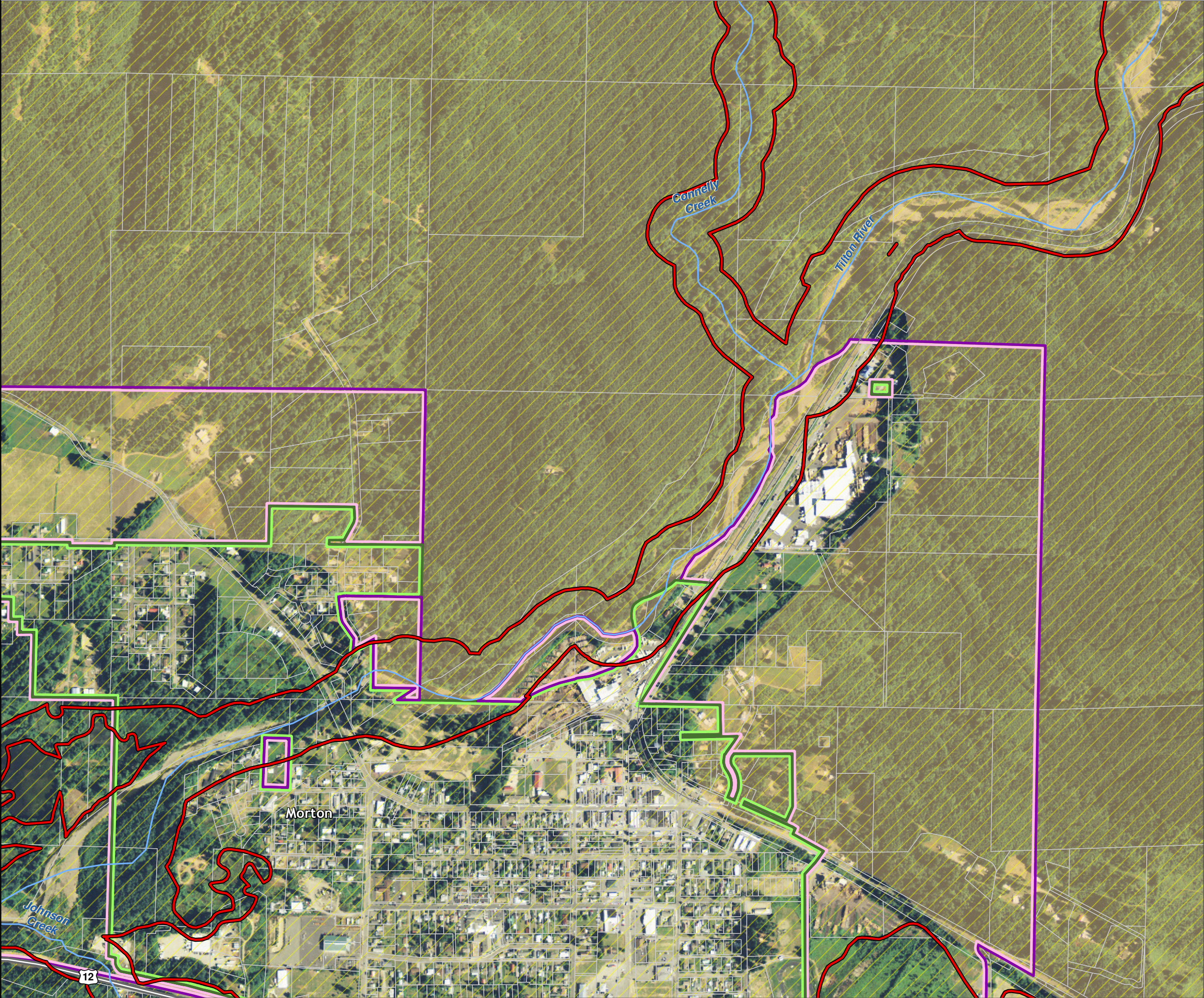
Data: Lewis County, USFWS NWI, FEMA, WA DNR, WSDOT, NRCS NAIP

Shoreline jurisdiction boundaries depicted on this map are approximate. They have not been formally delineated or surveyed and are intended for planning purposes only. Additional site-specific evaluation may be needed to confirm/verify information shown on this map.

Lewis County Coalition



















City of Morton City of Winlock

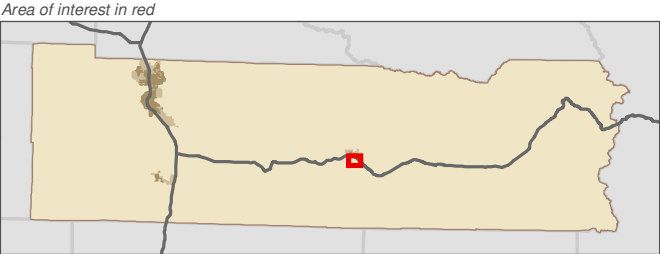
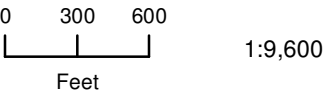


Lewis County, Washington
Shoreline Master Program

Map 17B - WDFW PHS
Figure: Morton 3

Date: 6/3/2014

-  Bald Eagle Nest and Communal Roost Buffer
-  Cavity-nesting Ducks
-  Waterfowl Concentrations
-  Oak Woodland
-  Mule And Black-tailed Deer
-  Harlequin Duck
-  Elk
-  Roosevelt Elk
-  SMA Rivers & Streams
-  SMA Lakes
-  Highways
-  Railroads
-  Parcels
-  SMA Jurisdiction
-  City
-  UGA



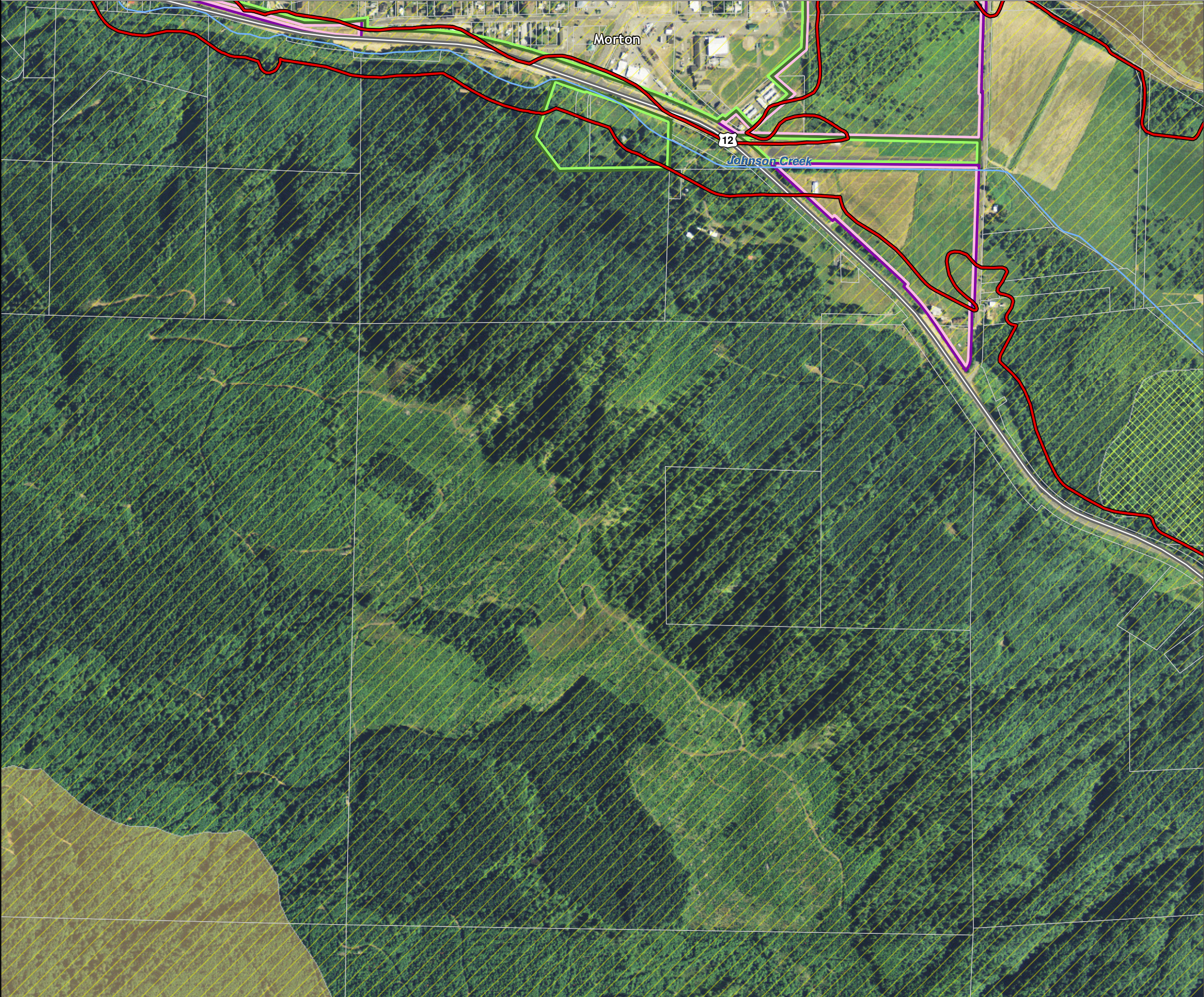
Data: Lewis County, USFWS NWI, FEMA, WA DNR, WSDOT, NRCS NAIP

Shoreline jurisdiction boundaries depicted on this map are approximate. They have not been formally delineated or surveyed and are intended for planning purposes only. Additional site-specific evaluation may be needed to confirm/verify information shown on this map.

Lewis County Coalition




City of Morton City of Winlock





Lewis County, Washington
Shoreline Master Program


Map 17B - WDFW PHS
Figure: Packwood 1


Date: 6/3/2014


-  Bald Eagle Nest and Communal Roost Buffer


 Cavity-nesting Ducks



 Waterfowl Concentrations


 Oak Woodland


 Mule And Black-tailed Deer


 Harlequin Duck


 Elk


 Roosevelt Elk
-  SMA Rivers & Streams


 SMA Lakes


 Highways

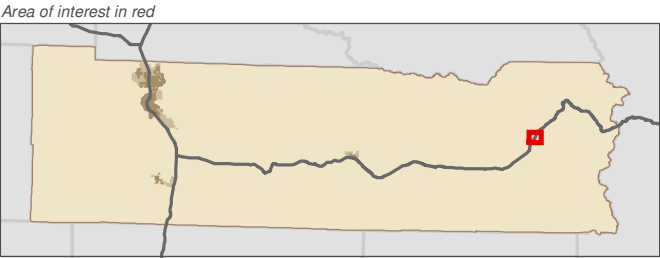
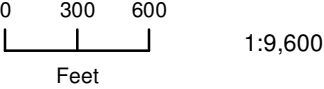
 Railroads

 Parcels

 SMA Jurisdiction

 City

 UGA



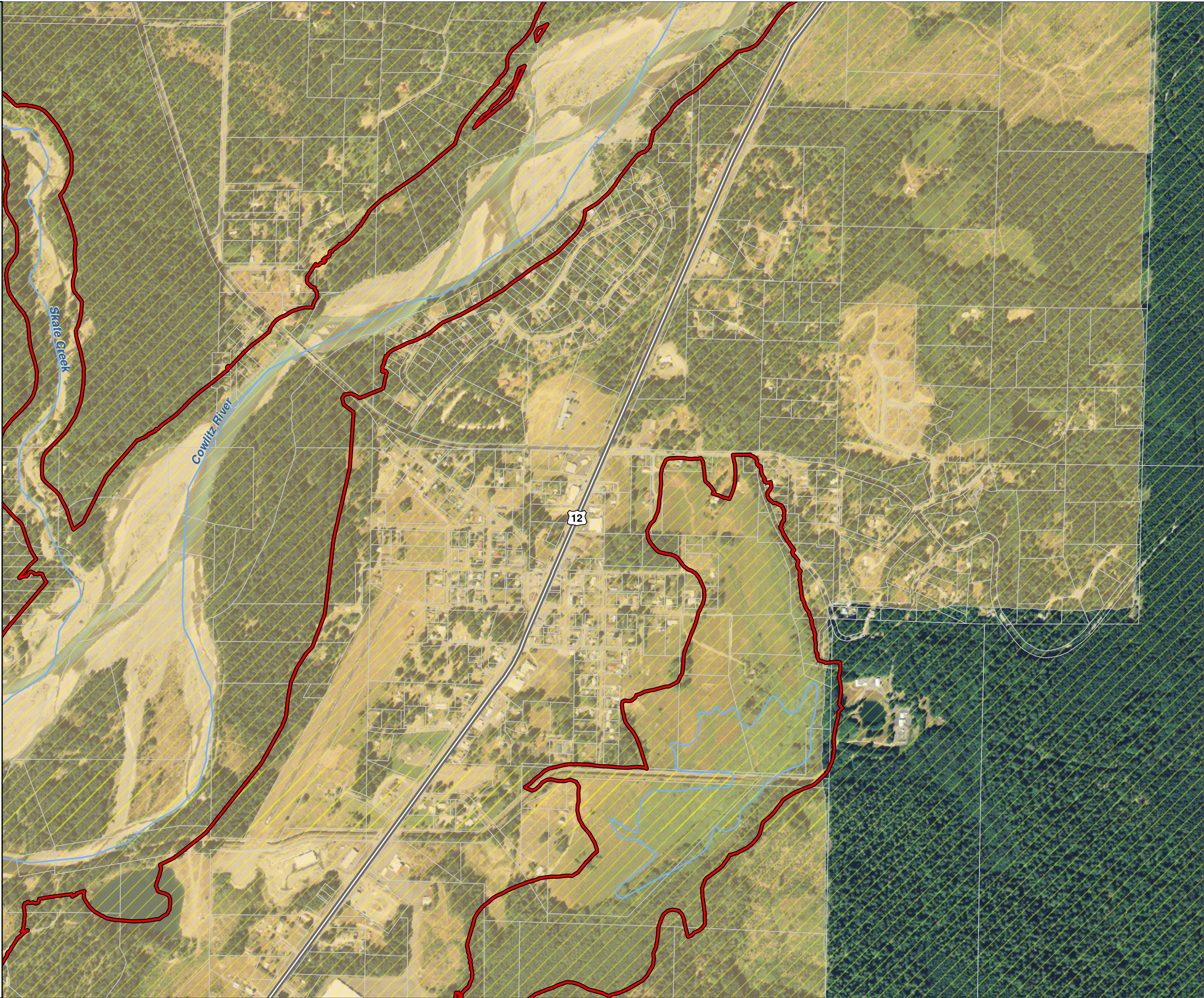
Data: Lewis County, USFWS NWI, FEMA, WA DNR, WSDOT, NRCS NAIP

Shoreline jurisdiction boundaries depicted on this map are approximate. They have not been formally delineated or surveyed and are intended for planning purposes only. Additional site-specific evaluation may be needed to confirm/verify information shown on this map.

Lewis County Coalition




City of Morton City of Winlock





Lewis County, Washington
Shoreline Master Program


Map 17B - WDFW PHS
Figure: Winlock 1


Date: 6/3/2014


- 


Bald Eagle Nest and Communal Roost Buffer
- 


Cavity-nesting Ducks
- 


Waterfowl Concentrations
- 


Oak Woodland
- 


Mule And Black-tailed Deer
- 


Harlequin Duck
- 


Elk
- 


Roosevelt Elk
- 


SMA Rivers & Streams
- 


SMA Lakes
- 

Highways
- 

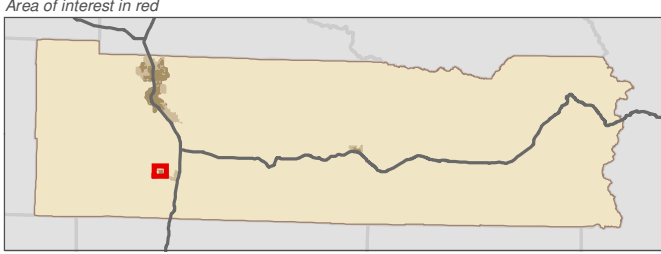
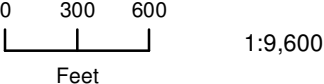
Railroads
- 

Parcels
- 

SMA Jurisdiction
- 

City
- 

UGA



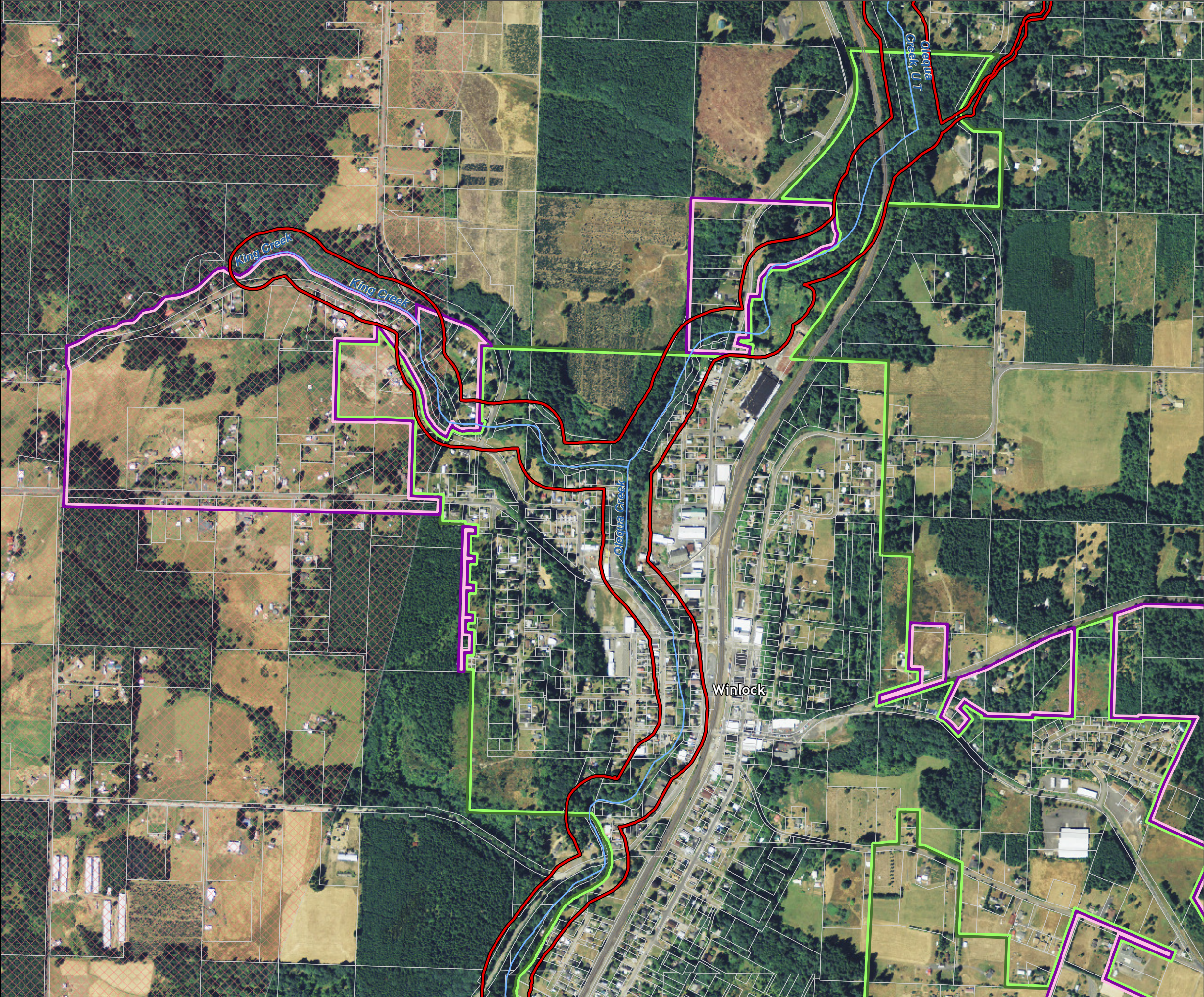
Data: Lewis County, USFWS NWI, FEMA, WA DNR, WSDOT, NRCS NAIP

Shoreline jurisdiction boundaries depicted on this map are approximate. They have not been formally delineated or surveyed and are intended for planning purposes only. Additional site-specific evaluation may be needed to confirm/verify information shown on this map.

Lewis County Coalition




City of Morton City of Winlock





Lewis County, Washington
Shoreline Master Program


Map 17B - WDFW PHS
Figure: Winlock 2


Date: 6/3/2014


- 


Bald Eagle Nest and Communal Roost Buffer
- 


Cavity-nesting Ducks
- 


Waterfowl Concentrations
- 


Oak Woodland
- 


Mule And Black-tailed Deer
- 


Harlequin Duck
- 


Elk
- 


Roosevelt Elk
- 


SMA Rivers & Streams
- 


SMA Lakes
- 

Highways
- 

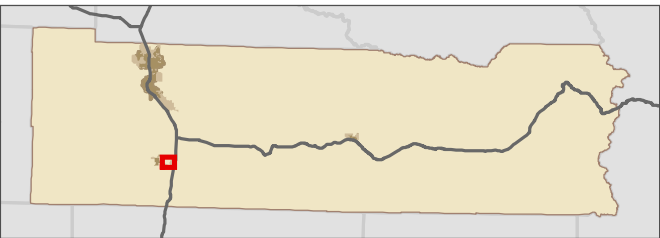
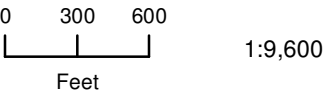
Railroads
- 

Parcels
- 

SMA Jurisdiction
- 

City
- 

UGA



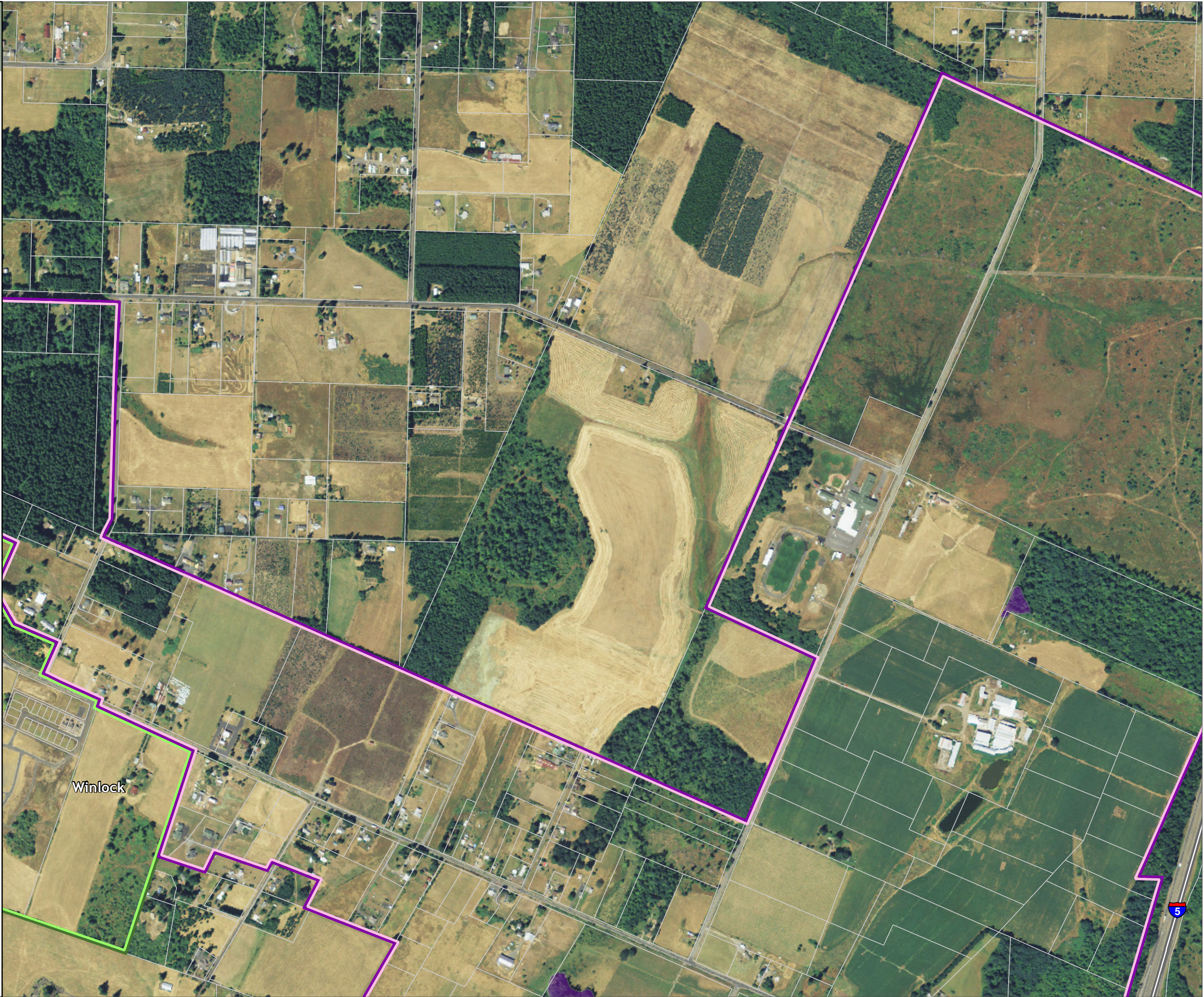
Data: Lewis County, USFWS NWI, FEMA, WA DNR, WSDOT, NRCS NAIP

Shoreline jurisdiction boundaries depicted on this map are approximate. They have not been formally delineated or surveyed and are intended for planning purposes only. Additional site-specific evaluation may be needed to confirm/verify information shown on this map.

Lewis County Coalition




City of Morton City of Winlock





Lewis County, Washington
Shoreline Master Program


Map 17B - WDFW PHS
Figure: Winlock 3


Date: 6/3/2014


- 


Bald Eagle Nest and Communal Roost Buffer
- 


Cavity-nesting Ducks
- 


Waterfowl Concentrations
- 


Oak Woodland
- 


Mule And Black-tailed Deer
- 


Harlequin Duck
- 


Elk
- 


Roosevelt Elk
- 


SMA Rivers & Streams
- 


SMA Lakes
- 

Highways
- 

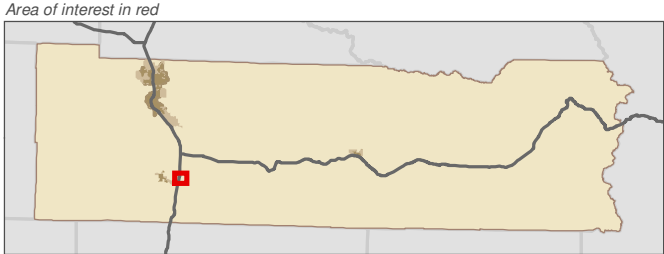
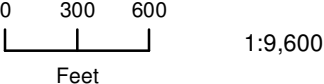
Railroads
- 

Parcels
- 

SMA Jurisdiction
- 

City
- 

UGA



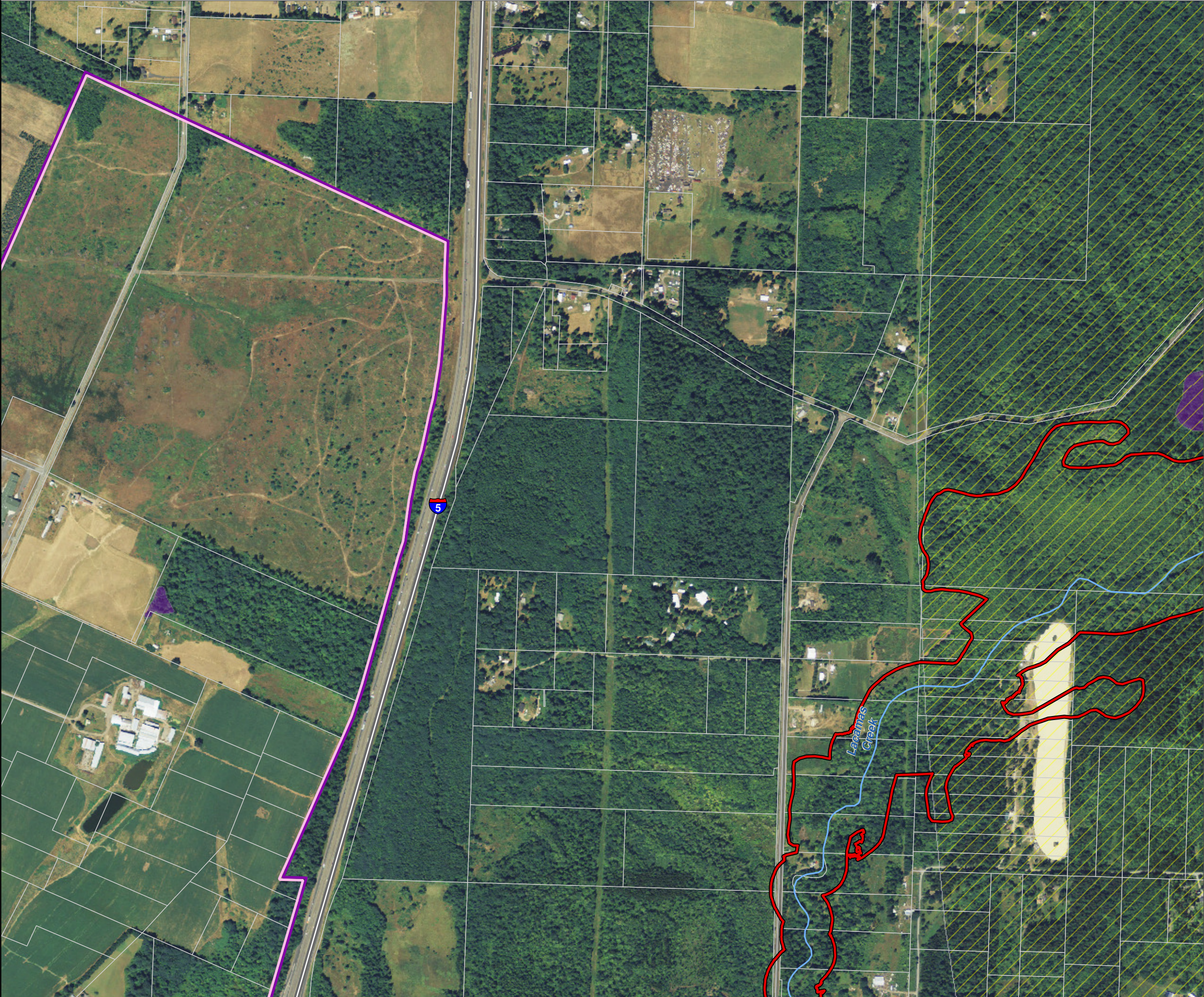
Data: Lewis County, USFWS NWI, FEMA, WA DNR, WSDOT, NRCS NAIP

Shoreline jurisdiction boundaries depicted on this map are approximate. They have not been formally delineated or surveyed and are intended for planning purposes only. Additional site-specific evaluation may be needed to confirm/verify information shown on this map.

Lewis County Coalition




City of Morton City of Winlock





Lewis County, Washington
Shoreline Master Program


Map 17B - WDFW PHS
Figure: Winlock 4


Date: 6/3/2014


- 


Bald Eagle Nest and Communal Roost Buffer
- 


Cavity-nesting Ducks
- 


Waterfowl Concentrations
- 


Oak Woodland
- 


Mule And Black-tailed Deer
- 


Harlequin Duck
- 


Elk
- 


Roosevelt Elk
- 


SMA Rivers & Streams
- 


SMA Lakes
- 

Highways
- 

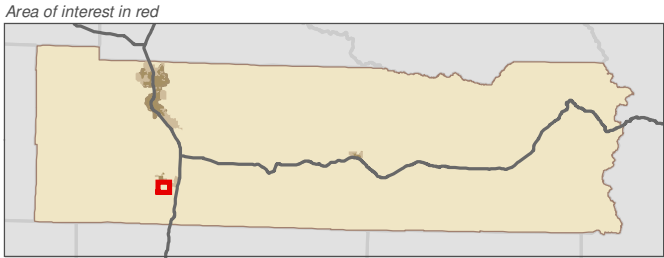
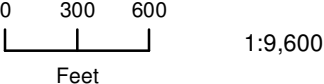
Railroads
- 

Parcels
- 

SMA Jurisdiction
- 

City
- 

UGA



Data: Lewis County, USFWS NWI, FEMA, WA DNR, WSDOT, NRCS NAIP

Shoreline jurisdiction boundaries depicted on this map are approximate. They have not been formally delineated or surveyed and are intended for planning purposes only. Additional site-specific evaluation may be needed to confirm/verify information shown on this map.

Lewis County Coalition



















City of Morton City of Winlock

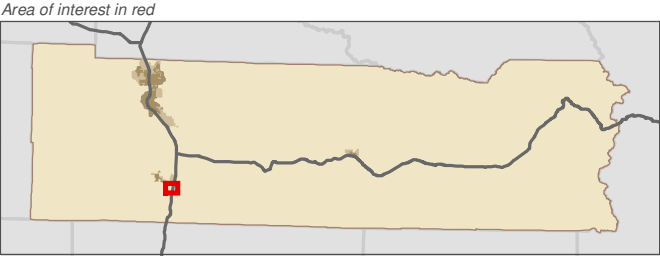
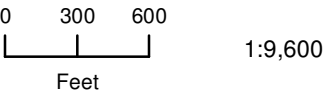


Lewis County, Washington
Shoreline Master Program

Map 17B - WDFW PHS
Figure: Winlock 5

Date: 6/3/2014

-  Bald Eagle Nest and Communal Roost Buffer
-  Cavity-nesting Ducks
-  Waterfowl Concentrations
-  Oak Woodland
-  Mule And Black-tailed Deer
-  Harlequin Duck
-  Elk
-  Roosevelt Elk
-  SMA Rivers & Streams
-  SMA Lakes
-  Highways
-  Railroads
-  Parcels
-  SMA Jurisdiction
-  City
-  UGA



Data: Lewis County, USFWS NWI, FEMA, WA DNR, WSDOT, NRCS NAIP

Shoreline jurisdiction boundaries depicted on this map are approximate. They have not been formally delineated or surveyed and are intended for planning purposes only. Additional site-specific evaluation may be needed to confirm/verify information shown on this map.

Lewis County Coalition



City of Morton City of Winlock

