

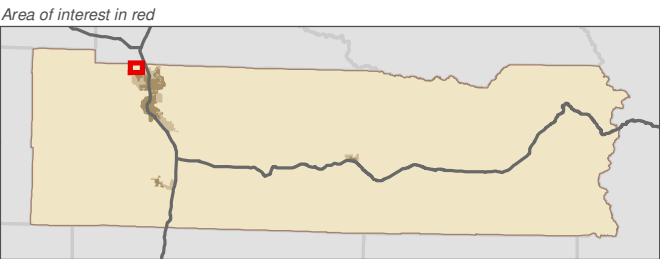
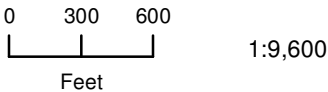
Lewis County, Washington  
Shoreline Master Program

Map 18B - WDFW PHS Fish Species  
Figure: Centralia 1

Date: 6/3/2014

Species Name

- Winter Steelhead
- Fall Chum
- Spring Chinook
- Fall Chinook
- Coho Salmon
- Highways
- Railroads
- Parcels
- SMA Jurisdiction
- City
- UGA



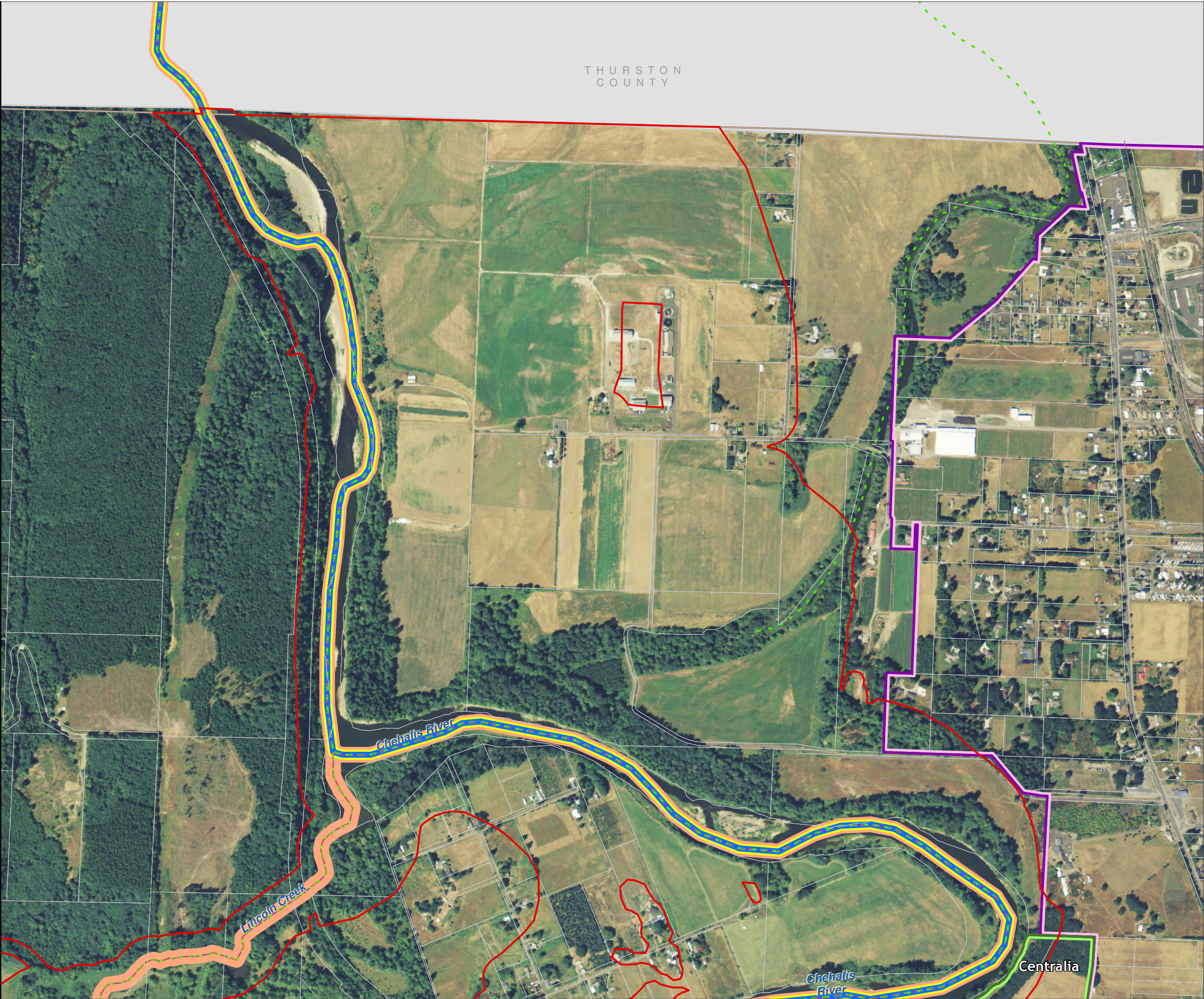
Data: Lewis County, USFWS NWI, FEMA, WA DNR, WSDOT, NRCS NAIP

Shoreline jurisdiction boundaries depicted on this map are approximate. They have not been formally delineated or surveyed and are intended for planning purposes only. Additional site-specific evaluation may be needed to confirm/verify information shown on this map.

Lewis County Coalition



City of Morton City of Winlock





Lewis County, Washington  
Shoreline Master Program

Map 18B - WDFW PHS Fish Species  
Figure: Centralia 10

Date: 6/3/2014

Species Name

- Winter Steelhead
- Fall Chum
- Spring Chinook
- Fall Chinook
- Coho Salmon

Highways

Railroads

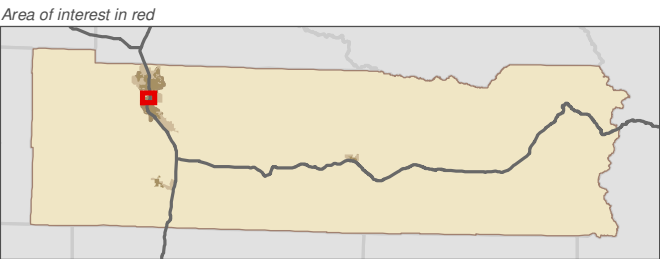
Parcels

SMA Jurisdiction

City

UGA

0 300 600  
Feet  
1:9,600



Data: Lewis County, USFWS NWI, FEMA, WA DNR, WSDOT, NRCS NAIP

Shoreline jurisdiction boundaries depicted on this map are approximate. They have not been formally delineated or surveyed and are intended for planning purposes only. Additional site-specific evaluation may be needed to confirm/verify information shown on this map.

Lewis County Coalition



City of Morton City of Winlock





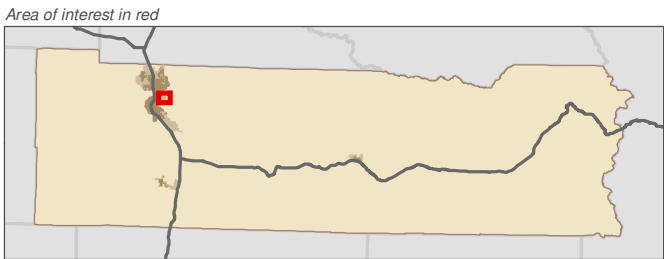
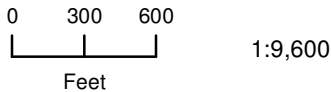
Lewis County, Washington  
Shoreline Master Program

Map 18B - WDFW PHS Fish Species  
Figure: Centralia 11

Date: 6/3/2014

Species Name

- Winter Steelhead
- Fall Chum
- Spring Chinook
- Fall Chinook
- Coho Salmon
- Highways
- Railroads
- Parcels
- SMA Jurisdiction
- City
- UGA



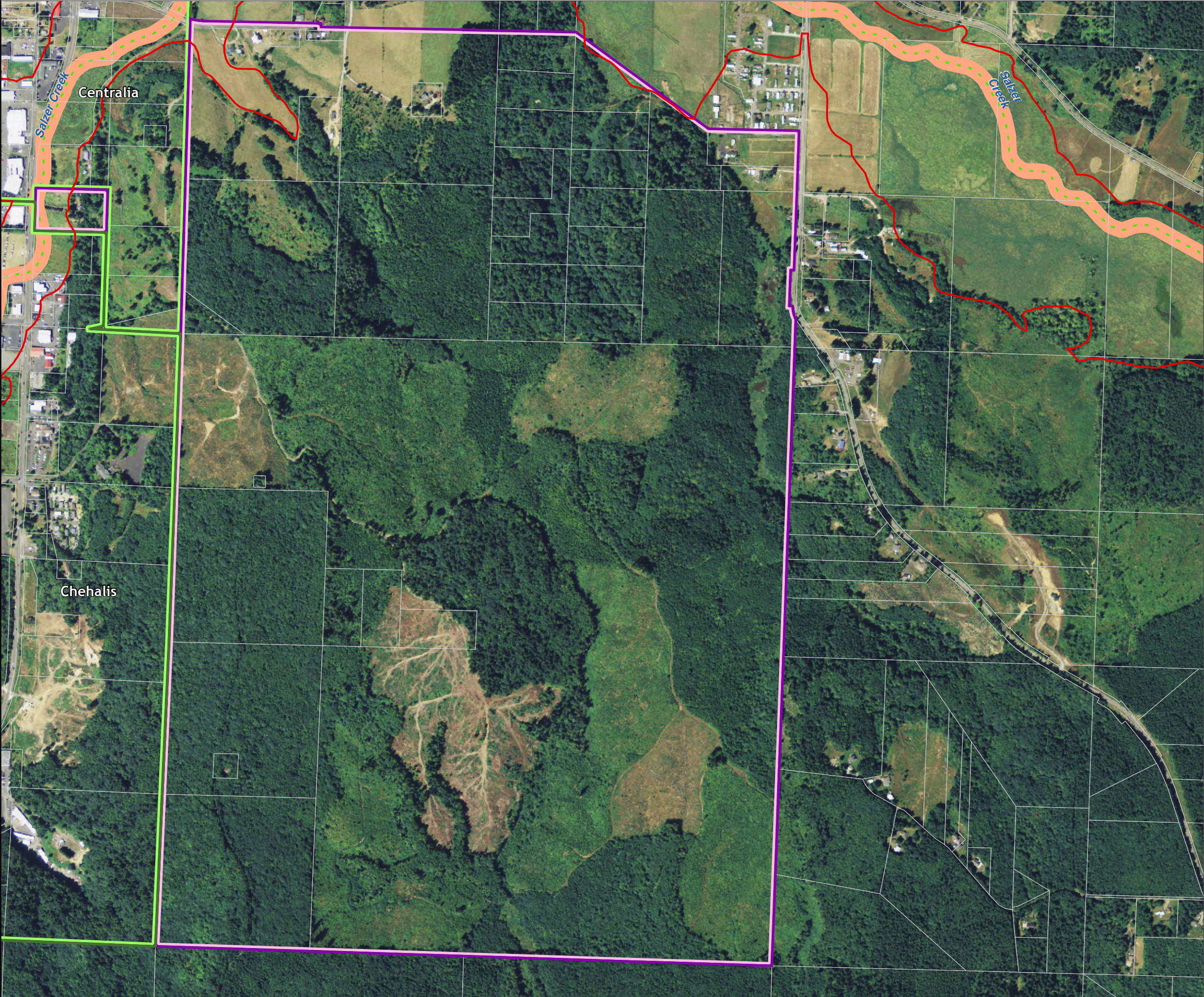
Data: Lewis County, USFWS NWI, FEMA, WA DNR, WSDOT, NRCS NAIP

Shoreline jurisdiction boundaries depicted on this map are approximate. They have not been formally delineated or surveyed and are intended for planning purposes only. Additional site-specific evaluation may be needed to confirm/verify information shown on this map.

Lewis County Coalition



City of Morton City of Winlock





## Centralia



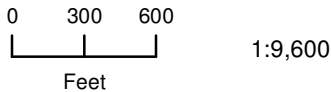
Lewis County, Washington  
Shoreline Master Program

Map 18B - WDFW PHS Fish Species  
Figure: Centralia 3

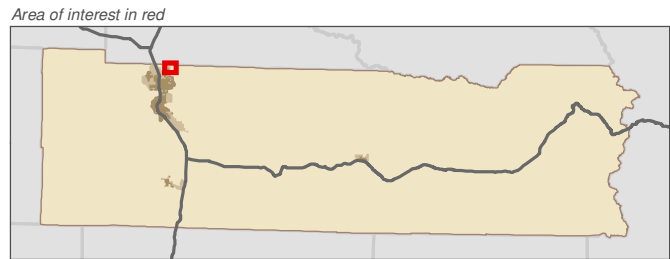
Date: 6/3/2014

Species Name

- Winter Steelhead
- Fall Chum
- Spring Chinook
- Fall Chinook
- Coho Salmon
- Highways
- Railroads
- Parcels
- SMA Jurisdiction
- City
- UGA



1:9,600



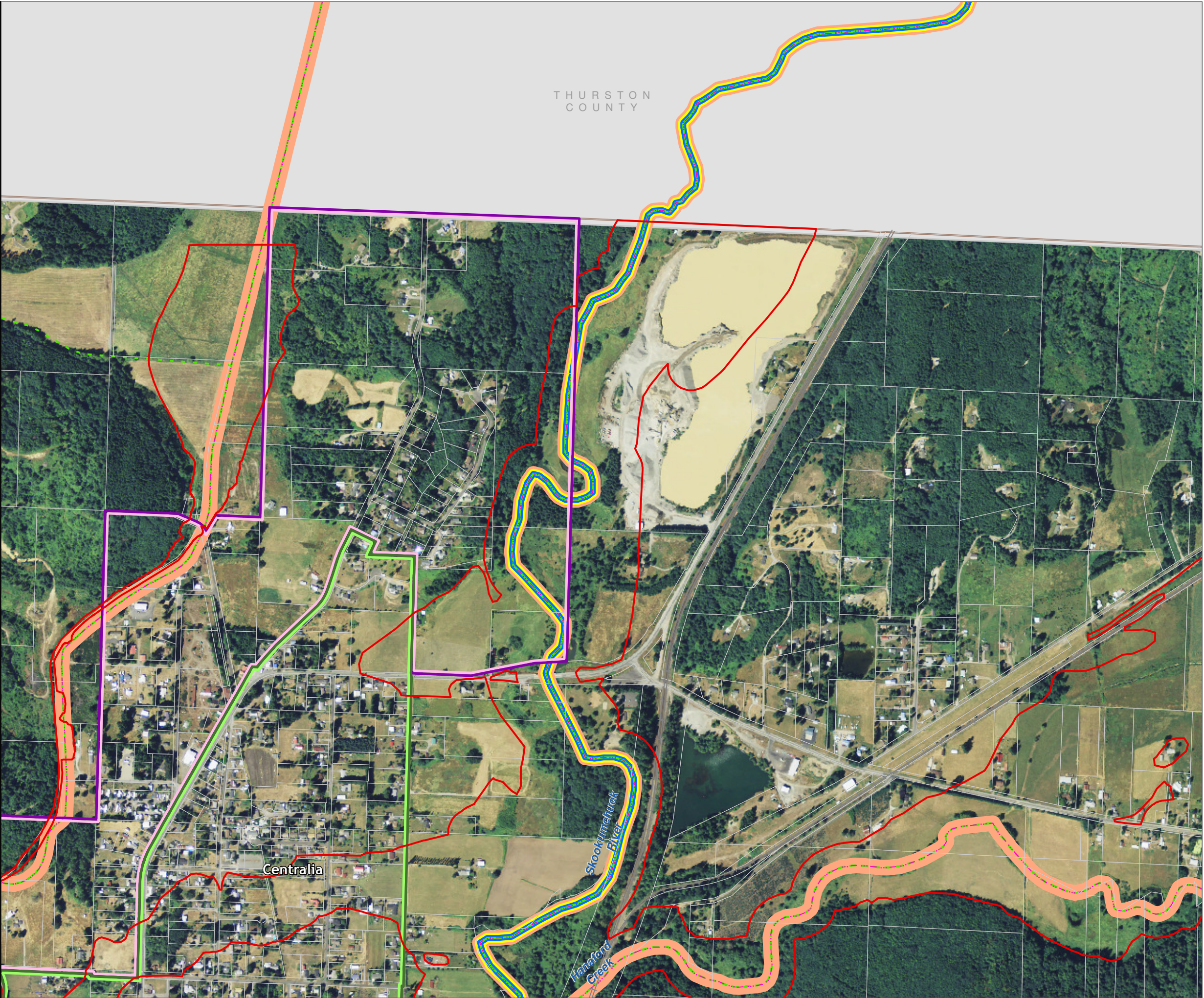
Data: Lewis County, USFWS NWI, FEMA,  
WA DNR, WSDOT, NRCS NAIP

Shoreline jurisdiction boundaries depicted on this map are approximate. They have not been formally delineated or surveyed and are intended for planning purposes only. Additional site-specific evaluation may be needed to confirm/verify information shown on this map.

Lewis County Coalition



City of Morton City of Winlock





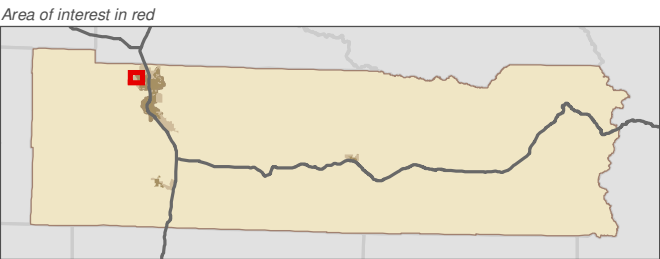
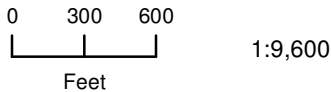
Lewis County, Washington  
Shoreline Master Program

Map 18B - WDFW PHS Fish Species  
Figure: Centralia 4

Date: 6/3/2014

Species Name

- Winter Steelhead
- Fall Chum
- Spring Chinook
- Fall Chinook
- Coho Salmon
- Highways
- Railroads
- Parcels
- SMA Jurisdiction
- City
- UGA



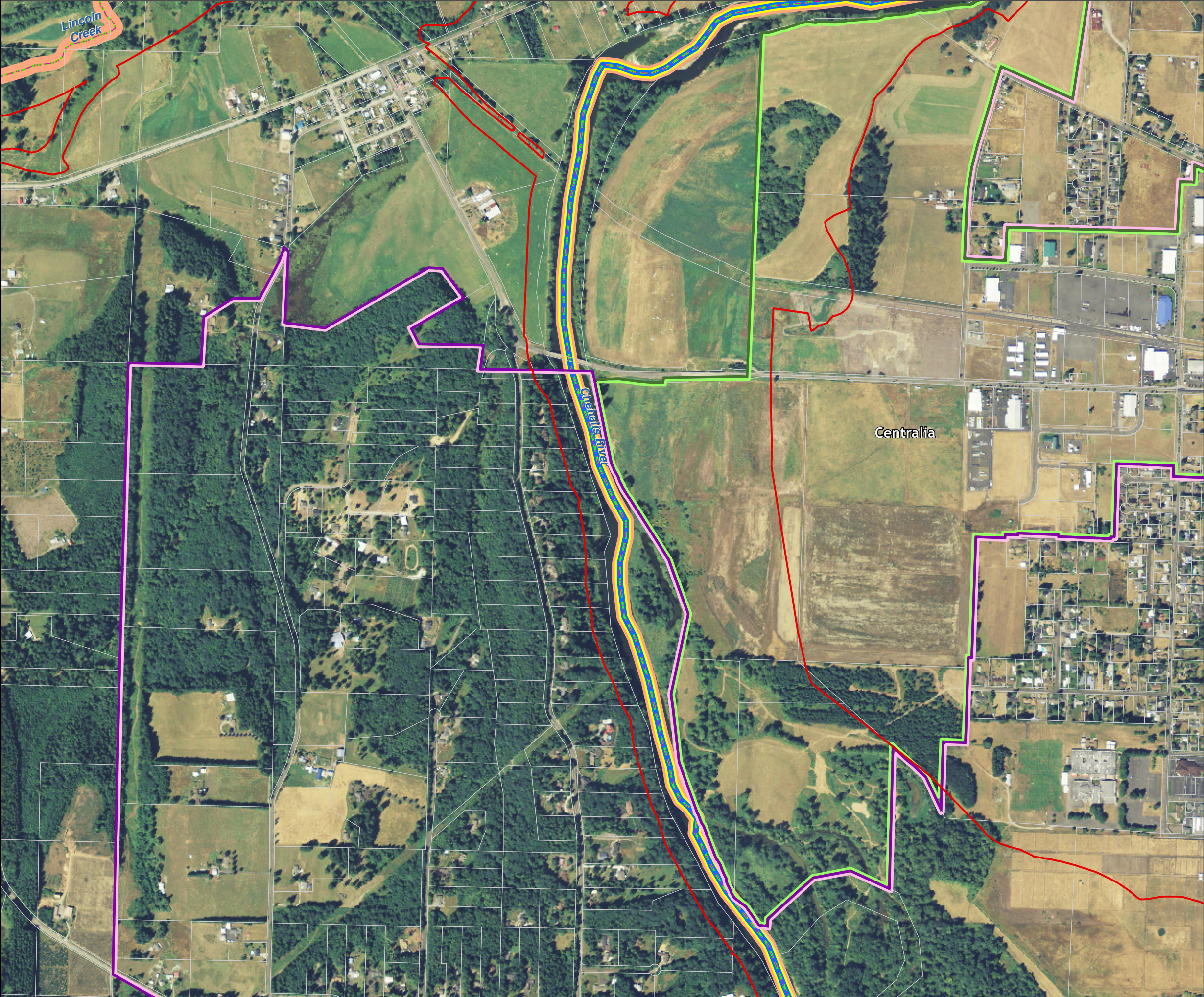
Data: Lewis County, USFWS NWI, FEMA, WA DNR, WSDOT, NRCS NAIP

Shoreline jurisdiction boundaries depicted on this map are approximate. They have not been formally delineated or surveyed and are intended for planning purposes only. Additional site-specific evaluation may be needed to confirm/verify information shown on this map.

Lewis County Coalition



City of Morton City of Winlock





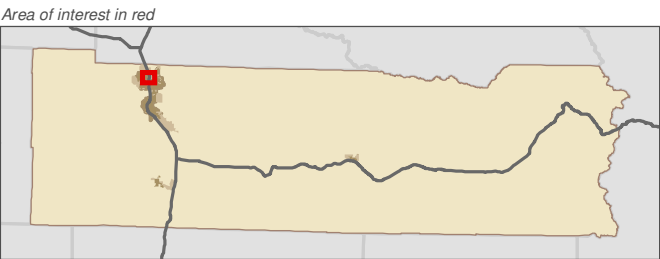
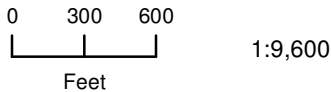
Lewis County, Washington  
Shoreline Master Program

Map 18B - WDFW PHS Fish Species  
Figure: Centralia 5

Date: 6/3/2014

Species Name

- Winter Steelhead
- Fall Chum
- Spring Chinook
- Fall Chinook
- Coho Salmon
- Highways
- Railroads
- Parcels
- SMA Jurisdiction
- City
- UGA



Data: Lewis County, USFWS NWI, FEMA, WA DNR, WSDOT, NRCS NAIP

Shoreline jurisdiction boundaries depicted on this map are approximate. They have not been formally delineated or surveyed and are intended for planning purposes only. Additional site-specific evaluation may be needed to confirm/verify information shown on this map.

Lewis County Coalition



City of Morton City of Winlock





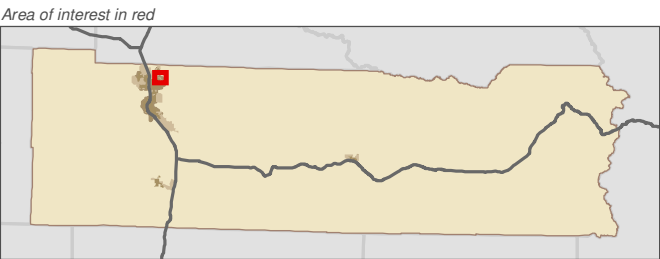
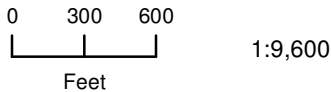
Lewis County, Washington  
Shoreline Master Program

Map 18B - WDFW PHS Fish Species  
Figure: Centralia 6

Date: 6/3/2014

Species Name

- Winter Steelhead
- Fall Chum
- Spring Chinook
- Fall Chinook
- Coho Salmon
- Highways
- Railroads
- Parcels
- SMA Jurisdiction
- City
- UGA



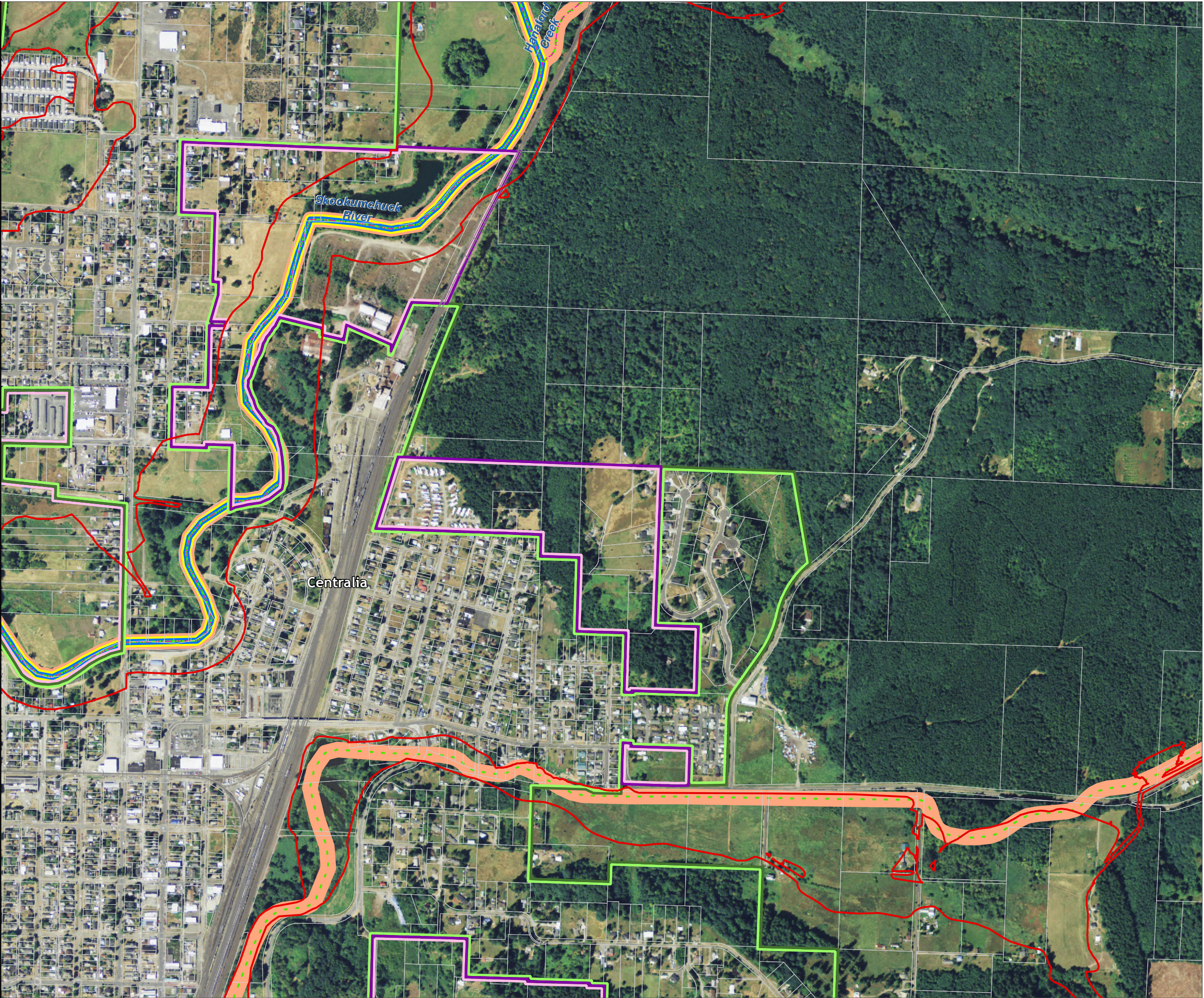
Data: Lewis County, USFWS NWI, FEMA, WA DNR, WSDOT, NRCS NAIP

Shoreline jurisdiction boundaries depicted on this map are approximate. They have not been formally delineated or surveyed and are intended for planning purposes only. Additional site-specific evaluation may be needed to confirm/verify information shown on this map.

Lewis County Coalition



City of Morton City of Winlock





Lewis County, Washington  
Shoreline Master Program

Map 18B - WDFW PHS Fish Species  
Figure: Centralia 7

Date: 6/3/2014

Species Name

- Winter Steelhead
- Fall Chum
- Spring Chinook
- Fall Chinook
- Coho Salmon

Highways

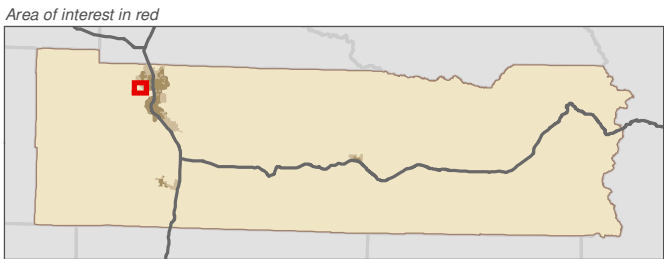
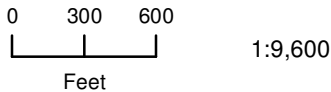
Railroads

Parcels

SMA Jurisdiction

City

UGA



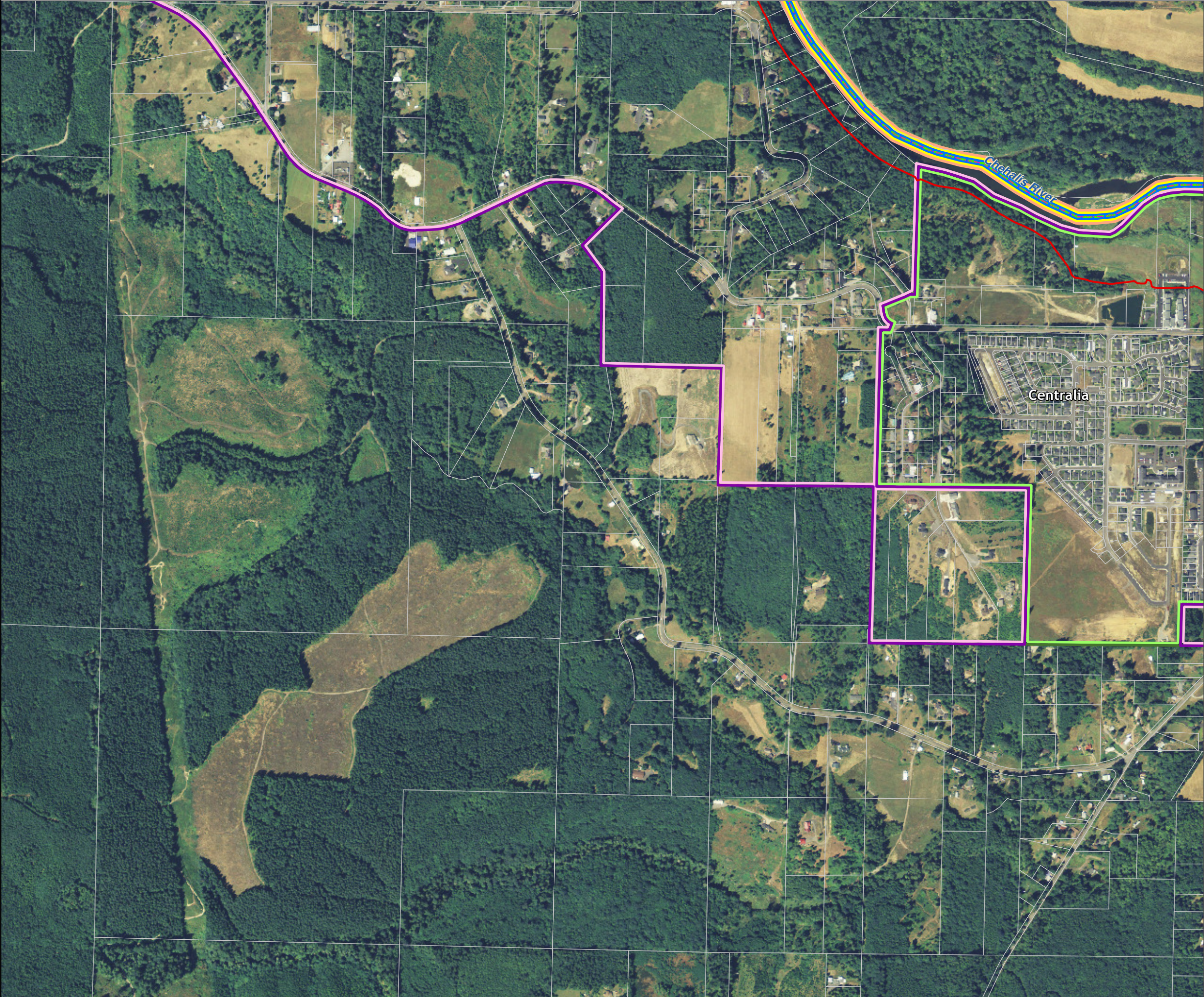
Data: Lewis County, USFWS NWI, FEMA, WA DNR, WSDOT, NRCS NAIP

Shoreline jurisdiction boundaries depicted on this map are approximate. They have not been formally delineated or surveyed and are intended for planning purposes only. Additional site-specific evaluation may be needed to confirm/verify information shown on this map.

Lewis County Coalition



City of Morton City of Winlock





Lewis County, Washington  
Shoreline Master Program

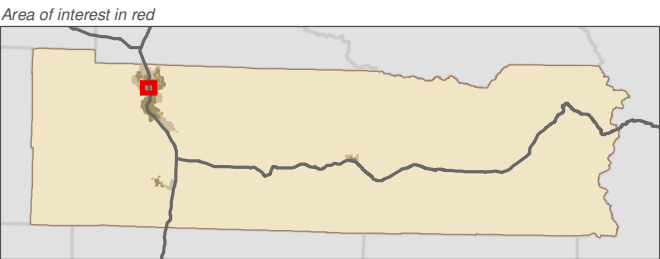
Map 18B - WDFW PHS Fish Species  
Figure: Centralia 8

Date: 6/3/2014

Species Name

- Winter Steelhead
- Fall Chum
- Spring Chinook
- Fall Chinook
- Coho Salmon
- Highways
- Railroads
- Parcels
- SMA Jurisdiction
- City
- UGA

0 300 600  
Feet  
1:9,600



Data: Lewis County, USFWS NWI, FEMA, WA DNR, WSDOT, NRCS NAIP

Shoreline jurisdiction boundaries depicted on this map are approximate. They have not been formally delineated or surveyed and are intended for planning purposes only. Additional site-specific evaluation may be needed to confirm/verify information shown on this map.

Lewis County Coalition



City of Morton City of Winlock





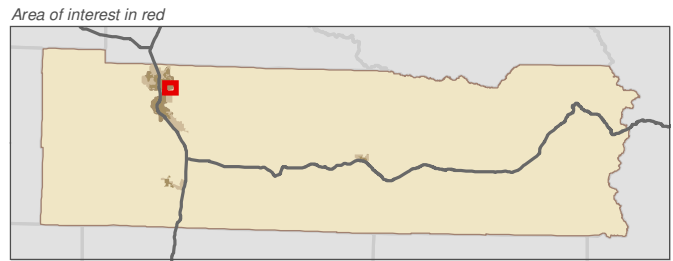
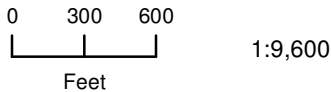
Lewis County, Washington  
Shoreline Master Program

Map 18B - WDFW PHS Fish Species  
Figure: Centralia 9

Date: 6/3/2014

Species Name

- Winter Steelhead
- Fall Chum
- Spring Chinook
- Fall Chinook
- Coho Salmon
- Highways
- Railroads
- Parcels
- SMA Jurisdiction
- City
- UGA



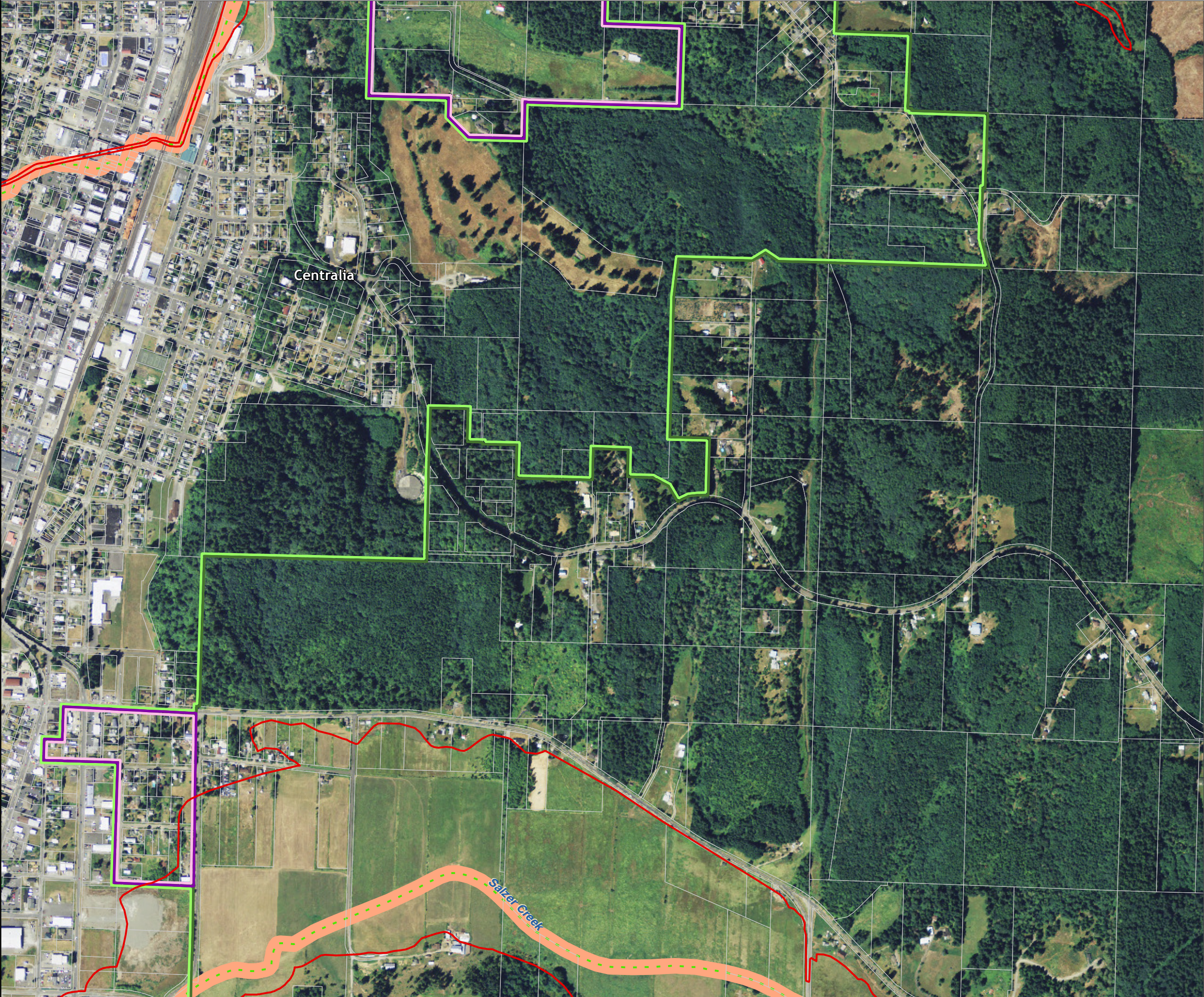
Data: Lewis County, USFWS NWI, FEMA, WA DNR, WSDOT, NRCS NAIP

Shoreline jurisdiction boundaries depicted on this map are approximate. They have not been formally delineated or surveyed and are intended for planning purposes only. Additional site-specific evaluation may be needed to confirm/verify information shown on this map.

Lewis County Coalition



City of Morton City of Winlock



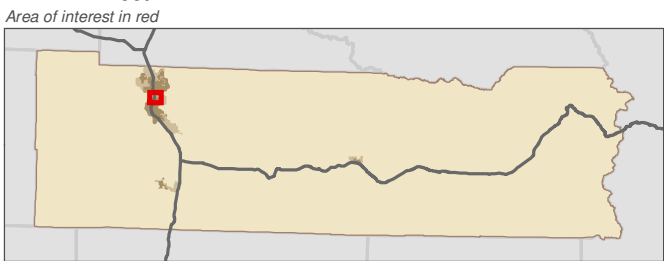



Lewis County, Washington  
Shoreline Master Program

Map 18B - WDFW PHS Fish Species  
Figure: Chehalis 1

Date: 6/3/2014

- Species Name**
- Winter Steelhead
  - Fall Chum
  - Spring Chinook
  - Fall Chinook
  - Coho Salmon
  - Highways
  - Railroads
  - Parcels
  - SMA Jurisdiction
  - City
  - UGA



Data: Lewis County, USFWS NWI, FEMA, WA DNR, WSDOT, NRCS NAIP

Shoreline jurisdiction boundaries depicted on this map are approximate. They have not been formally delineated or surveyed and are intended for planning purposes only. Additional site-specific evaluation may be needed to confirm/verify information shown on this map.

Lewis County Coalition



City of Morton City of Winlock





Lewis County, Washington  
Shoreline Master Program

Map 18B - WDFW PHS Fish Species  
Figure: Chehalis 2

Date: 6/3/2014

Species Name

- Winter Steelhead
- Fall Chum
- Spring Chinook
- Fall Chinook
- Coho Salmon

Highways

Railroads

Parcels

SMA Jurisdiction

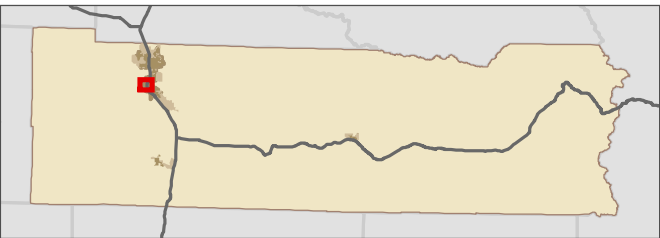
City

UGA

0 300 600  
Feet  
1:9,600



Area of interest in red



Data: Lewis County, USFWS NWI, FEMA,  
WA DNR, WSDOT, NRCS NAIP

Shoreline jurisdiction boundaries depicted on this map are approximate. They have not been formally delineated or surveyed and are intended for planning purposes only. Additional site-specific evaluation may be needed to confirm/verify information shown on this map.

Lewis County Coalition



City of Morton City of Winlock





Lewis County, Washington  
Shoreline Master Program

Map 18B - WDFW PHS Fish Species  
Figure: Chehalis 3

Date: 6/3/2014

Species Name

Winter Steelhead

Fall Chum

Spring Chinook

Fall Chinook

Coho Salmon

Highways

Railroads

Parcels

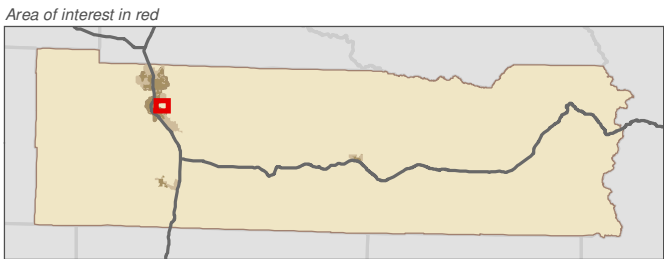
SMA Jurisdiction

City

UGA

0 300 600

1:9,600



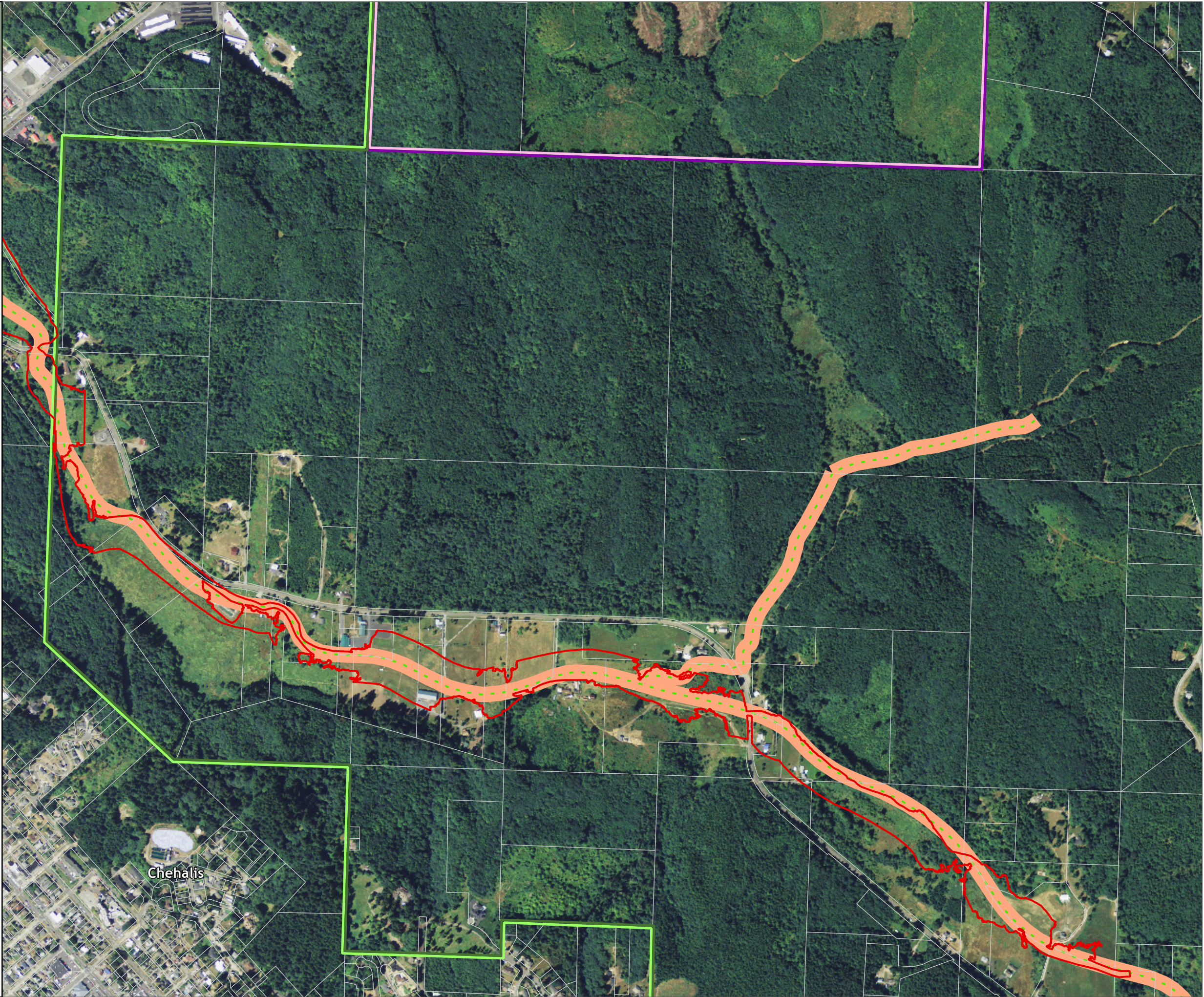
Data: Lewis County, USFWS NWI, FEMA,  
WA DNR, WSDOT, NRCS NAIP

Shoreline jurisdiction boundaries depicted on this map are approximate. They have not been formally delineated or surveyed and are intended for planning purposes only. Additional site-specific evaluation may be needed to confirm/verify information shown on this map.

Lewis County Coalition



City of Morton City of Winlock





Lewis County, Washington  
Shoreline Master Program

Map 18B - WDFW PHS Fish Species  
Figure: Chehalis 4

Date: 6/3/2014

Species Name

- Winter Steelhead
- Fall Chum
- Spring Chinook
- Fall Chinook
- Coho Salmon

Highways

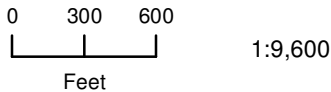
Railroads

Parcels

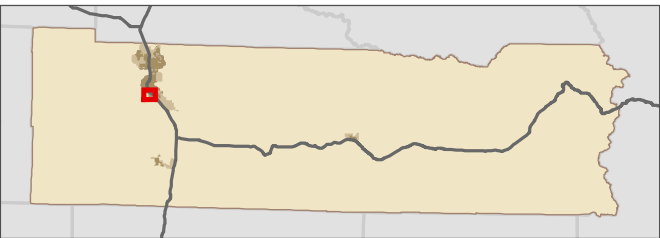
SMA Jurisdiction

City

UGA



Area of interest in red



Data: Lewis County, USFWS NWI, FEMA,  
WA DNR, WSDOT, NRCS NAIP

Shoreline jurisdiction boundaries depicted on this map are approximate. They have not been formally delineated or surveyed and are intended for planning purposes only. Additional site-specific evaluation may be needed to confirm/verify information shown on this map.

Lewis County Coalition



City of Morton City of Winlock



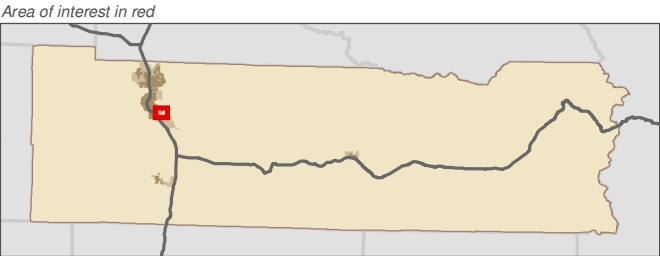



Lewis County, Washington  
Shoreline Master Program

Map 18B - WDFW PHS Fish Species  
Figure: Chehalis 5

Date: 6/3/2014

- Species Name**
- Winter Steelhead
  - Fall Chum
  - Spring Chinook
  - Fall Chinook
  - Coho Salmon
  - Highways
  - Railroads
  - Parcels
  - SMA Jurisdiction
  - City
  - UGA



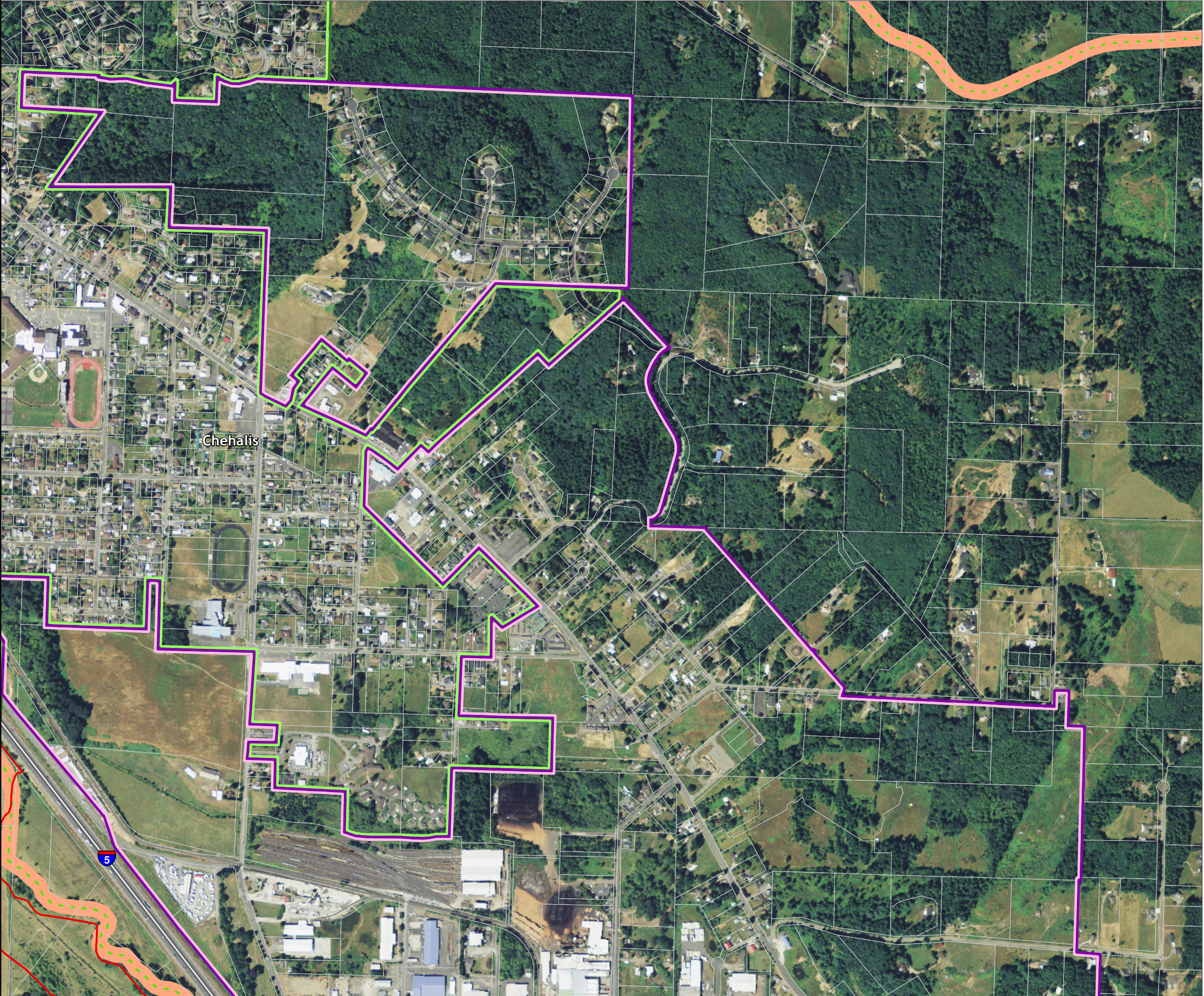
Data: Lewis County, USFWS NWI, FEMA, WA DNR, WSDOT, NRCS NAIP

Shoreline jurisdiction boundaries depicted on this map are approximate. They have not been formally delineated or surveyed and are intended for planning purposes only. Additional site-specific evaluation may be needed to confirm/verify information shown on this map.

Lewis County Coalition



City of Morton City of Winlock





Lewis County, Washington  
Shoreline Master Program

Map 18B - WDFW PHS Fish Species  
Figure: Chehalis 6

Date: 6/3/2014

Species Name

- Winter Steelhead
- Fall Chum
- Spring Chinook
- Fall Chinook
- Coho Salmon

Highways

Railroads

Parcels

SMA Jurisdiction

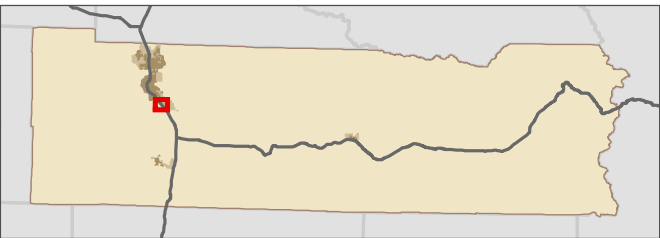
City

UGA

0 300 600  
Feet  
1:9,600



Area of interest in red



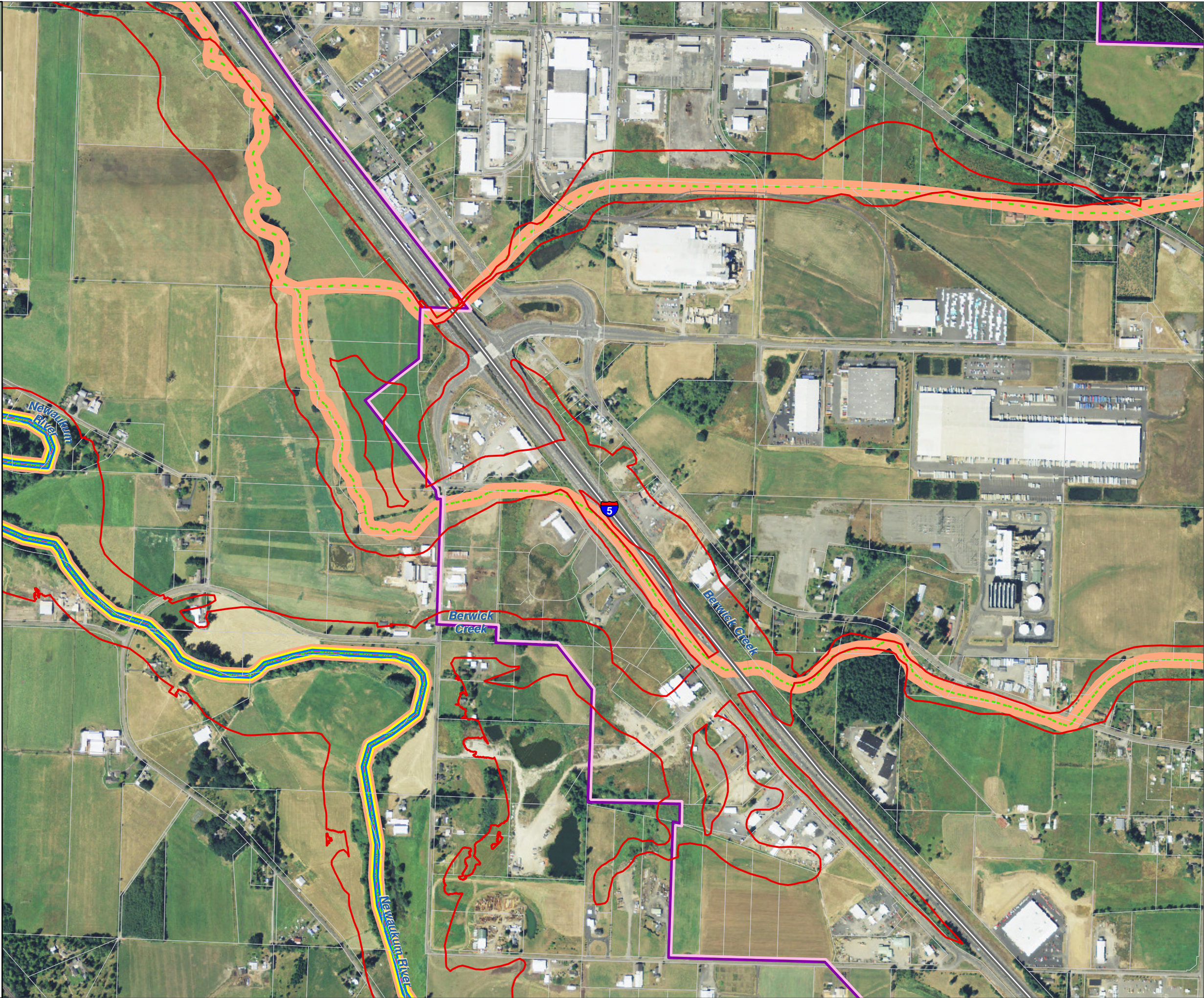
Data: Lewis County, USFWS NWI, FEMA,  
WA DNR, WSDOT, NRCS NAIP

Shoreline jurisdiction boundaries depicted on this map are approximate. They have not been formally delineated or surveyed and are intended for planning purposes only. Additional site-specific evaluation may be needed to confirm/verify information shown on this map.

Lewis County Coalition



City of Morton City of Winlock





Lewis County, Washington  
Shoreline Master Program

Map 18B - WDFW PHS Fish Species  
Figure: Chehalis 7

Date: 6/3/2014

Species Name

- Winter Steelhead
- Fall Chum
- Spring Chinook
- Fall Chinook
- Coho Salmon

Highways

Railroads

Parcels

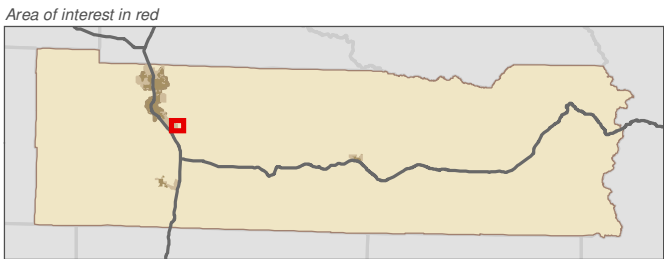
SMA Jurisdiction

City

UGA

0 300 600

1:9,600



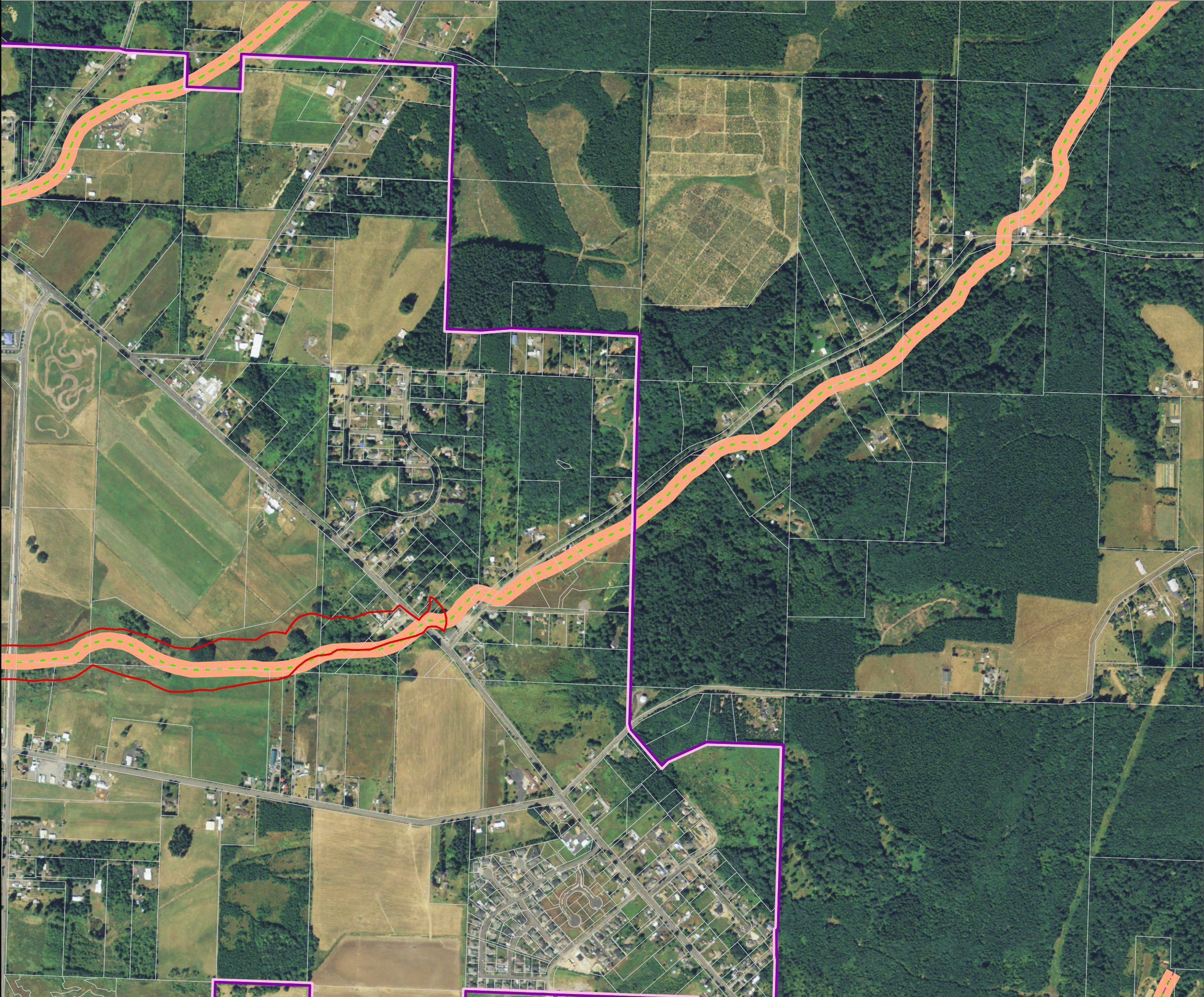
Data: Lewis County, USFWS NWI, FEMA, WA DNR, WSDOT, NRCS NAIP

Shoreline jurisdiction boundaries depicted on this map are approximate. They have not been formally delineated or surveyed and are intended for planning purposes only. Additional site-specific evaluation may be needed to confirm/verify information shown on this map.

Lewis County Coalition



City of Morton City of Winlock





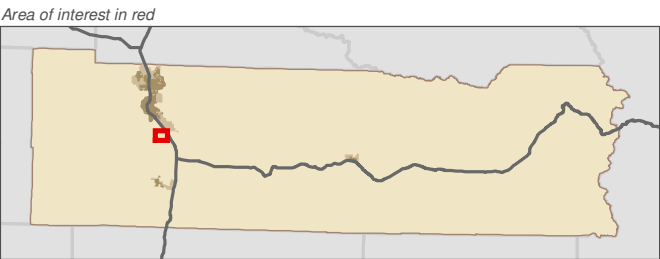
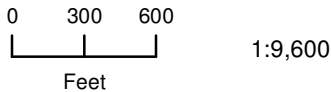
Lewis County, Washington  
Shoreline Master Program

Map 18B - WDFW PHS Fish Species  
Figure: Chehalis 8

Date: 6/3/2014

Species Name

- Winter Steelhead
- Fall Chum
- Spring Chinook
- Fall Chinook
- Coho Salmon
- Highways
- Railroads
- Parcels
- SMA Jurisdiction
- City
- UGA



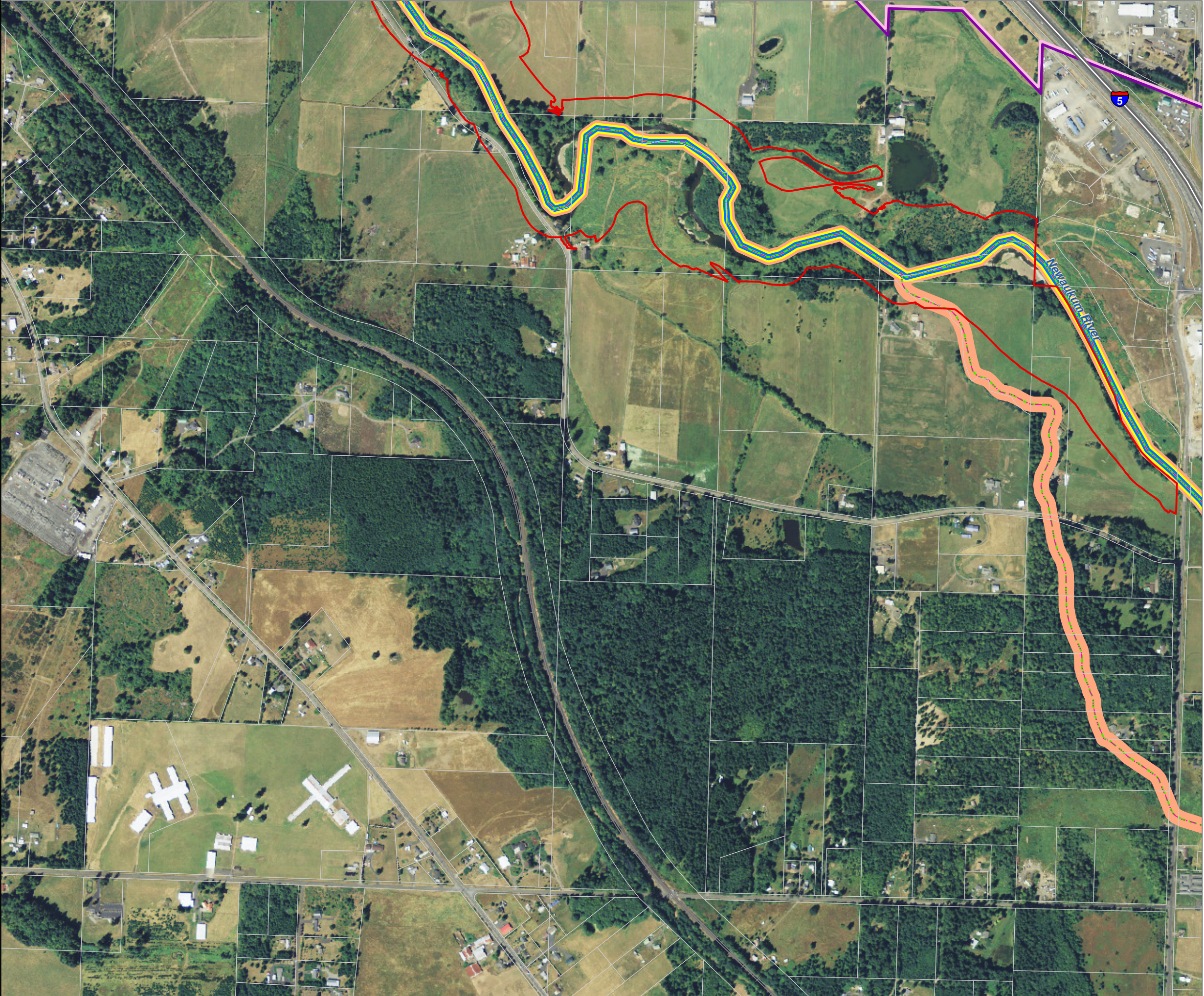
Data: Lewis County, USFWS NWI, FEMA, WA DNR, WSDOT, NRCS NAIP

Shoreline jurisdiction boundaries depicted on this map are approximate. They have not been formally delineated or surveyed and are intended for planning purposes only. Additional site-specific evaluation may be needed to confirm/verify information shown on this map.

Lewis County Coalition



City of Morton City of Winlock





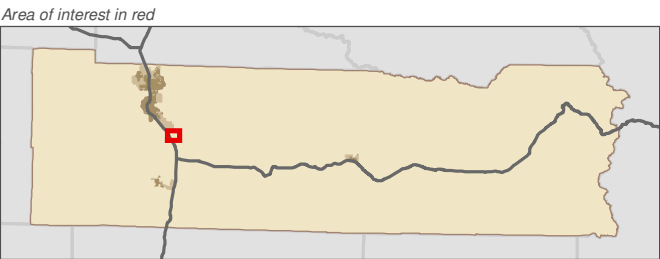
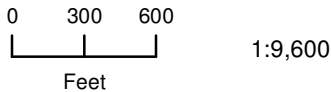
Lewis County, Washington  
Shoreline Master Program

Map 18B - WDFW PHS Fish Species  
Figure: Chehalis 9

Date: 6/3/2014

Species Name

- Winter Steelhead
- Fall Chum
- Spring Chinook
- Fall Chinook
- Coho Salmon
- Highways
- Railroads
- Parcels
- SMA Jurisdiction
- City
- UGA



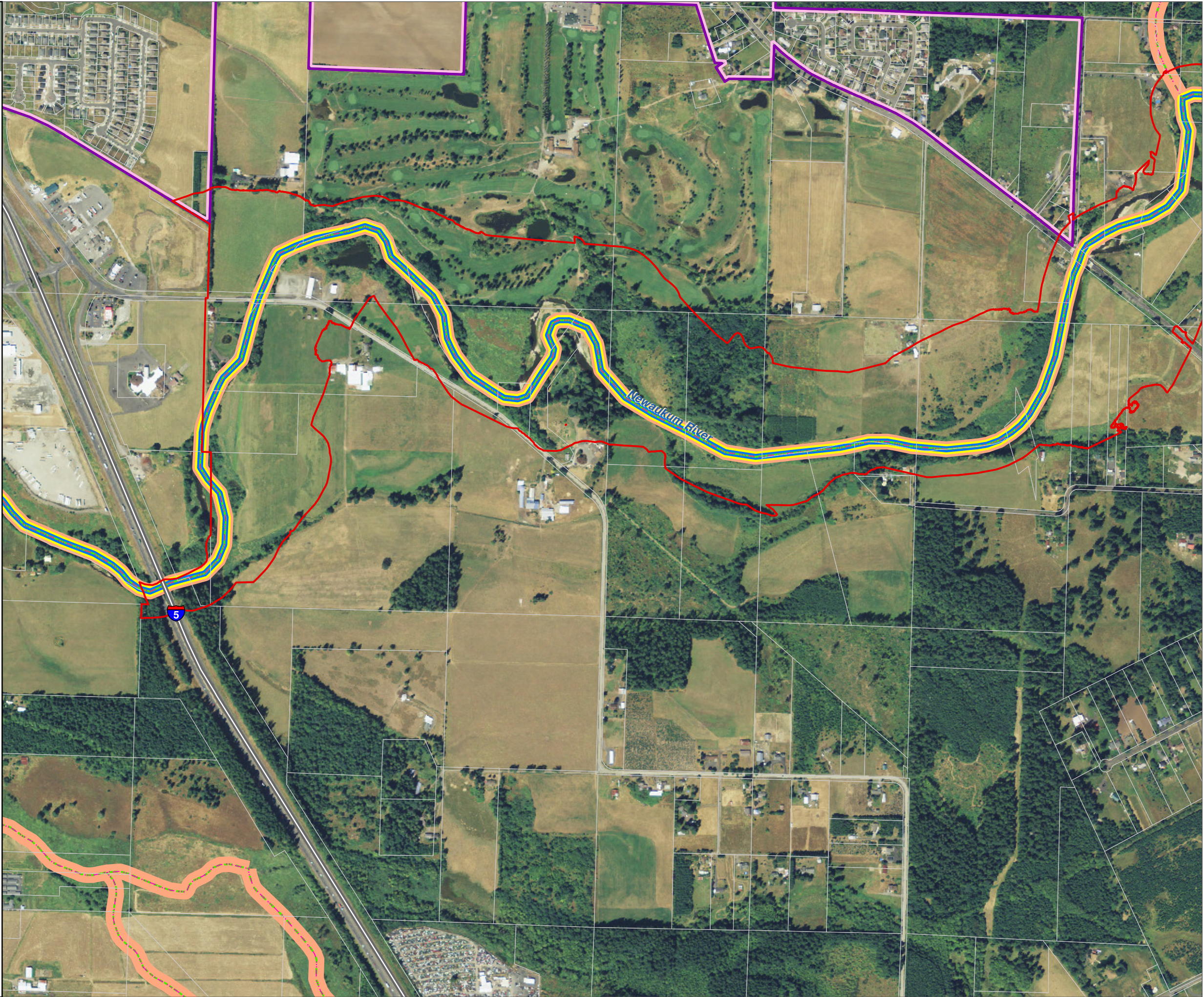
Data: Lewis County, USFWS NWI, FEMA, WA DNR, WSDOT, NRCS NAIP

Shoreline jurisdiction boundaries depicted on this map are approximate. They have not been formally delineated or surveyed and are intended for planning purposes only. Additional site-specific evaluation may be needed to confirm/verify information shown on this map.

Lewis County Coalition



City of Morton City of Winlock





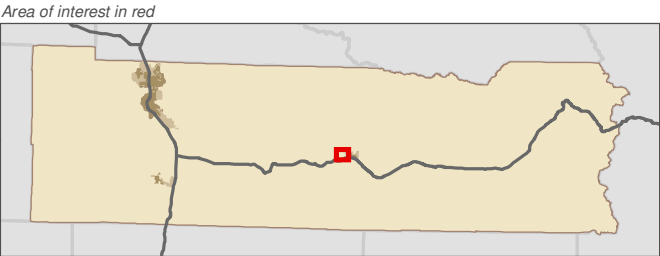
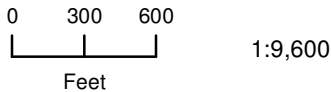
Lewis County, Washington  
Shoreline Master Program

Map 18B - WDFW PHS Fish Species  
Figure: Morton 1

Date: 6/3/2014

Species Name

- Winter Steelhead
- Fall Chum
- Spring Chinook
- Fall Chinook
- Coho Salmon
- Highways
- Railroads
- Parcels
- SMA Jurisdiction
- City
- UGA



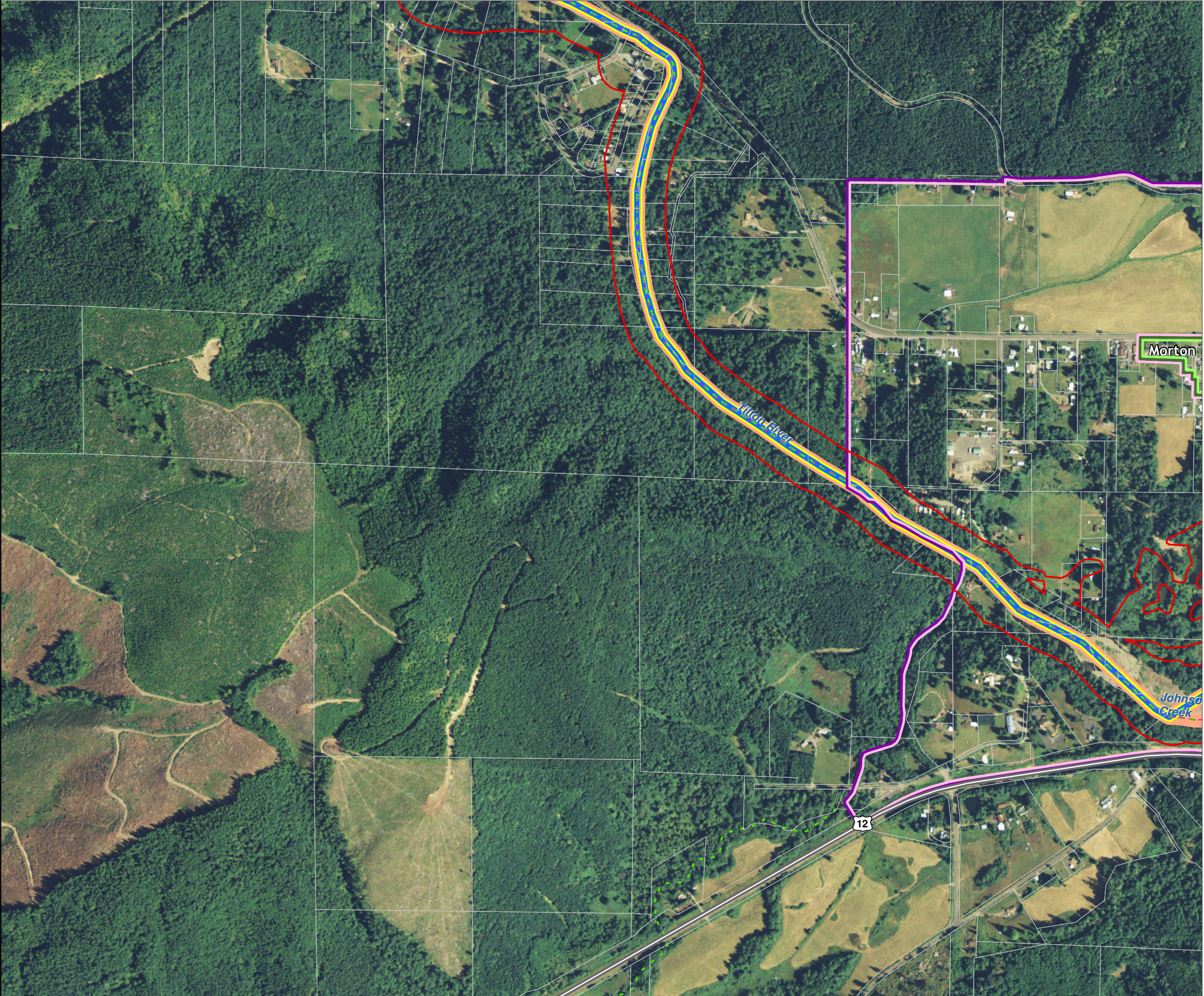
Data: Lewis County, USFWS NWI, FEMA, WA DNR, WSDOT, NRCS NAIP

Shoreline jurisdiction boundaries depicted on this map are approximate. They have not been formally delineated or surveyed and are intended for planning purposes only. Additional site-specific evaluation may be needed to confirm/verify information shown on this map.

Lewis County Coalition



City of Morton City of Winlock





Lewis County, Washington  
Shoreline Master Program

Map 18B - WDFW PHS Fish Species  
Figure: Morton 2

Date: 6/3/2014

Species Name

- Winter Steelhead
- Fall Chum
- Spring Chinook
- Fall Chinook
- Coho Salmon

Highways

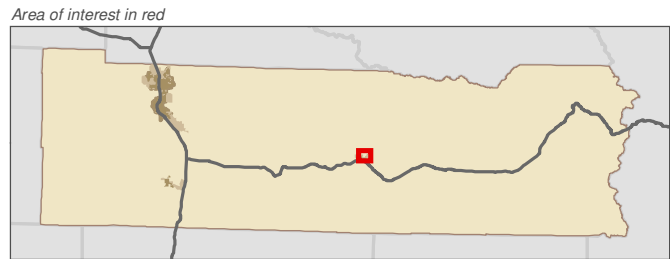
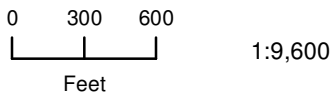
Railroads

Parcels

SMA Jurisdiction

City

UGA



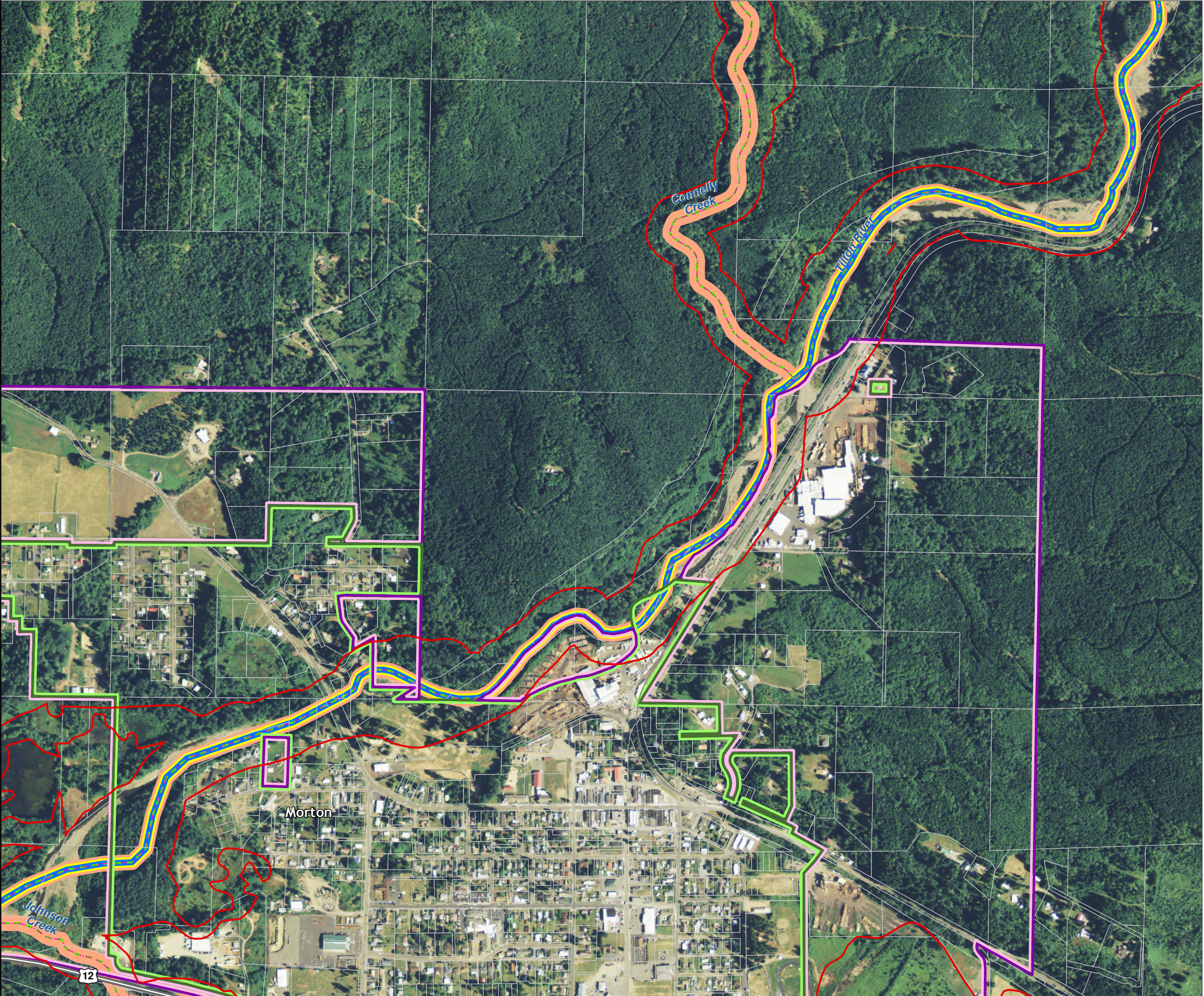
Data: Lewis County, USFWS NWI, FEMA, WA DNR, WSDOT, NRCS NAIP

Shoreline jurisdiction boundaries depicted on this map are approximate. They have not been formally delineated or surveyed and are intended for planning purposes only. Additional site-specific evaluation may be needed to confirm/verify information shown on this map.

Lewis County Coalition



City of Morton City of Winlock





Lewis County, Washington  
Shoreline Master Program

Map 18B - WDFW PHS Fish Species  
Figure: Morton 3

Date: 6/3/2014

Species Name

- Winter Steelhead
- Fall Chum
- Spring Chinook
- Fall Chinook
- Coho Salmon

Highways

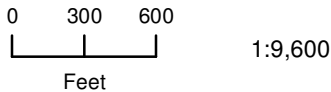
Railroads

Parcels

SMA Jurisdiction

City

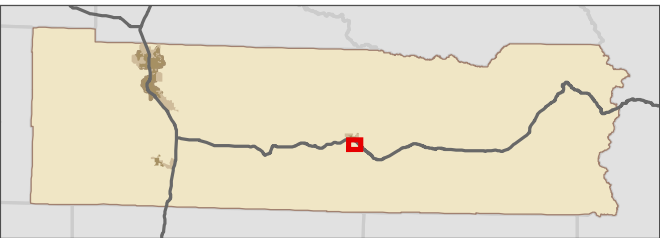
UGA



1:9,600



Area of interest in red



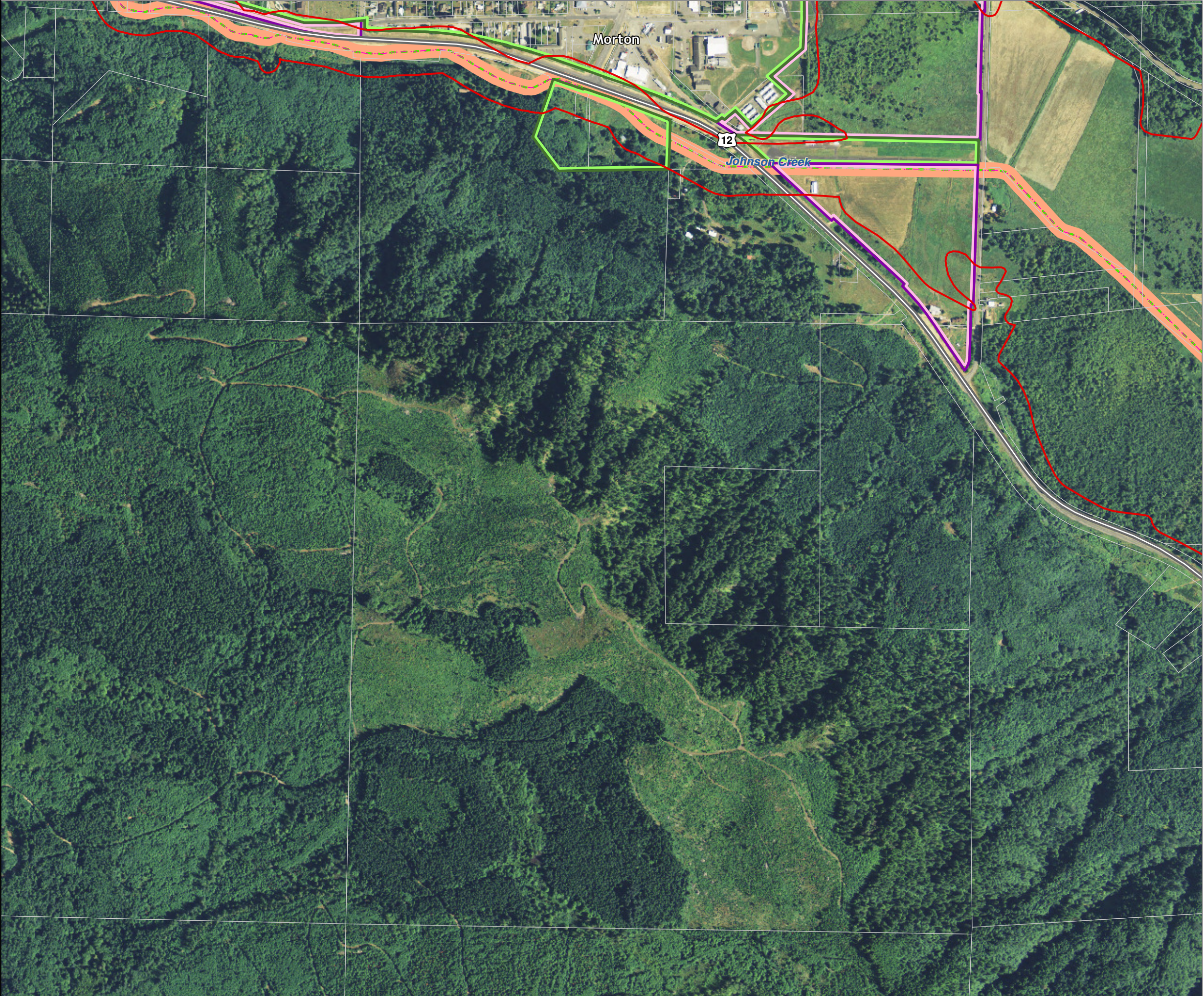
Data: Lewis County, USFWS NWI, FEMA,  
WA DNR, WSDOT, NRCS NAIP

Shoreline jurisdiction boundaries depicted on this map are approximate. They have not been formally delineated or surveyed and are intended for planning purposes only. Additional site-specific evaluation may be needed to confirm/verify information shown on this map.

Lewis County Coalition



City of Morton City of Winlock





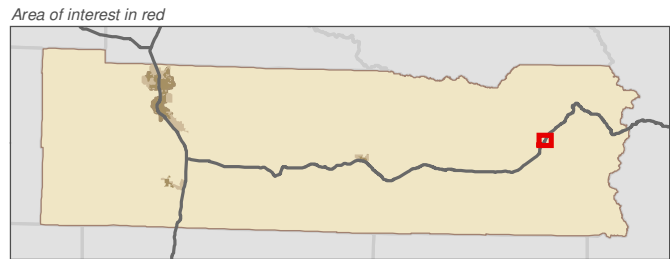
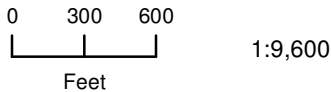
Lewis County, Washington  
Shoreline Master Program

Map 18B - WDFW PHS Fish Species  
Figure: Packwood 1

Date: 6/3/2014

Species Name

- Winter Steelhead
- Fall Chum
- Spring Chinook
- Fall Chinook
- Coho Salmon
- Highways
- Railroads
- Parcels
- SMA Jurisdiction
- City
- UGA



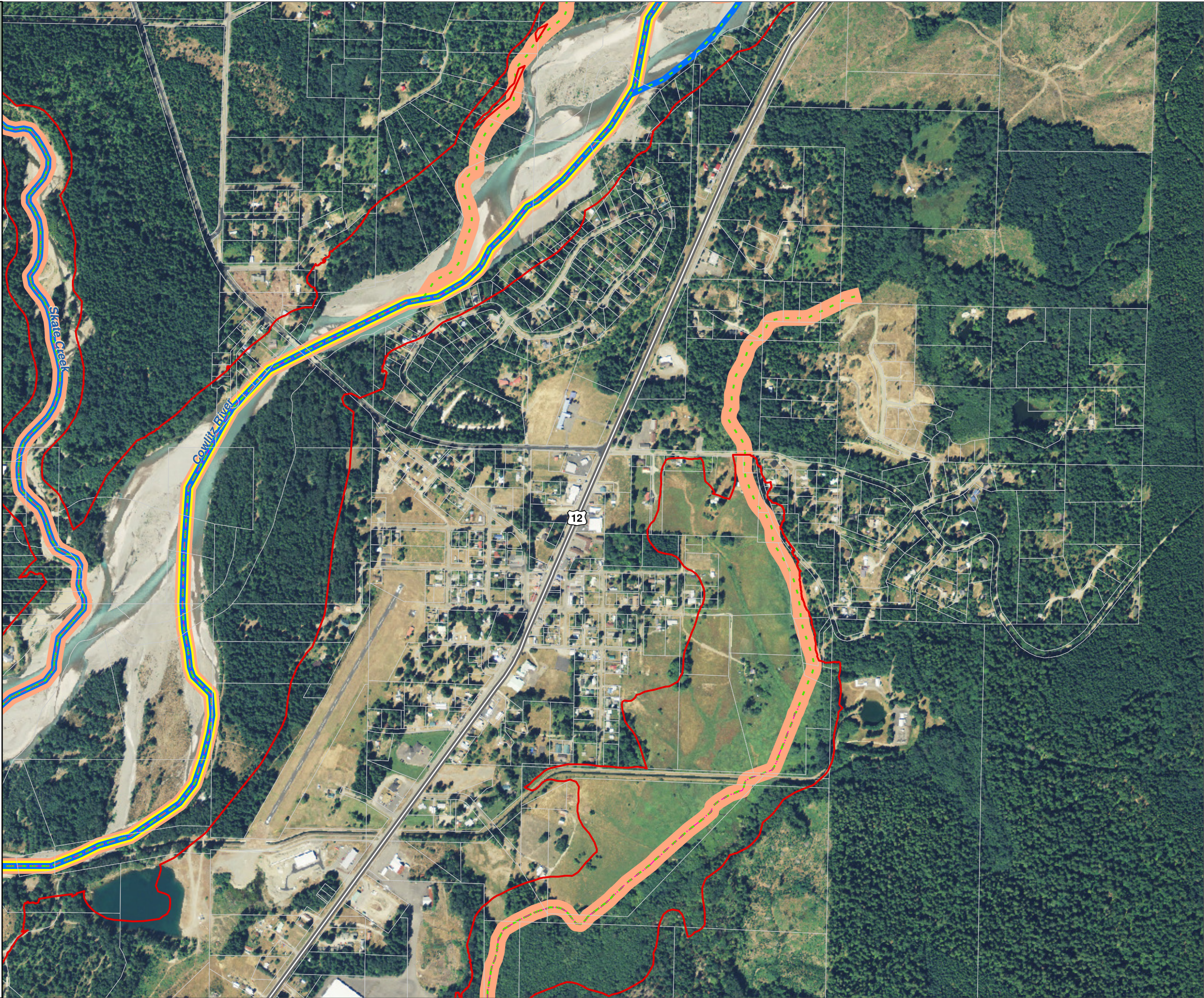
Data: Lewis County, USFWS NWI, FEMA, WA DNR, WSDOT, NRCS NAIP

Shoreline jurisdiction boundaries depicted on this map are approximate. They have not been formally delineated or surveyed and are intended for planning purposes only. Additional site-specific evaluation may be needed to confirm/verify information shown on this map.

Lewis County Coalition



City of Morton City of Winlock





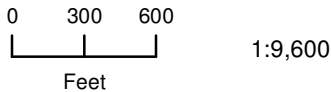
Lewis County, Washington  
Shoreline Master Program

Map 18B - WDFW PHS Fish Species  
Figure: Winlock 1

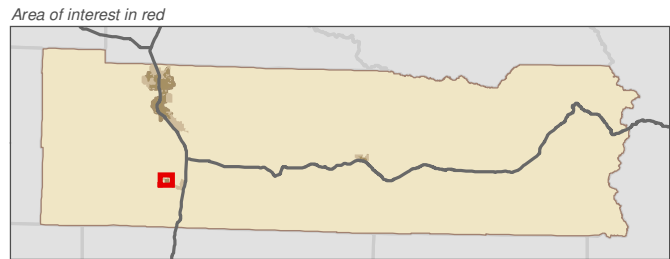
Date: 6/3/2014

Species Name

- Winter Steelhead
- Fall Chum
- Spring Chinook
- Fall Chinook
- Coho Salmon
- Highways
- Railroads
- Parcels
- SMA Jurisdiction
- City
- UGA



1:9,600



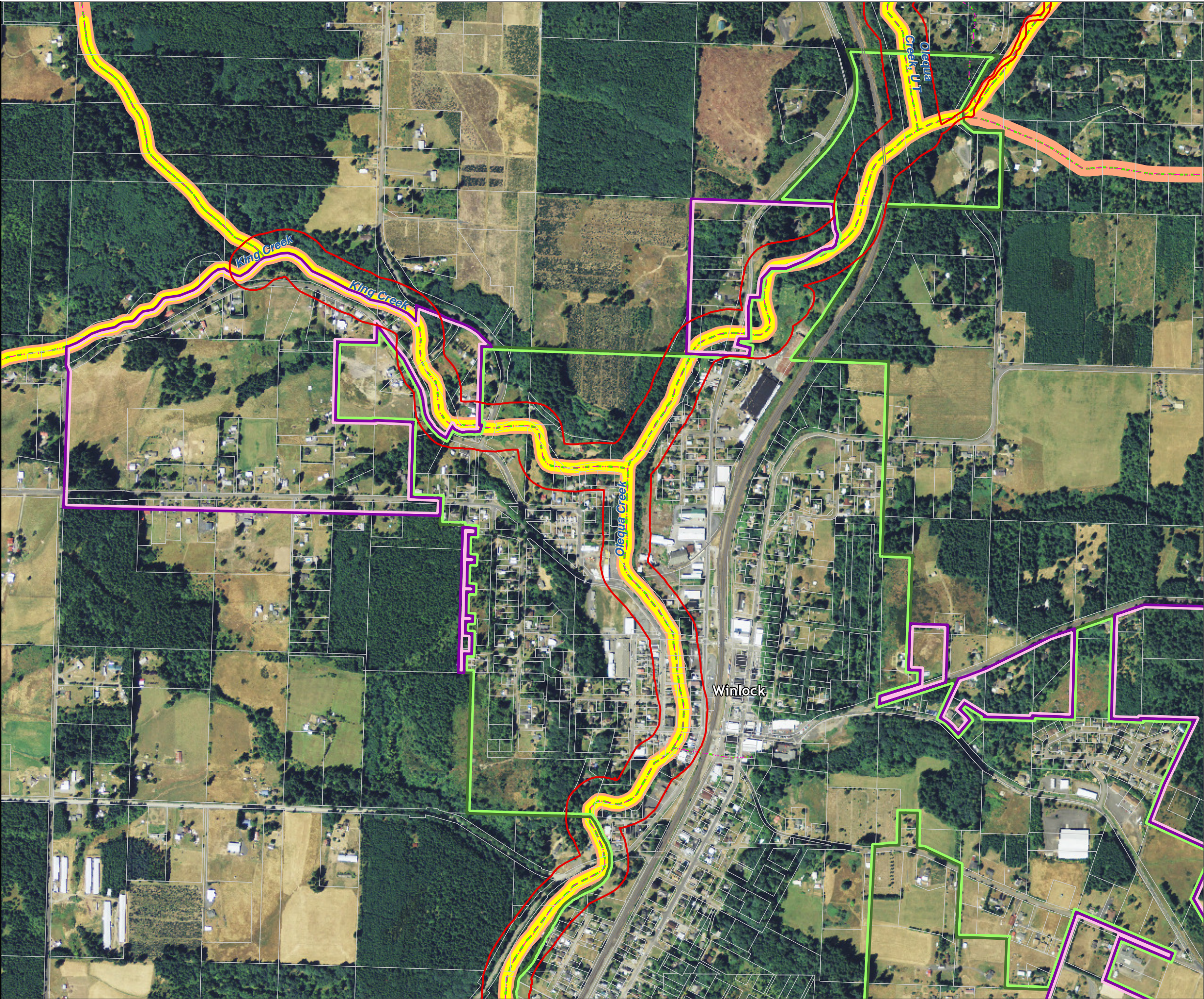
Data: Lewis County, USFWS NWI, FEMA, WA DNR, WSDOT, NRCS NAIP

Shoreline jurisdiction boundaries depicted on this map are approximate. They have not been formally delineated or surveyed and are intended for planning purposes only. Additional site-specific evaluation may be needed to confirm/verify information shown on this map.

Lewis County Coalition



City of Morton City of Winlock





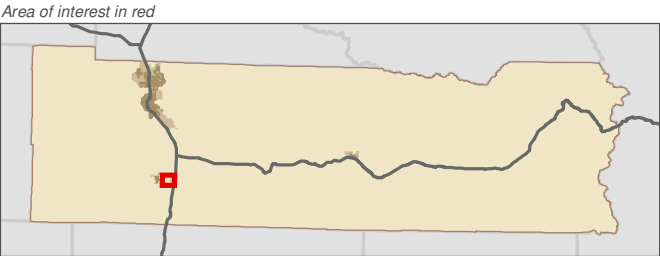
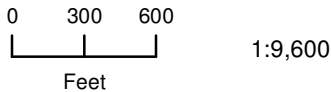
Lewis County, Washington  
Shoreline Master Program

Map 18B - WDFW PHS Fish Species  
Figure: Winlock 2

Date: 6/3/2014

Species Name

- Winter Steelhead
- Fall Chum
- Spring Chinook
- Fall Chinook
- Coho Salmon
- Highways
- Railroads
- Parcels
- SMA Jurisdiction
- City
- UGA



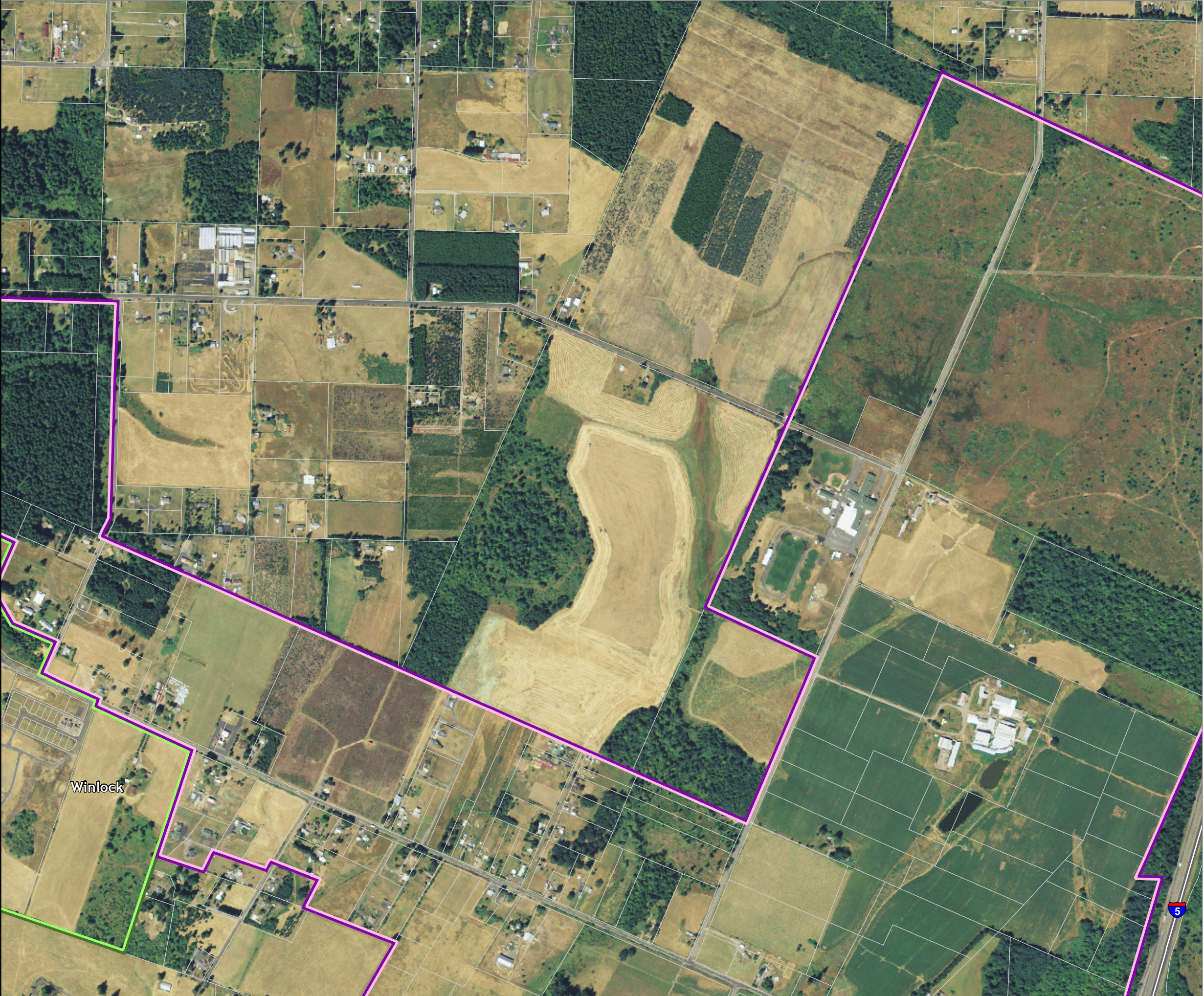
Data: Lewis County, USFWS NWI, FEMA, WA DNR, WSDOT, NRCS NAIP

Shoreline jurisdiction boundaries depicted on this map are approximate. They have not been formally delineated or surveyed and are intended for planning purposes only. Additional site-specific evaluation may be needed to confirm/verify information shown on this map.

Lewis County Coalition



City of Morton City of Winlock





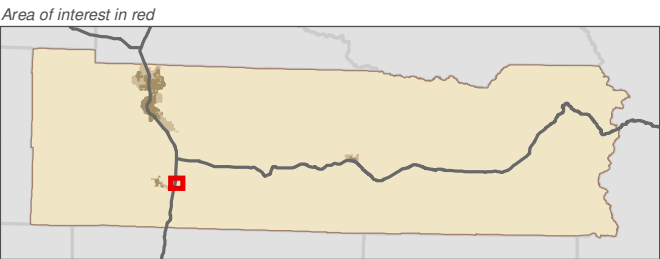
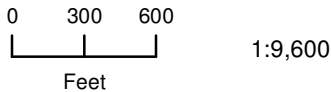
Lewis County, Washington  
Shoreline Master Program

Map 18B - WDFW PHS Fish Species  
Figure: Winlock 3

Date: 6/3/2014

Species Name

- Winter Steelhead
- Fall Chum
- Spring Chinook
- Fall Chinook
- Coho Salmon
- Highways
- Railroads
- Parcels
- SMA Jurisdiction
- City
- UGA



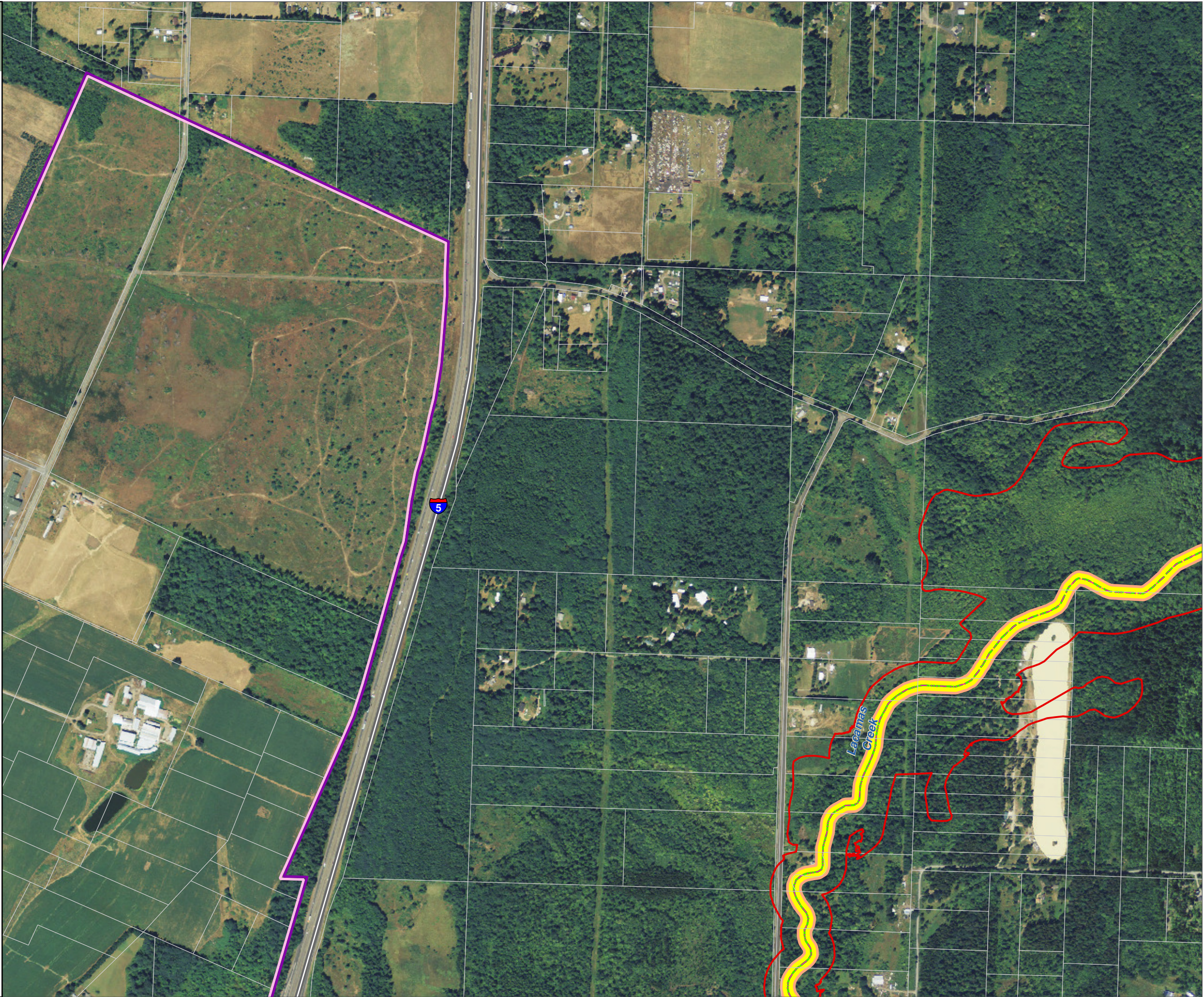
Data: Lewis County, USFWS NWI, FEMA, WA DNR, WSDOT, NRCS NAIP

Shoreline jurisdiction boundaries depicted on this map are approximate. They have not been formally delineated or surveyed and are intended for planning purposes only. Additional site-specific evaluation may be needed to confirm/verify information shown on this map.

Lewis County Coalition



City of Morton City of Winlock





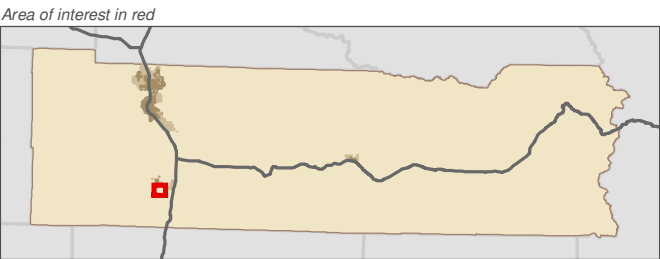
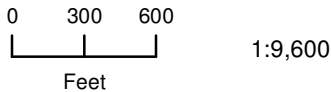
Lewis County, Washington  
Shoreline Master Program

Map 18B - WDFW PHS Fish Species  
Figure: Winlock 4

Date: 6/3/2014

Species Name

- Winter Steelhead
- Fall Chum
- Spring Chinook
- Fall Chinook
- Coho Salmon
- Highways
- Railroads
- Parcels
- SMA Jurisdiction
- City
- UGA



Data: Lewis County, USFWS NWI, FEMA, WA DNR, WSDOT, NRCS NAIP

Shoreline jurisdiction boundaries depicted on this map are approximate. They have not been formally delineated or surveyed and are intended for planning purposes only. Additional site-specific evaluation may be needed to confirm/verify information shown on this map.

Lewis County Coalition



City of Morton City of Winlock





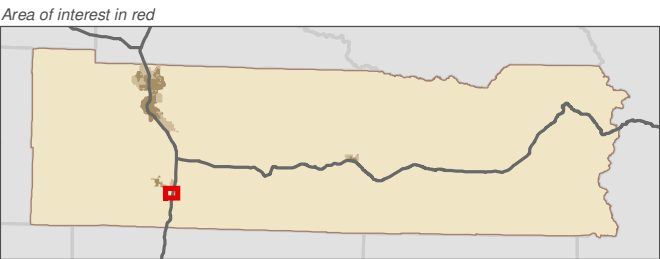
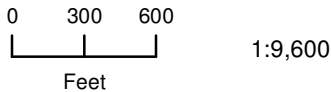
Lewis County, Washington  
Shoreline Master Program

Map 18B - WDFW PHS Fish Species  
Figure: Winlock 5

Date: 6/3/2014

Species Name

- Winter Steelhead
- Fall Chum
- Spring Chinook
- Fall Chinook
- Coho Salmon
- Highways
- Railroads
- Parcels
- SMA Jurisdiction
- City
- UGA



Data: Lewis County, USFWS NWI, FEMA, WA DNR, WSDOT, NRCS NAIP

Shoreline jurisdiction boundaries depicted on this map are approximate. They have not been formally delineated or surveyed and are intended for planning purposes only. Additional site-specific evaluation may be needed to confirm/verify information shown on this map.

Lewis County Coalition



City of Morton City of Winlock

