

Lewis County, Washington
Shoreline Master Program

Map 21B - Water Quality
303(d) Listed Waterbodies

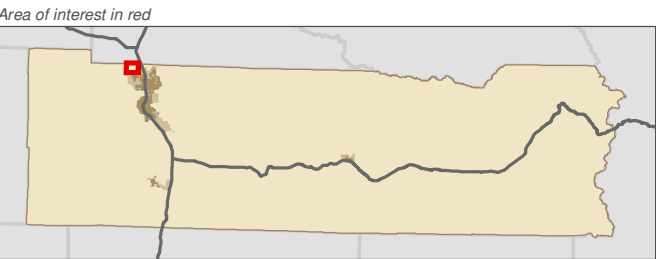

Figure: Centralia 1

Date: 6/3/2014

303d Waterbodies by Category

- Category 1
- Category 2
- Category 4a
- Category 4b
- Category 4c
- Category 5
- Highways
- Parcels
- SMA Jurisdiction
- City
- UGA

303d Categories:
Category 1: Meets tested standards
Category 2: Waters of concern
Category 4: Polluted waters that do not require a TMDL
 4a: Approved TMDL control plan in place
 4b: Approved pollution control plan in place
 4c: Cause cannot be addressed through TMDL
Category 5: Polluted waters that require a TMDL



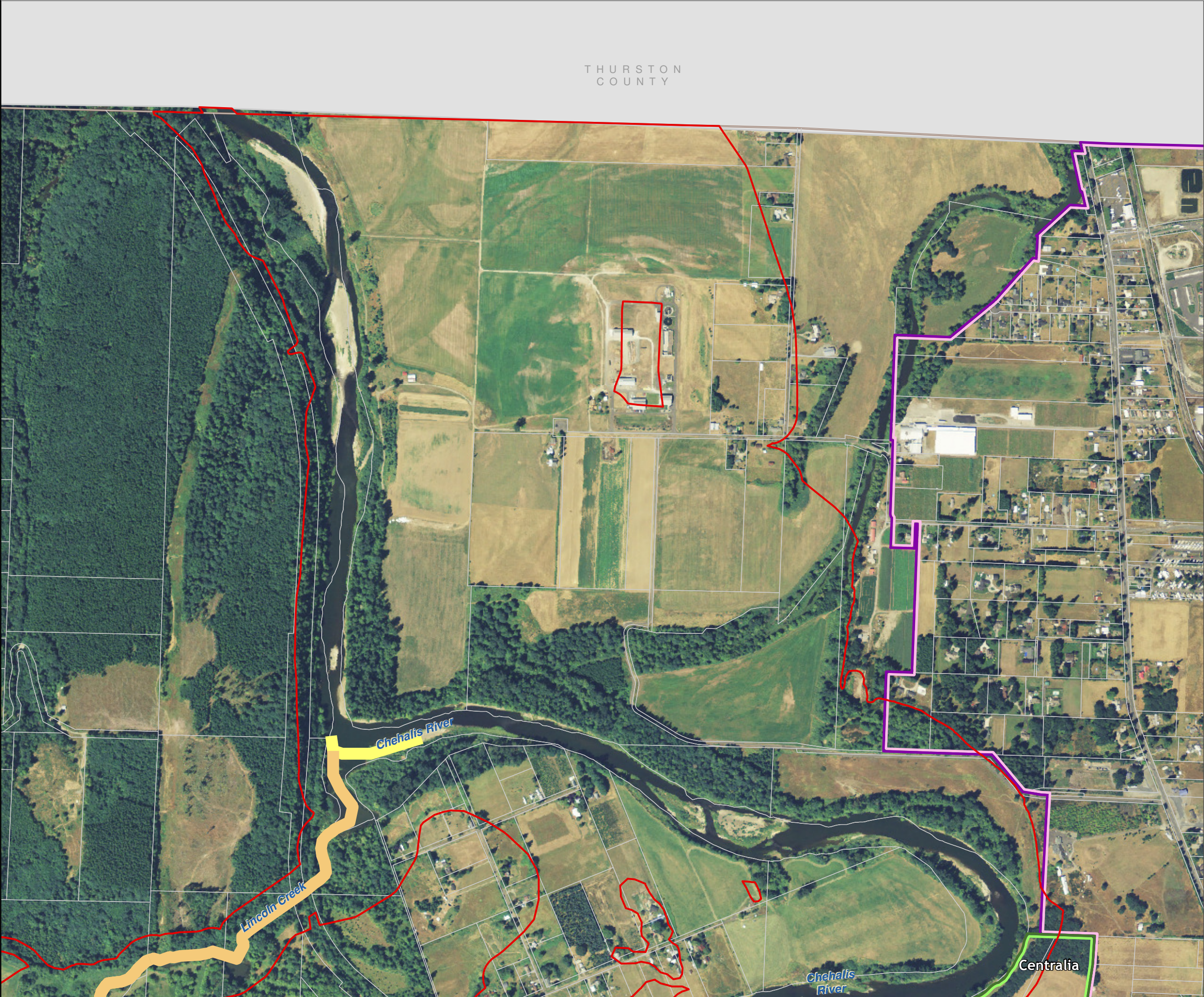
Data: Lewis County, USFWS NWI, FEMA, WA DNR, WSDOT, NRCS NAIP

Shoreline jurisdiction boundaries depicted on this map are approximate. They have not been formally delineated or surveyed and are intended for planning purposes only. Additional site-specific evaluation may be needed to confirm/verify information shown on this map.

Lewis County Coalition



City of Morton City of Winlock



Lewis County, Washington
Shoreline Master Program

Map 21B - Water Quality
303(d) Listed Waterbodies

Figure: Centralia 10

Date: 6/3/2014

303d Waterbodies by Category

- Category 1
- Category 2
- Category 4a
- Category 4b
- Category 4c
- Category 5
- Highways
- Parcels
- SMA Jurisdiction
- City
- UGA

303d Categories:

Category 1: Meets tested standards

Category 2: Waters of concern

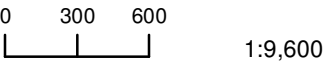
Category 4: Polluted waters that do not require a TMDL

4a: Approved TMDL control plan in place

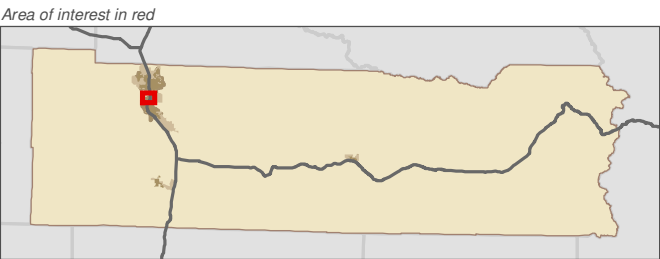
4b: Approved pollution control plan in place

4c: Cause cannot be addressed through TMDL

Category 5: Polluted waters that require a TMDL



1:9,600



Data: Lewis County, USFWS NWI, FEMA,
WA DNR, WSDOT, NRCS NAIP

Shoreline jurisdiction boundaries depicted on this map are approximate. They have not been formally delineated or surveyed and are intended for planning purposes only. Additional site-specific evaluation may be needed to confirm/verify information shown on this map.

Lewis County Coalition



City of Morton City of Winlock



Lewis County, Washington
Shoreline Master Program

Map 21B - Water Quality
303(d) Listed Waterbodies

Figure: Centralia 11

Date: 6/3/2014

303d Waterbodies by Category

- Category 1
- Category 2
- Category 4a
- Category 4b
- Category 4c
- Category 5
- Highways
- Parcels
- SMA Jurisdiction
- City
- UGA

303d Categories:

Category 1: Meets tested standards

Category 2: Waters of concern

Category 4: Polluted waters that do not require a TMDL

4a: Approved TMDL control plan in place

4b: Approved pollution control plan in place

4c: Cause cannot be addressed through TMDL

Category 5: Polluted waters that require a TMDL

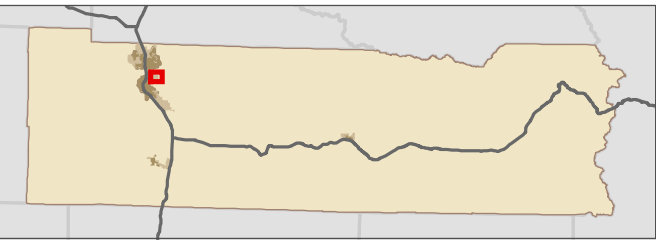
0 300 600

1:9,600

Feet



Area of interest in red



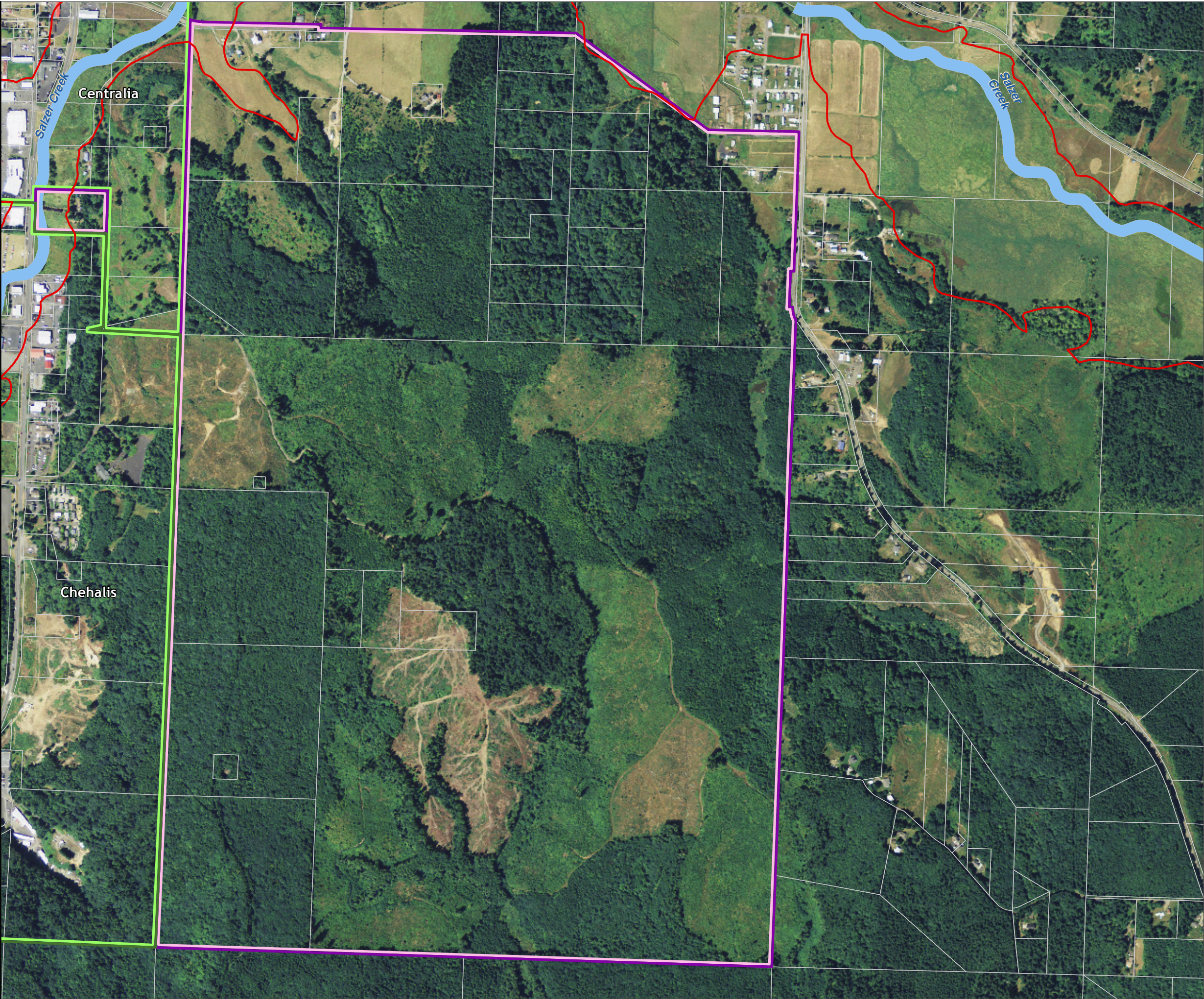
Data: Lewis County, USFWS NWI, FEMA,
WA DNR, WSDOT, NRCS NAIP

Shoreline jurisdiction boundaries depicted on this map are approximate. They have not been formally delineated or surveyed and are intended for planning purposes only. Additional site-specific evaluation may be needed to confirm/verify information shown on this map.

Lewis County Coalition



City of Morton City of Winlock



Lewis County, Washington
Shoreline Master Program

Map 21B - Water Quality
303(d) Listed Waterbodies

Figure: Centralia 2

Date: 6/3/2014

303d Waterbodies by Category

- Category 1
- Category 2
- Category 4a
- Category 4b
- Category 4c
- Category 5
- Highways
- Parcels
- SMA Jurisdiction
- City
- UGA

303d Categories:

Category 1: Meets tested standards

Category 2: Waters of concern

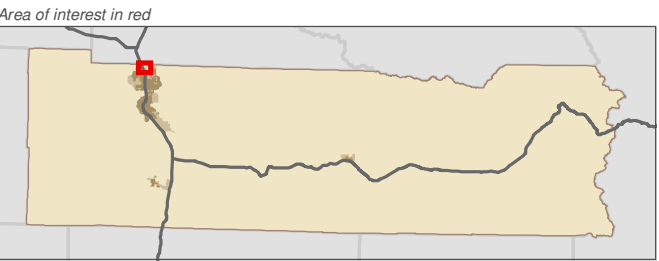
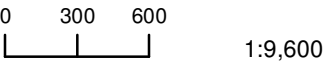
Category 4: Polluted waters that do not require a TMDL

4a: Approved TMDL control plan in place

4b: Approved pollution control plan in place

4c: Cause cannot be addressed through TMDL

Category 5: Polluted waters that require a TMDL



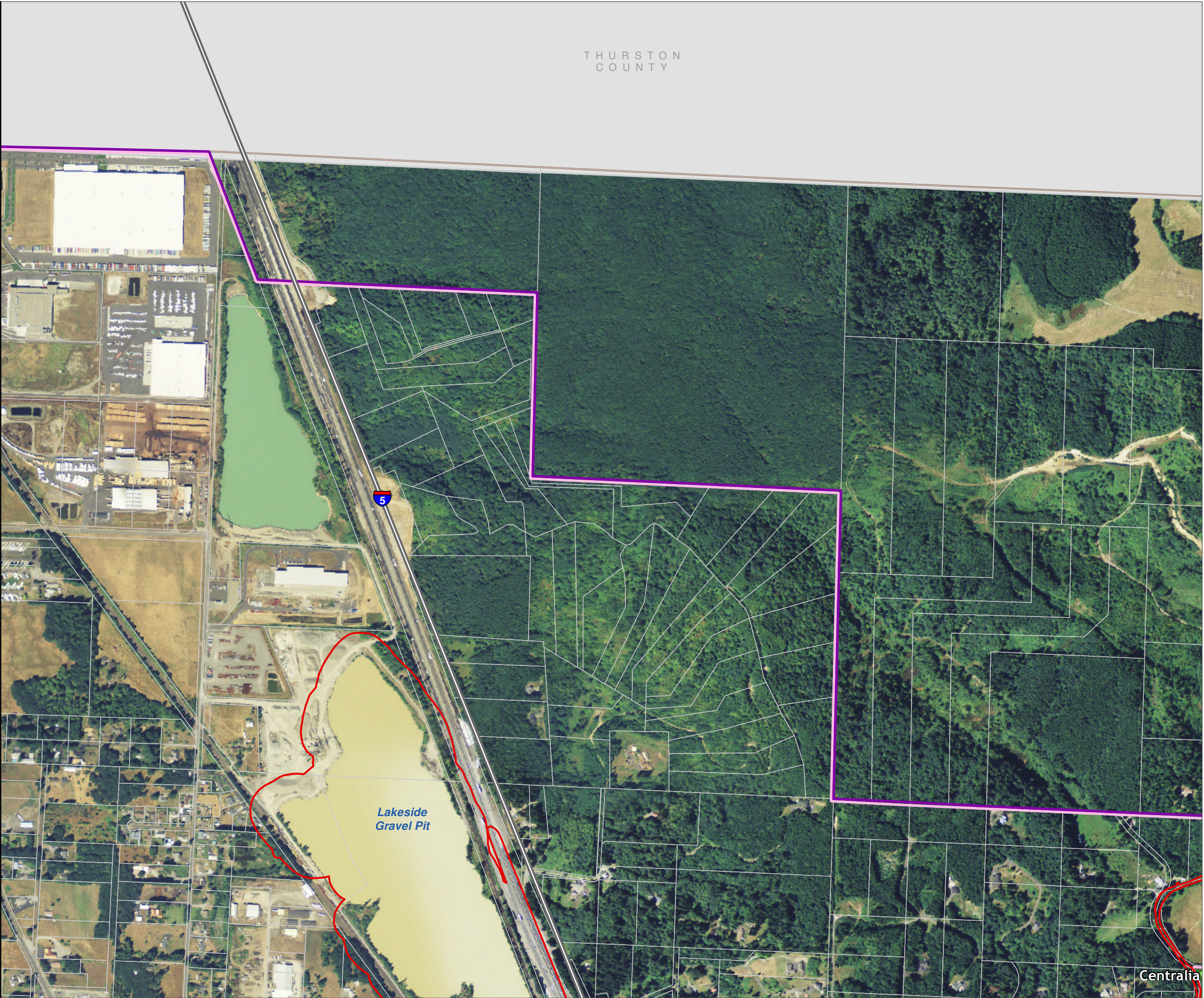
Data: Lewis County, USFWS NWI, FEMA,
WA DNR, WSDOT, NRCS NAIP

Shoreline jurisdiction boundaries depicted on this map are approximate. They have not been formally delineated or surveyed and are intended for planning purposes only. Additional site-specific evaluation may be needed to confirm/verify information shown on this map.

Lewis County Coalition



City of Morton City of Winlock



Map 21B - Water Quality
303(d) Listed Waterbodies

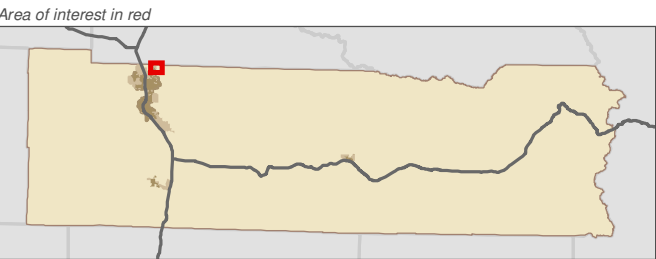

Figure: Centralia 3

Date: 6/3/2014

303d Waterbodies by Category

- Category 1
- Category 2
- Category 4a
- Category 4b
- Category 4c
- Category 5
- Highways
- Parcels
- SMA Jurisdiction
- City
- UGA

303d Categories:
Category 1: Meets tested standards
Category 2: Waters of concern
Category 4: Polluted waters that do not require a TMDL
 4a: Approved TMDL control plan in place
 4b: Approved pollution control plan in place
 4c: Cause cannot be addressed through TMDL
Category 5: Polluted waters that require a TMDL



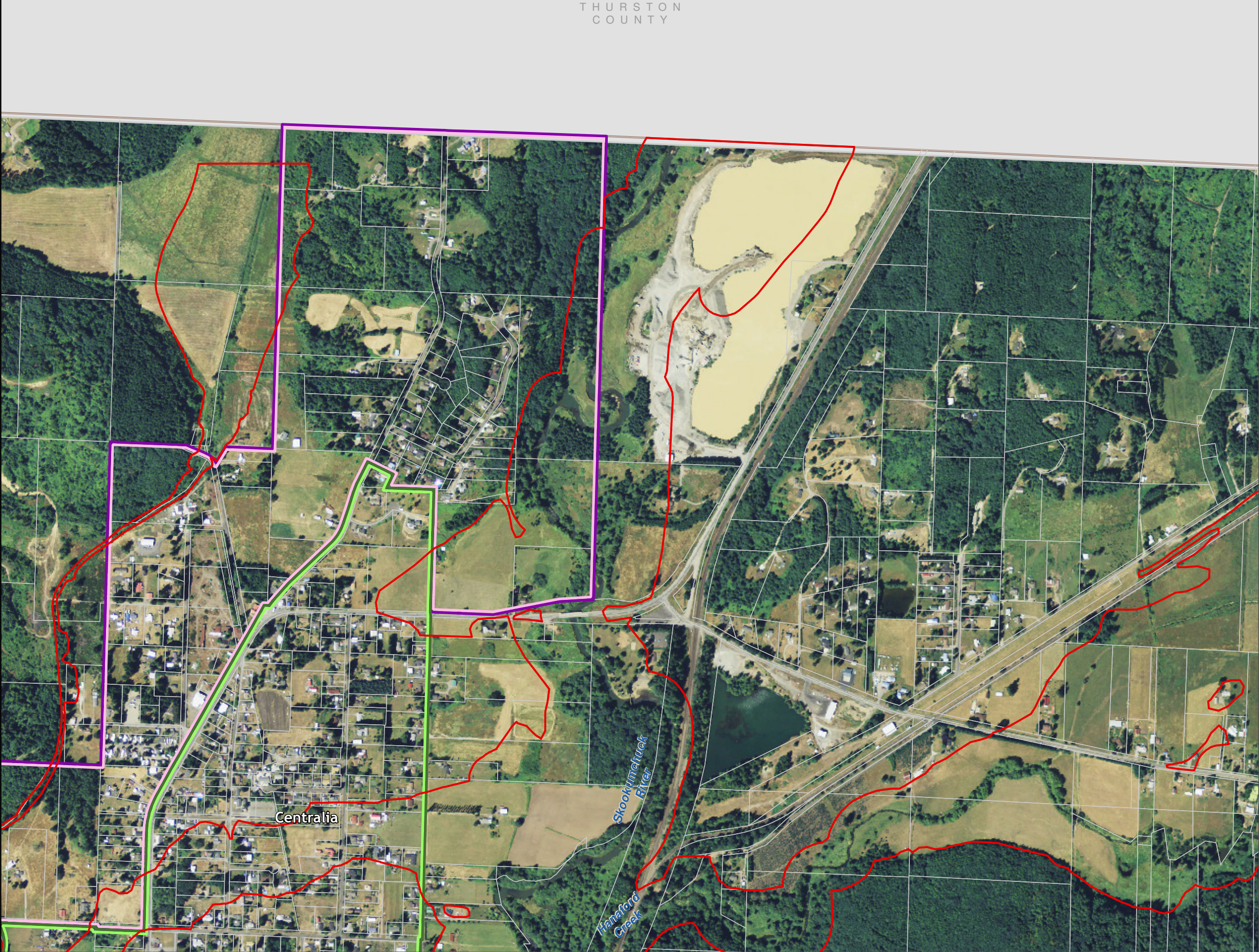
Data: Lewis County, USFWS NWI, FEMA, WA DNR, WSDOT, NRCS NAIP

Shoreline jurisdiction boundaries depicted on this map are approximate. They have not been formally delineated or surveyed and are intended for planning purposes only. Additional site-specific evaluation may be needed to confirm/verify information shown on this map.

Lewis County Coalition



City of Morton City of Winlock



Lewis County, Washington
Shoreline Master Program

Map 21B - Water Quality
303(d) Listed Waterbodies

Figure: Centralia 4

Date: 6/3/2014

303d Waterbodies by Category

- Category 1
- Category 2
- Category 4a
- Category 4b
- Category 4c
- Category 5
- Highways
- Parcels
- SMA Jurisdiction
- City
- UGA

303d Categories:

Category 1: Meets tested standards

Category 2: Waters of concern

Category 4: Polluted waters that do not require a TMDL

4a: Approved TMDL control plan in place

4b: Approved pollution control plan in place

4c: Cause cannot be addressed through TMDL

Category 5: Polluted waters that require a TMDL

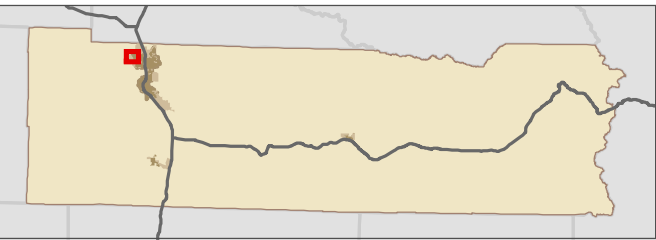
0 300 600

1:9,600

Feet



Area of interest in red



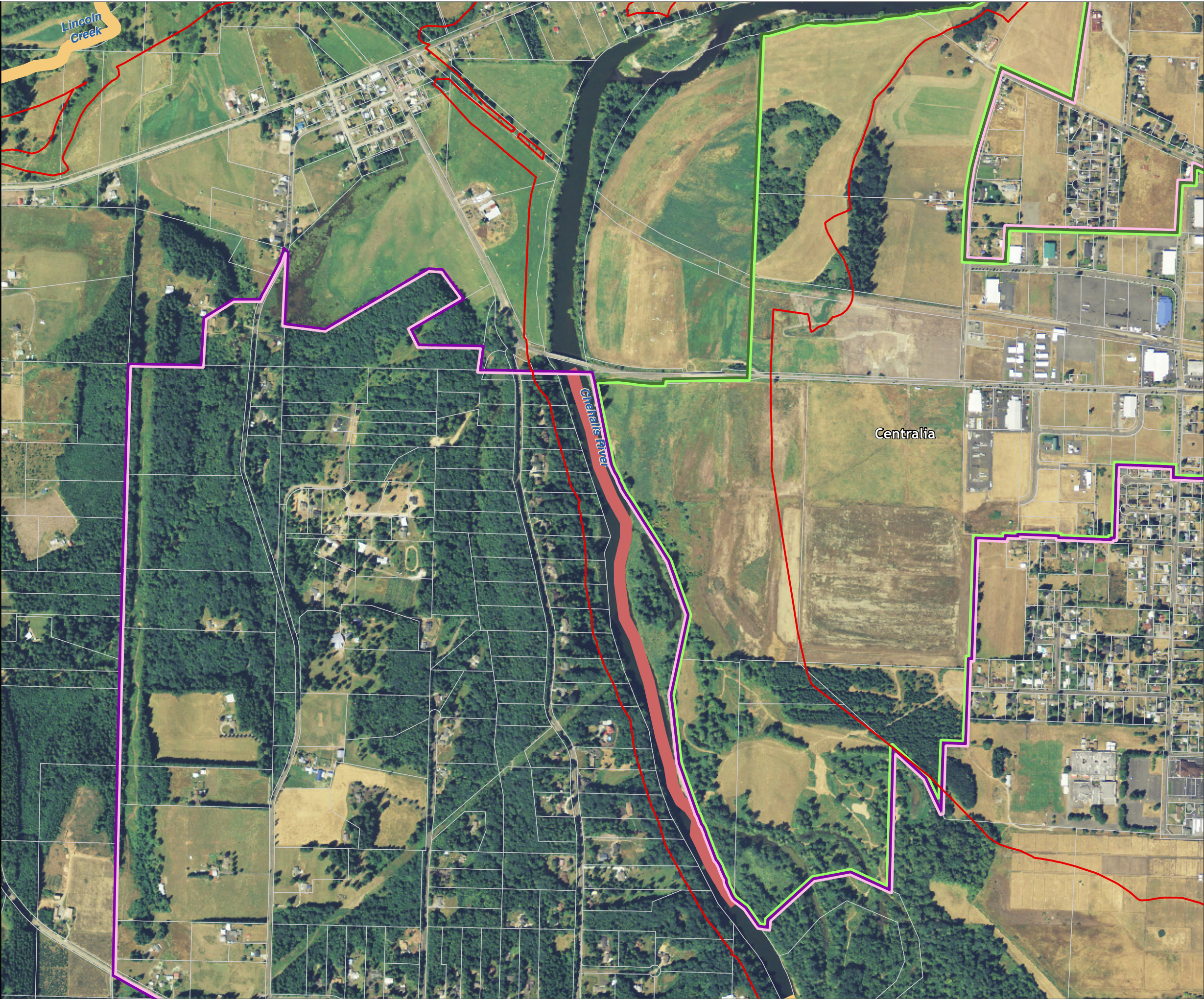
Data: Lewis County, USFWS NWI, FEMA,
WA DNR, WSDOT, NRCS NAIP

Shoreline jurisdiction boundaries depicted on this map are approximate. They have not been formally delineated or surveyed and are intended for planning purposes only. Additional site-specific evaluation may be needed to confirm/verify information shown on this map.

Lewis County Coalition



City of Morton City of Winlock



Lewis County, Washington
Shoreline Master Program

Map 21B - Water Quality
303(d) Listed Waterbodies

Figure: Centralia 5

Date: 6/3/2014

303d Waterbodies by Category

- Category 1
- Category 2
- Category 4a
- Category 4b
- Category 4c
- Category 5
- Highways
- Parcels
- SMA Jurisdiction
- City
- UGA

303d Categories:

Category 1: Meets tested standards

Category 2: Waters of concern

Category 4: Polluted waters that do not require a TMDL

4a: Approved TMDL control plan in place

4b: Approved pollution control plan in place

4c: Cause cannot be addressed through TMDL

Category 5: Polluted waters that require a TMDL

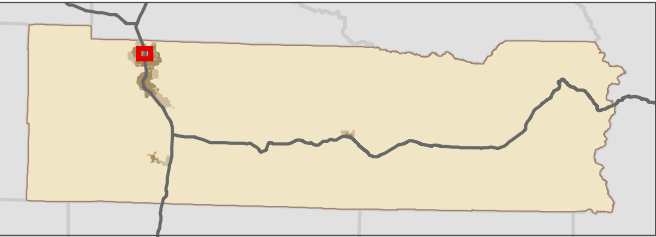
0 300 600

Feet

1:9,600



Area of interest in red



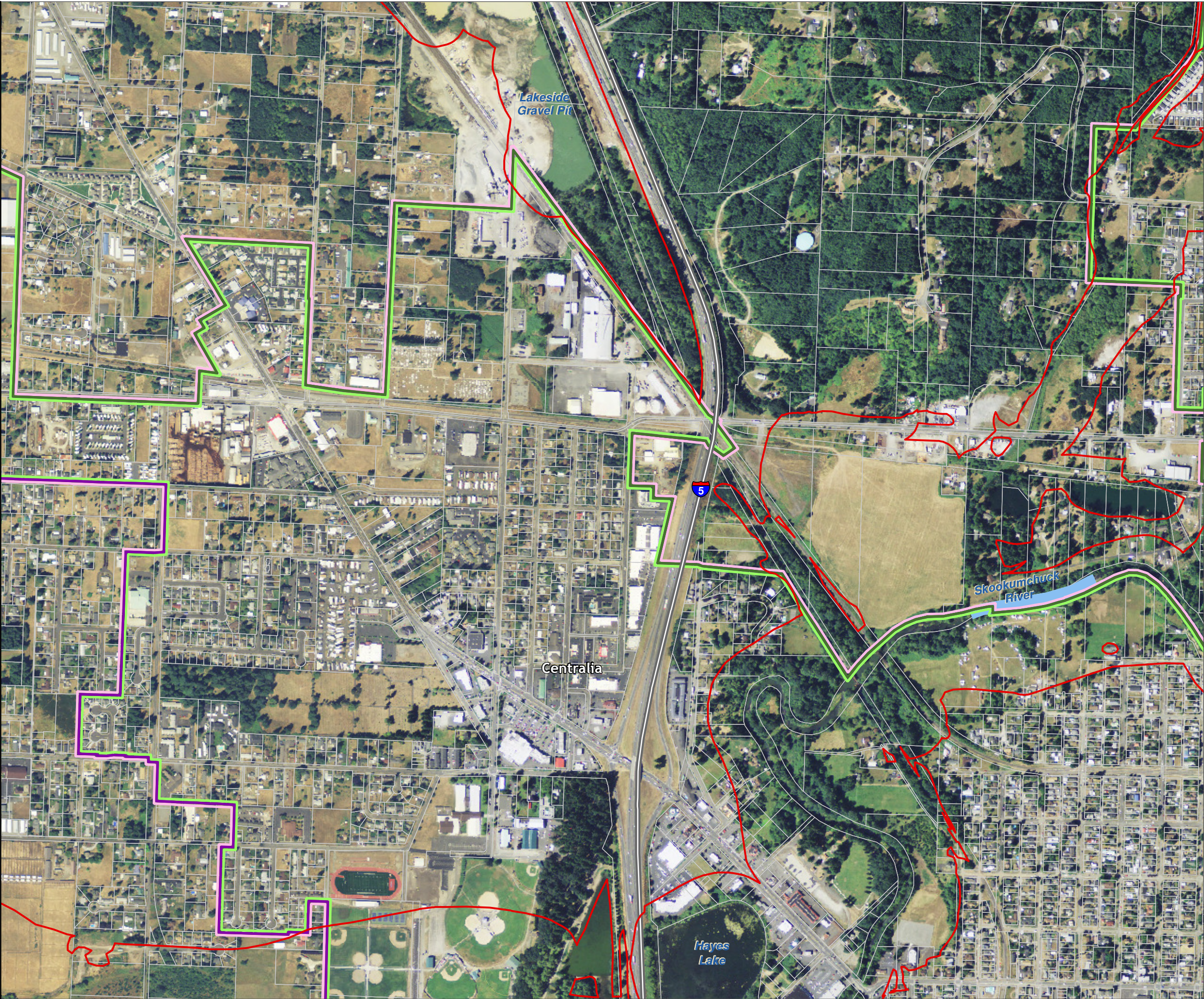
Data: Lewis County, USFWS NWI, FEMA,
WA DNR, WSDOT, NRCS NAIP

Shoreline jurisdiction boundaries depicted on this map are approximate. They have not been formally delineated or surveyed and are intended for planning purposes only. Additional site-specific evaluation may be needed to confirm/verify information shown on this map.

Lewis County Coalition



City of Morton City of Winlock



Lewis County, Washington
Shoreline Master Program

Map 21B - Water Quality
303(d) Listed Waterbodies

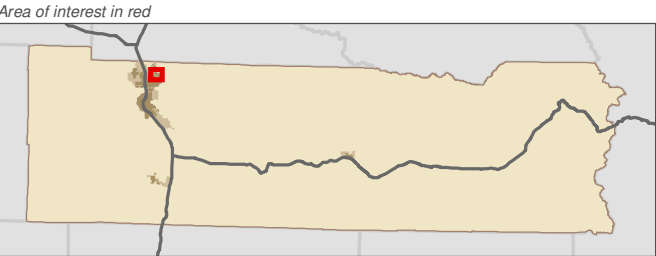

Figure: Centralia 6

Date: 6/3/2014

303d Waterbodies by Category

- Category 1
- Category 2
- Category 4a
- Category 4b
- Category 4c
- Category 5
- Highways
- Parcels
- SMA Jurisdiction
- City
- UGA

303d Categories:
Category 1: Meets tested standards
Category 2: Waters of concern
Category 4: Polluted waters that do not require a TMDL
 4a: Approved TMDL control plan in place
 4b: Approved pollution control plan in place
 4c: Cause cannot be addressed through TMDL
Category 5: Polluted waters that require a TMDL



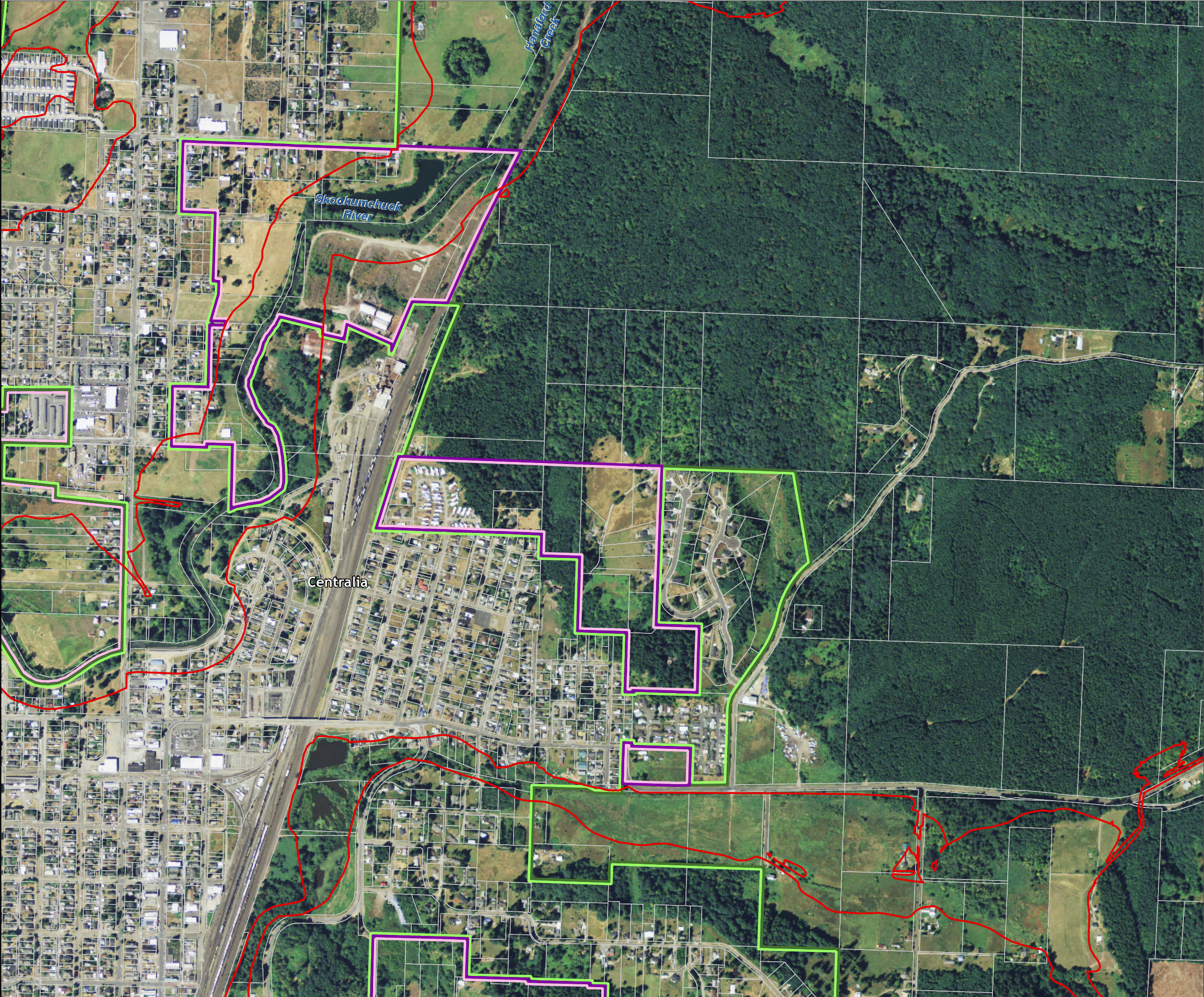
Data: Lewis County, USFWS NWI, FEMA, WA DNR, WSDOT, NRCS NAIP

Shoreline jurisdiction boundaries depicted on this map are approximate. They have not been formally delineated or surveyed and are intended for planning purposes only. Additional site-specific evaluation may be needed to confirm/verify information shown on this map.

Lewis County Coalition



City of Morton City of Winlock



Lewis County, Washington
Shoreline Master Program

Map 21B - Water Quality
303(d) Listed Waterbodies

Figure: Centralia 7

Date: 6/3/2014

303d Waterbodies by Category

- Category 1
- Category 2
- Category 4a
- Category 4b
- Category 4c
- Category 5
- Highways
- Parcels
- SMA Jurisdiction
- City
- UGA

303d Categories:

Category 1: Meets tested standards

Category 2: Waters of concern

Category 4: Polluted waters that do not require a TMDL

4a: Approved TMDL control plan in place

4b: Approved pollution control plan in place

4c: Cause cannot be addressed through TMDL

Category 5: Polluted waters that require a TMDL

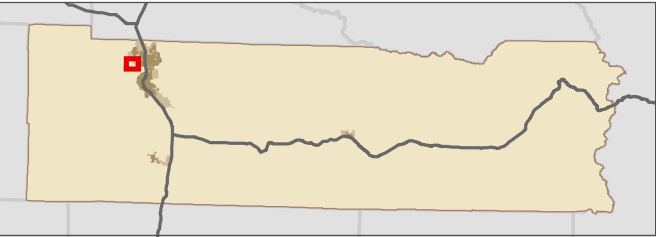
0 300 600

1:9,600

Feet



Area of interest in red



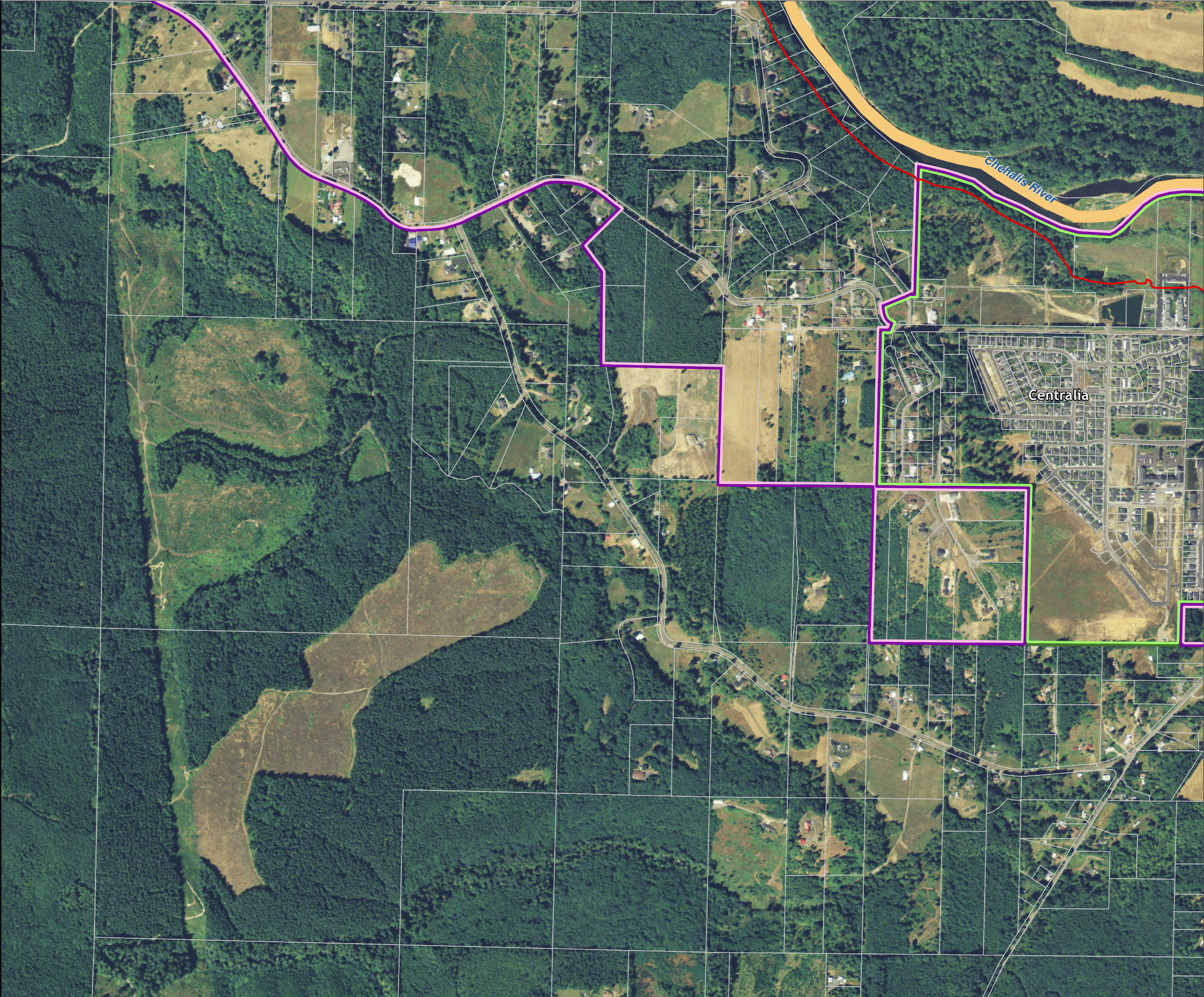
Data: Lewis County, USFWS NWI, FEMA,
WA DNR, WSDOT, NRCS NAIP

Shoreline jurisdiction boundaries depicted on this map are approximate. They have not been formally delineated or surveyed and are intended for planning purposes only. Additional site-specific evaluation may be needed to confirm/verify information shown on this map.

Lewis County Coalition



City of Morton City of Winlock



Lewis County, Washington
Shoreline Master Program

Map 21B - Water Quality
303(d) Listed Waterbodies

Figure: Centralia 8

Date: 6/3/2014

303d Waterbodies by Category

- Category 1
- Category 2
- Category 4a
- Category 4b
- Category 4c
- Category 5
- Highways
- Parcels
- SMA Jurisdiction
- City
- UGA

303d Categories:

Category 1: Meets tested standards

Category 2: Waters of concern

Category 4: Polluted waters that do not require a TMDL

4a: Approved TMDL control plan in place

4b: Approved pollution control plan in place

4c: Cause cannot be addressed through TMDL

Category 5: Polluted waters that require a TMDL

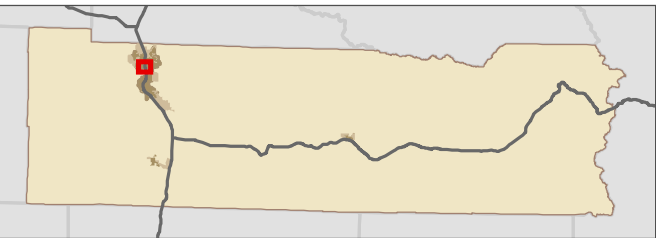
0 300 600

1:9,600

Feet



Area of interest in red



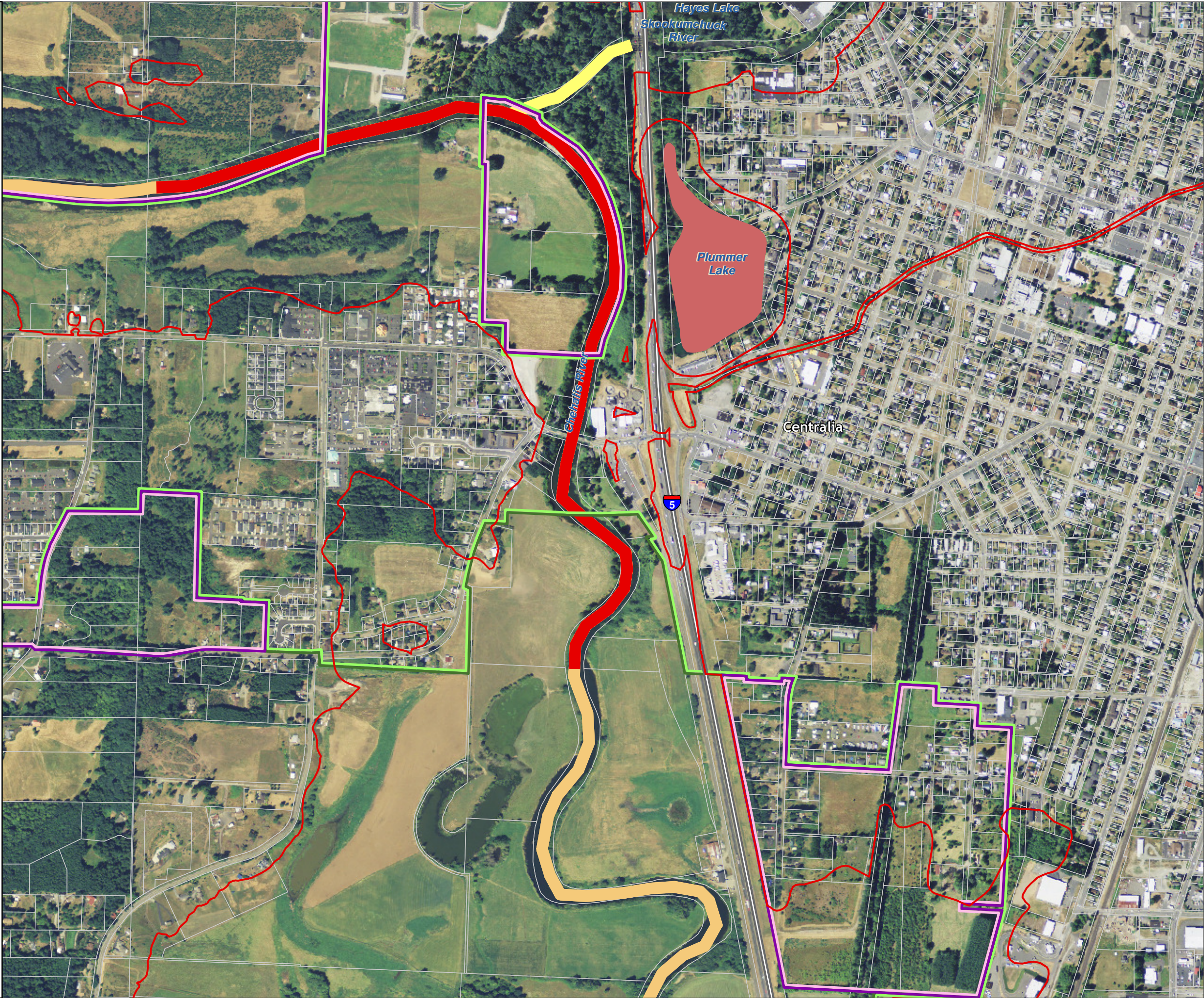
Data: Lewis County, USFWS NWI, FEMA,
WA DNR, WSDOT, NRCS NAIP

Shoreline jurisdiction boundaries depicted on this map are approximate. They have not been formally delineated or surveyed and are intended for planning purposes only. Additional site-specific evaluation may be needed to confirm/verify information shown on this map.

Lewis County Coalition



City of Morton City of Winlock



Lewis County, Washington
Shoreline Master Program

Map 21B - Water Quality
303(d) Listed Waterbodies

Figure: Centralia 9

Date: 6/3/2014

303d Waterbodies by Category

- Category 1
- Category 2
- Category 4a
- Category 4b
- Category 4c
- Category 5
- Highways
- Parcels
- SMA Jurisdiction
- City
- UGA

303d Categories:

Category 1: Meets tested standards

Category 2: Waters of concern

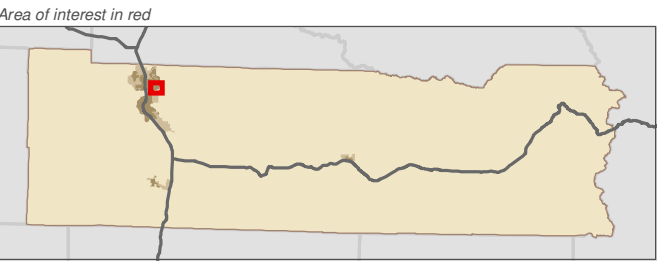
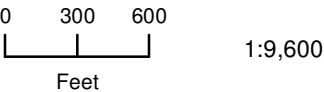
Category 4: Polluted waters that do not require a TMDL

4a: Approved TMDL control plan in place

4b: Approved pollution control plan in place

4c: Cause cannot be addressed through TMDL

Category 5: Polluted waters that require a TMDL



Data: Lewis County, USFWS NWI, FEMA,
WA DNR, WSDOT, NRCS NAIP

Shoreline jurisdiction boundaries depicted on this map are approximate. They have not been formally delineated or surveyed and are intended for planning purposes only. Additional site-specific evaluation may be needed to confirm/verify information shown on this map.

Lewis County Coalition



City of Morton City of Winlock



Lewis County, Washington
Shoreline Master Program

Map 21B - Water Quality
303(d) Listed Waterbodies

Figure: Chehalis 1

Date: 6/3/2014

303d Waterbodies by Category

- Category 1
- Category 2
- Category 4a
- Category 4b
- Category 4c
- Category 5
- Highways
- Parcels
- SMA Jurisdiction
- City
- UGA

303d Categories:

Category 1: Meets tested standards

Category 2: Waters of concern

Category 4: Polluted waters that do not require a TMDL

4a: Approved TMDL control plan in place

4b: Approved pollution control plan in place

4c: Cause cannot be addressed through TMDL

Category 5: Polluted waters that require a TMDL

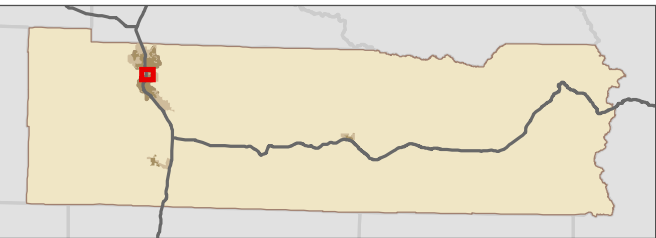
0 300 600

1:9,600



Feet

Area of interest in red



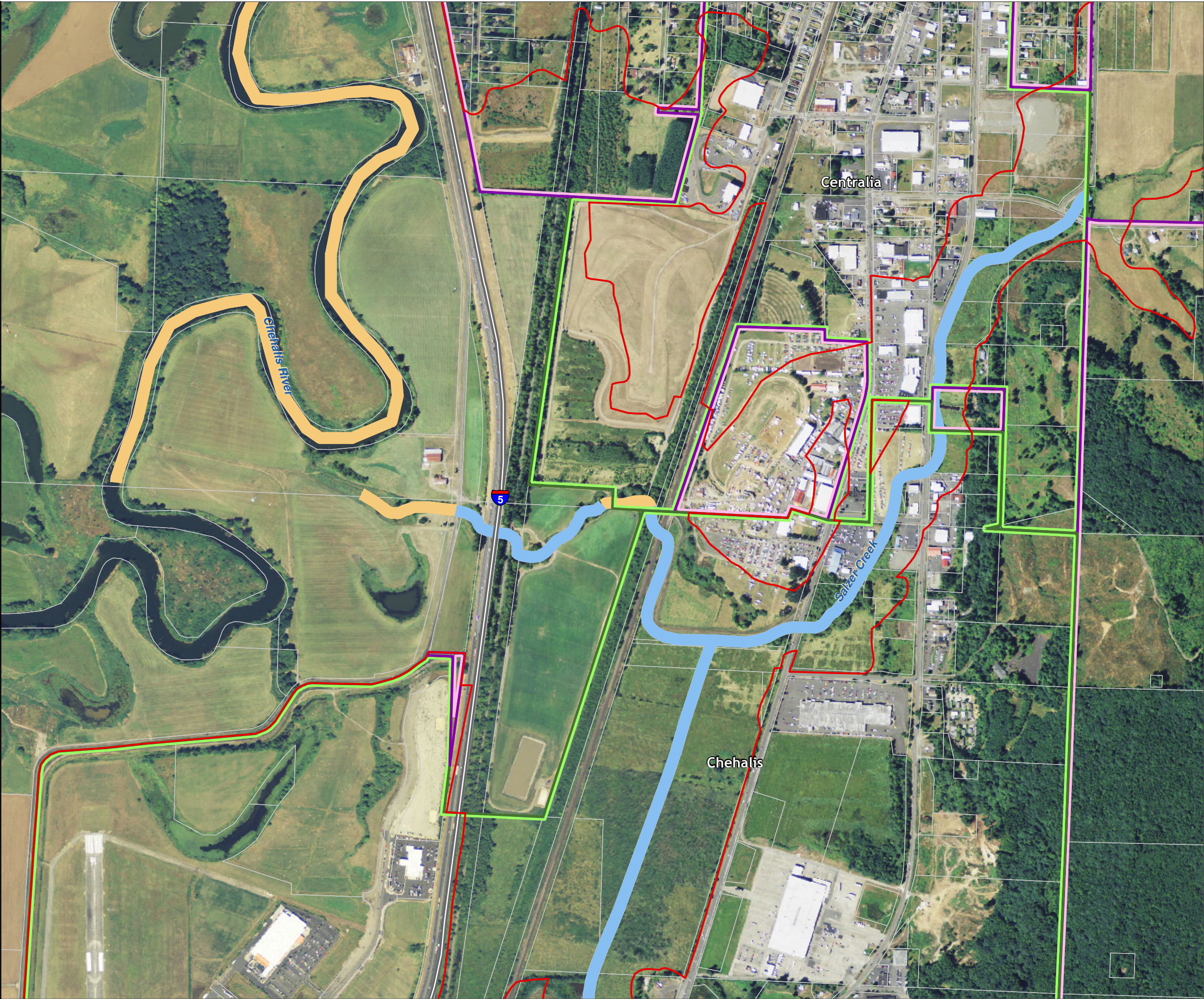
Data: Lewis County, USFWS NWI, FEMA,
WA DNR, WSDOT, NRCS NAIP

Shoreline jurisdiction boundaries depicted on this map are approximate. They have not been formally delineated or surveyed and are intended for planning purposes only. Additional site-specific evaluation may be needed to confirm/verify information shown on this map.

Lewis County Coalition



City of Morton City of Winlock



Lewis County, Washington
Shoreline Master Program

Map 21B - Water Quality
303(d) Listed Waterbodies

Figure: Chehalis 2

Date: 6/3/2014

303d Waterbodies by Category

- Category 1
- Category 2
- Category 4a
- Category 4b
- Category 4c
- Category 5
- Highways
- Parcels
- SMA Jurisdiction
- City
- UGA

303d Categories:

Category 1: Meets tested standards

Category 2: Waters of concern

Category 4: Polluted waters that do not require a TMDL

4a: Approved TMDL control plan in place

4b: Approved pollution control plan in place

4c: Cause cannot be addressed through TMDL

Category 5: Polluted waters that require a TMDL

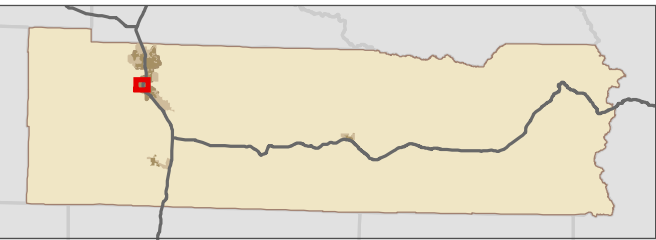
0 300 600

1:9,600

Feet



Area of interest in red



Data: Lewis County, USFWS NWI, FEMA,
WA DNR, WSDOT, NRCS NAIP

Shoreline jurisdiction boundaries depicted on this map are approximate. They have not been formally delineated or surveyed and are intended for planning purposes only. Additional site-specific evaluation may be needed to confirm/verify information shown on this map.

Lewis County Coalition



City of Morton City of Winlock



Lewis County, Washington
Shoreline Master Program

Map 21B - Water Quality
303(d) Listed Waterbodies

Figure: Chehalis 3

Date: 6/3/2014

303d Waterbodies by Category

- Category 1
- Category 2
- Category 4a
- Category 4b
- Category 4c
- Category 5
- Highways
- Parcels
- SMA Jurisdiction
- City
- UGA

303d Categories:

Category 1: Meets tested standards

Category 2: Waters of concern

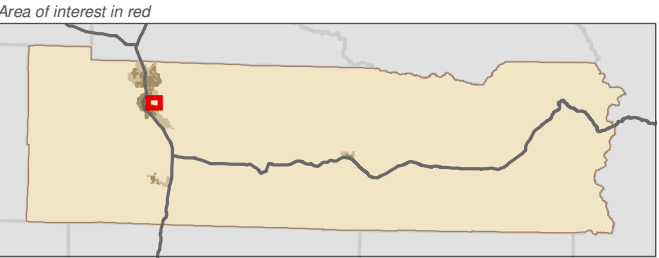
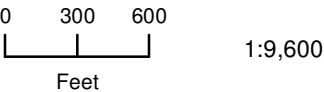
Category 4: Polluted waters that do not require a TMDL

4a: Approved TMDL control plan in place

4b: Approved pollution control plan in place

4c: Cause cannot be addressed through TMDL

Category 5: Polluted waters that require a TMDL



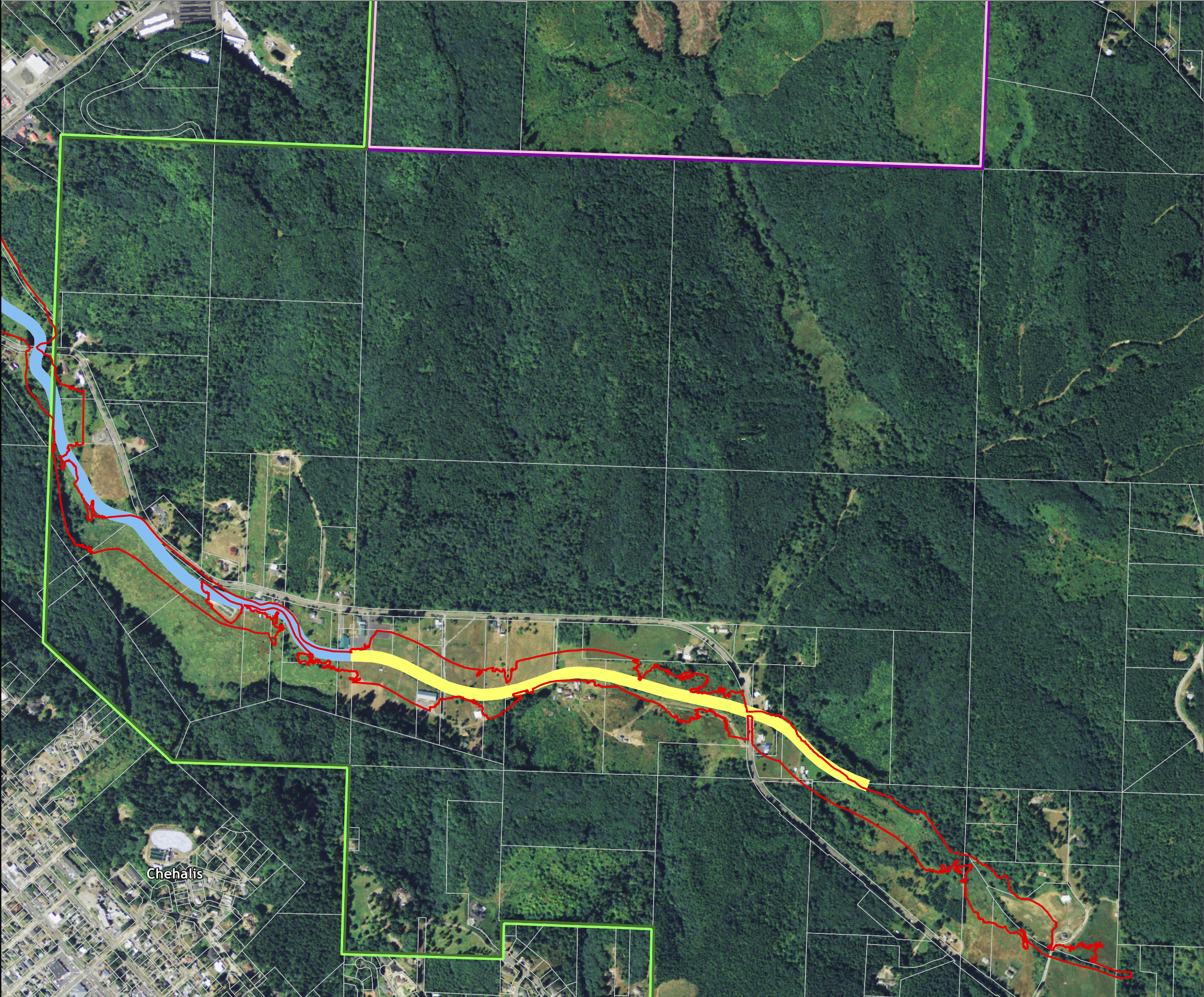
Data: Lewis County, USFWS NWI, FEMA,
WA DNR, WSDOT, NRCS NAIP

Shoreline jurisdiction boundaries depicted on this map are approximate. They have not been formally delineated or surveyed and are intended for planning purposes only. Additional site-specific evaluation may be needed to confirm/verify information shown on this map.

Lewis County Coalition



City of Morton City of Winlock



Lewis County, Washington
Shoreline Master Program

Map 21B - Water Quality
303(d) Listed Waterbodies

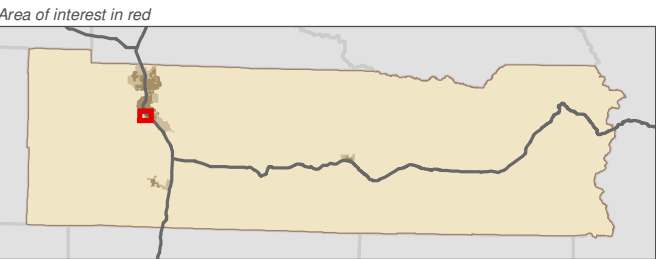

Figure: Chehalis 4

Date: 6/3/2014

303d Waterbodies by Category

- Category 1
- Category 2
- Category 4a
- Category 4b
- Category 4c
- Category 5
- Highways
- Parcels
- SMA Jurisdiction
- City
- UGA

303d Categories:
Category 1: Meets tested standards
Category 2: Waters of concern
Category 4: Polluted waters that do not require a TMDL
 4a: Approved TMDL control plan in place
 4b: Approved pollution control plan in place
 4c: Cause cannot be addressed through TMDL
Category 5: Polluted waters that require a TMDL



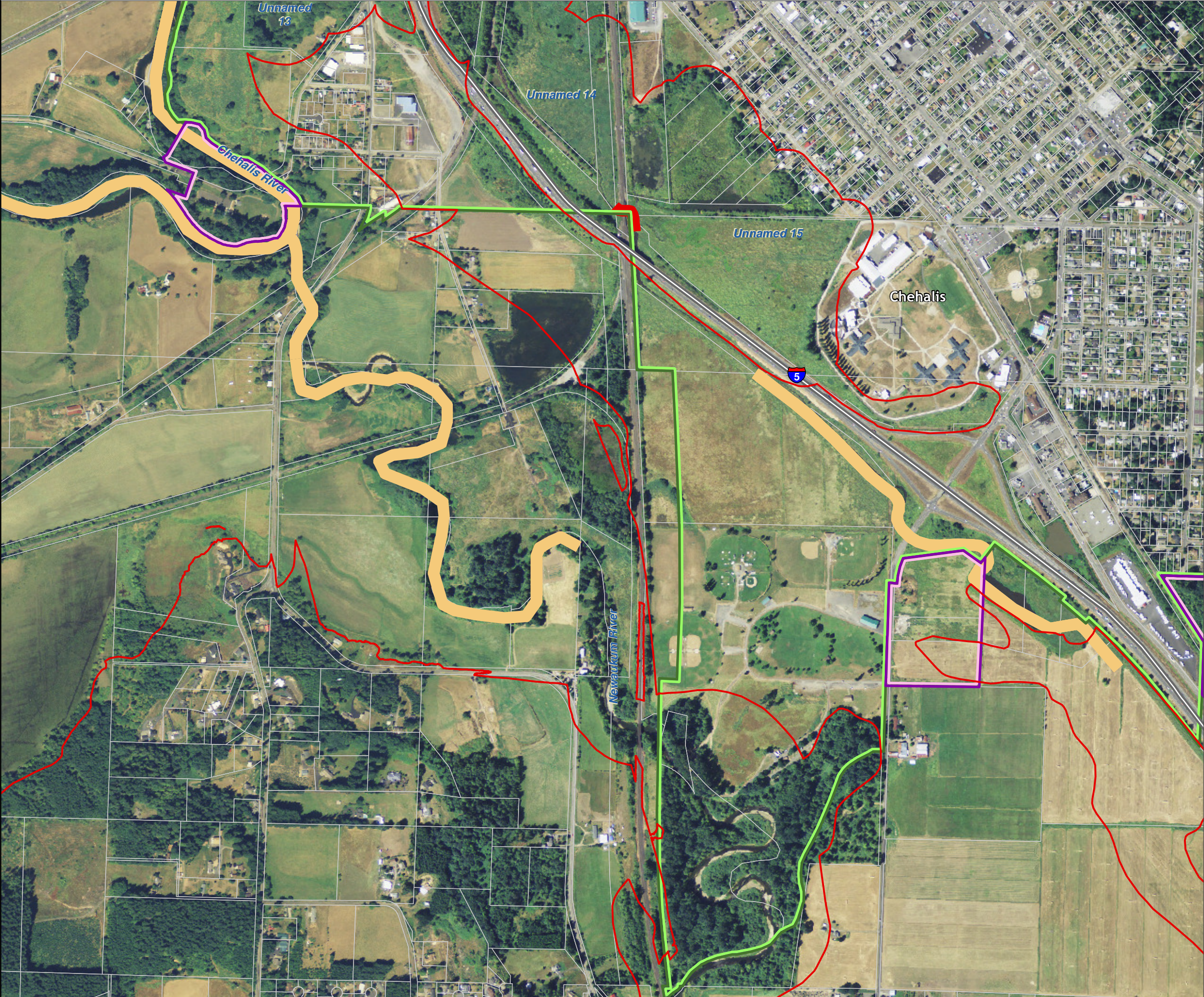
Data: Lewis County, USFWS NWI, FEMA, WA DNR, WSDOT, NRCS NAIP

Shoreline jurisdiction boundaries depicted on this map are approximate. They have not been formally delineated or surveyed and are intended for planning purposes only. Additional site-specific evaluation may be needed to confirm/verify information shown on this map.

Lewis County Coalition



City of Morton City of Winlock



Lewis County, Washington
Shoreline Master Program

Map 21B - Water Quality
303(d) Listed Waterbodies

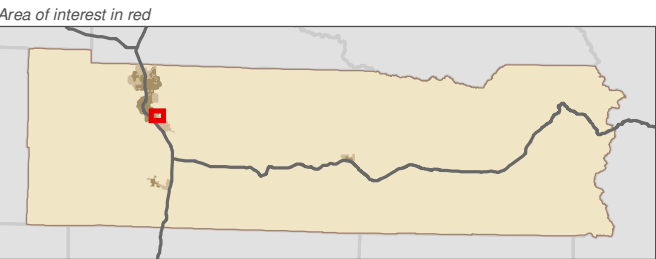

Figure: Chehalis 5

Date: 6/3/2014

303d Waterbodies by Category

- Category 1
- Category 2
- Category 4a
- Category 4b
- Category 4c
- Category 5
- Highways
- Parcels
- SMA Jurisdiction
- City
- UGA

303d Categories:
Category 1: Meets tested standards
Category 2: Waters of concern
Category 4: Polluted waters that do not require a TMDL
 4a: Approved TMDL control plan in place
 4b: Approved pollution control plan in place
 4c: Cause cannot be addressed through TMDL
Category 5: Polluted waters that require a TMDL



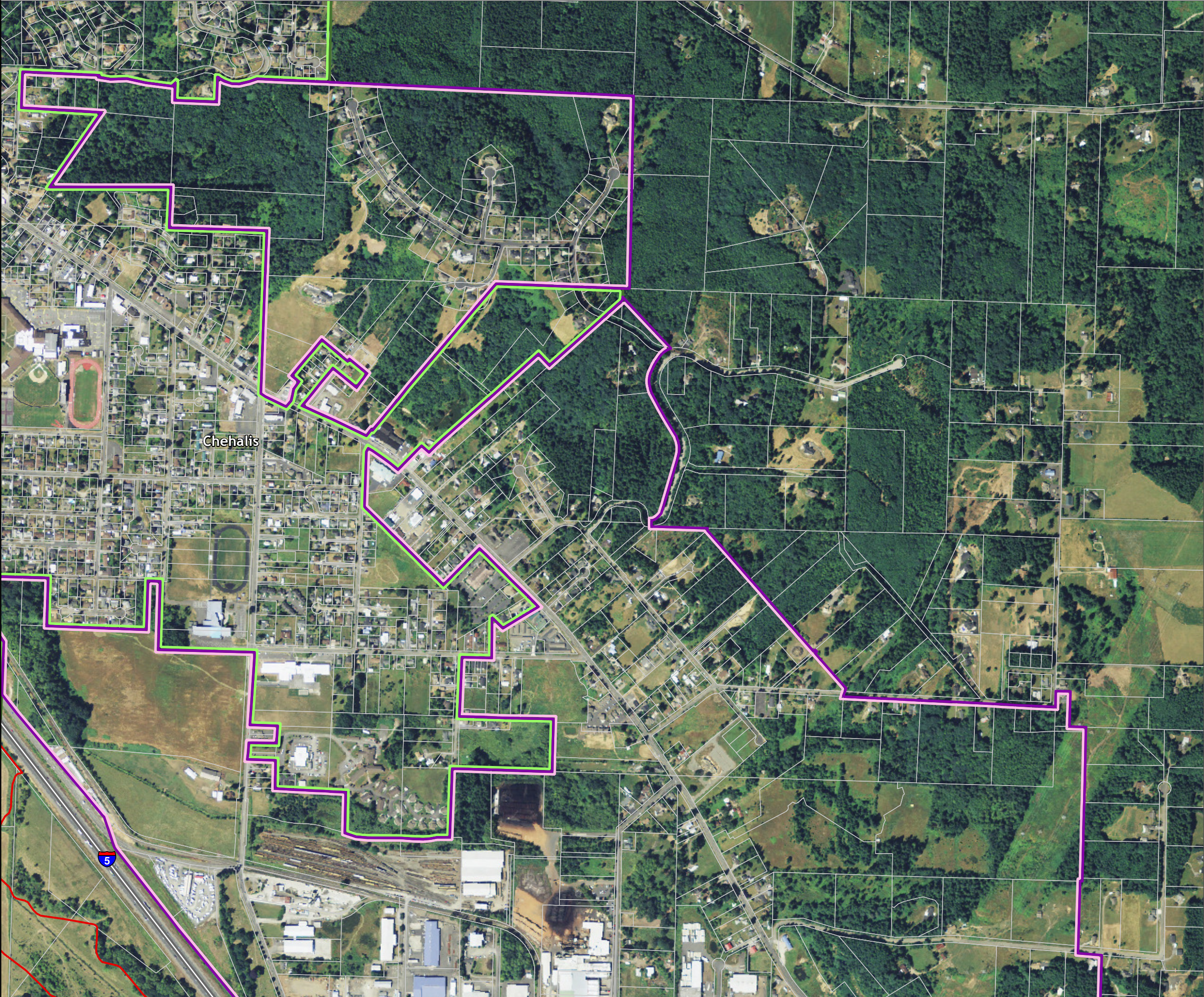
Data: Lewis County, USFWS NWI, FEMA, WA DNR, WSDOT, NRCS NAIP

Shoreline jurisdiction boundaries depicted on this map are approximate. They have not been formally delineated or surveyed and are intended for planning purposes only. Additional site-specific evaluation may be needed to confirm/verify information shown on this map.

Lewis County Coalition



City of Morton City of Winlock



Lewis County, Washington
Shoreline Master Program

Map 21B - Water Quality
303(d) Listed Waterbodies

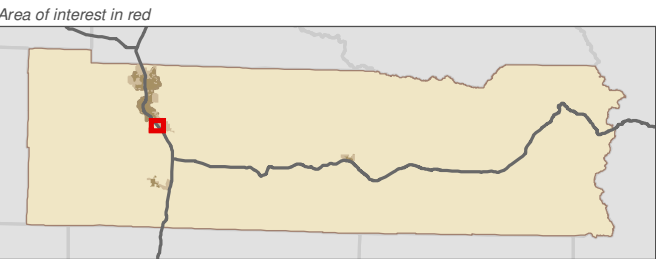

Figure: Chehalis 6

Date: 6/3/2014

303d Waterbodies by Category

- Category 1
- Category 2
- Category 4a
- Category 4b
- Category 4c
- Category 5
- Highways
- Parcels
- SMA Jurisdiction
- City
- UGA

303d Categories:
Category 1: Meets tested standards
Category 2: Waters of concern
Category 4: Polluted waters that do not require a TMDL
 4a: Approved TMDL control plan in place
 4b: Approved pollution control plan in place
 4c: Cause cannot be addressed through TMDL
Category 5: Polluted waters that require a TMDL



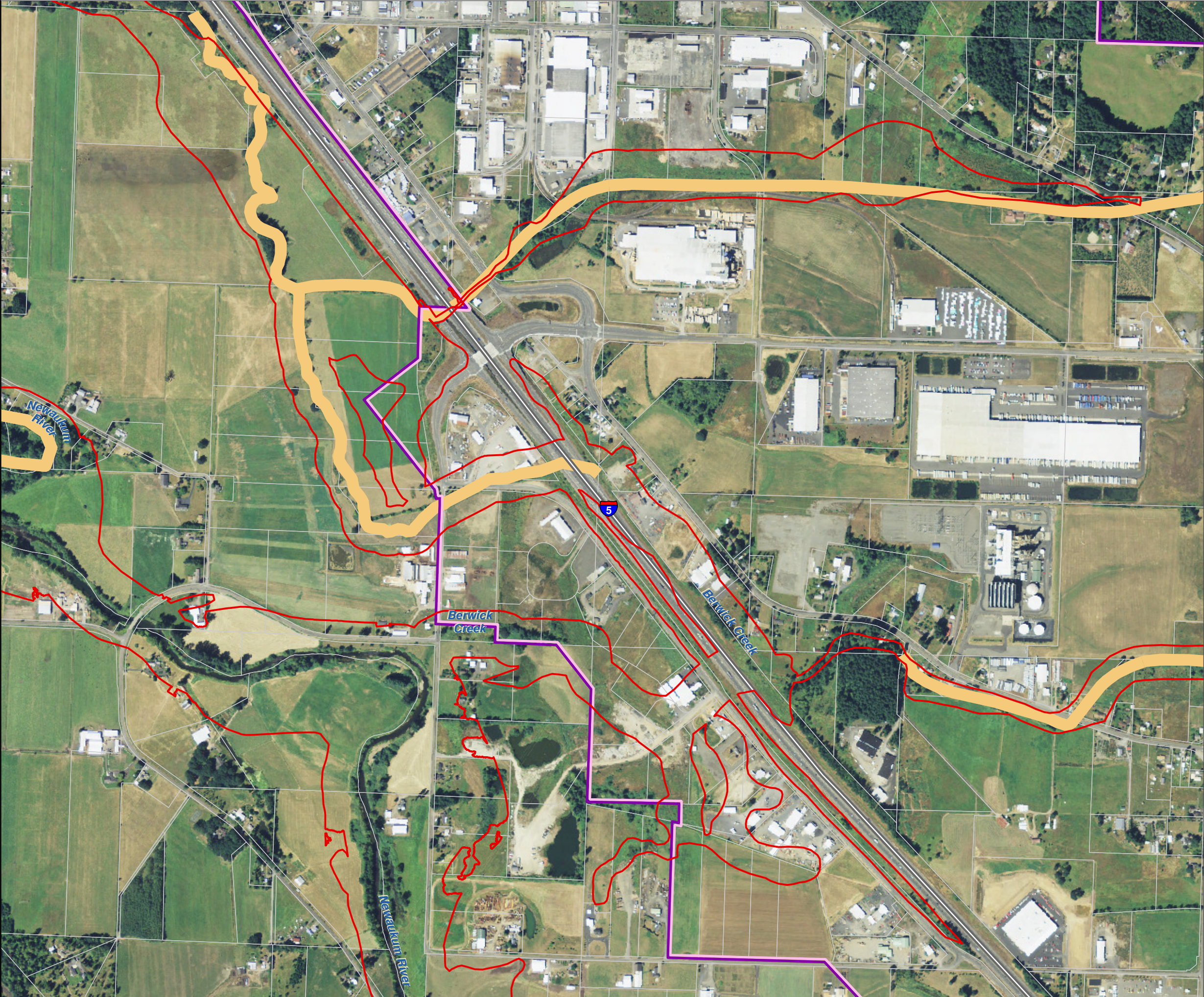
Data: Lewis County, USFWS NWI, FEMA, WA DNR, WSDOT, NRCS NAIP

Shoreline jurisdiction boundaries depicted on this map are approximate. They have not been formally delineated or surveyed and are intended for planning purposes only. Additional site-specific evaluation may be needed to confirm/verify information shown on this map.

Lewis County Coalition



City of Morton City of Winlock



Lewis County, Washington
Shoreline Master Program

Map 21B - Water Quality
303(d) Listed Waterbodies

Figure: Chehalis 7

Date: 6/3/2014

303d Waterbodies by Category

- Category 1
- Category 2
- Category 4a
- Category 4b
- Category 4c
- Category 5
- Highways
- Parcels
- SMA Jurisdiction
- City
- UGA

303d Categories:

Category 1: Meets tested standards

Category 2: Waters of concern

Category 4: Polluted waters that do not require a TMDL

4a: Approved TMDL control plan in place

4b: Approved pollution control plan in place

4c: Cause cannot be addressed through TMDL

Category 5: Polluted waters that require a TMDL

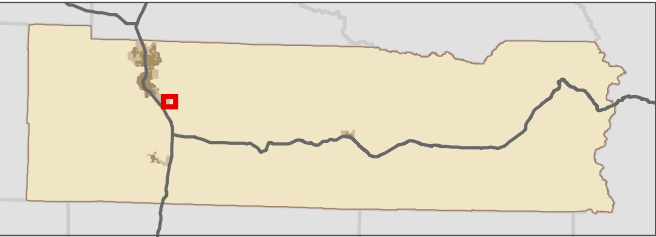
0 300 600

1:9,600

Feet



Area of interest in red



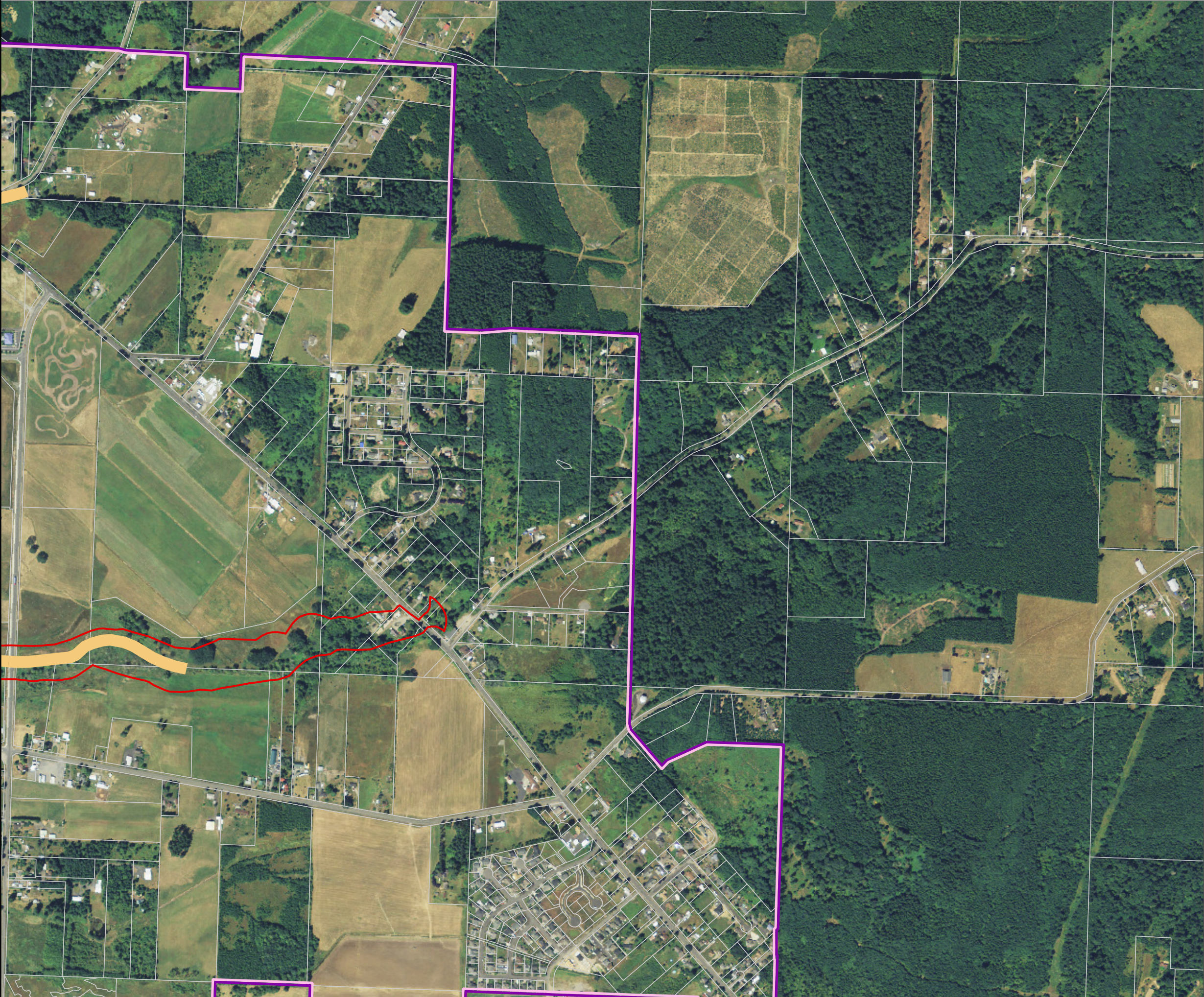
Data: Lewis County, USFWS NWI, FEMA,
WA DNR, WSDOT, NRCS NAIP

Shoreline jurisdiction boundaries depicted on this map are approximate. They have not been formally delineated or surveyed and are intended for planning purposes only. Additional site-specific evaluation may be needed to confirm/verify information shown on this map.

Lewis County Coalition



City of Morton City of Winlock



Lewis County, Washington
Shoreline Master Program

Map 21B - Water Quality
303(d) Listed Waterbodies

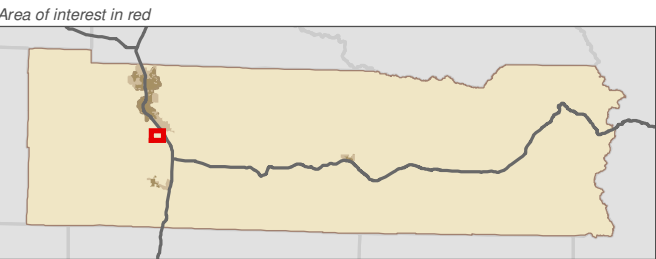

Figure: Chehalis 8

Date: 6/3/2014

303d Waterbodies by Category

- Category 1
- Category 2
- Category 4a
- Category 4b
- Category 4c
- Category 5
- Highways
- Parcels
- SMA Jurisdiction
- City
- UGA

303d Categories:
Category 1: Meets tested standards
Category 2: Waters of concern
Category 4: Polluted waters that do not require a TMDL
 4a: Approved TMDL control plan in place
 4b: Approved pollution control plan in place
 4c: Cause cannot be addressed through TMDL
Category 5: Polluted waters that require a TMDL



Data: Lewis County, USFWS NWI, FEMA, WA DNR, WSDOT, NRCS NAIP

Shoreline jurisdiction boundaries depicted on this map are approximate. They have not been formally delineated or surveyed and are intended for planning purposes only. Additional site-specific evaluation may be needed to confirm/verify information shown on this map.

Lewis County Coalition



City of Morton City of Winlock



Lewis County, Washington
Shoreline Master Program

Map 21B - Water Quality
303(d) Listed Waterbodies

Figure: Chehalis 9

Date: 6/3/2014

303d Waterbodies by Category

- Category 1
- Category 2
- Category 4a
- Category 4b
- Category 4c
- Category 5
- Highways
- Parcels
- SMA Jurisdiction
- City
- UGA

303d Categories:

Category 1: Meets tested standards

Category 2: Waters of concern

Category 4: Polluted waters that do not require a TMDL

4a: Approved TMDL control plan in place

4b: Approved pollution control plan in place

4c: Cause cannot be addressed through TMDL

Category 5: Polluted waters that require a TMDL

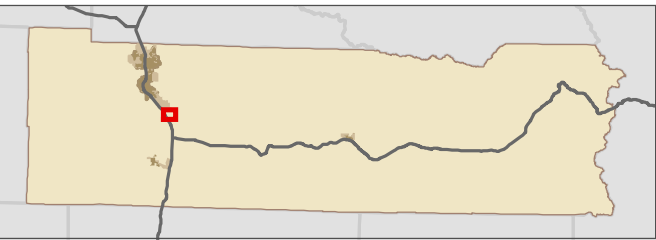
0 300 600

1:9,600

Feet



Area of interest in red



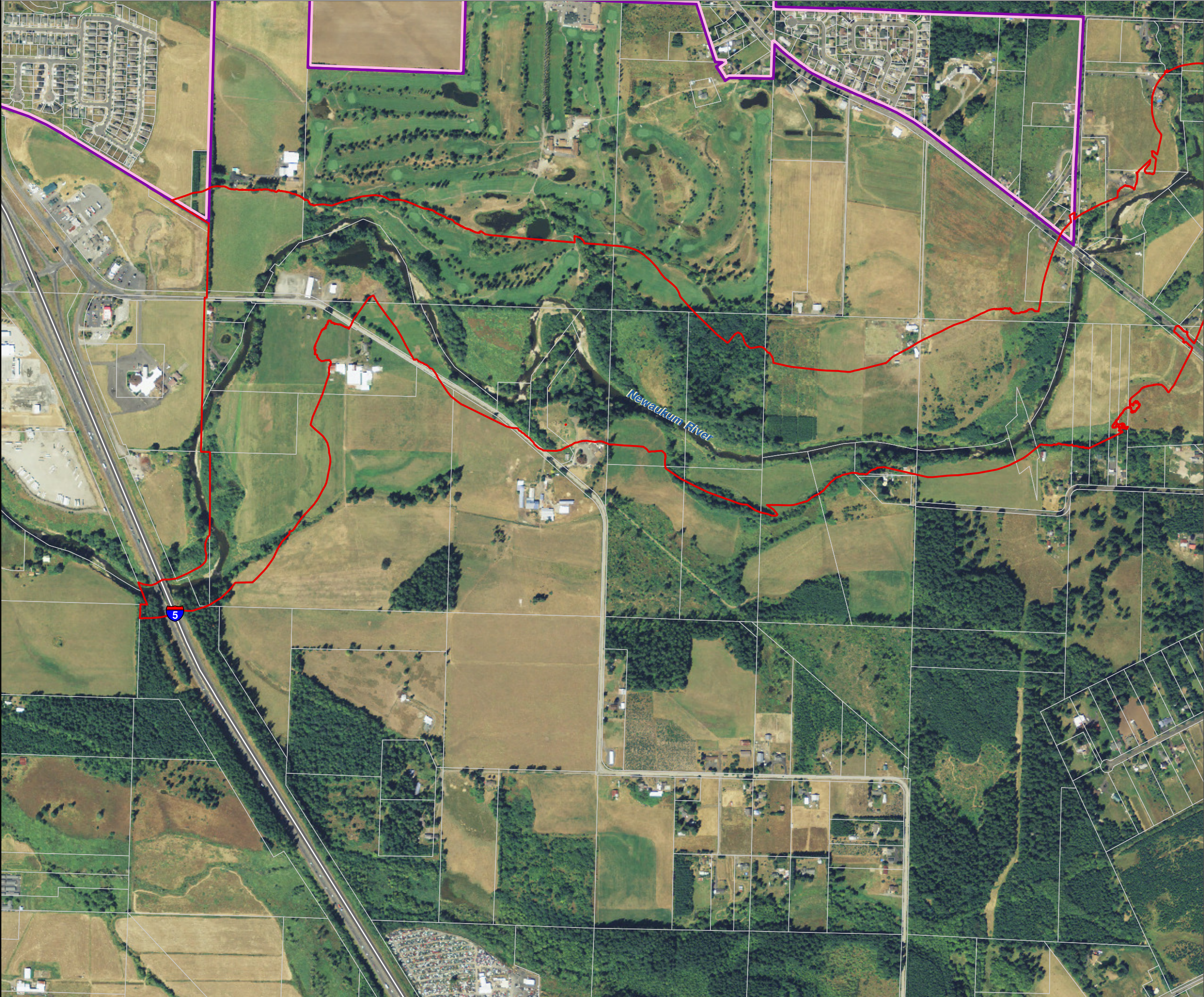
Data: Lewis County, USFWS NWI, FEMA,
WA DNR, WSDOT, NRCS NAIP

Shoreline jurisdiction boundaries depicted on this map are approximate. They have not been formally delineated or surveyed and are intended for planning purposes only. Additional site-specific evaluation may be needed to confirm/verify information shown on this map.

Lewis County Coalition



City of Morton City of Winlock



Lewis County, Washington
Shoreline Master Program

Map 21B - Water Quality
303(d) Listed Waterbodies

Figure: Morton 1

Date: 6/3/2014

303d Waterbodies by Category

- Category 1
- Category 2
- Category 4a
- Category 4b
- Category 4c
- Category 5
- Highways
- Parcels
- SMA Jurisdiction
- City
- UGA

303d Categories:

Category 1: Meets tested standards

Category 2: Waters of concern

Category 4: Polluted waters that do not require a TMDL

4a: Approved TMDL control plan in place

4b: Approved pollution control plan in place

4c: Cause cannot be addressed through TMDL

Category 5: Polluted waters that require a TMDL

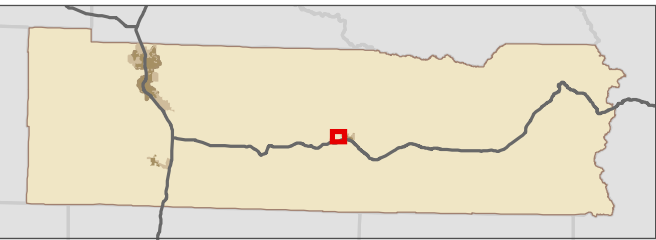
0 300 600

1:9,600

Feet



Area of interest in red



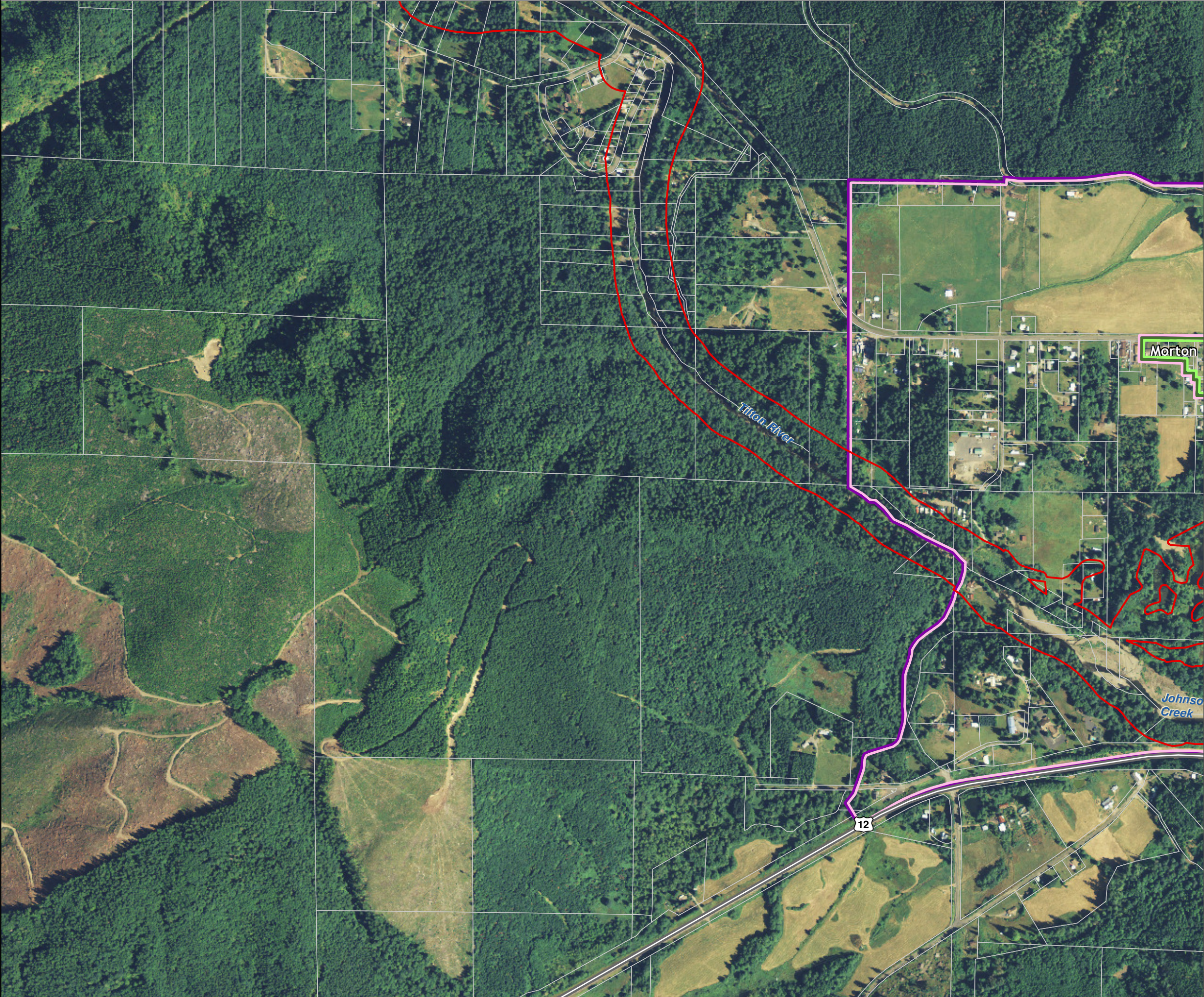
Data: Lewis County, USFWS NWI, FEMA,
WA DNR, WSDOT, NRCS NAIP

Shoreline jurisdiction boundaries depicted on this map are approximate. They have not been formally delineated or surveyed and are intended for planning purposes only. Additional site-specific evaluation may be needed to confirm/verify information shown on this map.

Lewis County Coalition



City of Morton City of Winlock



Lewis County, Washington
Shoreline Master Program

Map 21B - Water Quality
303(d) Listed Waterbodies

Figure: Morton 2

Date: 6/3/2014

303d Waterbodies by Category

- Category 1
- Category 2
- Category 4a
- Category 4b
- Category 4c
- Category 5
- Highways
- Parcels
- SMA Jurisdiction
- City
- UGA

303d Categories:

Category 1: Meets tested standards

Category 2: Waters of concern

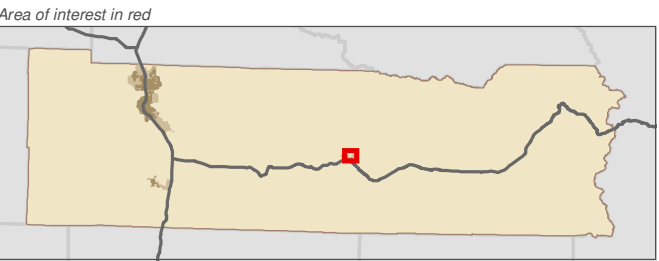
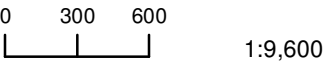
Category 4: Polluted waters that do not require a TMDL

4a: Approved TMDL control plan in place

4b: Approved pollution control plan in place

4c: Cause cannot be addressed through TMDL

Category 5: Polluted waters that require a TMDL



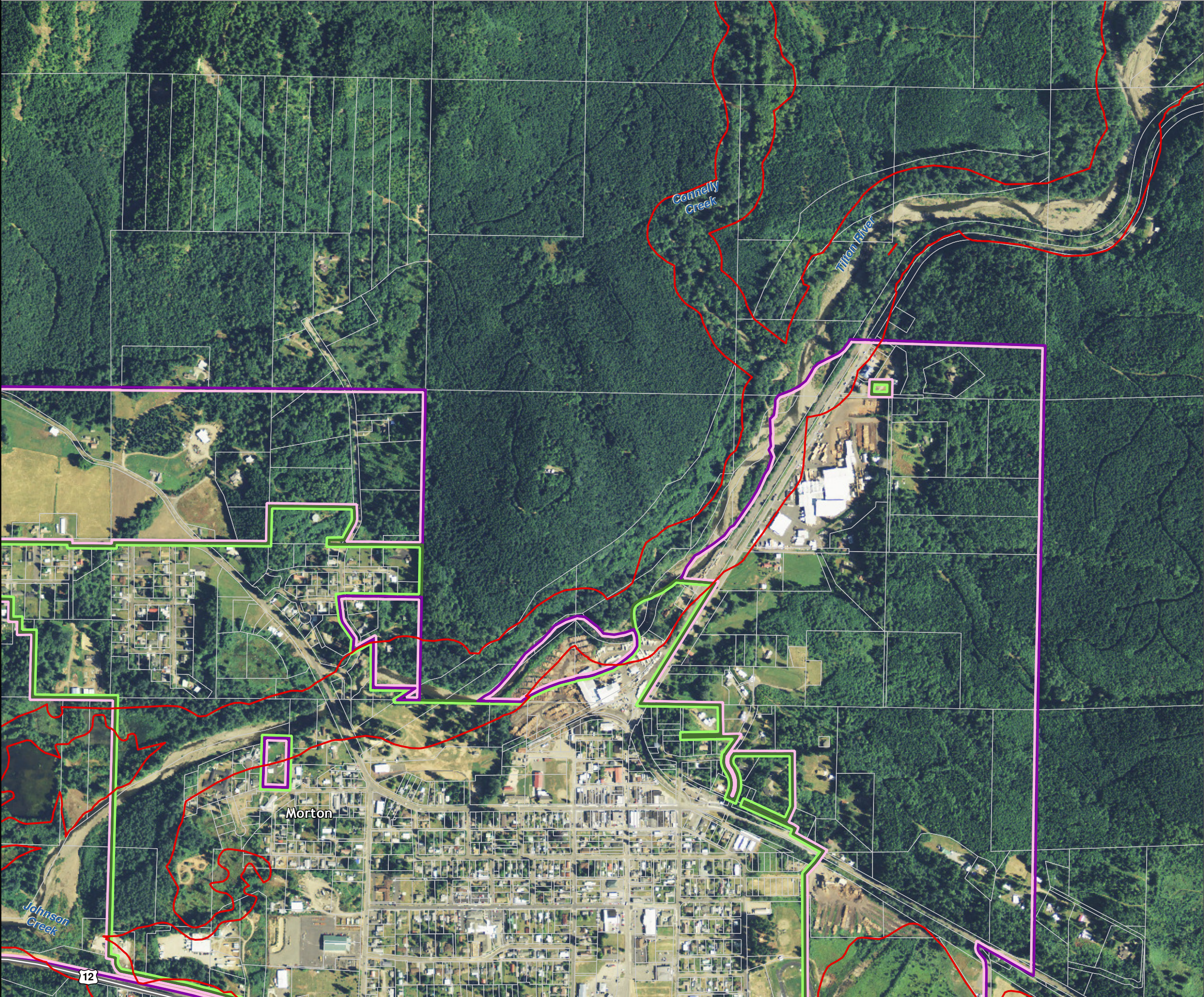
Data: Lewis County, USFWS NWI, FEMA, WA DNR, WSDOT, NRCS NAIP

Shoreline jurisdiction boundaries depicted on this map are approximate. They have not been formally delineated or surveyed and are intended for planning purposes only. Additional site-specific evaluation may be needed to confirm/verify information shown on this map.

Lewis County Coalition



City of Morton City of Winlock



Lewis County, Washington
Shoreline Master Program

Map 21B - Water Quality
303(d) Listed Waterbodies

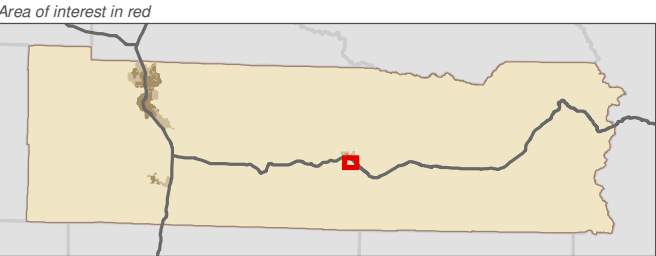

Figure: Morton 3

Date: 6/3/2014

303d Waterbodies by Category

- Category 1
- Category 2
- Category 4a
- Category 4b
- Category 4c
- Category 5
- Highways
- Parcels
- SMA Jurisdiction
- City
- UGA

303d Categories:
Category 1: Meets tested standards
Category 2: Waters of concern
Category 4: Polluted waters that do not require a TMDL
 4a: Approved TMDL control plan in place
 4b: Approved pollution control plan in place
 4c: Cause cannot be addressed through TMDL
Category 5: Polluted waters that require a TMDL



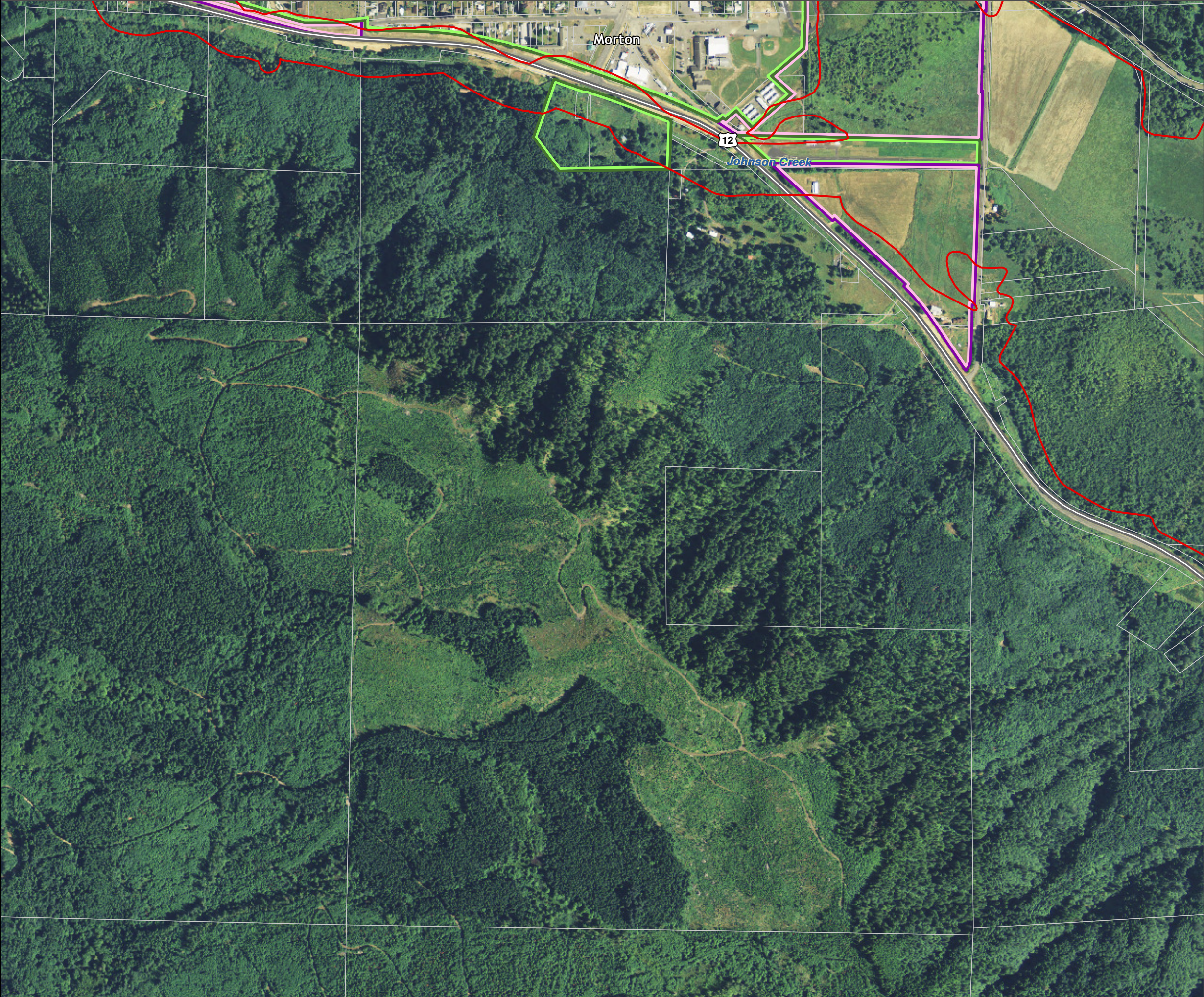
Data: Lewis County, USFWS NWI, FEMA, WA DNR, WSDOT, NRCS NAIP

Shoreline jurisdiction boundaries depicted on this map are approximate. They have not been formally delineated or surveyed and are intended for planning purposes only. Additional site-specific evaluation may be needed to confirm/verify information shown on this map.

Lewis County Coalition



City of Morton City of Winlock



Lewis County, Washington
Shoreline Master Program

Map 21B - Water Quality
303(d) Listed Waterbodies

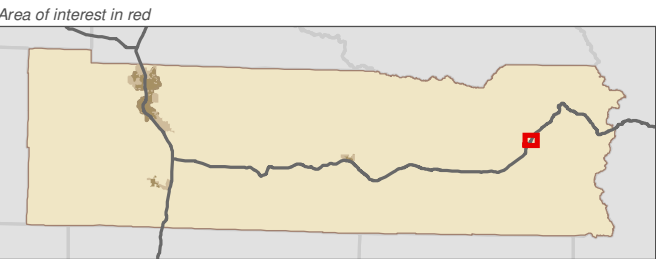

Figure: Packwood 1

Date: 6/3/2014

303d Waterbodies by Category

- Category 1
- Category 2
- Category 4a
- Category 4b
- Category 4c
- Category 5
- Highways
- Parcels
- SMA Jurisdiction
- City
- UGA

303d Categories:
Category 1: Meets tested standards
Category 2: Waters of concern
Category 4: Polluted waters that do not require a TMDL
 4a: Approved TMDL control plan in place
 4b: Approved pollution control plan in place
 4c: Cause cannot be addressed through TMDL
Category 5: Polluted waters that require a TMDL



Data: Lewis County, USFWS NWI, FEMA, WA DNR, WSDOT, NRCS NAIP

Shoreline jurisdiction boundaries depicted on this map are approximate. They have not been formally delineated or surveyed and are intended for planning purposes only. Additional site-specific evaluation may be needed to confirm/verify information shown on this map.

Lewis County Coalition



City of Morton City of Winlock



Lewis County, Washington
Shoreline Master Program

Map 21B - Water Quality
303(d) Listed Waterbodies

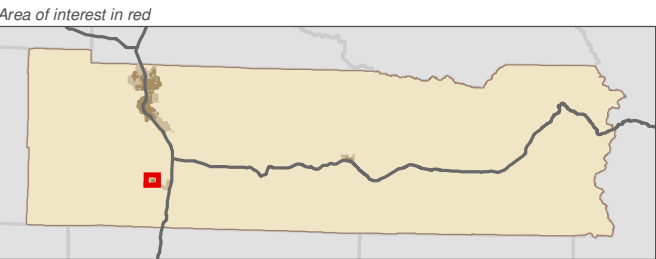

Figure: Winlock 1

Date: 6/3/2014

303d Waterbodies by Category

- Category 1
- Category 2
- Category 4a
- Category 4b
- Category 4c
- Category 5
- Highways
- Parcels
- SMA Jurisdiction
- City
- UGA

303d Categories:
Category 1: Meets tested standards
Category 2: Waters of concern
Category 4: Polluted waters that do not require a TMDL
 4a: Approved TMDL control plan in place
 4b: Approved pollution control plan in place
 4c: Cause cannot be addressed through TMDL
Category 5: Polluted waters that require a TMDL



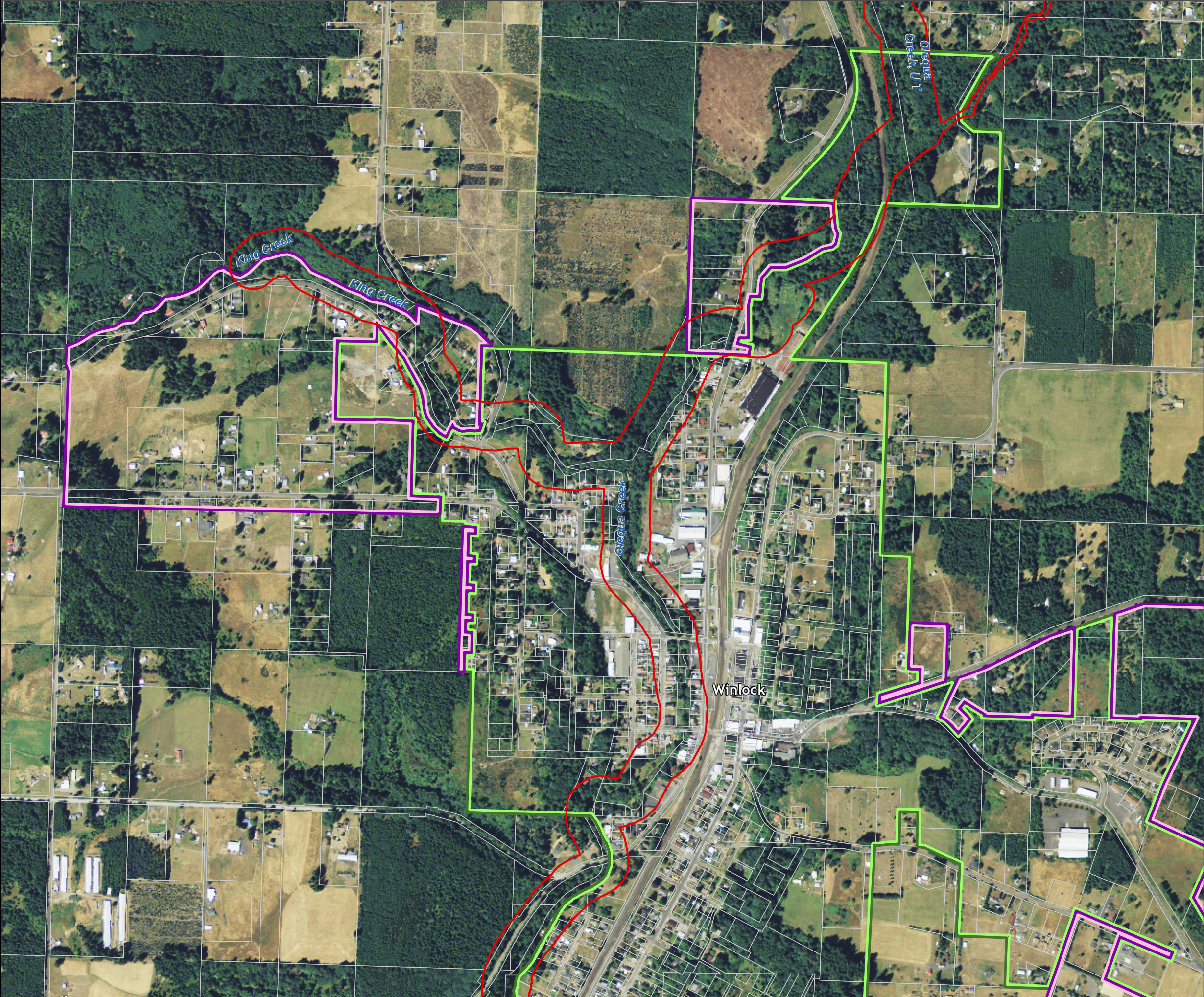
Data: Lewis County, USFWS NWI, FEMA, WA DNR, WSDOT, NRCS NAIP

Shoreline jurisdiction boundaries depicted on this map are approximate. They have not been formally delineated or surveyed and are intended for planning purposes only. Additional site-specific evaluation may be needed to confirm/verify information shown on this map.

Lewis County Coalition



City of Morton City of Winlock



Lewis County, Washington
Shoreline Master Program

Map 21B - Water Quality
303(d) Listed Waterbodies

Figure: Winlock 2

Date: 6/3/2014

303d Waterbodies by Category

- Category 1
- Category 2
- Category 4a
- Category 4b
- Category 4c
- Category 5
- Highways
- Parcels
- SMA Jurisdiction
- City
- UGA

303d Categories:

Category 1: Meets tested standards

Category 2: Waters of concern

Category 4: Polluted waters that do not require a TMDL

4a: Approved TMDL control plan in place

4b: Approved pollution control plan in place

4c: Cause cannot be addressed through TMDL

Category 5: Polluted waters that require a TMDL

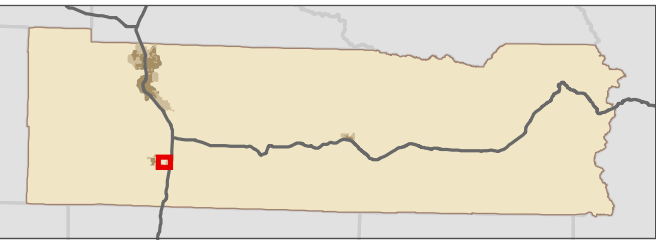
0 300 600

1:9,600

Feet



Area of interest in red



Data: Lewis County, USFWS NWI, FEMA,
WA DNR, WSDOT, NRCS NAIP

Shoreline jurisdiction boundaries depicted on this map are approximate. They have not been formally delineated or surveyed and are intended for planning purposes only. Additional site-specific evaluation may be needed to confirm/verify information shown on this map.

Lewis County Coalition



City of Morton City of Winlock



Lewis County, Washington
Shoreline Master Program

Map 21B - Water Quality
303(d) Listed Waterbodies

Figure: Winlock 3

Date: 6/3/2014

303d Waterbodies by Category

- Category 1
- Category 2
- Category 4a
- Category 4b
- Category 4c
- Category 5
- Highways
- Parcels
- SMA Jurisdiction
- City
- UGA

303d Categories:

Category 1: Meets tested standards

Category 2: Waters of concern

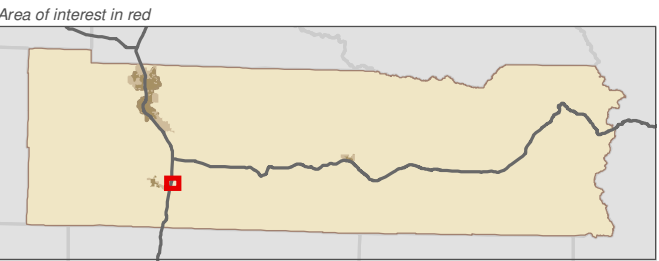
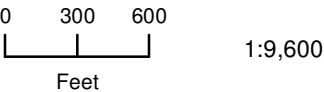
Category 4: Polluted waters that do not require a TMDL

4a: Approved TMDL control plan in place

4b: Approved pollution control plan in place

4c: Cause cannot be addressed through TMDL

Category 5: Polluted waters that require a TMDL



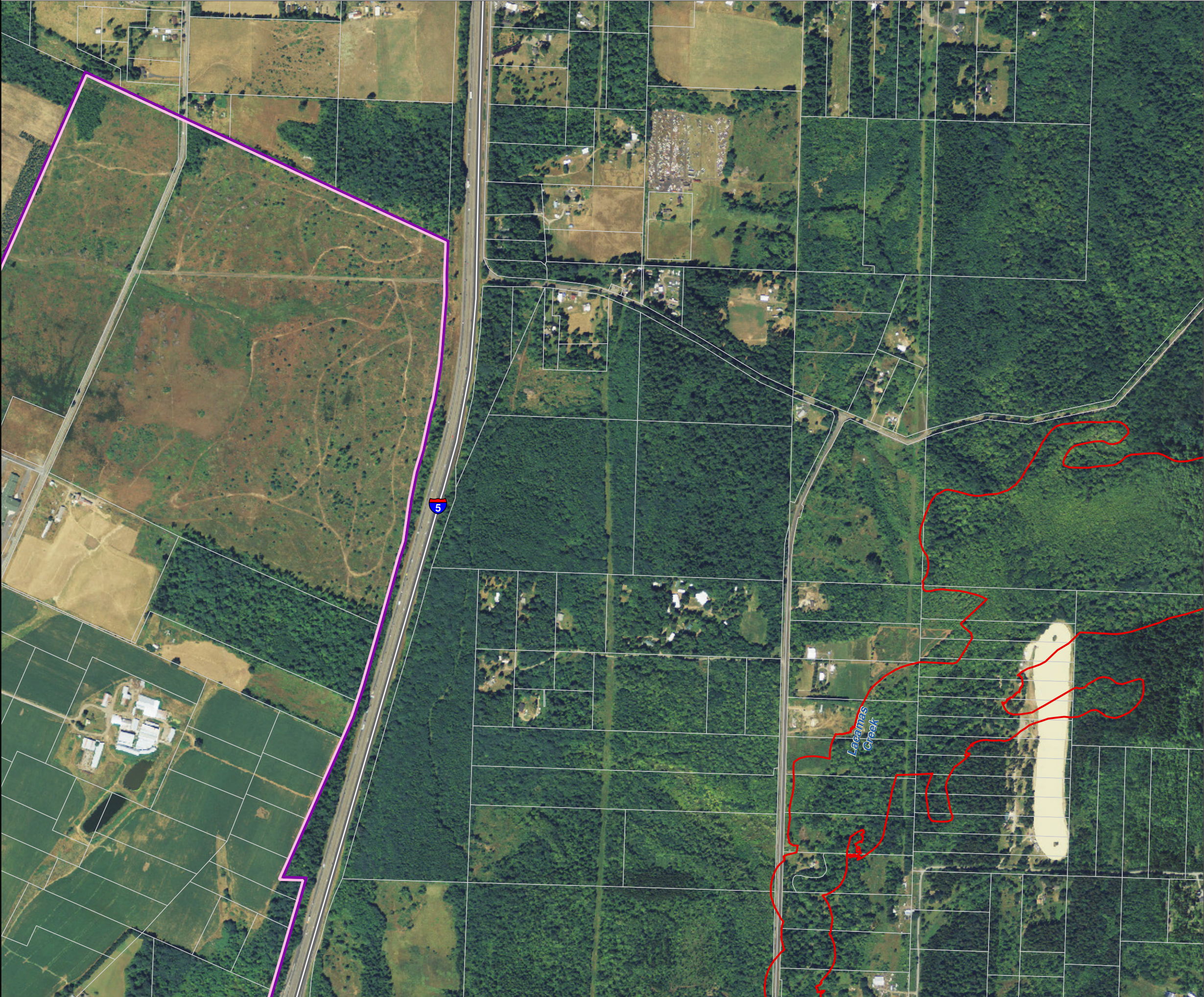
Data: Lewis County, USFWS NWI, FEMA,
WA DNR, WSDOT, NRCS NAIP

Shoreline jurisdiction boundaries depicted on this map are approximate. They have not been formally delineated or surveyed and are intended for planning purposes only. Additional site-specific evaluation may be needed to confirm/verify information shown on this map.

Lewis County Coalition



City of Morton City of Winlock



Lewis County, Washington
Shoreline Master Program

Map 21B - Water Quality
303(d) Listed Waterbodies

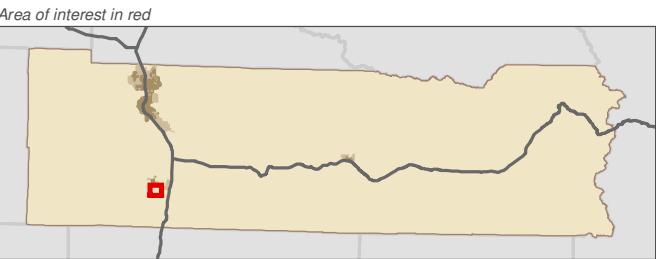

Figure: Winlock 4

Date: 6/3/2014

303d Waterbodies by Category

- Category 1
- Category 2
- Category 4a
- Category 4b
- Category 4c
- Category 5
- Highways
- Parcels
- SMA Jurisdiction
- City
- UGA

303d Categories:
Category 1: Meets tested standards
Category 2: Waters of concern
Category 4: Polluted waters that do not require a TMDL
 4a: Approved TMDL control plan in place
 4b: Approved pollution control plan in place
 4c: Cause cannot be addressed through TMDL
Category 5: Polluted waters that require a TMDL



Data: Lewis County, USFWS NWI, FEMA, WA DNR, WSDOT, NRCS NAIP

Shoreline jurisdiction boundaries depicted on this map are approximate. They have not been formally delineated or surveyed and are intended for planning purposes only. Additional site-specific evaluation may be needed to confirm/verify information shown on this map.

Lewis County Coalition



City of Morton City of Winlock



Lewis County, Washington
Shoreline Master Program

Map 21B - Water Quality
303(d) Listed Waterbodies

Figure: Winlock 5

Date: 6/3/2014

303d Waterbodies by Category

- Category 1
- Category 2
- Category 4a
- Category 4b
- Category 4c
- Category 5
- Highways
- Parcels
- SMA Jurisdiction
- City
- UGA

303d Categories:

Category 1: Meets tested standards

Category 2: Waters of concern

Category 4: Polluted waters that do not require a TMDL

4a: Approved TMDL control plan in place

4b: Approved pollution control plan in place

4c: Cause cannot be addressed through TMDL

Category 5: Polluted waters that require a TMDL

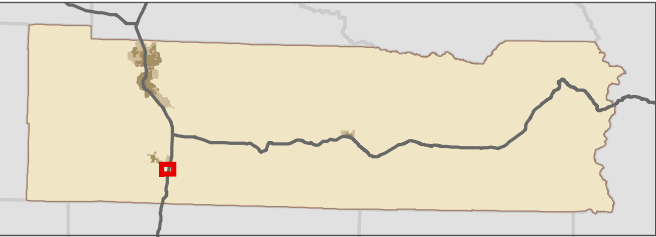
0 300 600

1:9,600

Feet



Area of interest in red



Data: Lewis County, USFWS NWI, FEMA,
WA DNR, WSDOT, NRCS NAIP

Shoreline jurisdiction boundaries depicted on this map are approximate. They have not been formally delineated or surveyed and are intended for planning purposes only. Additional site-specific evaluation may be needed to confirm/verify information shown on this map.

Lewis County Coalition



City of Morton City of Winlock

