

Lewis County, Washington  
Shoreline Master Program

Map 22B - Public Access  
Figure: Centralia 1

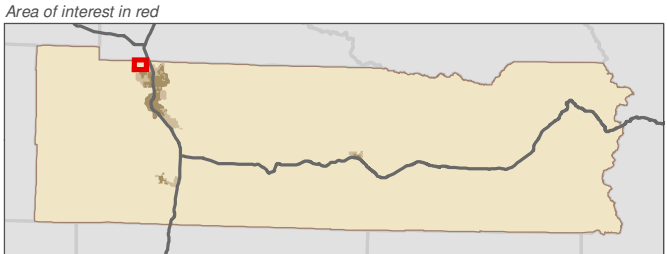
Date: 6/3/2014

Public Access, Parks, and Other Public Lands

-  SW WA Fairgrounds
-  Tennis Court
-  Park
-  Boat Launch
-  Park
-  Golf Course
-  Publicly-owned Land
-  SMA Rivers & Streams
-  SMA Lakes
-  Highways
-  Railroads
-  Parcels
-  SMA Jurisdiction
-  City
-  UGA

0 300 600  
Feet

1:9,600



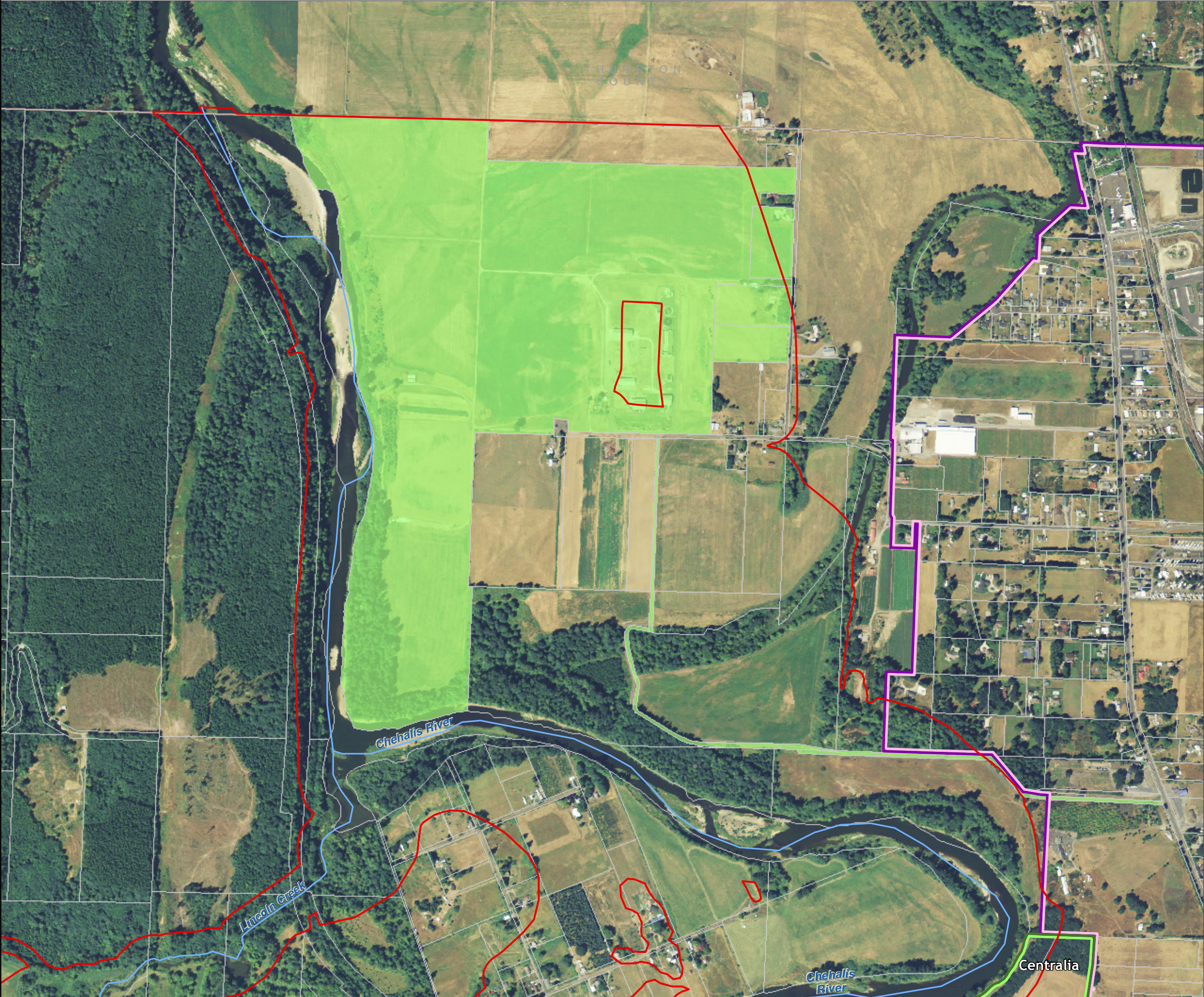
Data: Lewis County, USFWS NWI, FEMA,  
WA DNR, WSDOT, NRCS NAIP

Shoreline jurisdiction boundaries depicted on this map are approximate. They have not been formally delineated or surveyed and are intended for planning purposes only. Additional site-specific evaluation may be needed to confirm/verify information shown on this map.

Lewis County Coalition



City of Morton City of Winlock




















Lewis County, Washington  
Shoreline Master Program

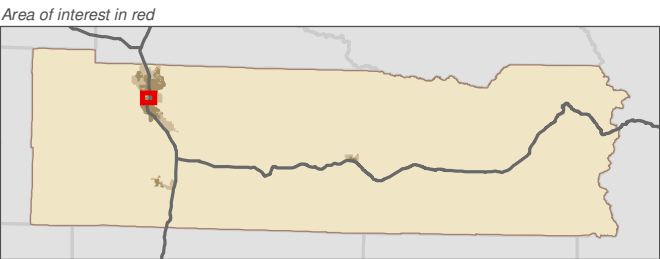
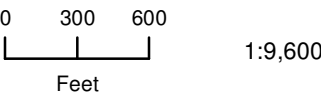
Map 22B - Public Access

Figure: Centralia 10

Date: 6/3/2014

Public Access, Parks, and Other Public Lands

-  SW WA Fairgrounds
-  Tennis Court
-  Park
-  Boat Launch
-  Park
-  Golf Course
-  Publicly-owned Land
-  SMA Rivers & Streams
-  SMA Lakes
-  Highways
-  Railroads
-  Parcels
-  SMA Jurisdiction
-  City
-  UGA



Data: Lewis County, USFWS NWI, FEMA, WA DNR, WSDOT, NRCS NAIP

Shoreline jurisdiction boundaries depicted on this map are approximate. They have not been formally delineated or surveyed and are intended for planning purposes only. Additional site-specific evaluation may be needed to confirm/verify information shown on this map.

Lewis County Coalition



City of Morton City of Winlock





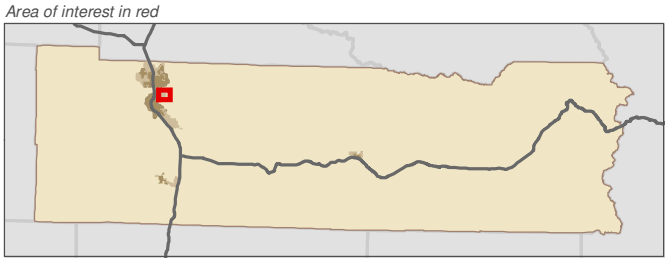
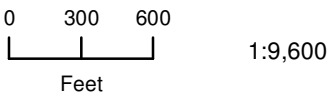
Lewis County, Washington  
Shoreline Master Program

Map 22B - Public Access  
Figure: Centralia 11

Date: 6/3/2014

Public Access, Parks, and Other Public Lands

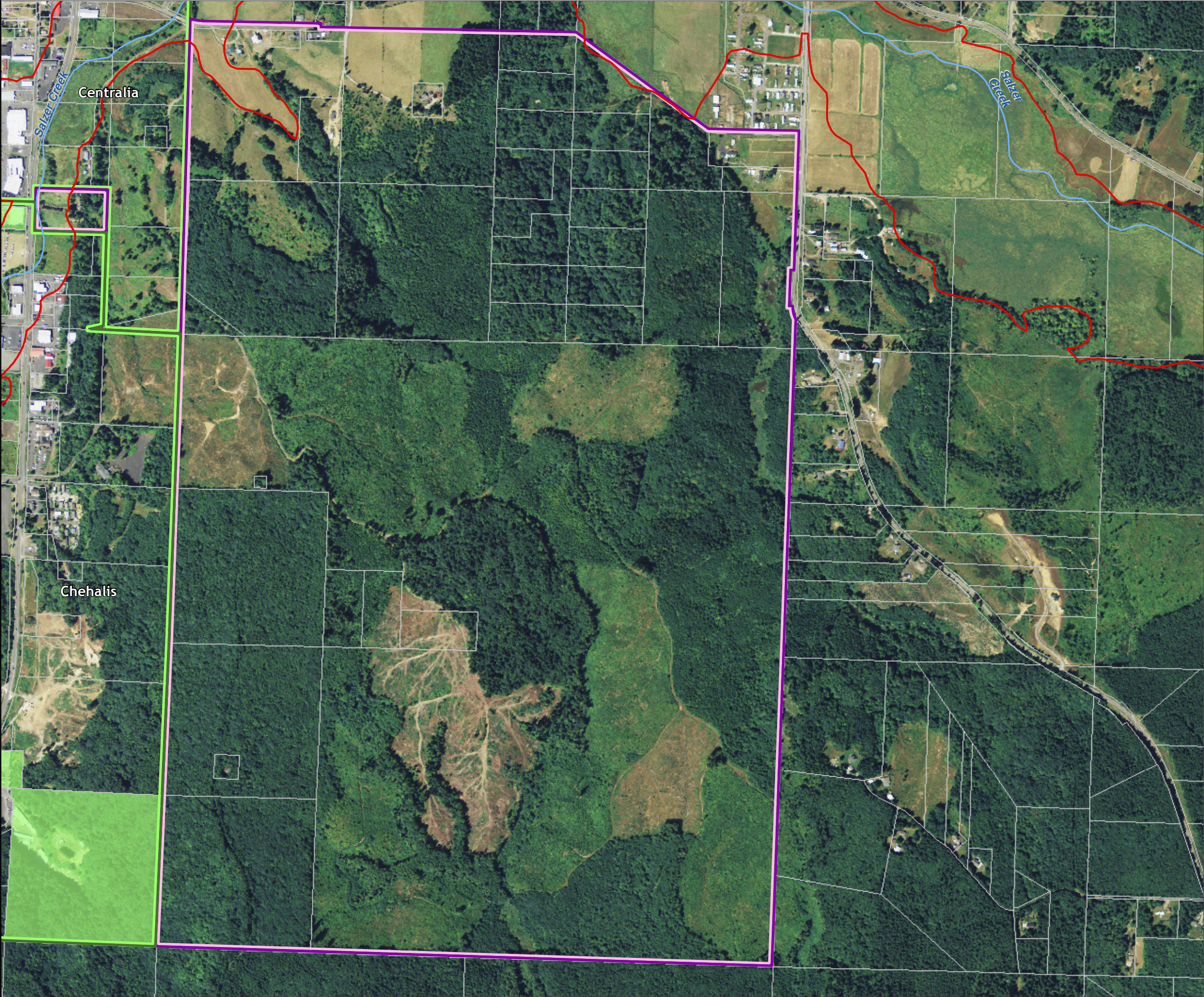
-  SW WA Fairgrounds
-  Tennis Court
-  Park
-  Boat Launch
-  Park
-  Golf Course
-  Publicly-owned Land
-  SMA Rivers & Streams
-  SMA Lakes
-  Highways
-  Railroads
-  Parcels
-  SMA Jurisdiction
-  City
-  UGA



Data: Lewis County, USFWS NWI, FEMA, WA DNR, WSDOT, NRCS NAIP

Shoreline jurisdiction boundaries depicted on this map are approximate. They have not been formally delineated or surveyed and are intended for planning purposes only. Additional site-specific evaluation may be needed to confirm/verify information shown on this map.

Lewis County Coalition





Lewis County, Washington  
Shoreline Master Program

Map 22B - Public Access  
Figure: Centralia 2

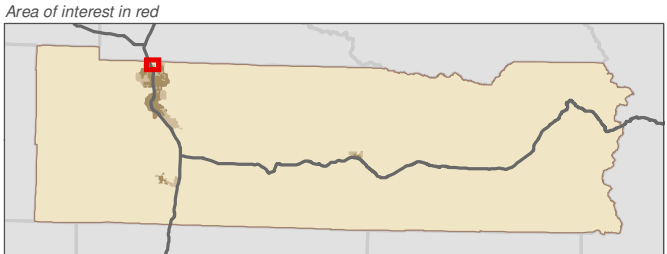
Date: 6/3/2014

Public Access, Parks, and Other Public Lands

-  SW WA Fairgrounds
-  Tennis Court
-  Park
-  Boat Launch
-  Park
-  Golf Course
-  Publicly-owned Land
-  SMA Rivers & Streams
-  SMA Lakes
-  Highways
-  Railroads
-  Parcels
-  SMA Jurisdiction
-  City
-  UGA

0 300 600  
Feet

1:9,600



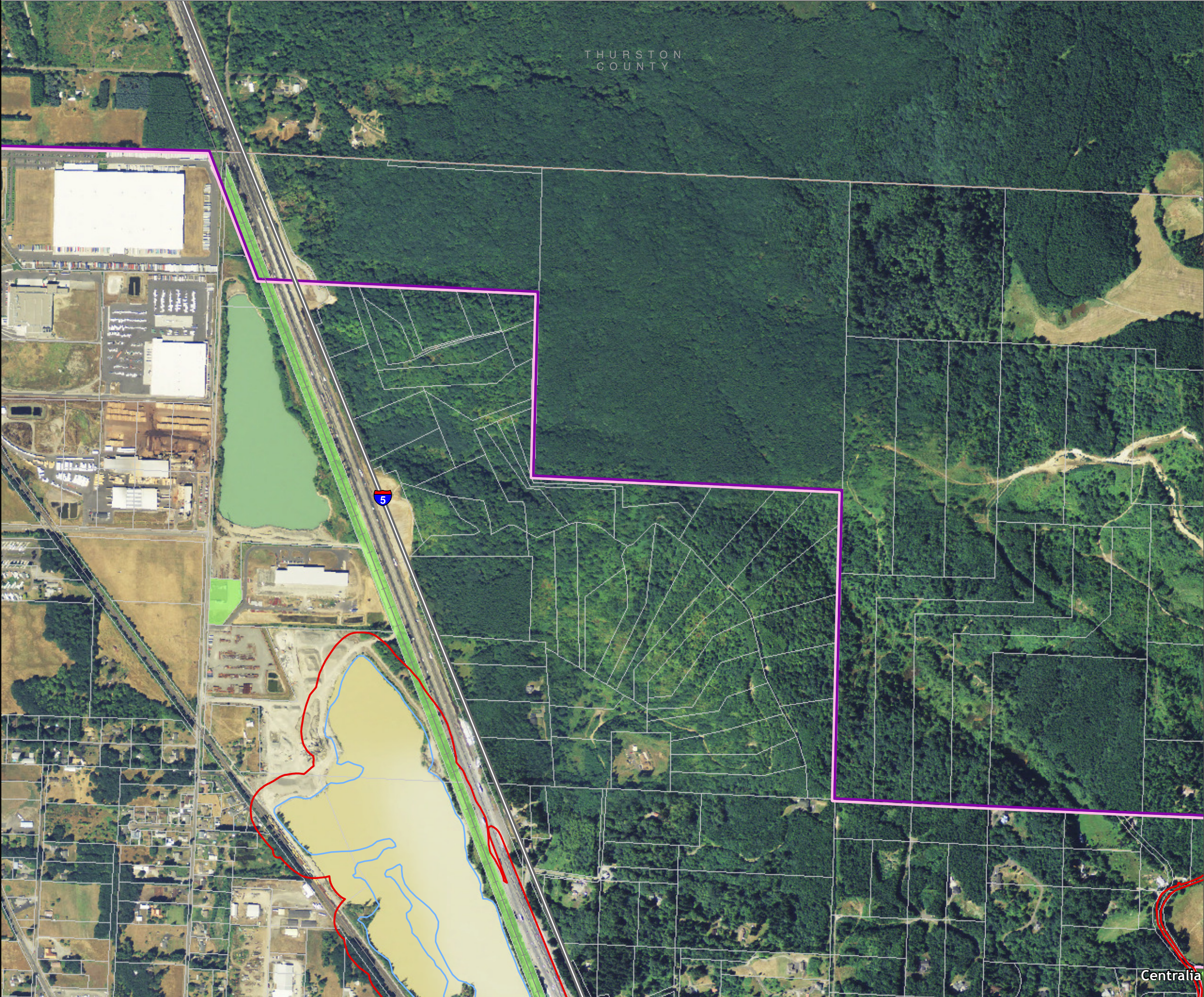
Data: Lewis County, USFWS NWI, FEMA, WA DNR, WSDOT, NRCS NAIP

Shoreline jurisdiction boundaries depicted on this map are approximate. They have not been formally delineated or surveyed and are intended for planning purposes only. Additional site-specific evaluation may be needed to confirm/verify information shown on this map.

Lewis County Coalition



City of Morton City of Winlock



Centralia

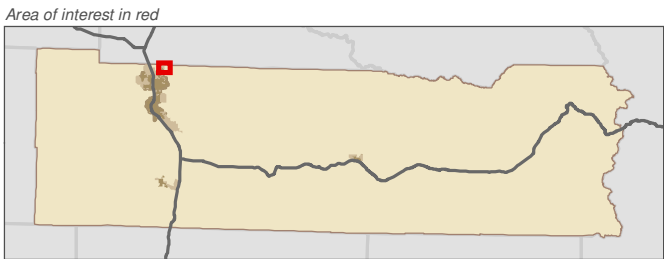
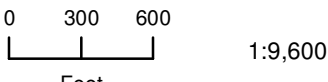


Map 22B - Public Access  
Figure: Centralia 3

Date: 6/3/2014

Public Access, Parks, and Other Public Lands

-  SW WA Fairgrounds
-  Tennis Court
-  Park
-  Boat Launch
-  Park
-  Golf Course
-  Publicly-owned Land
-  SMA Rivers & Streams
-  SMA Lakes
-  Highways
-  Railroads
-  Parcels
-  SMA Jurisdiction
-  City
-  UGA



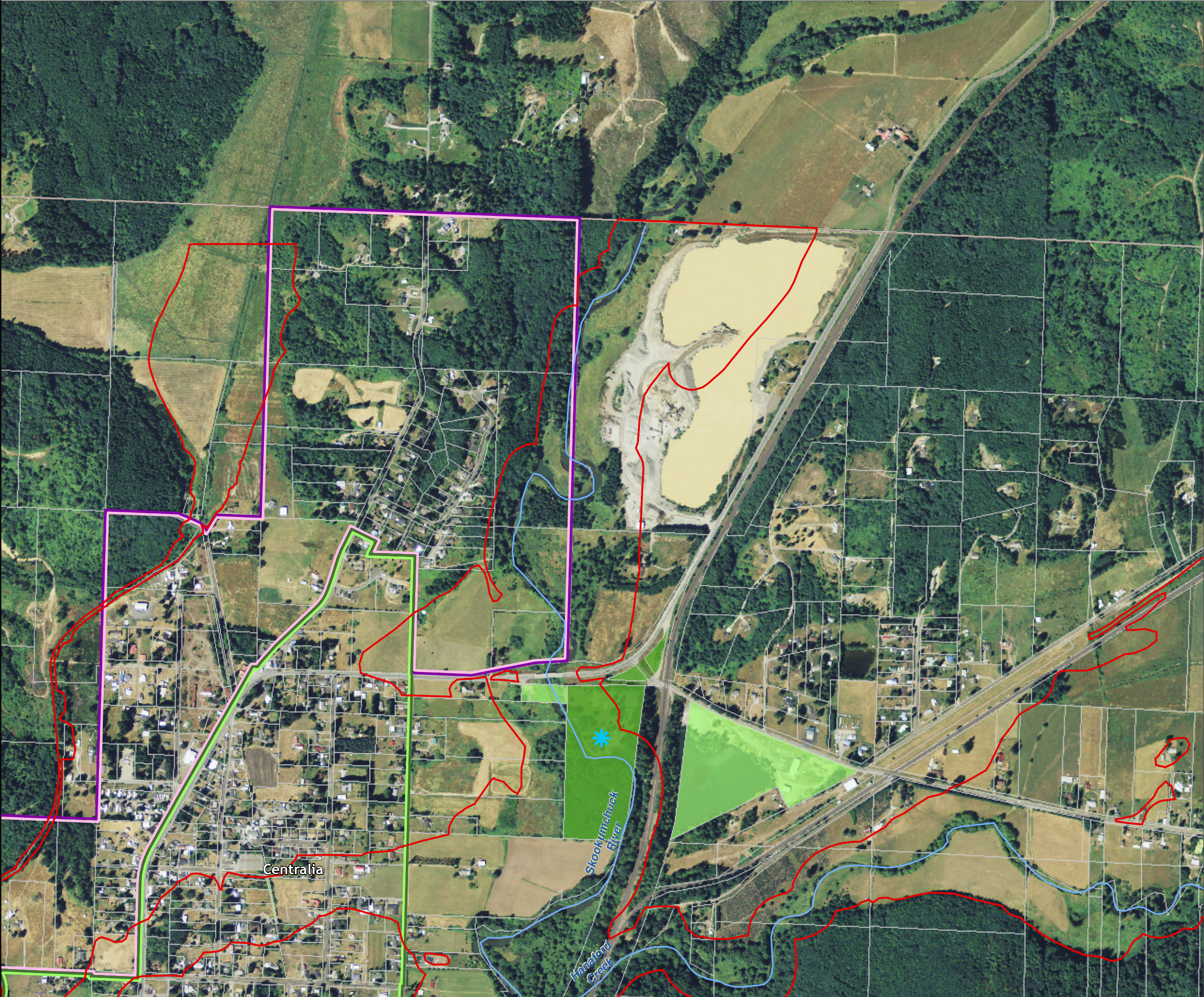
Data: Lewis County, USFWS NWI, FEMA, WA DNR, WSDOT, NRCS NAIP

Shoreline jurisdiction boundaries depicted on this map are approximate. They have not been formally delineated or surveyed and are intended for planning purposes only. Additional site-specific evaluation may be needed to confirm/verify information shown on this map.

Lewis County Coalition



City of Morton City of Winlock





Lewis County, Washington  
Shoreline Master Program

Map 22B - Public Access  
Figure: Centralia 4

Date: 6/3/2014

Public Access, Parks, and Other Public Lands

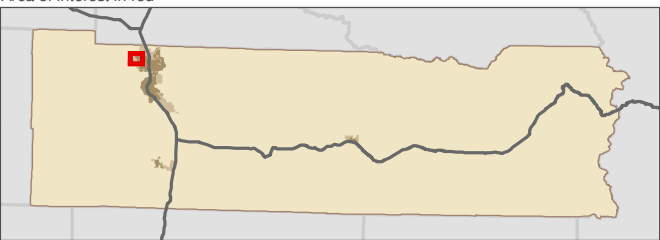
-  SW WA Fairgrounds
-  Tennis Court
-  Park
-  Boat Launch
-  Park
-  Golf Course
-  Publicly-owned Land
-  SMA Rivers & Streams
-  SMA Lakes
-  Highways
-  Railroads
-  Parcels
-  SMA Jurisdiction
-  City
-  UGA

0 300 600  
Feet

1:9,600



Area of interest in red



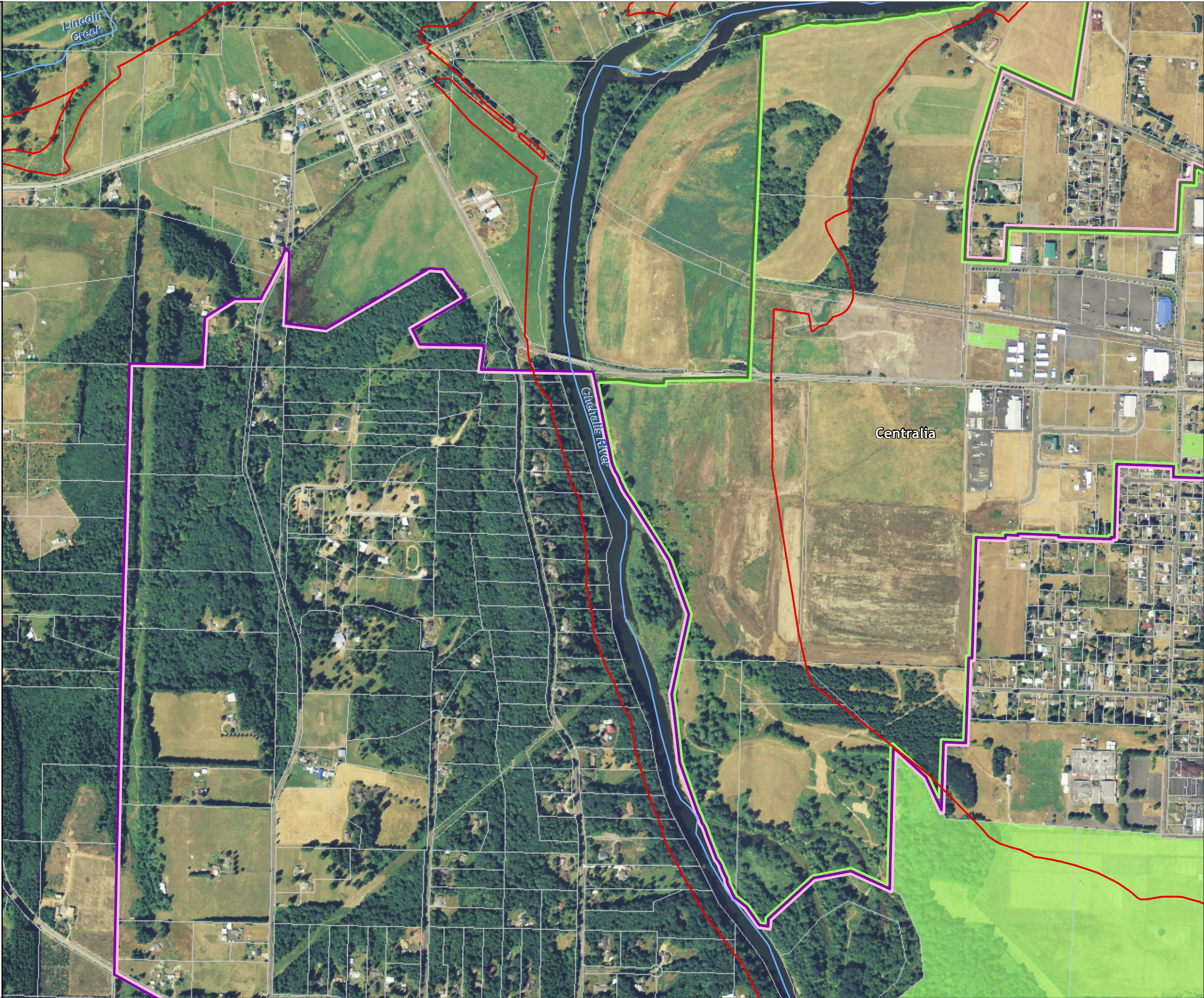
Data: Lewis County, USFWS NWI, FEMA,  
WA DNR, WSDOT, NRCS NAIP

Shoreline jurisdiction boundaries depicted on this map are approximate. They have not been formally delineated or surveyed and are intended for planning purposes only. Additional site-specific evaluation may be needed to confirm/verify information shown on this map.

Lewis County Coalition



City of Morton City of Winlock





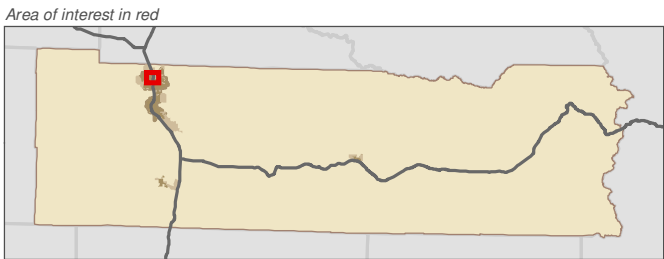
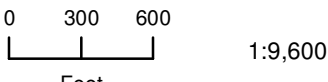
Lewis County, Washington  
Shoreline Master Program

Map 22B - Public Access  
Figure: Centralia 5

Date: 6/3/2014

Public Access, Parks, and Other Public Lands

-  SW WA Fairgrounds
-  Tennis Court
-  Park
-  Boat Launch
-  Park
-  Golf Course
-  Publicly-owned Land
-  SMA Rivers & Streams
-  SMA Lakes
-  Highways
-  Railroads
-  Parcels
-  SMA Jurisdiction
-  City
-  UGA



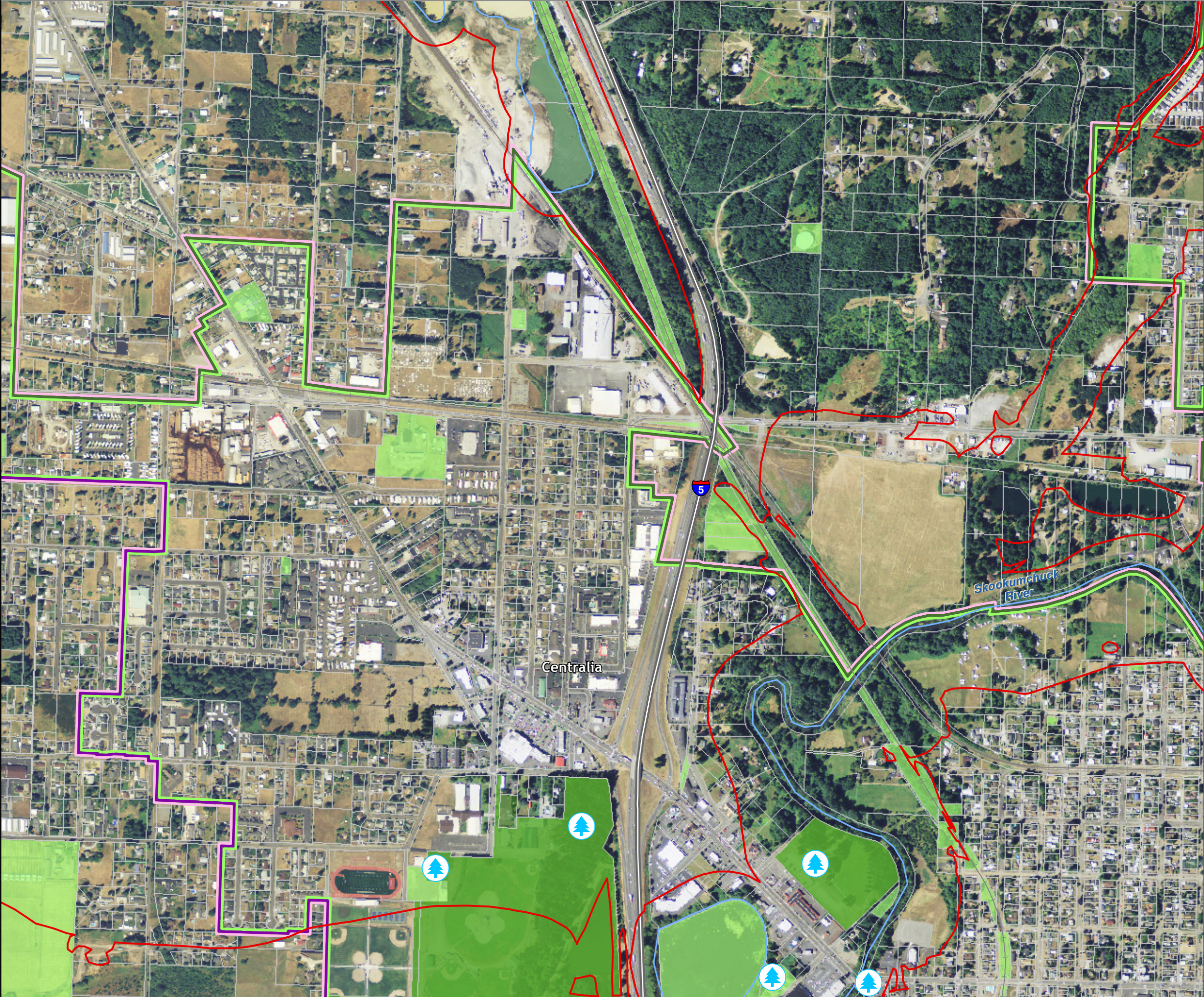
Data: Lewis County, USFWS NWI, FEMA, WA DNR, WSDOT, NRCS NAIP

Shoreline jurisdiction boundaries depicted on this map are approximate. They have not been formally delineated or surveyed and are intended for planning purposes only. Additional site-specific evaluation may be needed to confirm/verify information shown on this map.

Lewis County Coalition



City of Morton City of Winlock





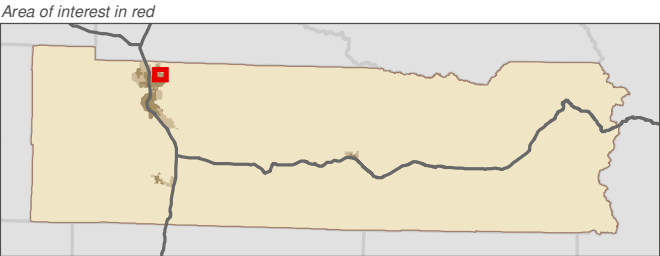
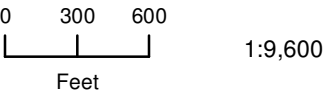
Lewis County, Washington  
Shoreline Master Program

Map 22B - Public Access  
Figure: Centralia 6

Date: 6/3/2014

Public Access, Parks, and Other Public Lands

-  SW WA Fairgrounds
-  Tennis Court
-  Park
-  Boat Launch
-  Park
-  Golf Course
-  Publicly-owned Land
-  SMA Rivers & Streams
-  SMA Lakes
-  Highways
-  Railroads
-  Parcels
-  SMA Jurisdiction
-  City
-  UGA



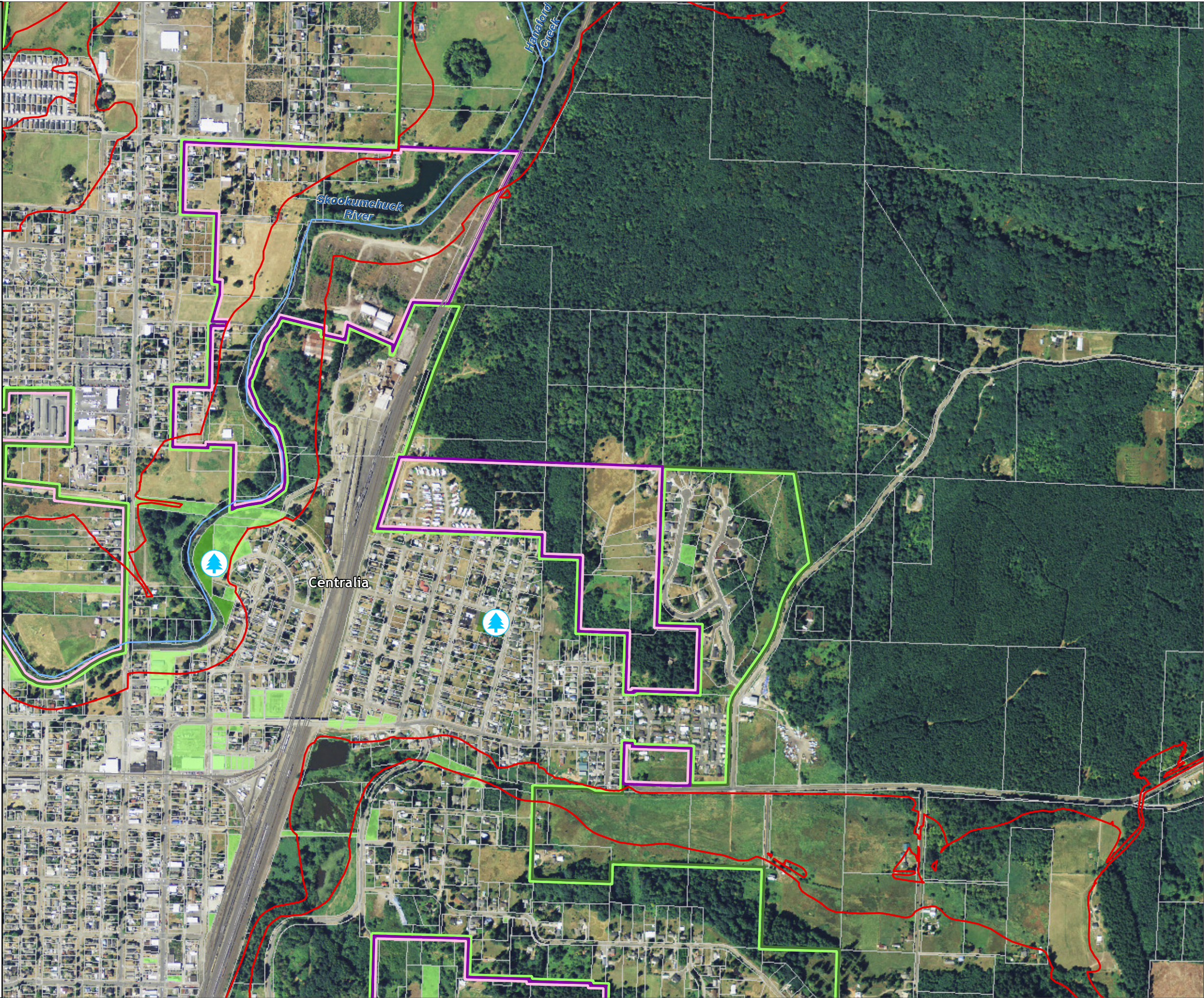
Data: Lewis County, USFWS NWI, FEMA,  
WA DNR, WSDOT, NRCS NAIP

Shoreline jurisdiction boundaries depicted on this map are approximate. They have not been formally delineated or surveyed and are intended for planning purposes only. Additional site-specific evaluation may be needed to confirm/verify information shown on this map.

Lewis County Coalition



City of Morton City of Winlock





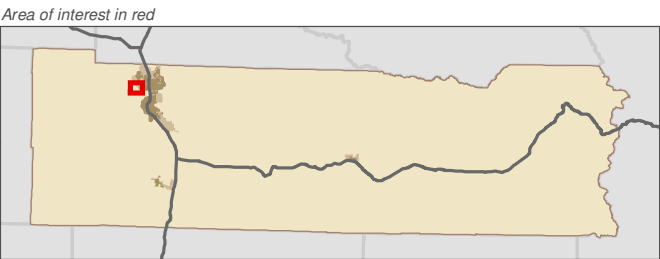
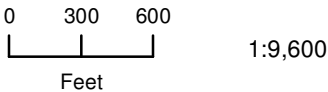
Lewis County, Washington  
Shoreline Master Program

Map 22B - Public Access  
Figure: Centralia 7

Date: 6/3/2014

Public Access, Parks, and Other Public Lands

-  SW WA Fairgrounds
-  Tennis Court
-  Park
-  Boat Launch
-  Park
-  Golf Course
-  Publicly-owned Land
-  SMA Rivers & Streams
-  SMA Lakes
-  Highways
-  Railroads
-  Parcels
-  SMA Jurisdiction
-  City
-  UGA



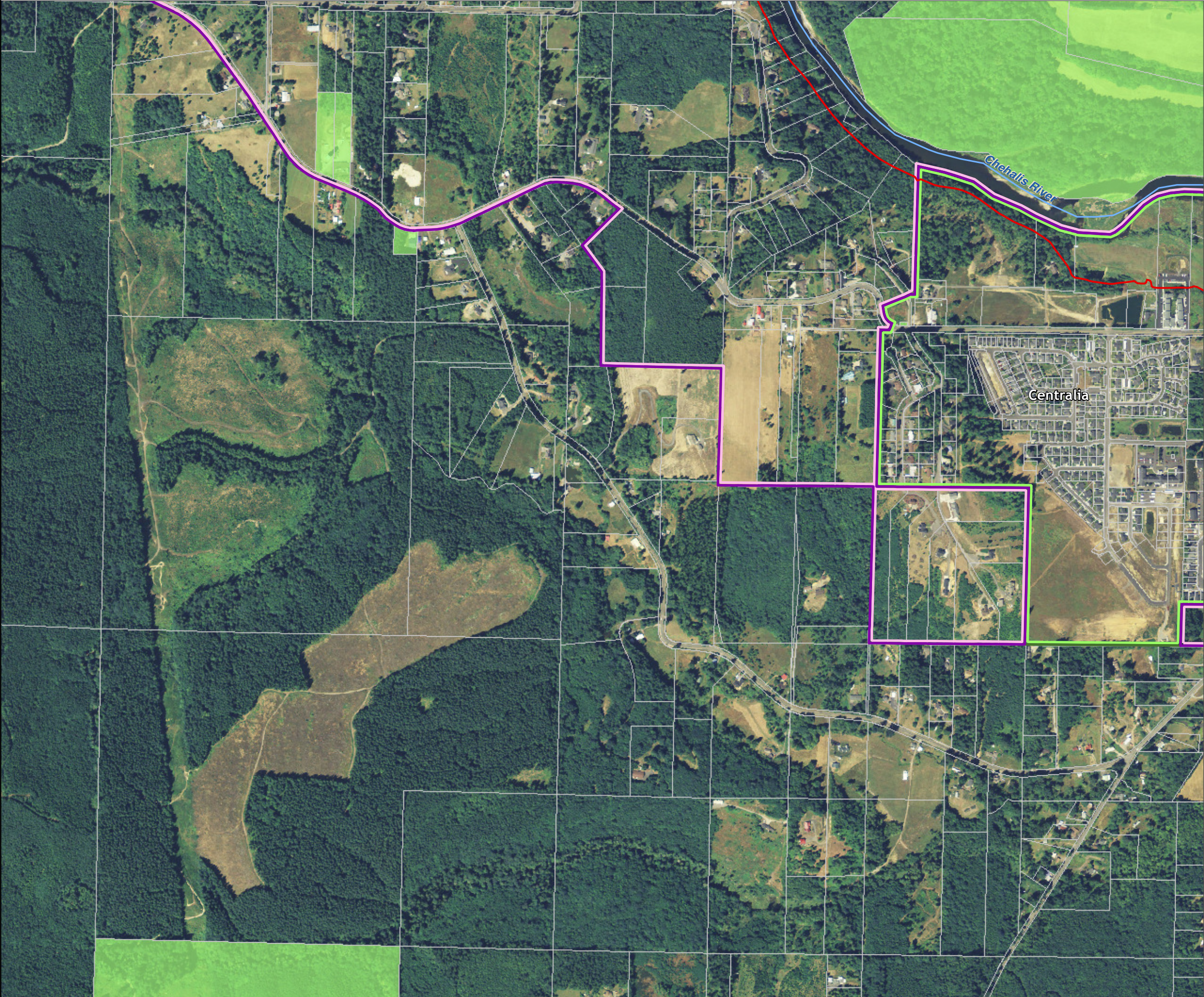
Data: Lewis County, USFWS NWI, FEMA,  
WA DNR, WSDOT, NRCS NAIP

Shoreline jurisdiction boundaries depicted on this map are approximate. They have not been formally delineated or surveyed and are intended for planning purposes only. Additional site-specific evaluation may be needed to confirm/verify information shown on this map.

Lewis County Coalition



City of Morton City of Winlock





Lewis County, Washington  
Shoreline Master Program

Map 22B - Public Access  
Figure: Centralia 8

Date: 6/3/2014

Public Access, Parks, and Other Public Lands

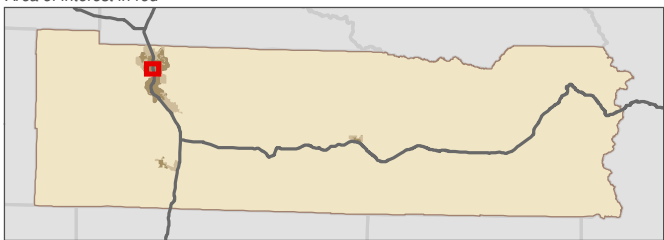
-  SW WA Fairgrounds
-  Tennis Court
-  Park
-  Boat Launch
-  Park
-  Golf Course
-  Publicly-owned Land
-  SMA Rivers & Streams
-  SMA Lakes
-  Highways
-  Railroads
-  Parcels
-  SMA Jurisdiction
-  City
-  UGA

0 300 600  
Feet

1:9,600



Area of interest in red



Data: Lewis County, USFWS NWI, FEMA,  
WA DNR, WSDOT, NRCS NAIP

Shoreline jurisdiction boundaries depicted on this map are approximate. They have not been formally delineated or surveyed and are intended for planning purposes only. Additional site-specific evaluation may be needed to confirm/verify information shown on this map.

Lewis County Coalition



City of Morton City of Winlock





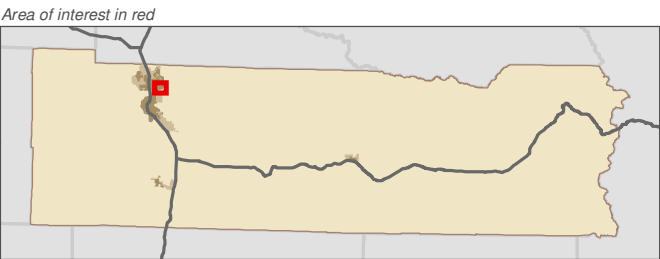
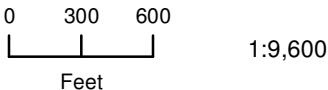
Lewis County, Washington  
Shoreline Master Program

Map 22B - Public Access  
Figure: Centralia 9

Date: 6/3/2014

Public Access, Parks, and Other Public Lands

-  SW WA Fairgrounds
-  Tennis Court
-  Park
-  Boat Launch
-  Park
-  Golf Course
-  Publicly-owned Land
-  SMA Rivers & Streams
-  SMA Lakes
-  Highways
-  Railroads
-  Parcels
-  SMA Jurisdiction
-  City
-  UGA



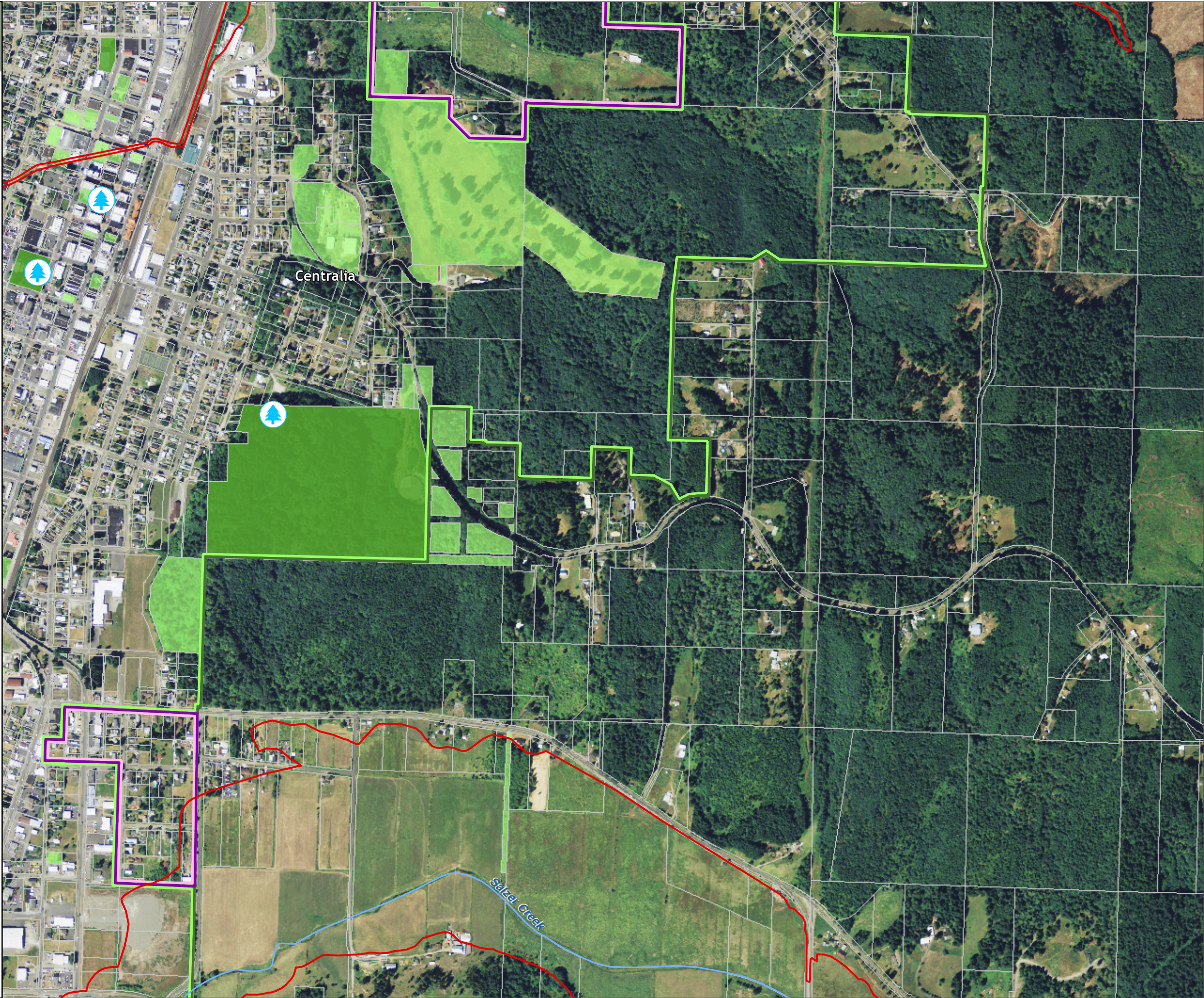
Data: Lewis County, USFWS NWI, FEMA,  
WA DNR, WSDOT, NRCS NAIP

Shoreline jurisdiction boundaries depicted on this map are approximate. They have not been formally delineated or surveyed and are intended for planning purposes only. Additional site-specific evaluation may be needed to confirm/verify information shown on this map.

Lewis County Coalition



City of Morton City of Winlock





Lewis County, Washington  
Shoreline Master Program

Map 22B - Public Access  
Figure: Chehalis 1

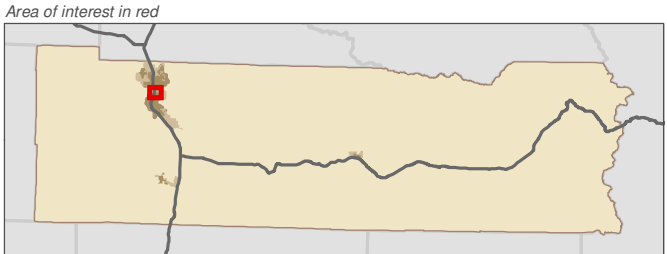
Date: 6/3/2014

Public Access, Parks, and Other Public Lands

-  SW WA Fairgrounds
-  Tennis Court
-  Park
-  Boat Launch
-  Park
-  Golf Course
-  Publicly-owned Land
-  SMA Rivers & Streams
-  SMA Lakes
-  Highways
-  Railroads
-  Parcels
-  SMA Jurisdiction
-  City
-  UGA

0 300 600  
Feet

1:9,600



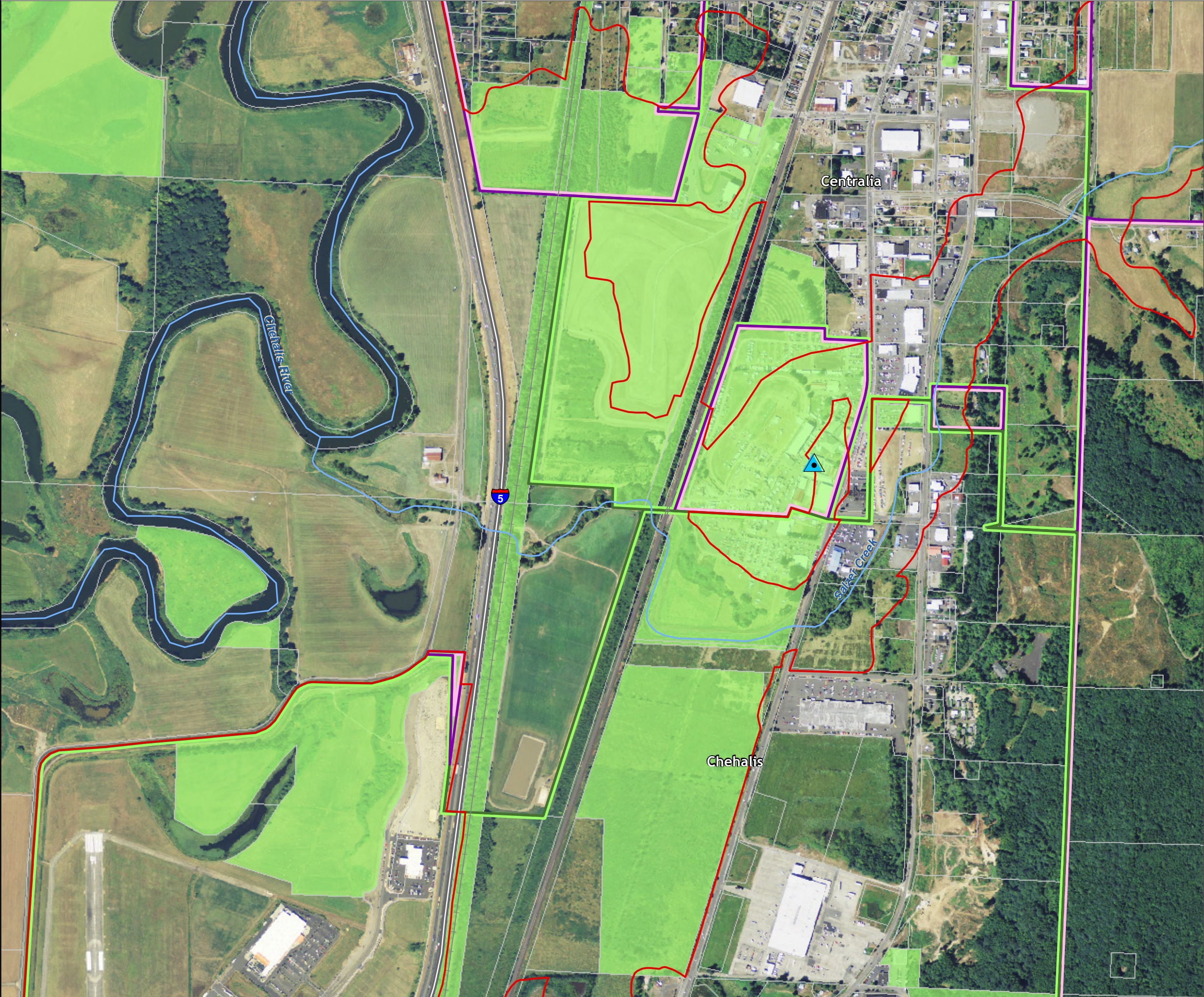
Data: Lewis County, USFWS NWI, FEMA, WA DNR, WSDOT, NRCS NAIP

Shoreline jurisdiction boundaries depicted on this map are approximate. They have not been formally delineated or surveyed and are intended for planning purposes only. Additional site-specific evaluation may be needed to confirm/verify information shown on this map.

Lewis County Coalition



City of Morton City of Winlock





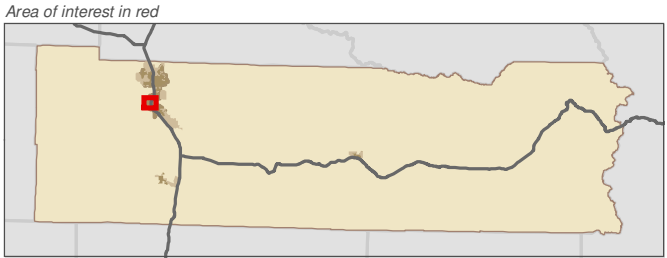
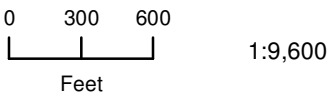
Lewis County, Washington  
Shoreline Master Program

Map 22B - Public Access  
Figure: Chehalis 2

Date: 6/3/2014

Public Access, Parks, and Other Public Lands

-  SW WA Fairgrounds
-  Tennis Court
-  Park
-  Boat Launch
-  Park
-  Golf Course
-  Publicly-owned Land
-  SMA Rivers & Streams
-  SMA Lakes
-  Highways
-  Railroads
-  Parcels
-  SMA Jurisdiction
-  City
-  UGA



Data: Lewis County, USFWS NWI, FEMA, WA DNR, WSDOT, NRCS NAIP

Shoreline jurisdiction boundaries depicted on this map are approximate. They have not been formally delineated or surveyed and are intended for planning purposes only. Additional site-specific evaluation may be needed to confirm/verify information shown on this map.

Lewis County Coalition



City of Morton City of Winlock





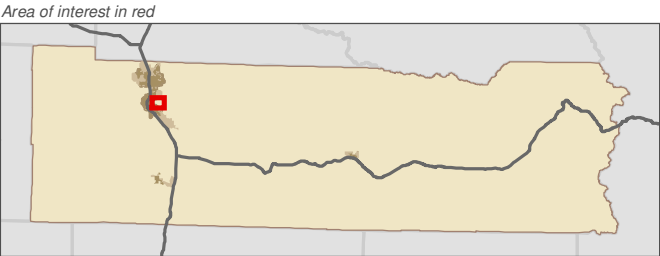
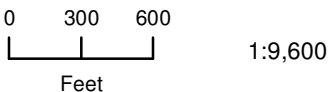
Lewis County, Washington  
Shoreline Master Program

Map 22B - Public Access  
Figure: Chehalis 3

Date: 6/3/2014

Public Access, Parks, and Other Public Lands

-  SW WA Fairgrounds
-  Tennis Court
-  Park
-  Boat Launch
-  Park
-  Golf Course
-  Publicly-owned Land
-  SMA Rivers & Streams
-  SMA Lakes
-  Highways
-  Railroads
-  Parcels
-  SMA Jurisdiction
-  City
-  UGA



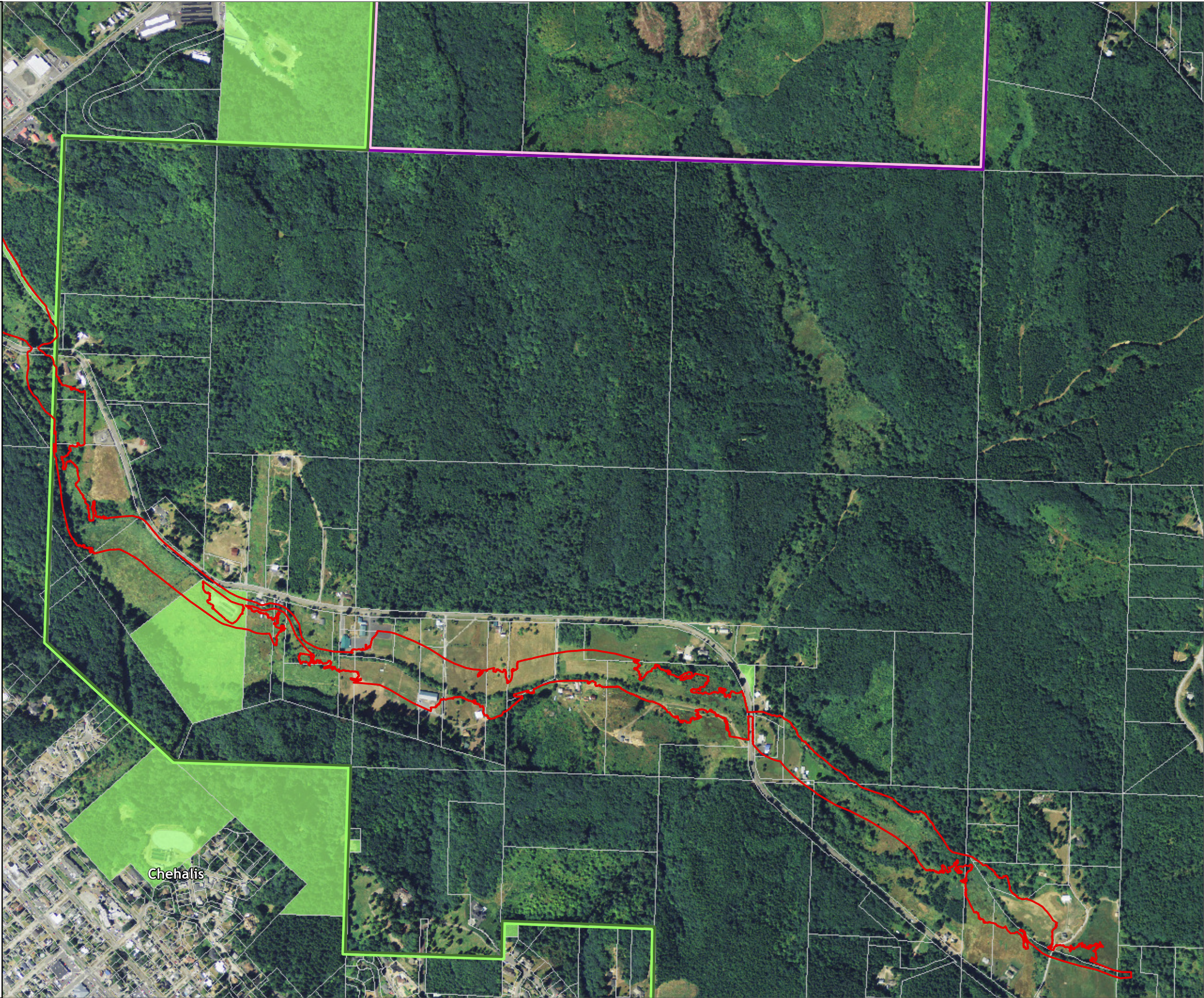
Data: Lewis County, USFWS NWI, FEMA,  
WA DNR, WSDOT, NRCS NAIP

Shoreline jurisdiction boundaries depicted on this map are approximate. They have not been formally delineated or surveyed and are intended for planning purposes only. Additional site-specific evaluation may be needed to confirm/verify information shown on this map.

Lewis County Coalition



City of Morton City of Winlock





Lewis County, Washington  
Shoreline Master Program

Map 22B - Public Access  
Figure: Chehalis 4

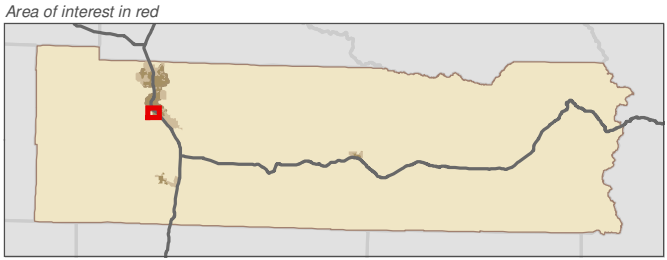
Date: 6/3/2014

Public Access, Parks, and Other Public Lands

-  SW WA Fairgrounds
-  Tennis Court
-  Park
-  Boat Launch
-  Park
-  Golf Course
-  Publicly-owned Land
-  SMA Rivers & Streams
-  SMA Lakes
-  Highways
-  Railroads
-  Parcels
-  SMA Jurisdiction
-  City
-  UGA

0 300 600  
Feet

1:9,600



Data: Lewis County, USFWS NWI, FEMA, WA DNR, WSDOT, NRCS NAIP

Shoreline jurisdiction boundaries depicted on this map are approximate. They have not been formally delineated or surveyed and are intended for planning purposes only. Additional site-specific evaluation may be needed to confirm/verify information shown on this map.

Lewis County Coalition



City of Morton City of Winlock





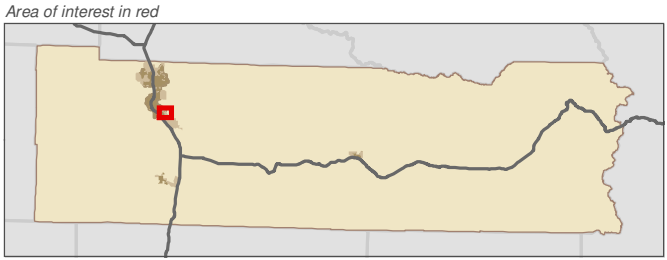
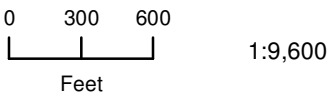
Lewis County, Washington  
Shoreline Master Program

Map 22B - Public Access  
Figure: Chehalis 5

Date: 6/3/2014

Public Access, Parks, and Other Public Lands

-  SW WA Fairgrounds
-  Tennis Court
-  Park
-  Boat Launch
-  Park
-  Golf Course
-  Publicly-owned Land
-  SMA Rivers & Streams
-  SMA Lakes
-  Highways
-  Railroads
-  Parcels
-  SMA Jurisdiction
-  City
-  UGA



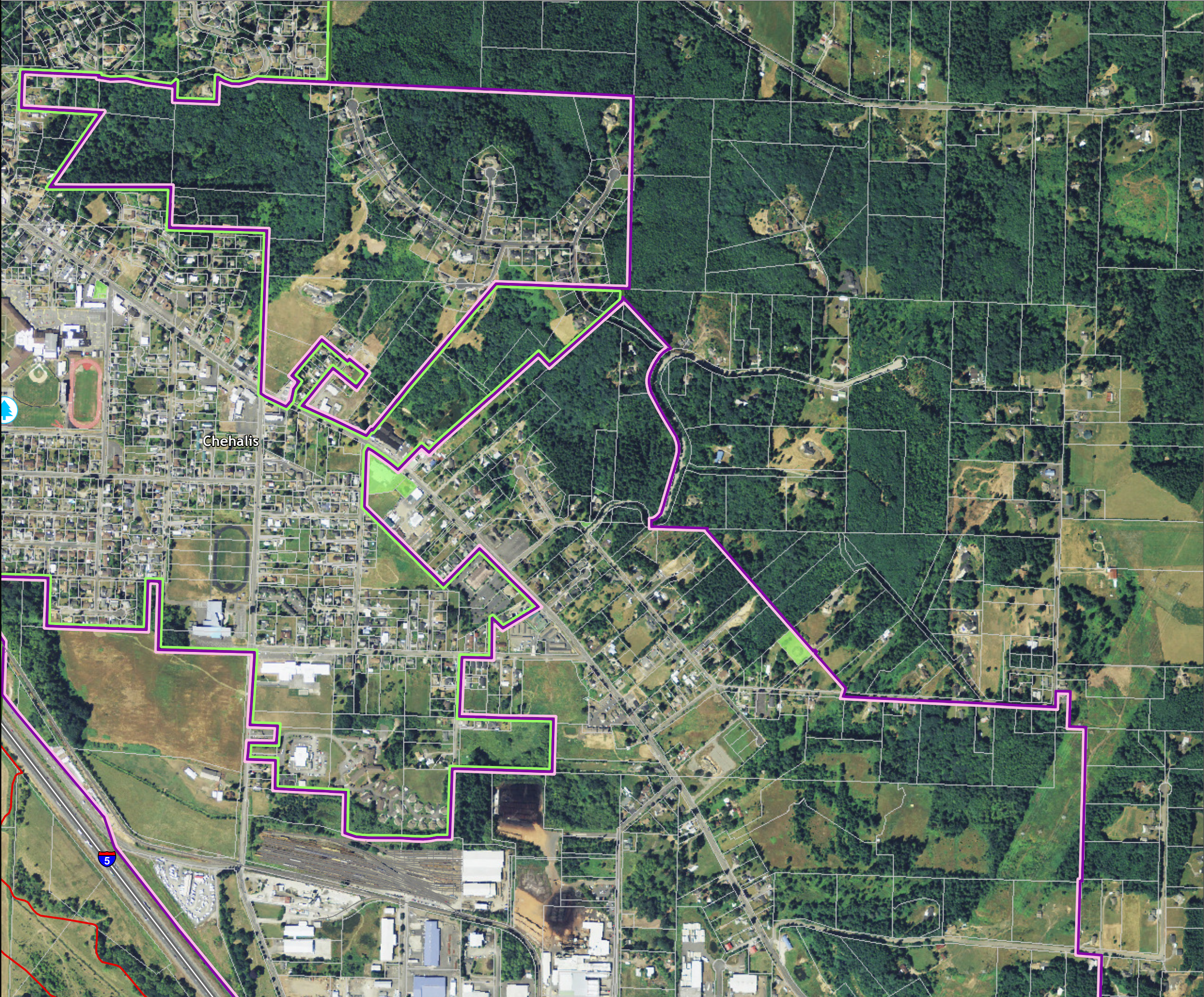
Data: Lewis County, USFWS NWI, FEMA, WA DNR, WSDOT, NRCS NAIP

Shoreline jurisdiction boundaries depicted on this map are approximate. They have not been formally delineated or surveyed and are intended for planning purposes only. Additional site-specific evaluation may be needed to confirm/verify information shown on this map.

Lewis County Coalition



City of Morton City of Winlock





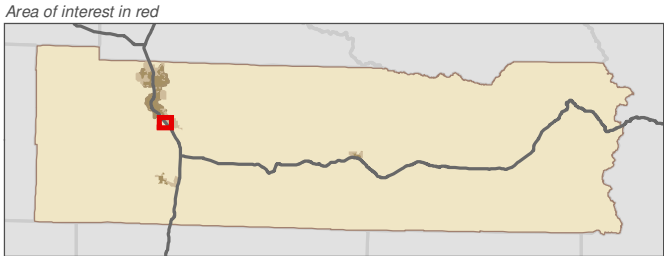
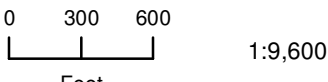
Lewis County, Washington  
Shoreline Master Program

Map 22B - Public Access  
Figure: Chehalis 6

Date: 6/3/2014

Public Access, Parks, and Other Public Lands

-  SW WA Fairgrounds
-  Tennis Court
-  Park
-  Boat Launch
-  Park
-  Golf Course
-  Publicly-owned Land
-  SMA Rivers & Streams
-  SMA Lakes
-  Highways
-  Railroads
-  Parcels
-  SMA Jurisdiction
-  City
-  UGA



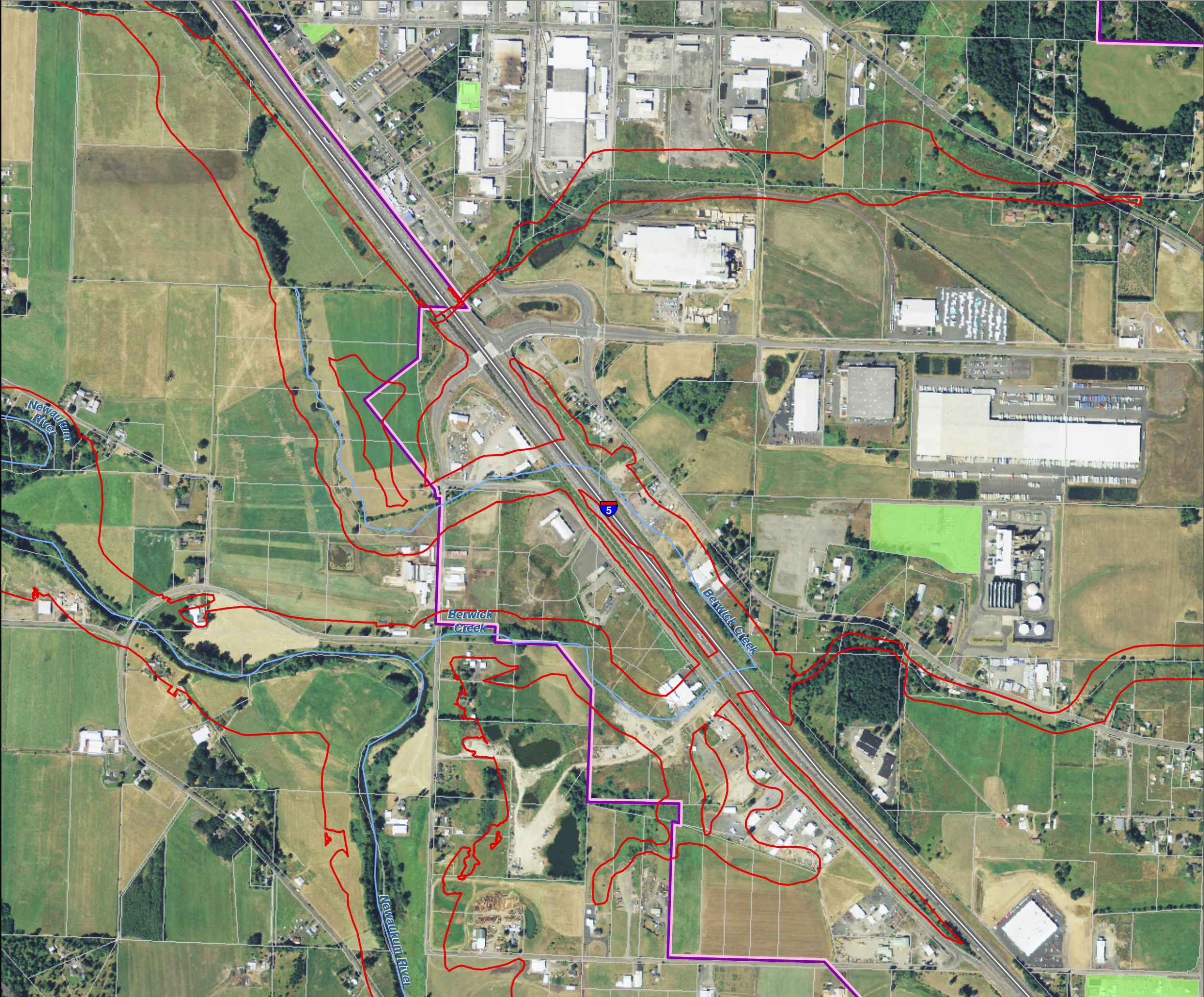
Data: Lewis County, USFWS NWI, FEMA, WA DNR, WSDOT, NRCS NAIP

Shoreline jurisdiction boundaries depicted on this map are approximate. They have not been formally delineated or surveyed and are intended for planning purposes only. Additional site-specific evaluation may be needed to confirm/verify information shown on this map.

Lewis County Coalition



City of Morton City of Winlock





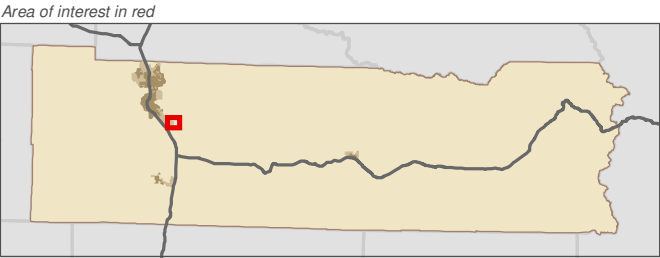
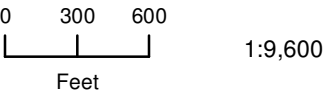
Lewis County, Washington  
Shoreline Master Program

Map 22B - Public Access  
Figure: Chehalis 7

Date: 6/3/2014

Public Access, Parks, and Other Public Lands

-  SW WA Fairgrounds
-  Tennis Court
-  Park
-  Boat Launch
-  Park
-  Golf Course
-  Publicly-owned Land
-  SMA Rivers & Streams
-  SMA Lakes
-  Highways
-  Railroads
-  Parcels
-  SMA Jurisdiction
-  City
-  UGA



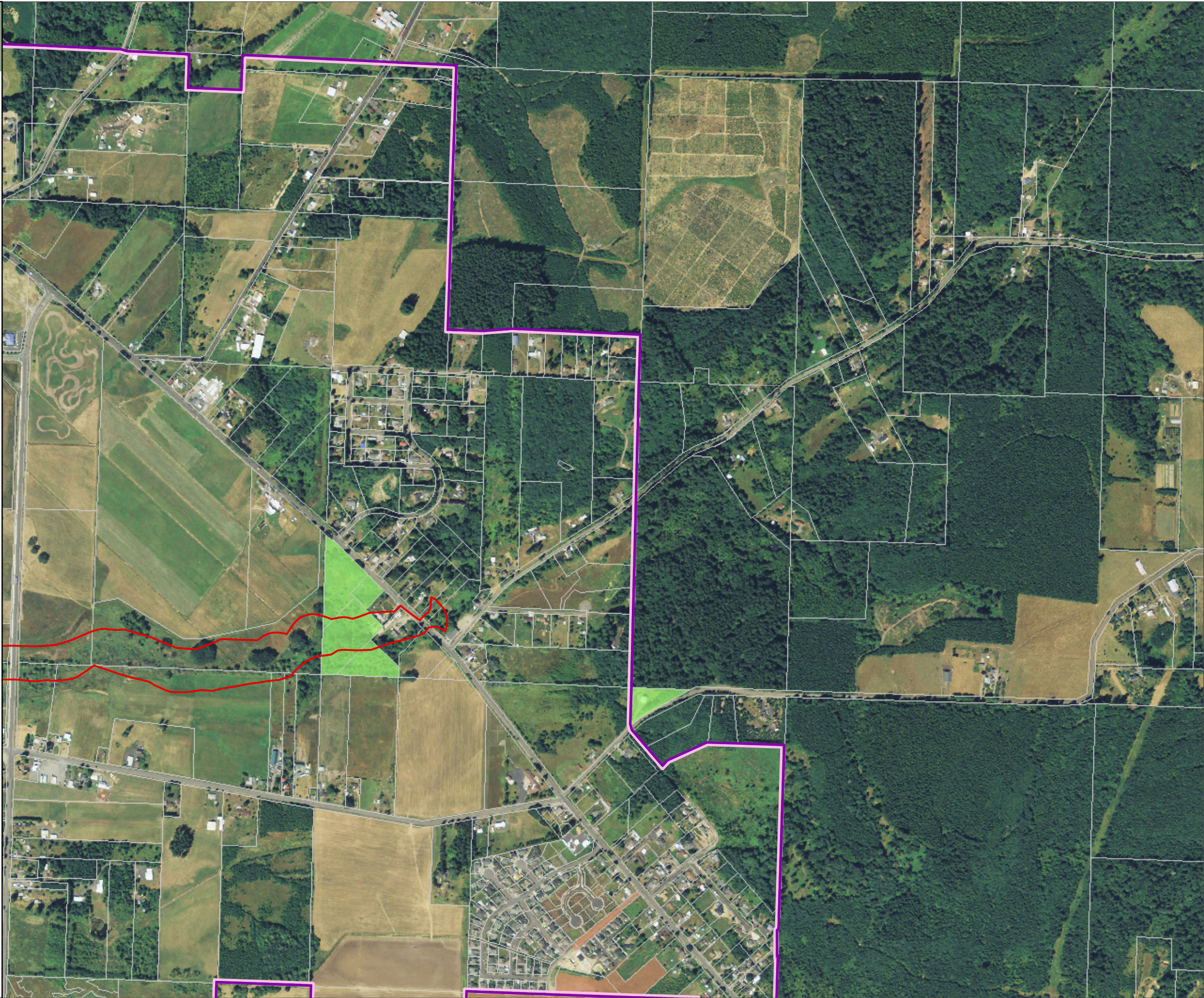
Data: Lewis County, USFWS NWI, FEMA,  
WA DNR, WSDOT, NRCS NAIP

Shoreline jurisdiction boundaries depicted on this map are approximate. They have not been formally delineated or surveyed and are intended for planning purposes only. Additional site-specific evaluation may be needed to confirm/verify information shown on this map.

Lewis County Coalition



City of Morton City of Winlock





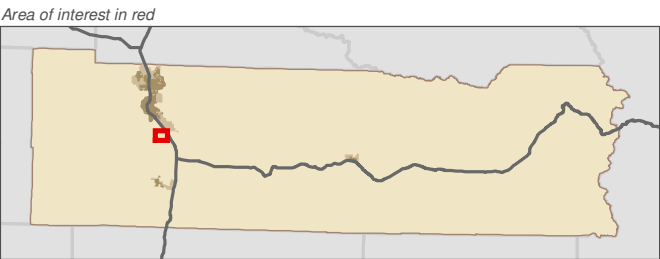
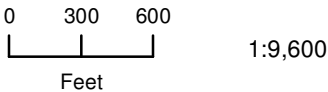
Lewis County, Washington  
Shoreline Master Program

Map 22B - Public Access  
Figure: Chehalis 8

Date: 6/3/2014

Public Access, Parks, and Other Public Lands

-  SW WA Fairgrounds
-  Tennis Court
-  Park
-  Boat Launch
-  Park
-  Golf Course
-  Publicly-owned Land
-  SMA Rivers & Streams
-  SMA Lakes
-  Highways
-  Railroads
-  Parcels
-  SMA Jurisdiction
-  City
-  UGA



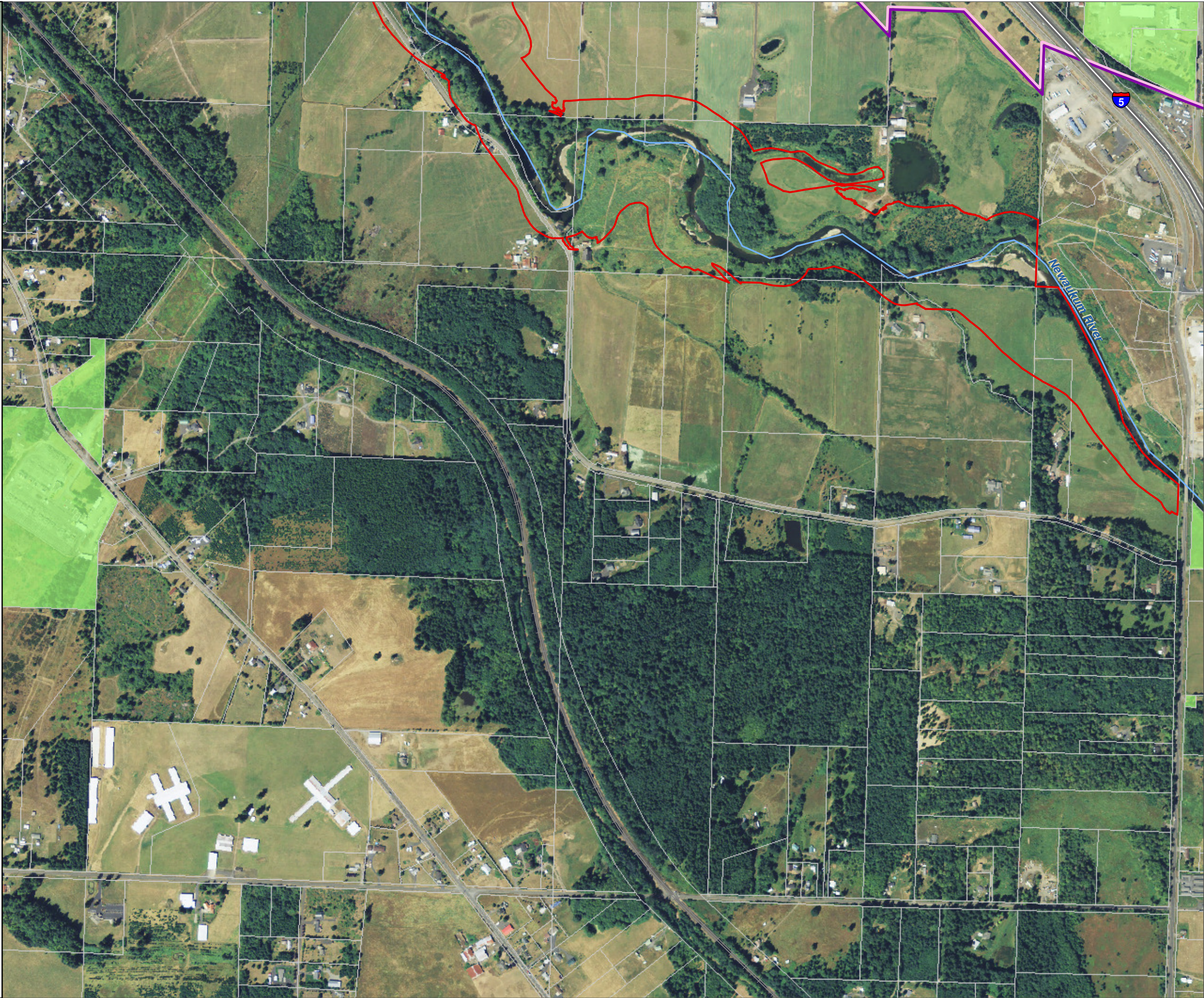
Data: Lewis County, USFWS NWI, FEMA, WA DNR, WSDOT, NRCS NAIP

Shoreline jurisdiction boundaries depicted on this map are approximate. They have not been formally delineated or surveyed and are intended for planning purposes only. Additional site-specific evaluation may be needed to confirm/verify information shown on this map.

Lewis County Coalition



City of Morton City of Winlock





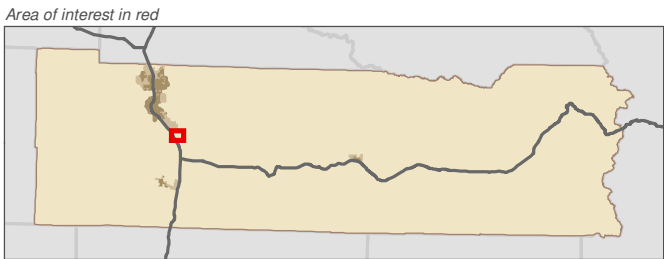
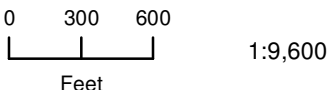
Lewis County, Washington  
Shoreline Master Program

Map 22B - Public Access  
Figure: Chehalis 9

Date: 6/3/2014

Public Access, Parks, and Other Public Lands

-  SW WA Fairgrounds
-  Tennis Court
-  Park
-  Boat Launch
-  Park
-  Golf Course
-  Publicly-owned Land
-  SMA Rivers & Streams
-  SMA Lakes
-  Highways
-  Railroads
-  Parcels
-  SMA Jurisdiction
-  City
-  UGA



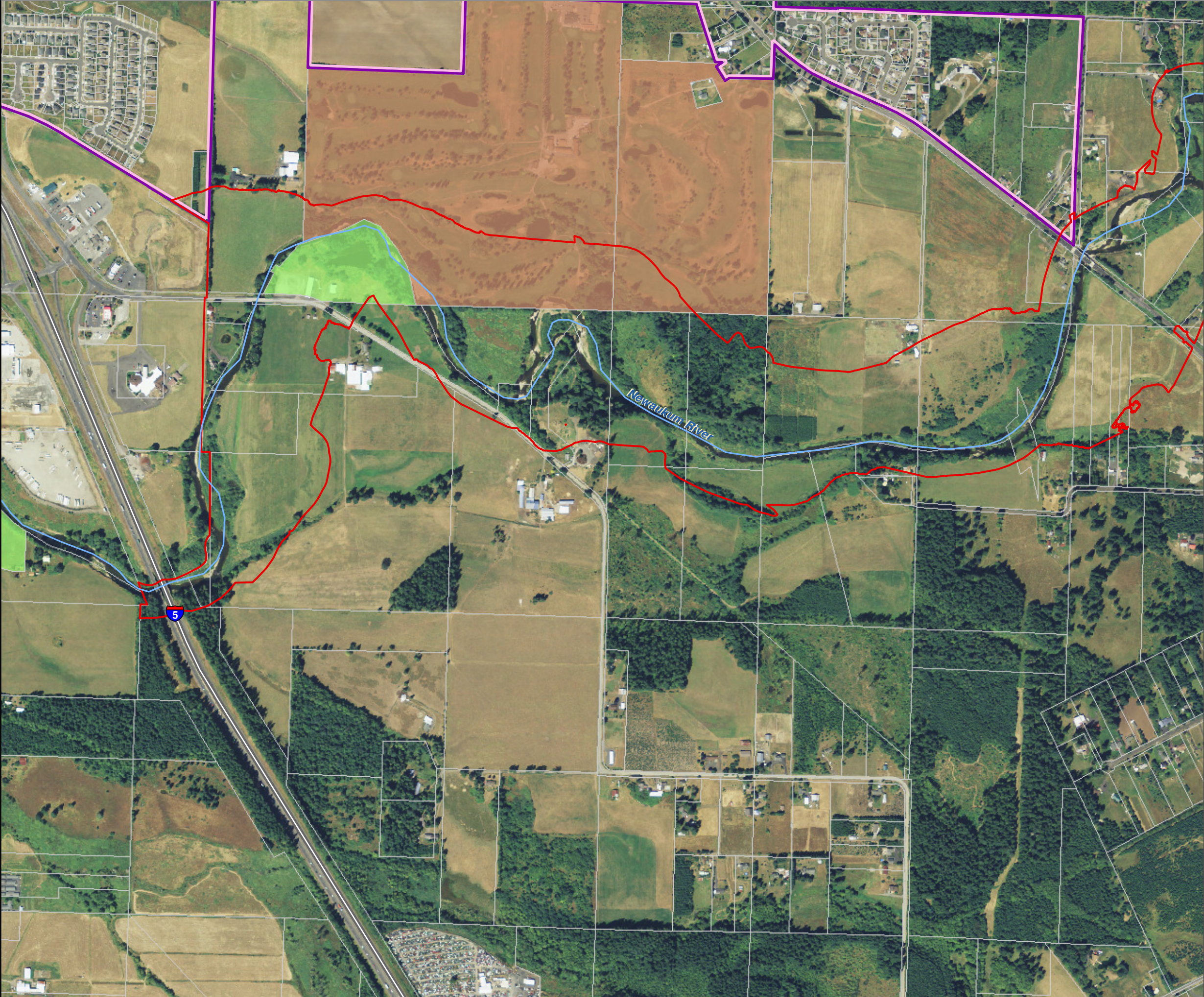
Data: Lewis County, USFWS NWI, FEMA, WA DNR, WSDOT, NRCS NAIP

Shoreline jurisdiction boundaries depicted on this map are approximate. They have not been formally delineated or surveyed and are intended for planning purposes only. Additional site-specific evaluation may be needed to confirm/verify information shown on this map.

Lewis County Coalition



City of Morton City of Winlock




















Lewis County, Washington  
Shoreline Master Program

Map 22B - Public Access

Figure: Morton 1

Date: 6/3/2014

Public Access, Parks, and Other Public Lands

-  SW WA Fairgrounds
-  Tennis Court
-  Park
-  Boat Launch
-  Park
-  Golf Course
-  Publicly-owned Land
-  SMA Rivers & Streams
-  SMA Lakes
-  Highways
-  Railroads
-  Parcels
-  SMA Jurisdiction
-  City
-  UGA

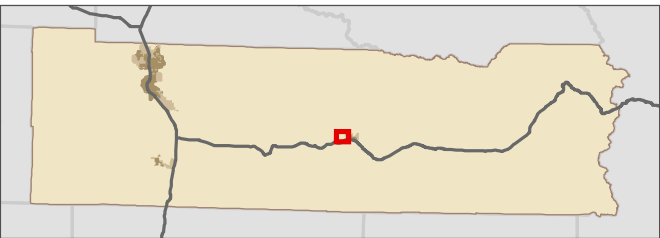
0 300 600

Feet

1:9,600



Area of interest in red



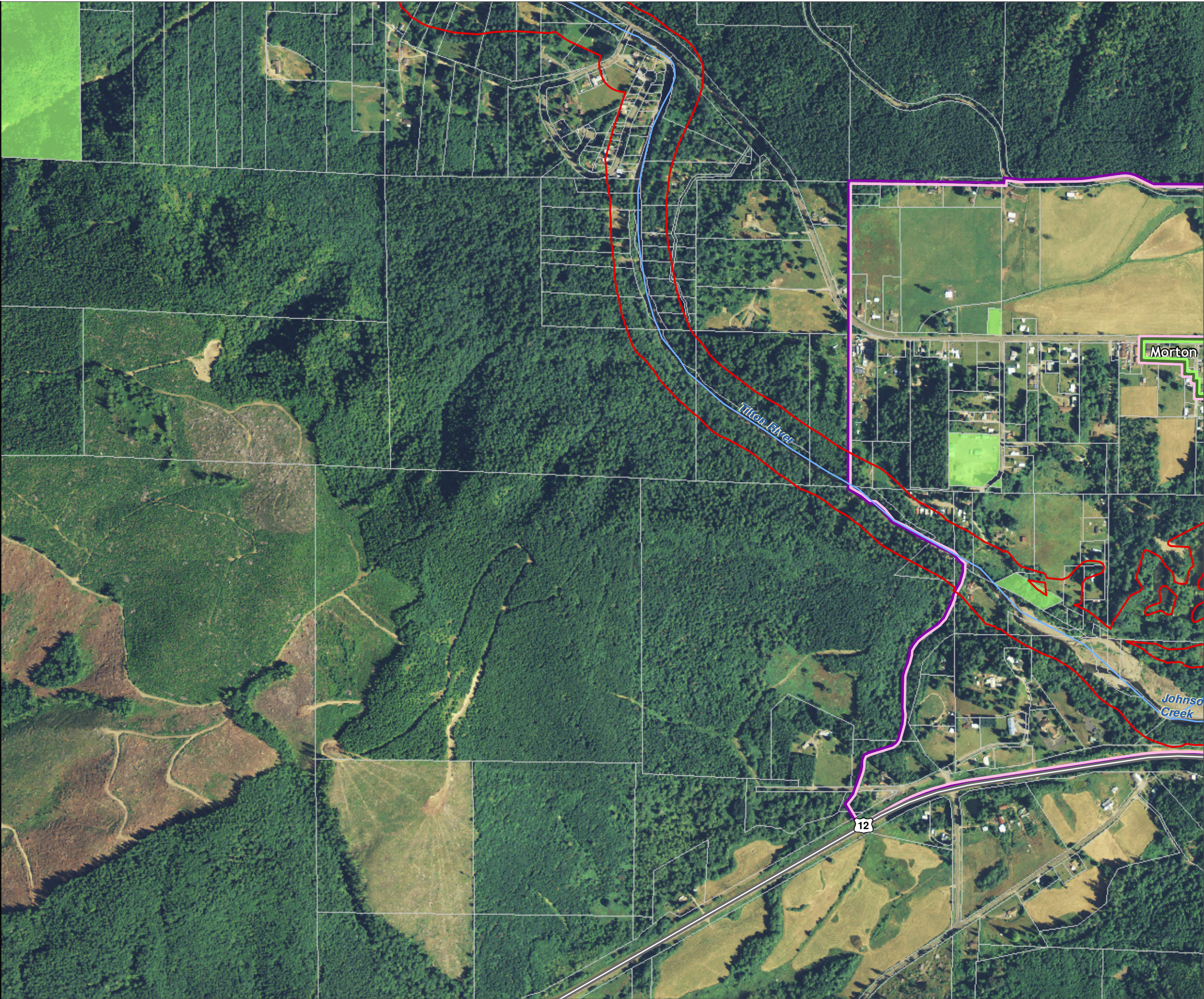
Data: Lewis County, USFWS NWI, FEMA, WA DNR, WSDOT, NRCS NAIP

Shoreline jurisdiction boundaries depicted on this map are approximate. They have not been formally delineated or surveyed and are intended for planning purposes only. Additional site-specific evaluation may be needed to confirm/verify information shown on this map.

Lewis County Coalition



City of Morton City of Winlock





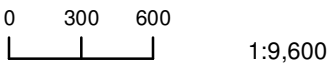
Lewis County, Washington  
Shoreline Master Program

Map 22B - Public Access  
Figure: Morton 2

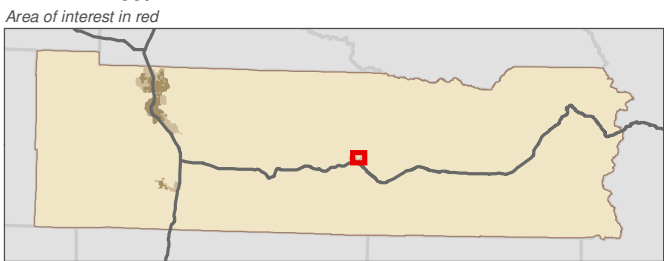
Date: 6/3/2014

Public Access, Parks, and Other Public Lands

-  SW WA Fairgrounds
-  Tennis Court
-  Park
-  Boat Launch
-  Park
-  Golf Course
-  Publicly-owned Land
-  SMA Rivers & Streams
-  SMA Lakes
-  Highways
-  Railroads
-  Parcels
-  SMA Jurisdiction
-  City
-  UGA



1:9,600



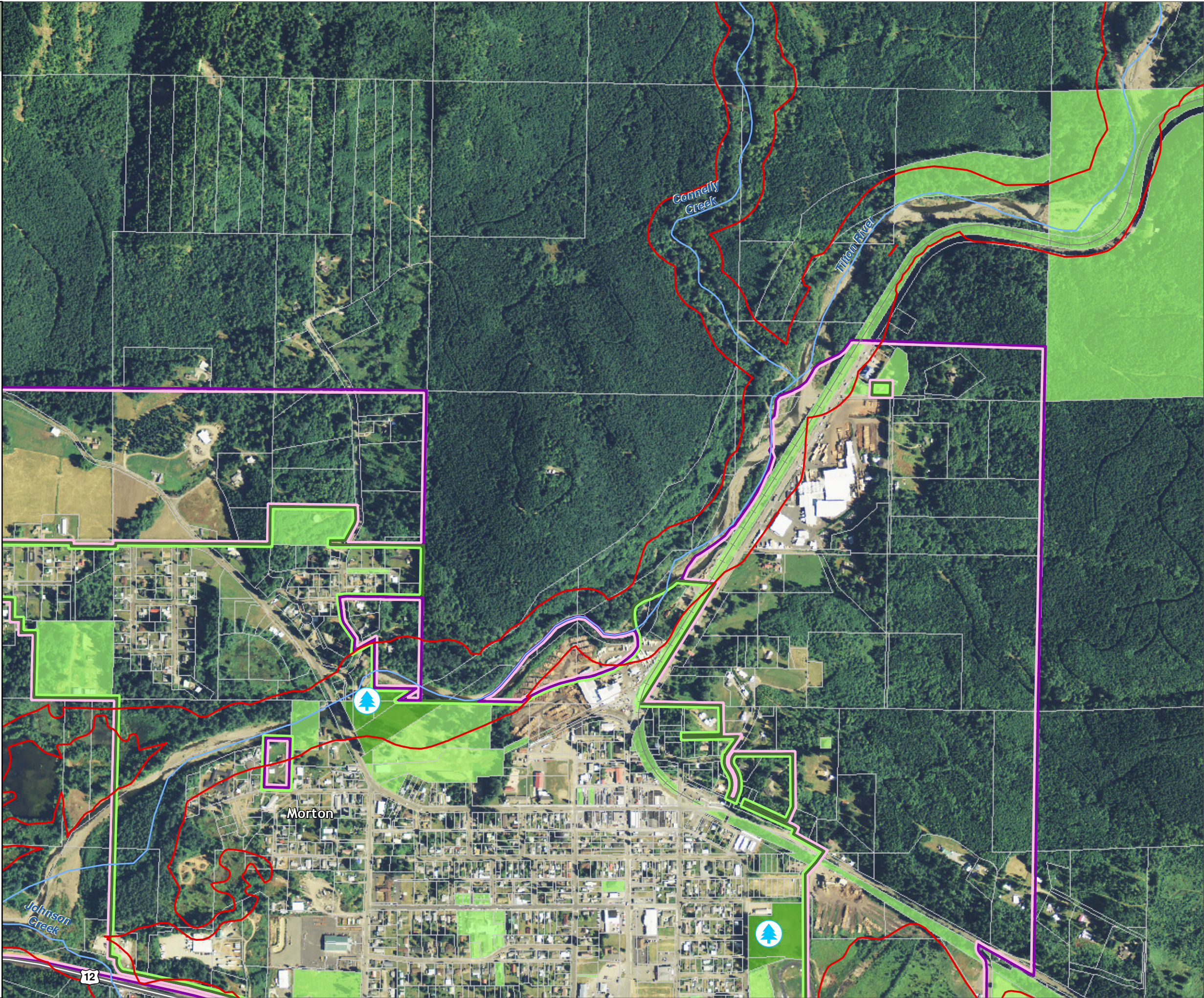
Data: Lewis County, USFWS NWI, FEMA,  
WA DNR, WSDOT, NRCS NAIP

Shoreline jurisdiction boundaries depicted on this map are approximate. They have not been formally delineated or surveyed and are intended for planning purposes only. Additional site-specific evaluation may be needed to confirm/verify information shown on this map.

Lewis County Coalition



City of Morton City of Winlock





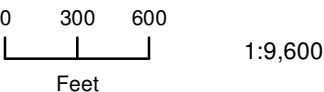
Lewis County, Washington  
Shoreline Master Program

Map 22B - Public Access  
Figure: Morton 3

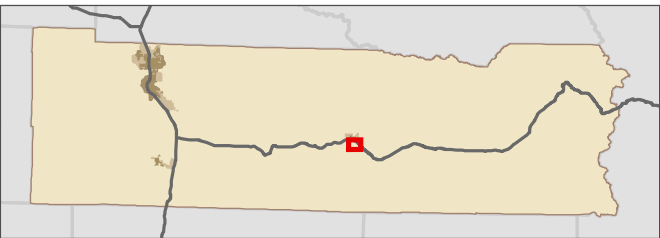
Date: 6/3/2014

Public Access, Parks, and Other Public Lands

-  SW WA Fairgrounds
-  Tennis Court
-  Park
-  Boat Launch
-  Park
-  Golf Course
-  Publicly-owned Land
-  SMA Rivers & Streams
-  SMA Lakes
-  Highways
-  Railroads
-  Parcels
-  SMA Jurisdiction
-  City
-  UGA



Area of interest in red



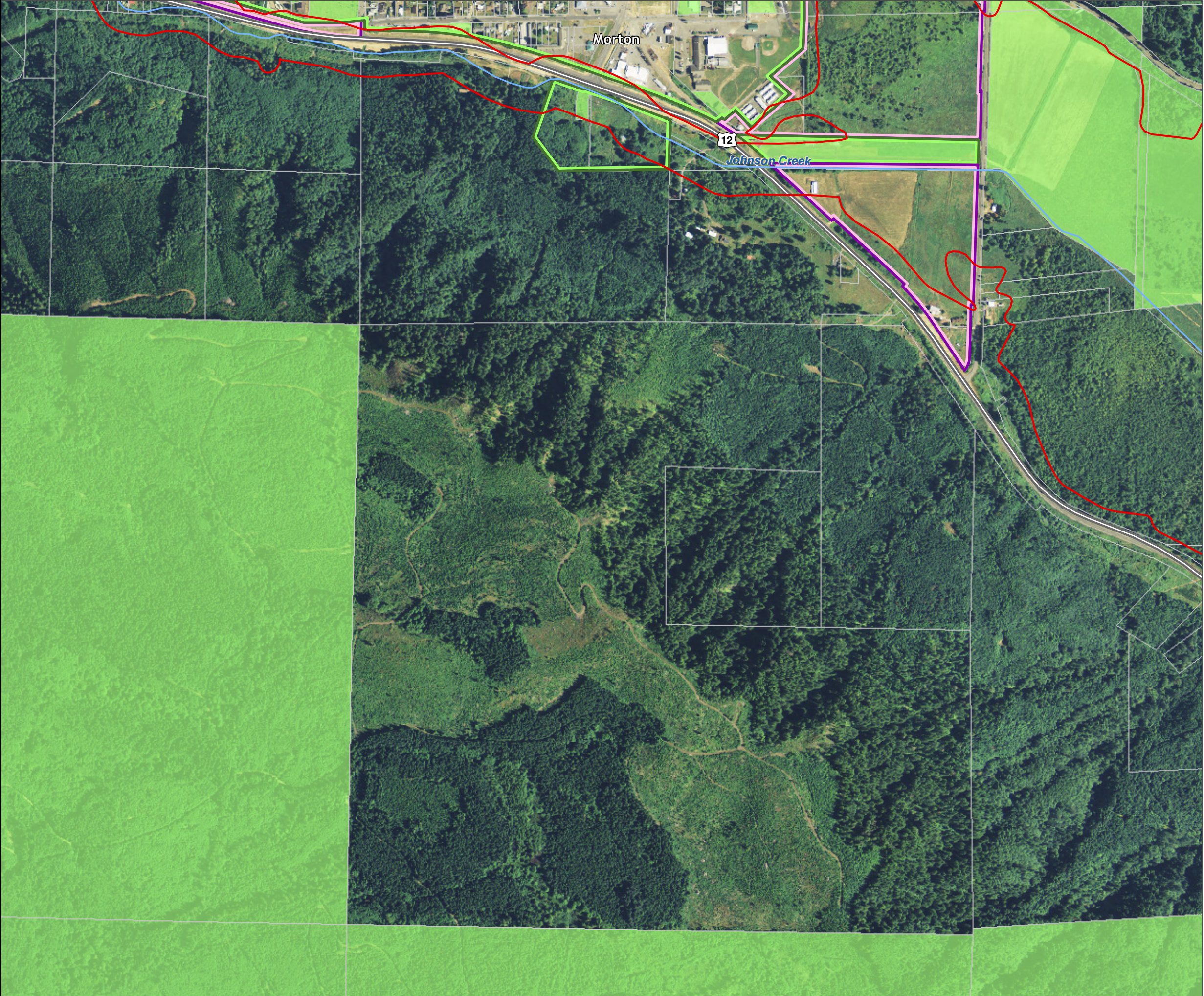
Data: Lewis County, USFWS NWI, FEMA,  
WA DNR, WSDOT, NRCS NAIP

Shoreline jurisdiction boundaries depicted on this map are approximate. They have not been formally delineated or surveyed and are intended for planning purposes only. Additional site-specific evaluation may be needed to confirm/verify information shown on this map.

Lewis County Coalition



City of Morton City of Winlock





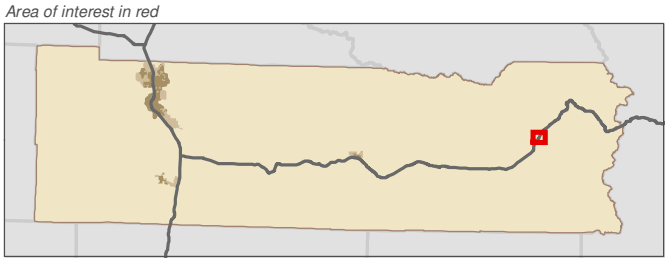
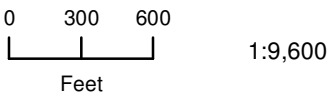
Lewis County, Washington  
Shoreline Master Program

Map 22B - Public Access  
Figure: Packwood 1

Date: 6/3/2014

Public Access, Parks, and Other Public Lands

-  SW WA Fairgrounds
-  Tennis Court
-  Park
-  Boat Launch
-  Park
-  Golf Course
-  Publicly-owned Land
-  SMA Rivers & Streams
-  SMA Lakes
-  Highways
-  Railroads
-  Parcels
-  SMA Jurisdiction
-  City
-  UGA



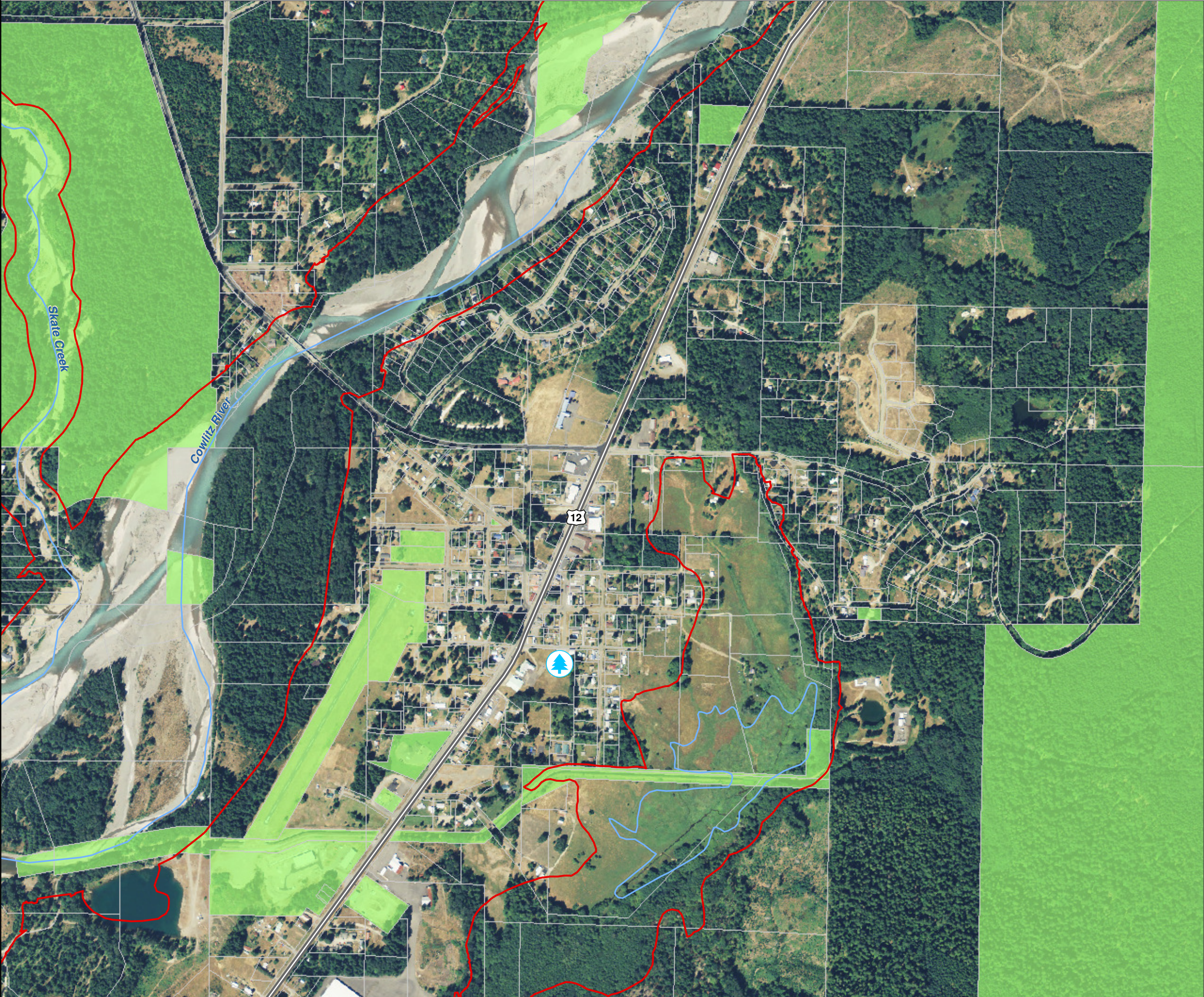
Data: Lewis County, USFWS NWI, FEMA, WA DNR, WSDOT, NRCS NAIP

Shoreline jurisdiction boundaries depicted on this map are approximate. They have not been formally delineated or surveyed and are intended for planning purposes only. Additional site-specific evaluation may be needed to confirm/verify information shown on this map.

Lewis County Coalition



City of Morton City of Winlock




















Lewis County, Washington  
Shoreline Master Program

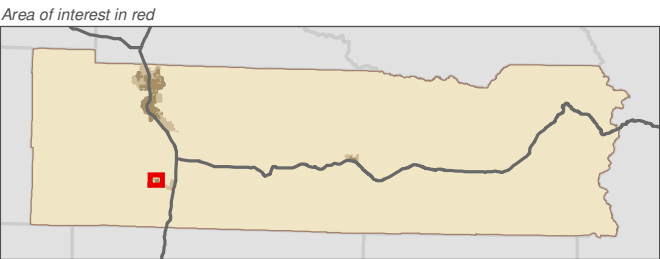
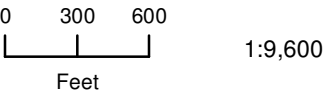
Map 22B - Public Access

Figure: Winlock 1

Date: 6/3/2014

Public Access, Parks, and Other Public Lands

-  SW WA Fairgrounds
-  Tennis Court
-  Park
-  Boat Launch
-  Park
-  Golf Course
-  Publicly-owned Land
-  SMA Rivers & Streams
-  SMA Lakes
-  Highways
-  Railroads
-  Parcels
-  SMA Jurisdiction
-  City
-  UGA



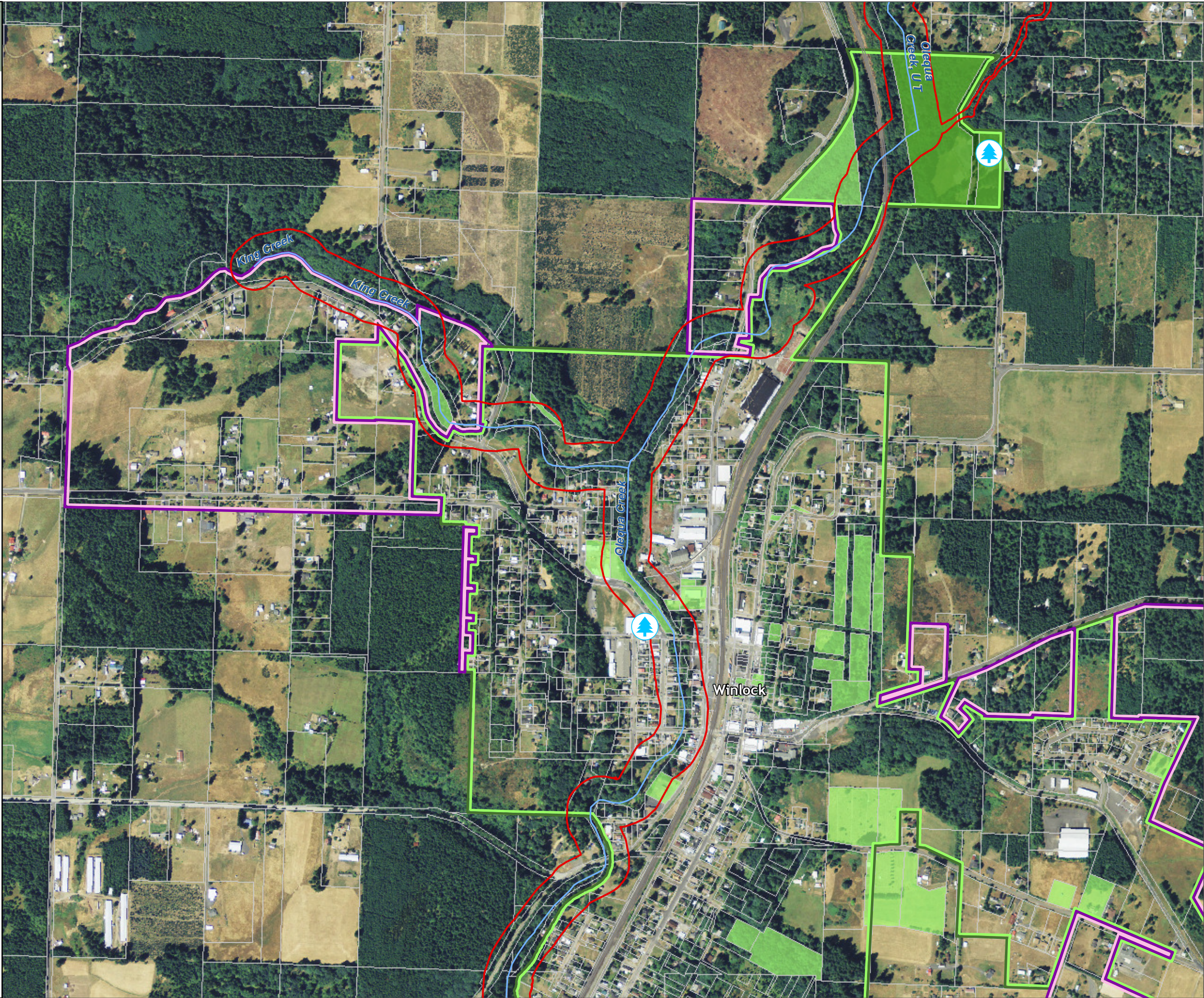
Data: Lewis County, USFWS NWI, FEMA, WA DNR, WSDOT, NRCS NAIP

Shoreline jurisdiction boundaries depicted on this map are approximate. They have not been formally delineated or surveyed and are intended for planning purposes only. Additional site-specific evaluation may be needed to confirm/verify information shown on this map.

Lewis County Coalition



City of Morton City of Winlock





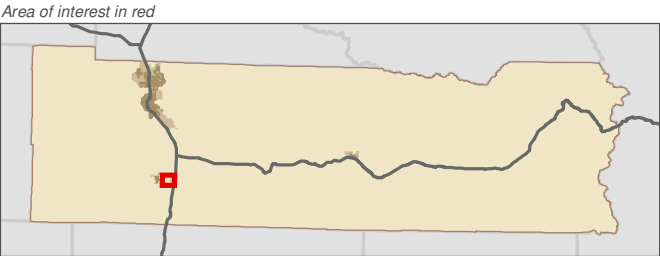
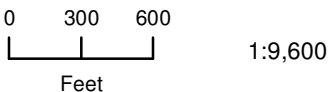
Lewis County, Washington  
Shoreline Master Program

Map 22B - Public Access  
Figure: Winlock 2

Date: 6/3/2014

Public Access, Parks, and Other Public Lands

-  SW WA Fairgrounds
-  Tennis Court
-  Park
-  Boat Launch
-  Park
-  Golf Course
-  Publicly-owned Land
-  SMA Rivers & Streams
-  SMA Lakes
-  Highways
-  Railroads
-  Parcels
-  SMA Jurisdiction
-  City
-  UGA



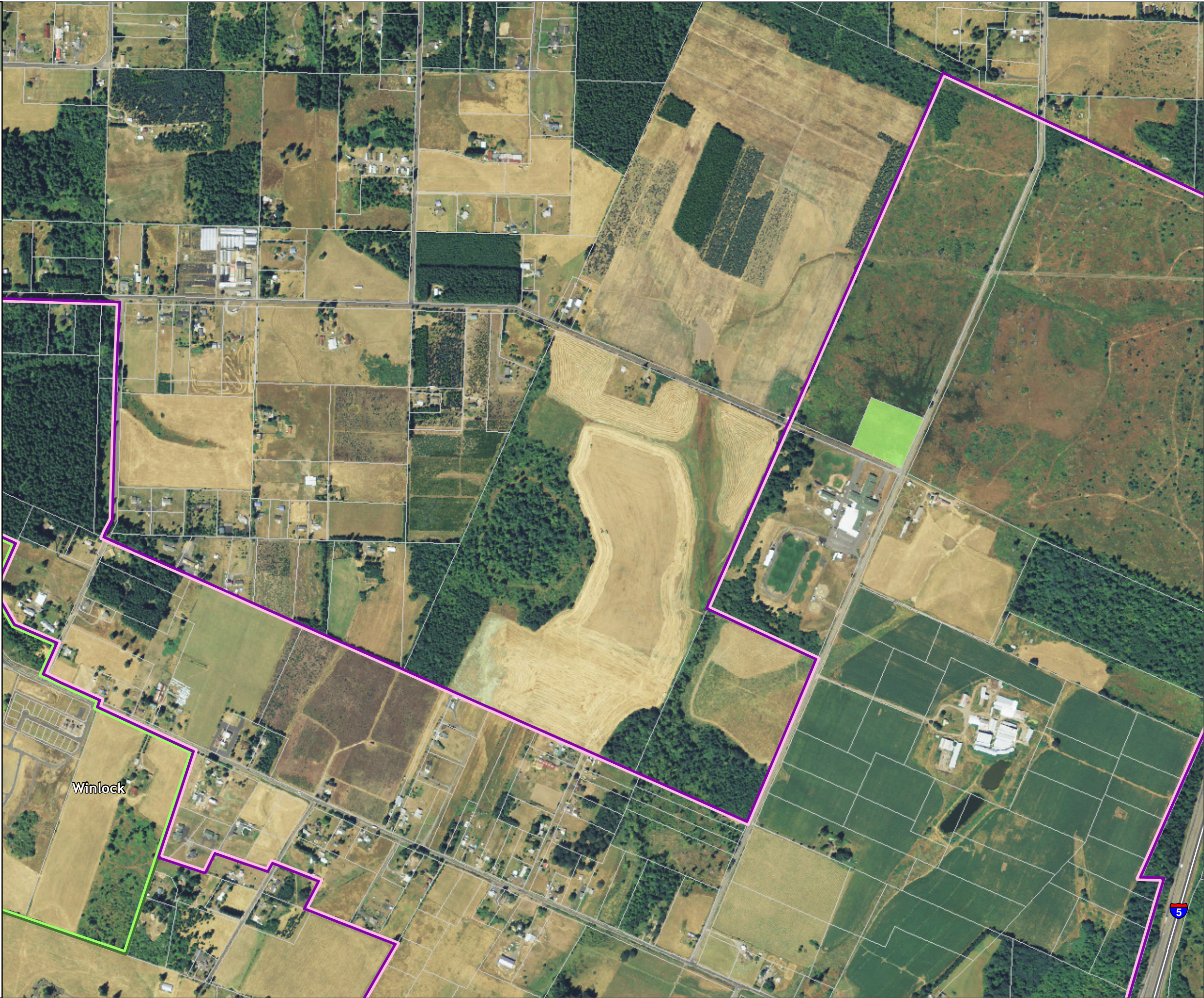
Data: Lewis County, USFWS NWI, FEMA, WA DNR, WSDOT, NRCS NAIP

Shoreline jurisdiction boundaries depicted on this map are approximate. They have not been formally delineated or surveyed and are intended for planning purposes only. Additional site-specific evaluation may be needed to confirm/verify information shown on this map.

Lewis County Coalition



City of Morton City of Winlock




















Lewis County, Washington  
Shoreline Master Program

Map 22B - Public Access

Figure: Winlock 3

Date: 6/3/2014

Public Access, Parks, and Other Public Lands

-  SW WA Fairgrounds
-  Tennis Court
-  Park
-  Boat Launch
-  Park
-  Golf Course
-  Publicly-owned Land
-  SMA Rivers & Streams
-  SMA Lakes
-  Highways
-  Railroads
-  Parcels
-  SMA Jurisdiction
-  City
-  UGA

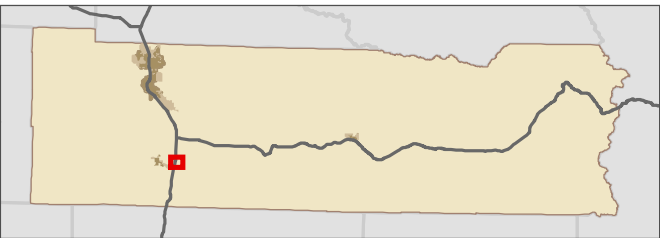
0 300 600

Feet

1:9,600



Area of interest in red



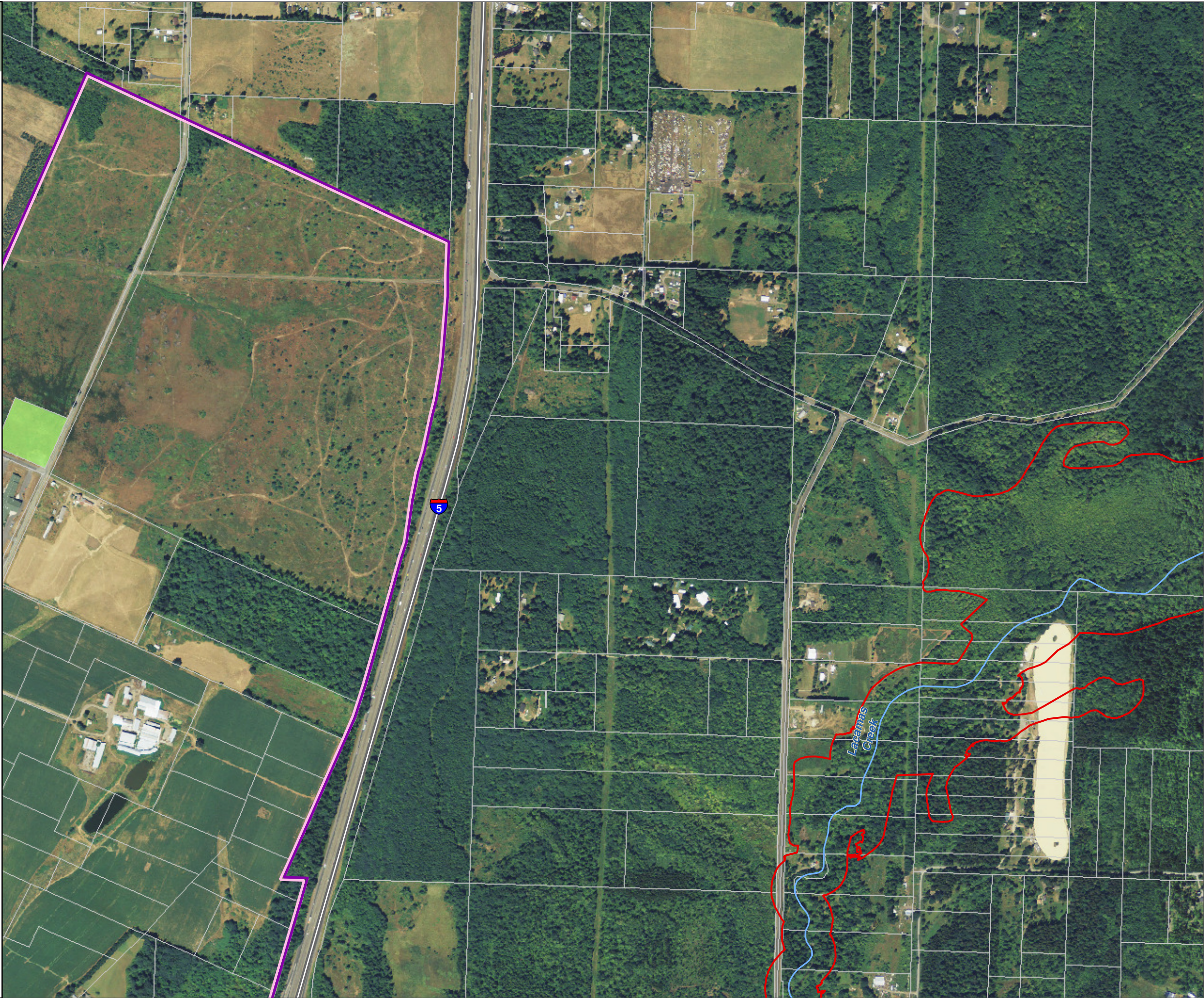
Data: Lewis County, USFWS NWI, FEMA,  
WA DNR, WSDOT, NRCS NAIP

Shoreline jurisdiction boundaries depicted on this map are approximate. They have not been formally delineated or surveyed and are intended for planning purposes only. Additional site-specific evaluation may be needed to confirm/verify information shown on this map.

Lewis County Coalition



City of Morton City of Winlock





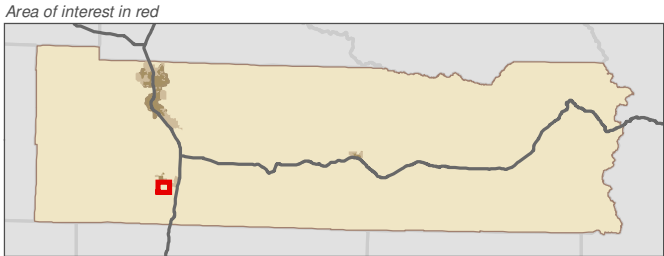
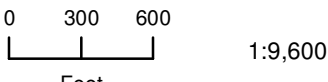
Lewis County, Washington  
Shoreline Master Program

Map 22B - Public Access  
Figure: Winlock 4

Date: 6/3/2014

Public Access, Parks, and Other Public Lands

-  SW WA Fairgrounds
-  Tennis Court
-  Park
-  Boat Launch
-  Park
-  Golf Course
-  Publicly-owned Land
-  SMA Rivers & Streams
-  SMA Lakes
-  Highways
-  Railroads
-  Parcels
-  SMA Jurisdiction
-  City
-  UGA



Data: Lewis County, USFWS NWI, FEMA, WA DNR, WSDOT, NRCS NAIP

Shoreline jurisdiction boundaries depicted on this map are approximate. They have not been formally delineated or surveyed and are intended for planning purposes only. Additional site-specific evaluation may be needed to confirm/verify information shown on this map.

Lewis County Coalition



City of Morton City of Winlock




















Lewis County, Washington  
Shoreline Master Program

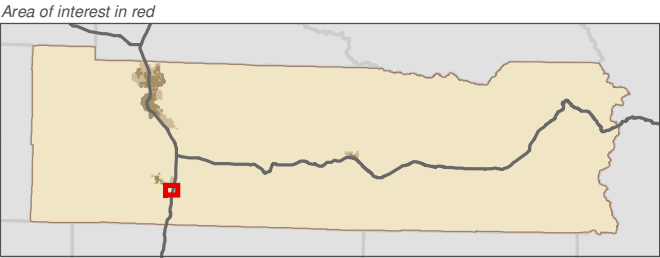
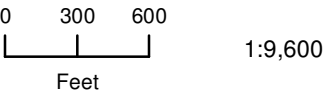
Map 22B - Public Access

Figure: Winlock 5

Date: 6/3/2014

Public Access, Parks, and Other Public Lands

-  SW WA Fairgrounds
-  Tennis Court
-  Park
-  Boat Launch
-  Park
-  Golf Course
-  Publicly-owned Land
-  SMA Rivers & Streams
-  SMA Lakes
-  Highways
-  Railroads
-  Parcels
-  SMA Jurisdiction
-  City
-  UGA



Data: Lewis County, USFWS NWI, FEMA,  
WA DNR, WSDOT, NRCS NAIP

Shoreline jurisdiction boundaries depicted on this map are approximate. They have not been formally delineated or surveyed and are intended for planning purposes only. Additional site-specific evaluation may be needed to confirm/verify information shown on this map.

Lewis County Coalition



City of Morton City of Winlock

