

Lewis County, Washington  
Shoreline Master Program

Map 27B -  
Local Habitat Assessment

Figure: Centralia 1

Date: 6/3/2014

**Local Habitat Assessment**  
High Wildlife Habitat Value  
Low Wildlife Habitat Value

SMA Rivers & Streams

SMA Lakes

Highways

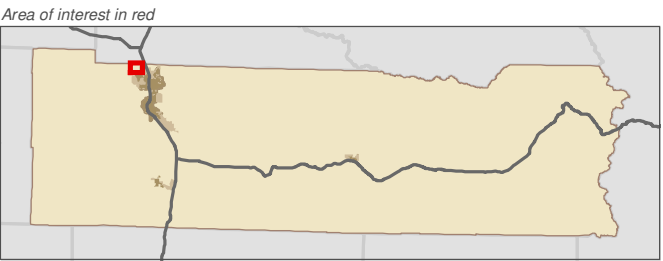
Parcels

SMA Jurisdiction

City

UGA

0 300 600  
Feet  
1:9,600



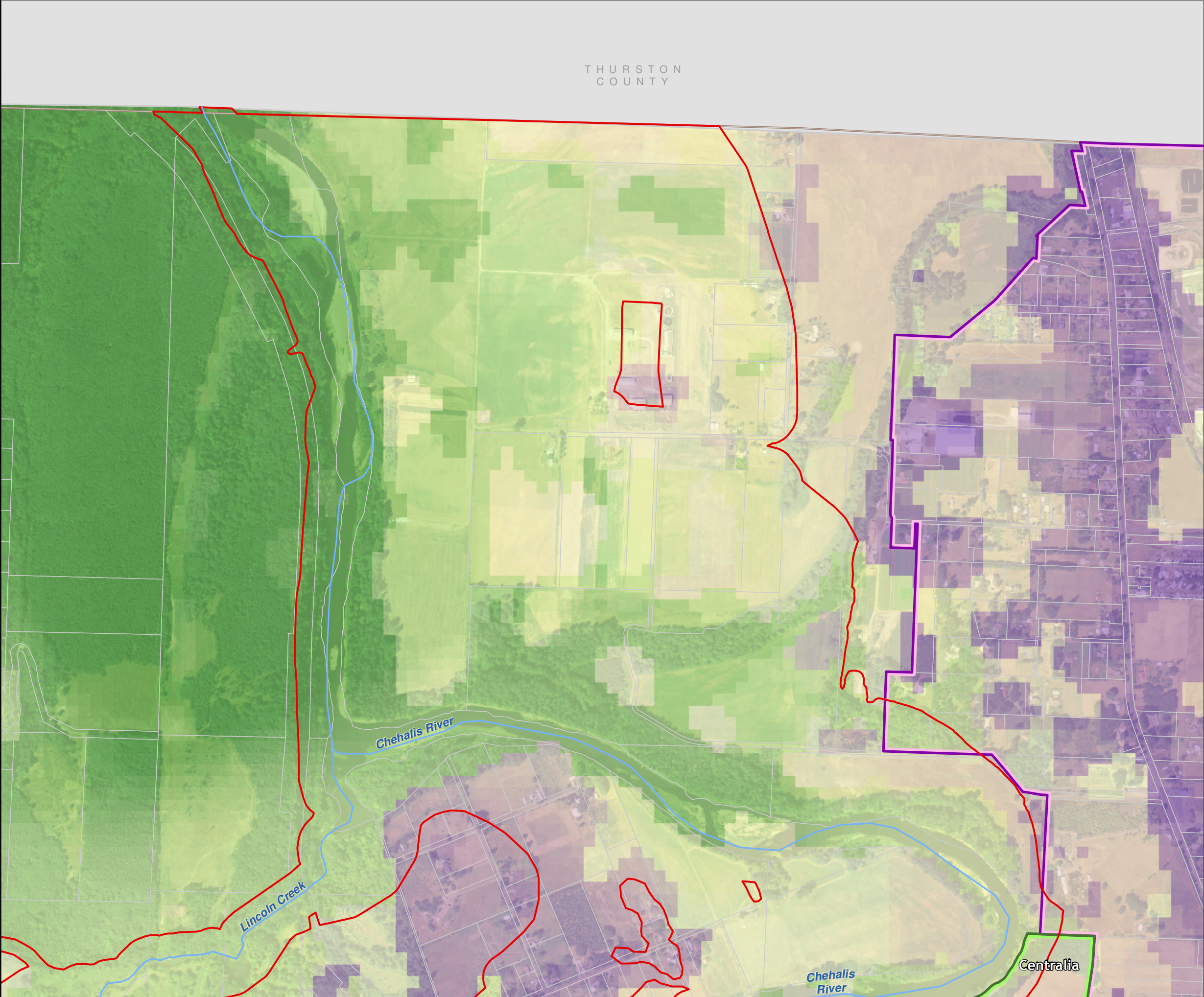
Data: Lewis County, USFWS NWI, FEMA,  
WA DNR, WSDOT, NRCS NAIP

Shoreline jurisdiction boundaries depicted on this map are approximate. They have not been formally delineated or surveyed and are intended for planning purposes only. Additional site-specific evaluation may be needed to confirm/verify information shown on this map.

Lewis County Coalition



City of Morton City of Winlock





Lewis County, Washington  
Shoreline Master Program

**Map 27B -  
Local Habitat Assessment**

Figure: Centralia 10

Date: 6/3/2014

**Local Habitat Assessment**  
High Wildlife Habitat Value  
Low Wildlife Habitat Value

SMA Rivers & Streams

SMA Lakes

Highways

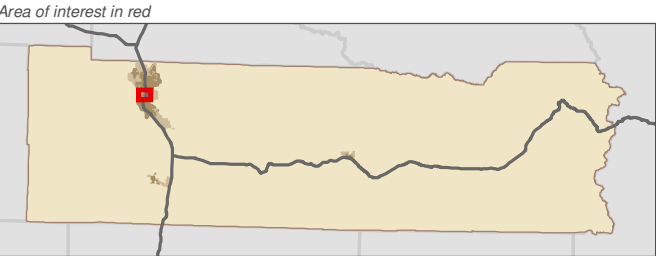
Parcels

SMA Jurisdiction

City

UGA

0 300 600  
Feet  
1:9,600

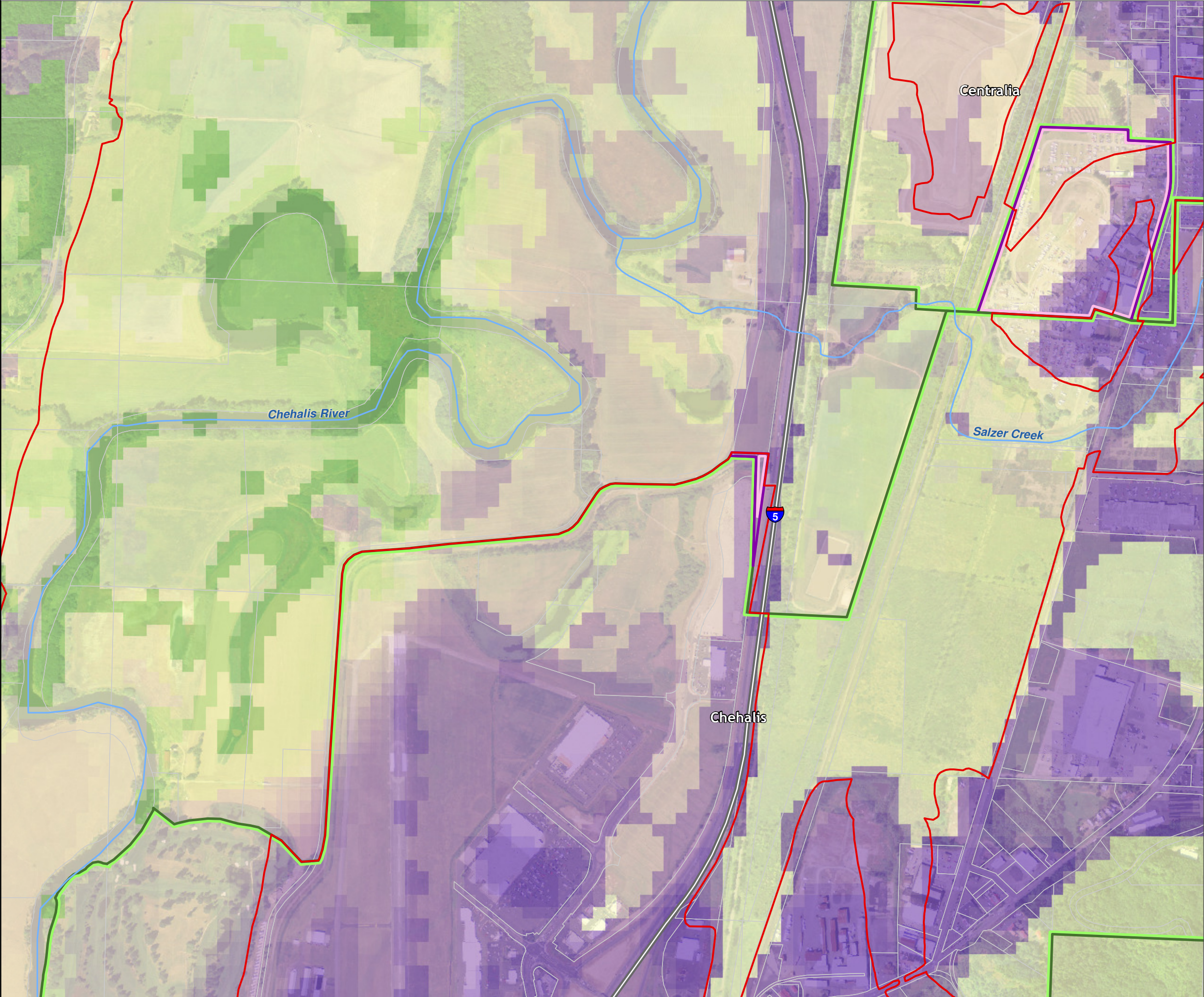


Data: Lewis County, USFWS NWI, FEMA, WA DNR, WSDOT, NRCS NAIP  
Shoreline jurisdiction boundaries depicted on this map are approximate. They have not been formally delineated or surveyed and are intended for planning purposes only. Additional site-specific evaluation may be needed to confirm/verify information shown on this map.

**Lewis County Coalition**



City of Morton City of Winlock





Lewis County, Washington  
Shoreline Master Program

Map 27B -  
Local Habitat Assessment  
Figure: Centralia 11

Date: 6/3/2014

Local Habitat Assessment  
High Wildlife Habitat Value  
Low Wildlife Habitat Value

SMA Rivers & Streams

SMA Lakes

Highways

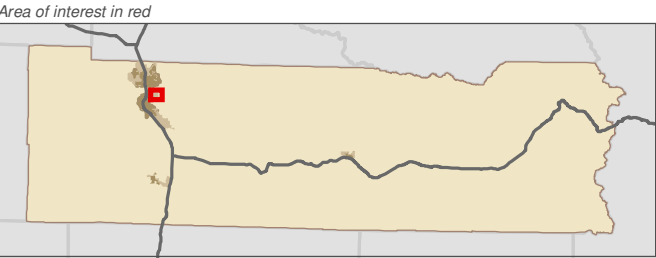
Parcels

SMA Jurisdiction

City

UGA

0 300 600  
Feet  
1:9,600



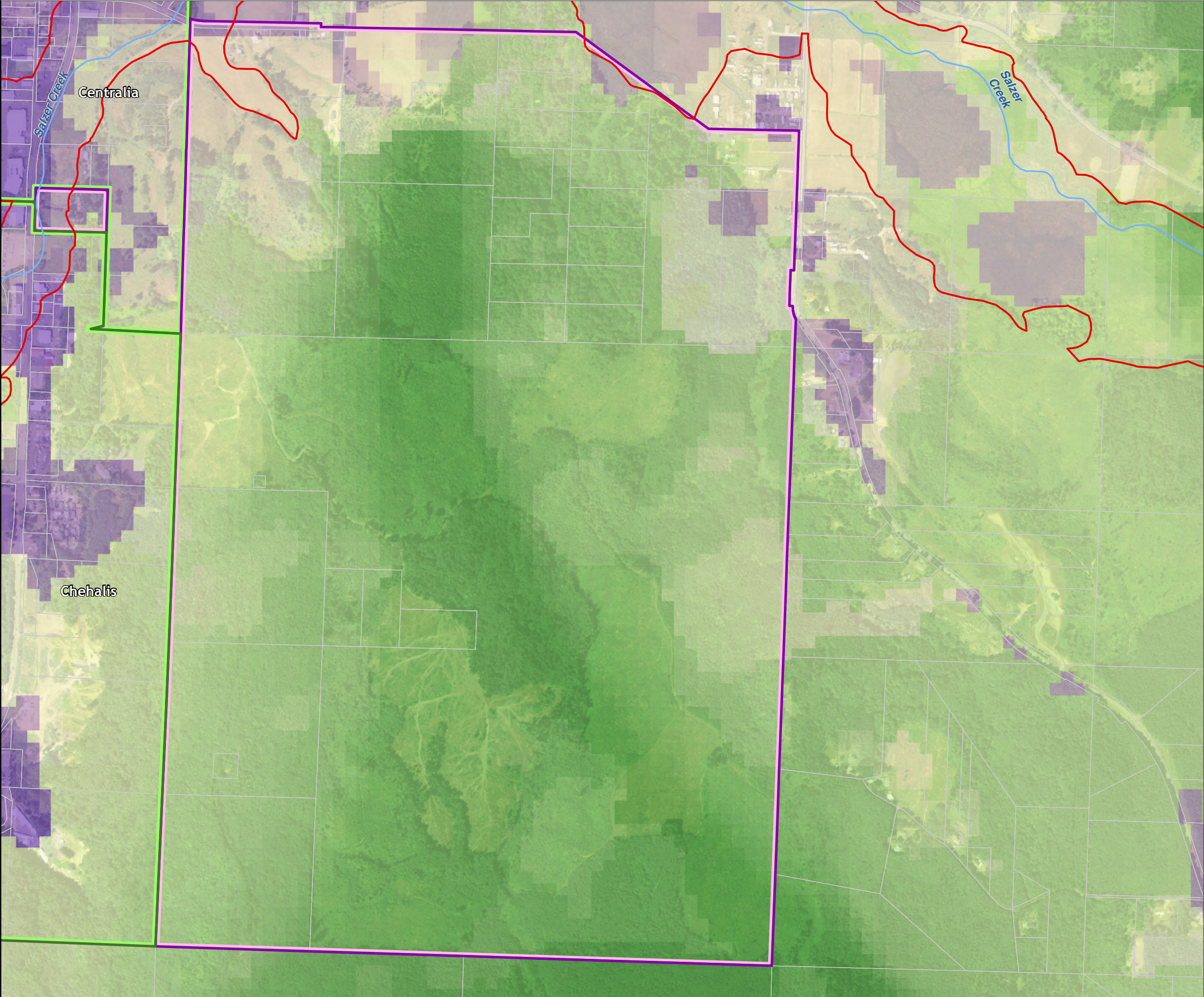
Data: Lewis County, USFWS NWI, FEMA, WA DNR, WSDOT, NRCS NAIP

Shoreline jurisdiction boundaries depicted on this map are approximate. They have not been formally delineated or surveyed and are intended for planning purposes only. Additional site-specific evaluation may be needed to confirm/verify information shown on this map.

Lewis County Coalition



City of Morton City of Winlock





Lewis County, Washington  
Shoreline Master Program

Map 27B -  
Local Habitat Assessment

Figure: Centralia 2

Date: 6/3/2014

**Local Habitat Assessment**  
High Wildlife Habitat Value  
Low Wildlife Habitat Value

SMA Rivers & Streams

SMA Lakes

Highways

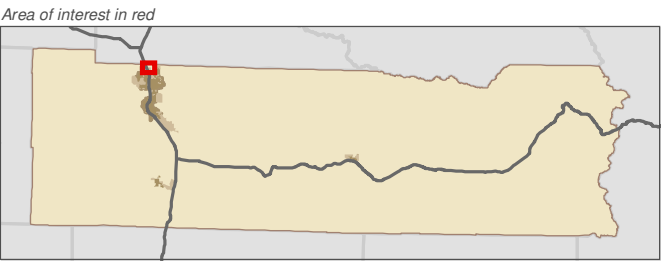
Parcels

SMA Jurisdiction

City

UGA

0 300 600  
Feet  
1:9,600



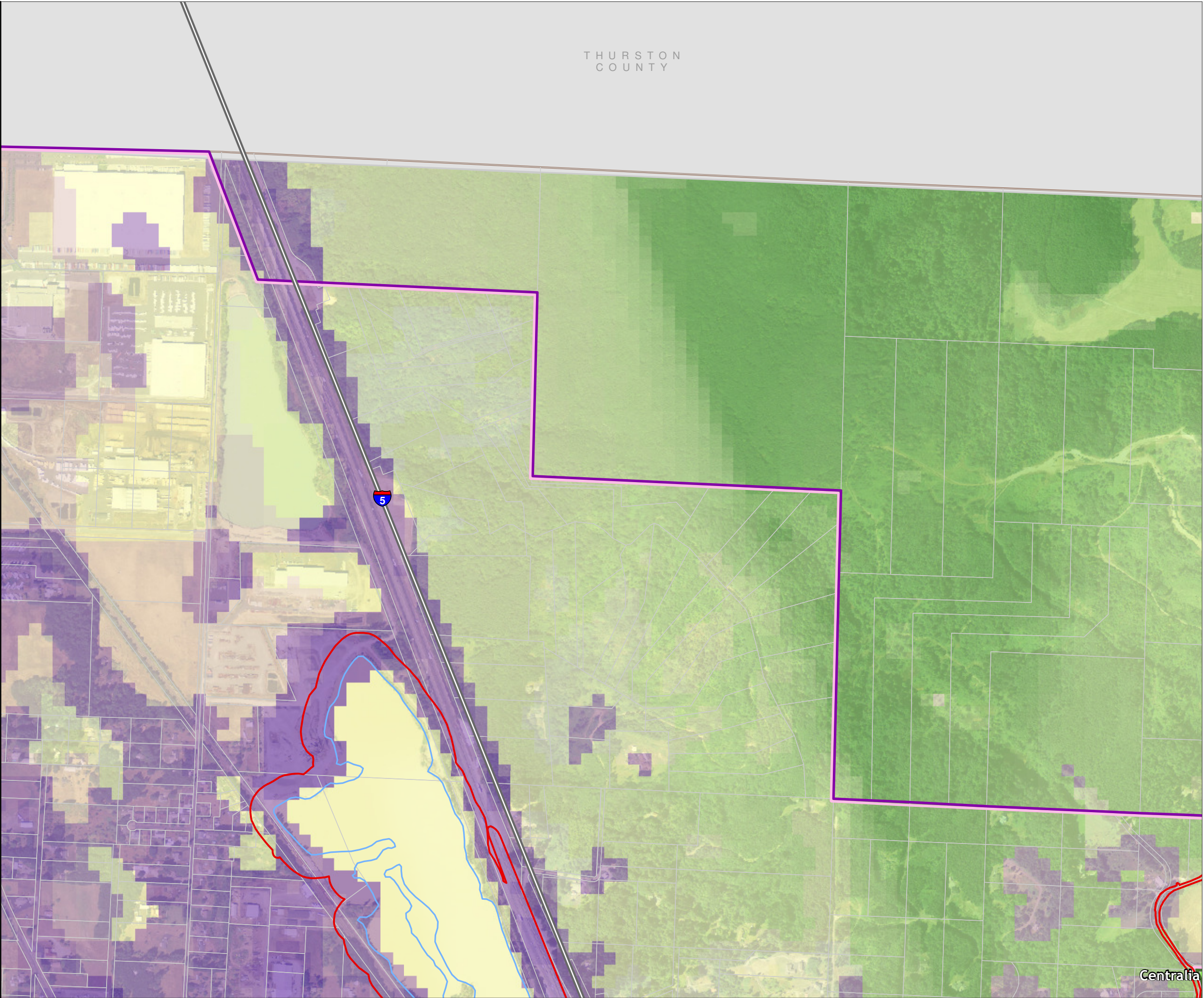
Data: Lewis County, USFWS NWI, FEMA,  
WA DNR, WSDOT, NRCS NAIP

Shoreline jurisdiction boundaries depicted on this map are approximate. They have not been formally delineated or surveyed and are intended for planning purposes only. Additional site-specific evaluation may be needed to confirm/verify information shown on this map.

Lewis County Coalition



City of Morton City of Winlock





Lewis County, Washington  
Shoreline Master Program

Map 27B -  
Local Habitat Assessment

Figure: Centralia 3

Date: 6/3/2014

**Local Habitat Assessment**  
High Wildlife Habitat Value  
Low Wildlife Habitat Value

SMA Rivers & Streams

SMA Lakes

Highways

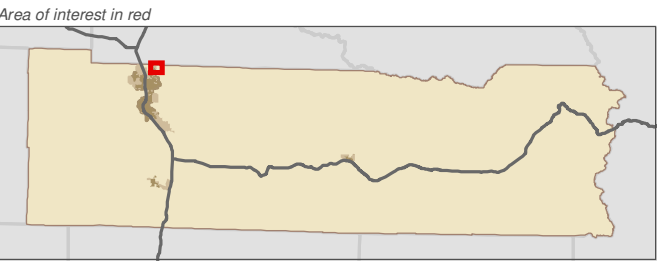
Parcels

SMA Jurisdiction

City

UGA

0 300 600  
Feet  
1:9,600



Data: Lewis County, USFWS NWI, FEMA,  
WA DNR, WSDOT, NRCS NAIP

Shoreline jurisdiction boundaries depicted on this map are approximate. They have not been formally delineated or surveyed and are intended for planning purposes only. Additional site-specific evaluation may be needed to confirm/verify information shown on this map.

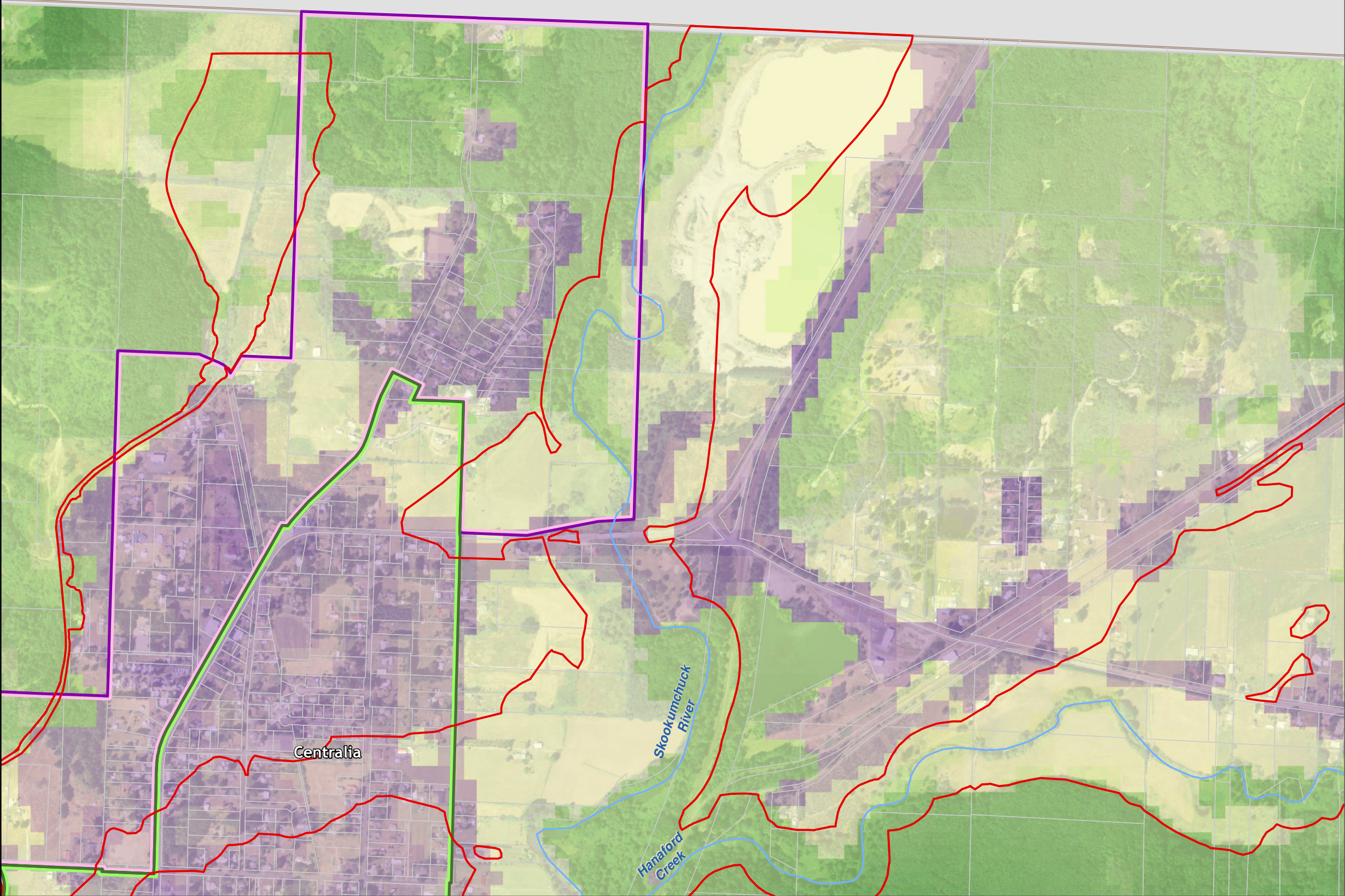
Lewis County Coalition



City of Morton City of Winlock



THURSTON  
COUNTY





Lewis County, Washington  
Shoreline Master Program

Map 27B -  
Local Habitat Assessment  
Figure: Centralia 4

Date: 6/3/2014

Local Habitat Assessment  
High Wildlife Habitat Value  
Low Wildlife Habitat Value

SMA Rivers & Streams

SMA Lakes

Highways

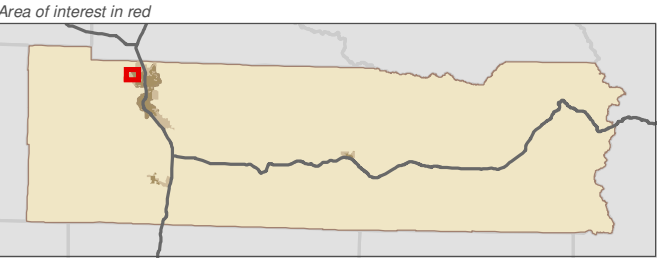
Parcels

SMA Jurisdiction

City

UGA

0 300 600  
Feet  
1:9,600



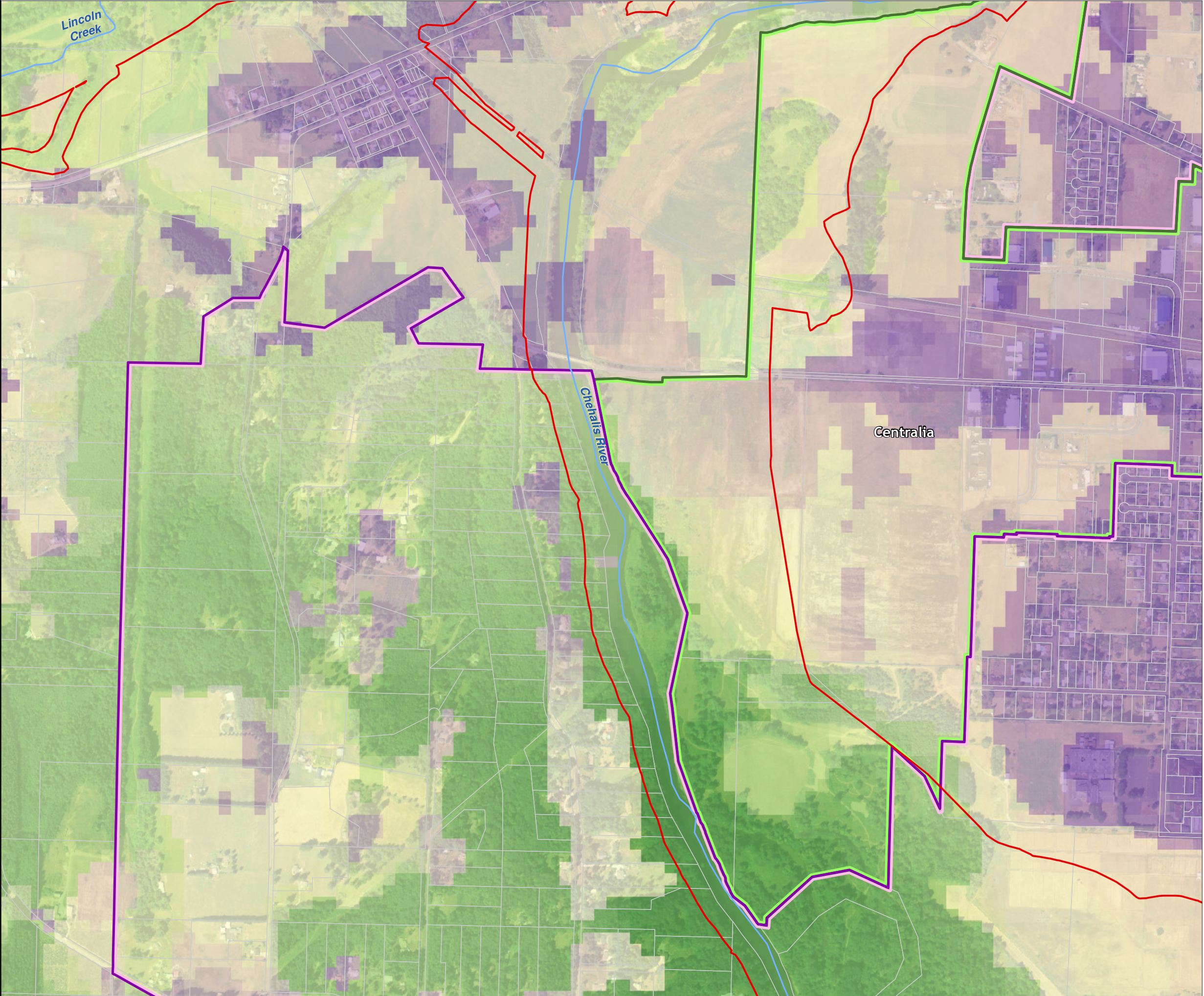
Data: Lewis County, USFWS NWI, FEMA,  
WA DNR, WSDOT, NRCS NAIP

Shoreline jurisdiction boundaries depicted on this map are approximate. They have not been formally delineated or surveyed and are intended for planning purposes only. Additional site-specific evaluation may be needed to confirm/verify information shown on this map.

Lewis County Coalition



City of Morton City of Winlock





Lewis County, Washington  
Shoreline Master Program

Map 27B -  
Local Habitat Assessment

Figure: Centralia 5

Date: 6/3/2014

**Local Habitat Assessment**  
High Wildlife Habitat Value  
Low Wildlife Habitat Value

SMA Rivers & Streams

SMA Lakes

Highways

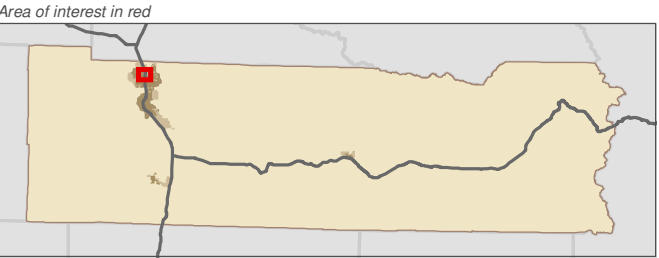
Parcels

SMA Jurisdiction

City

UGA

0 300 600  
Feet  
1:9,600



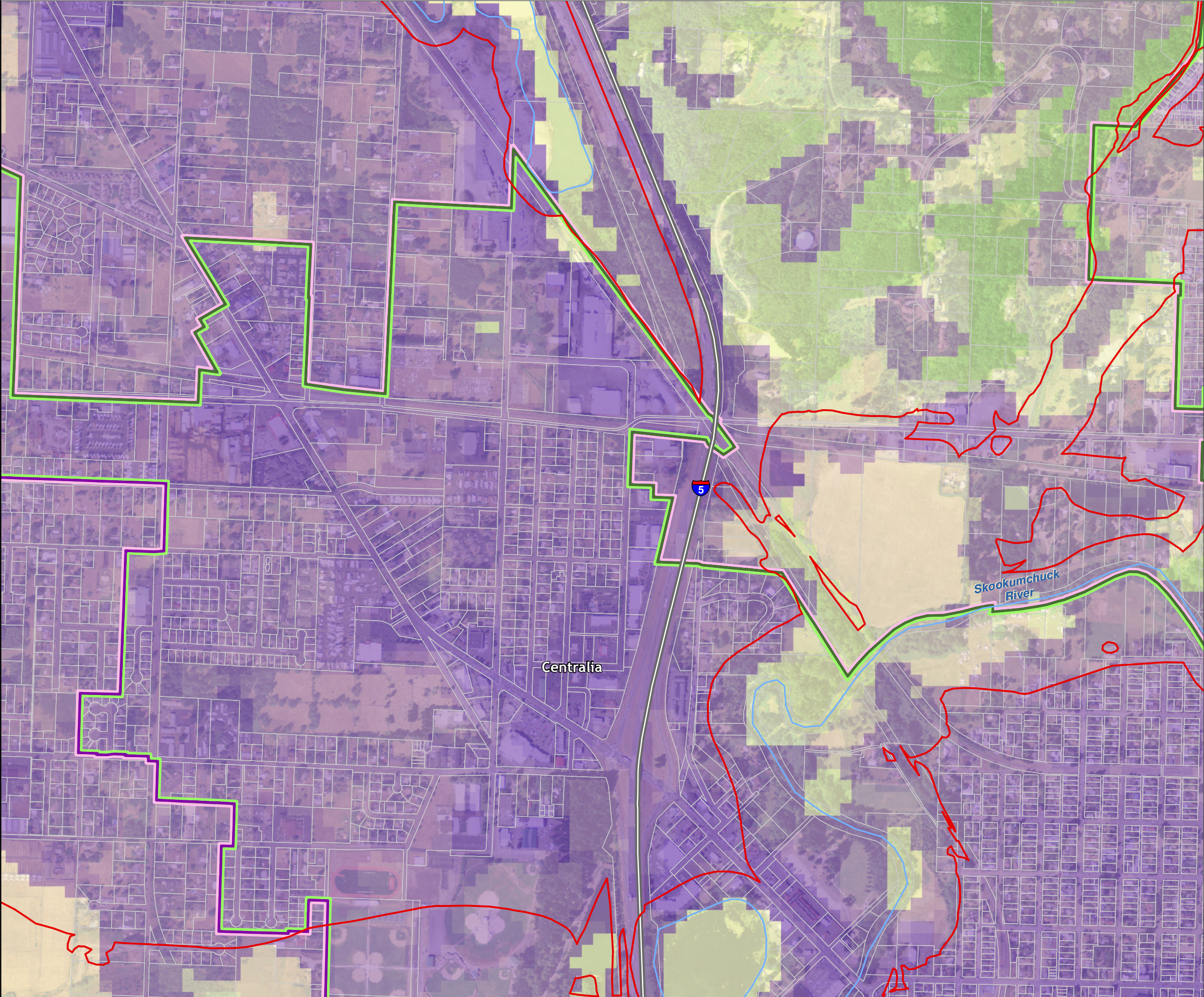
Data: Lewis County, USFWS NWI, FEMA,  
WA DNR, WSDOT, NRCS NAIP

Shoreline jurisdiction boundaries depicted on this map are approximate. They have not been formally delineated or surveyed and are intended for planning purposes only. Additional site-specific evaluation may be needed to confirm/verify information shown on this map.

Lewis County Coalition



City of Morton City of Winlock





Lewis County, Washington  
Shoreline Master Program

**Map 27B -  
Local Habitat Assessment**  
Figure: Centralia 6

Date: 6/3/2014

**Local Habitat Assessment**  
High Wildlife Habitat Value  
Low Wildlife Habitat Value

SMA Rivers & Streams

SMA Lakes

Highways

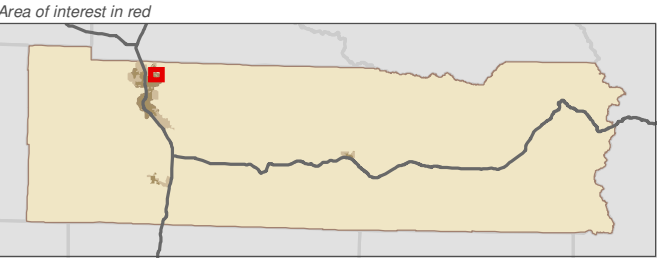
Parcels

SMA Jurisdiction

City

UGA

0 300 600  
Feet  
1:9,600



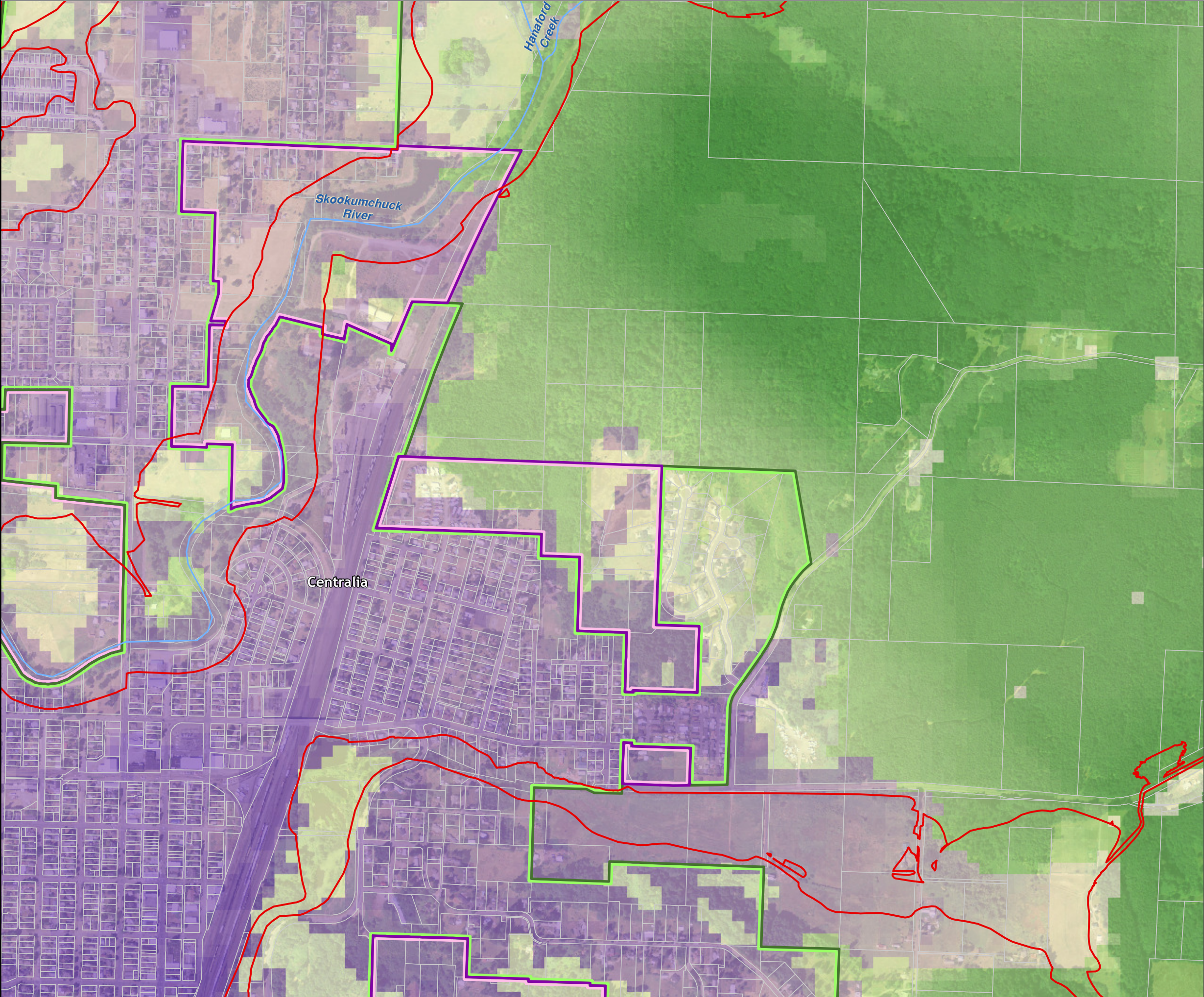
Data: Lewis County, USFWS NWI, FEMA, WA DNR, WSDOT, NRCS NAIP

Shoreline jurisdiction boundaries depicted on this map are approximate. They have not been formally delineated or surveyed and are intended for planning purposes only. Additional site-specific evaluation may be needed to confirm/verify information shown on this map.

**Lewis County Coalition**



City of Morton City of Winlock





Lewis County, Washington  
Shoreline Master Program

**Map 27B -  
Local Habitat Assessment**  
Figure: Centralia 7

Date: 6/3/2014

**Local Habitat Assessment**  
High Wildlife Habitat Value  
Low Wildlife Habitat Value

SMA Rivers & Streams

SMA Lakes

Highways

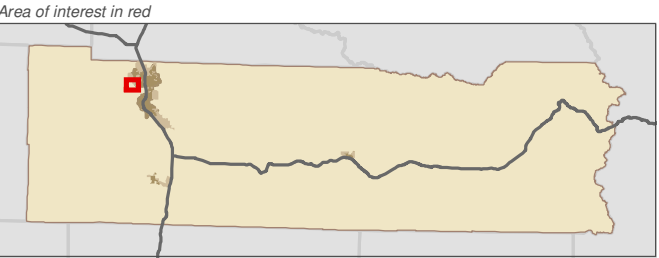
Parcels

SMA Jurisdiction

City

UGA

0 300 600  
Feet  
1:9,600



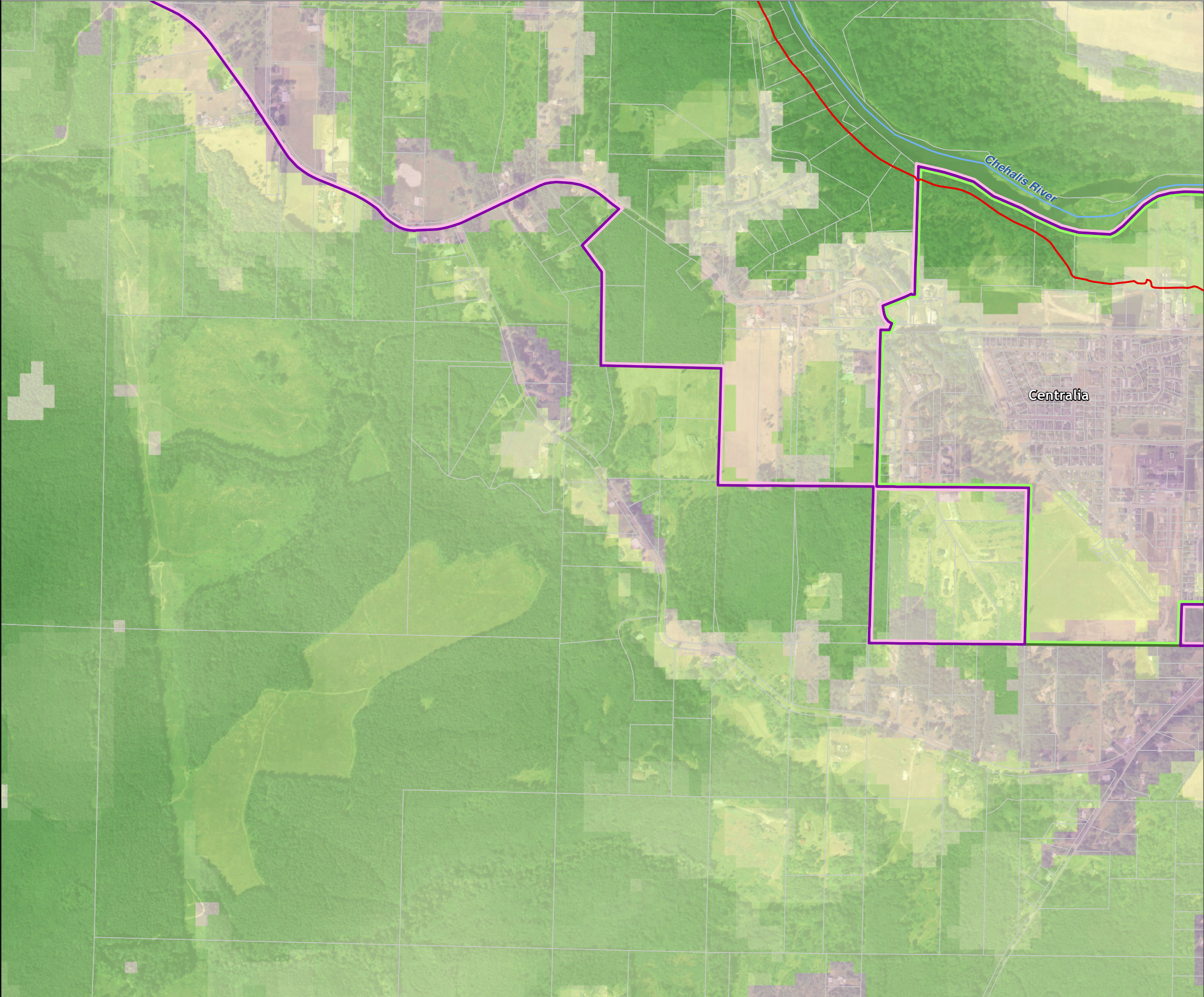
Data: Lewis County, USFWS NWI, FEMA,  
WA DNR, WSDOT, NRCS NAIP

Shoreline jurisdiction boundaries depicted on this map are approximate. They have not been formally delineated or surveyed and are intended for planning purposes only. Additional site-specific evaluation may be needed to confirm/verify information shown on this map.

**Lewis County Coalition**



City of Morton City of Winlock





Lewis County, Washington  
Shoreline Master Program

Map 27B -  
Local Habitat Assessment

Figure: Centralia 8

Date: 6/3/2014

**Local Habitat Assessment**  
High Wildlife Habitat Value  
Low Wildlife Habitat Value

SMA Rivers & Streams

SMA Lakes

Highways

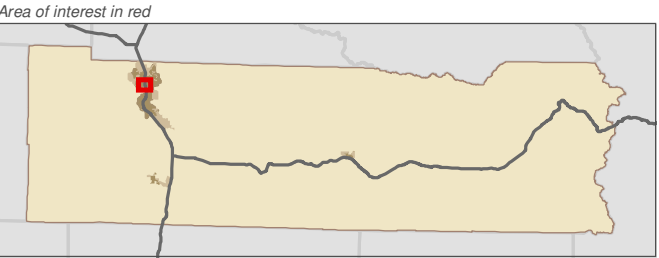
Parcels

SMA Jurisdiction

City

UGA

0 300 600  
Feet  
1:9,600

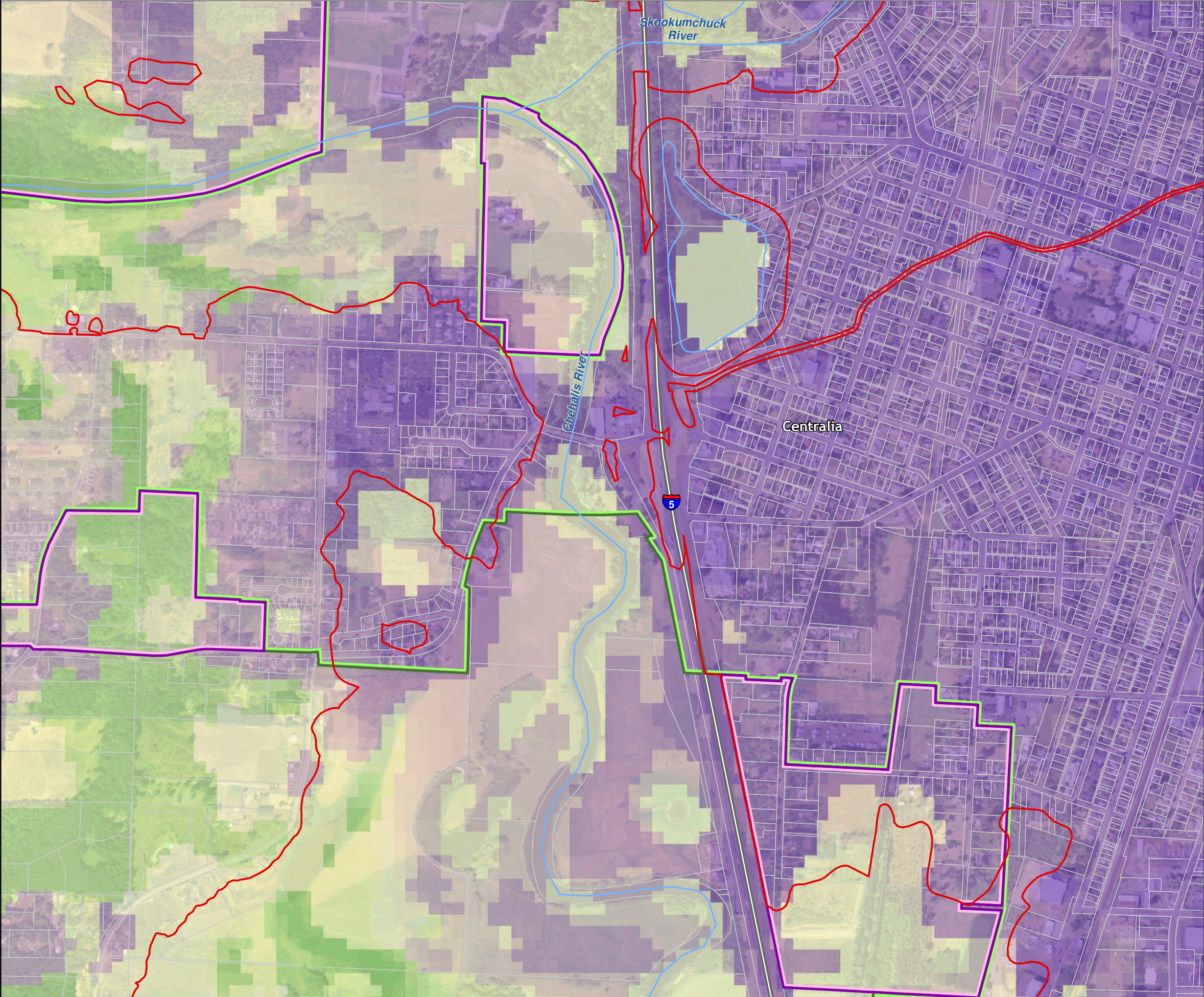


Data: Lewis County, USFWS NWI, FEMA, WA DNR, WSDOT, NRCS NAIP  
Shoreline jurisdiction boundaries depicted on this map are approximate. They have not been formally delineated or surveyed and are intended for planning purposes only. Additional site-specific evaluation may be needed to confirm/verify information shown on this map.

Lewis County Coalition



City of Morton City of Winlock





Lewis County, Washington  
Shoreline Master Program

Map 27B -  
Local Habitat Assessment

Figure: Centralia 9

Date: 6/3/2014

**Local Habitat Assessment**  
High Wildlife Habitat Value  
Low Wildlife Habitat Value

SMA Rivers & Streams

SMA Lakes

Highways

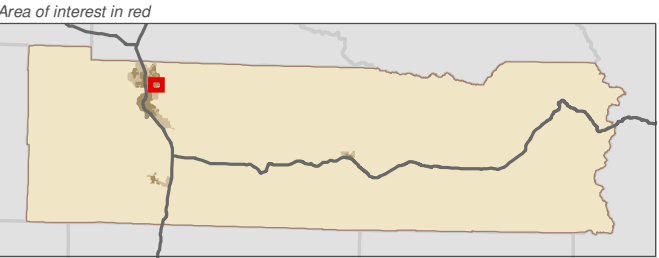
Parcels

SMA Jurisdiction

City

UGA

0 300 600  
Feet  
1:9,600

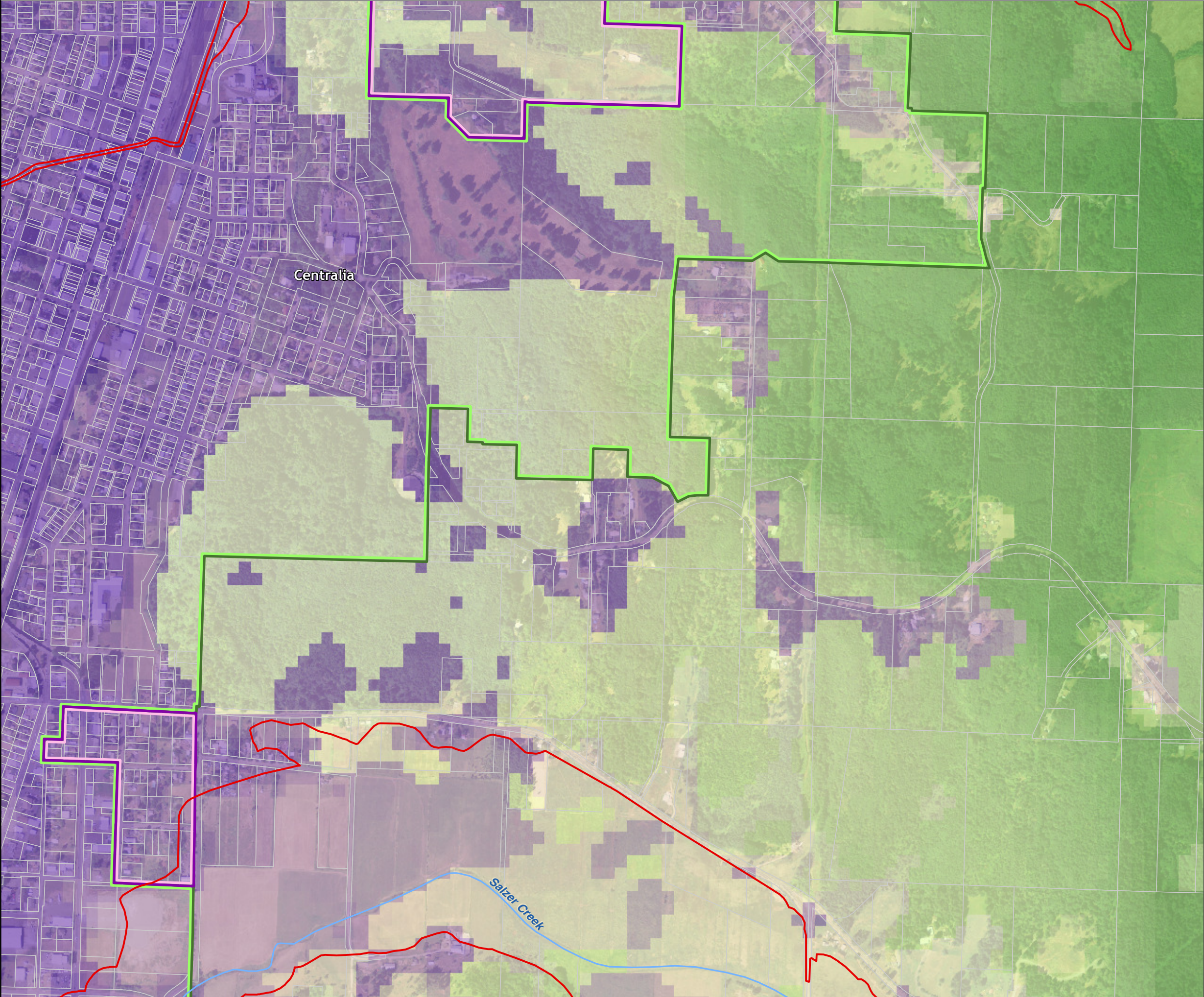


Data: Lewis County, USFWS NWI, FEMA, WA DNR, WSDOT, NRCS NAIP  
Shoreline jurisdiction boundaries depicted on this map are approximate. They have not been formally delineated or surveyed and are intended for planning purposes only. Additional site-specific evaluation may be needed to confirm/verify information shown on this map.

Lewis County Coalition



City of Morton City of Winlock





Lewis County, Washington  
Shoreline Master Program

Map 27B -  
Local Habitat Assessment

Figure: Chehalis 1

Date: 6/3/2014

**Local Habitat Assessment**  
High Wildlife Habitat Value  
Low Wildlife Habitat Value

SMA Rivers & Streams

SMA Lakes

Highways

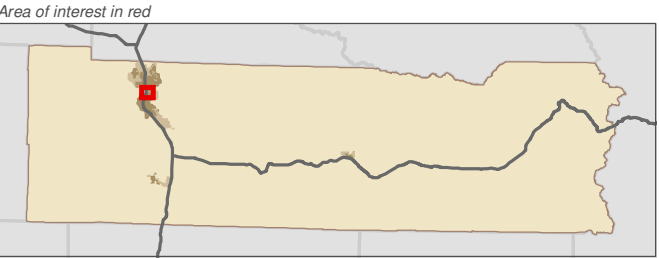
Parcels

SMA Jurisdiction

City

UGA

0 300 600  
Feet  
1:9,600

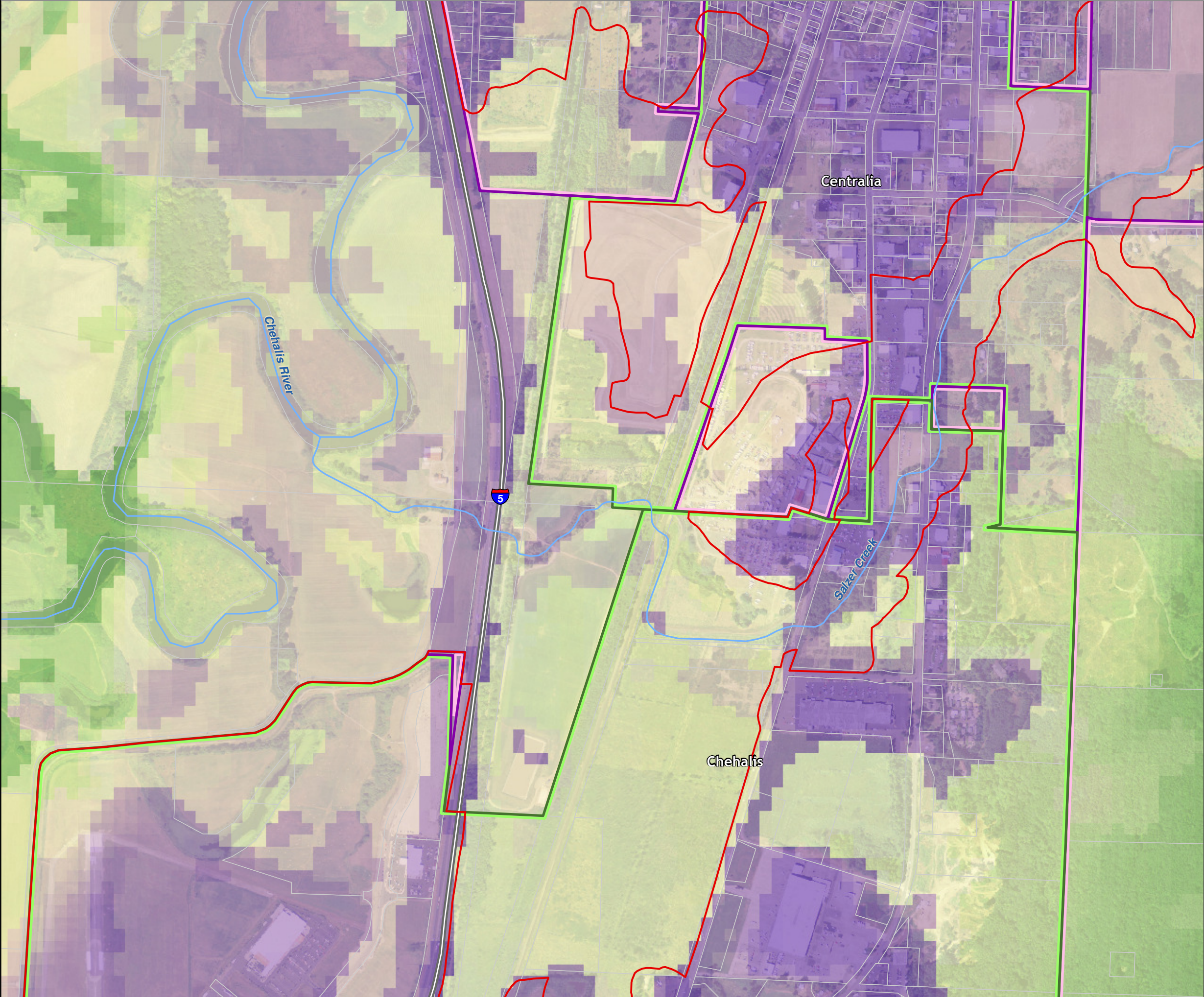


Data: Lewis County, USFWS NWI, FEMA, WA DNR, WSDOT, NRCS NAIP  
Shoreline jurisdiction boundaries depicted on this map are approximate. They have not been formally delineated or surveyed and are intended for planning purposes only. Additional site-specific evaluation may be needed to confirm/verify information shown on this map.

Lewis County Coalition



City of Morton City of Winlock





Lewis County, Washington  
Shoreline Master Program

Map 27B -  
Local Habitat Assessment  
Figure: Chehalis 2

Date: 6/3/2014

Local Habitat Assessment  
High Wildlife Habitat Value  
Low Wildlife Habitat Value

SMA Rivers & Streams

SMA Lakes

Highways

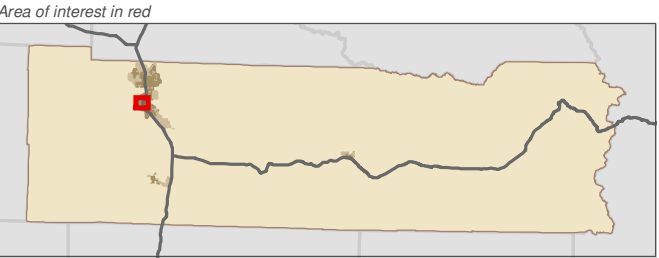
Parcels

SMA Jurisdiction

City

UGA

0 300 600  
Feet  
1:9,600

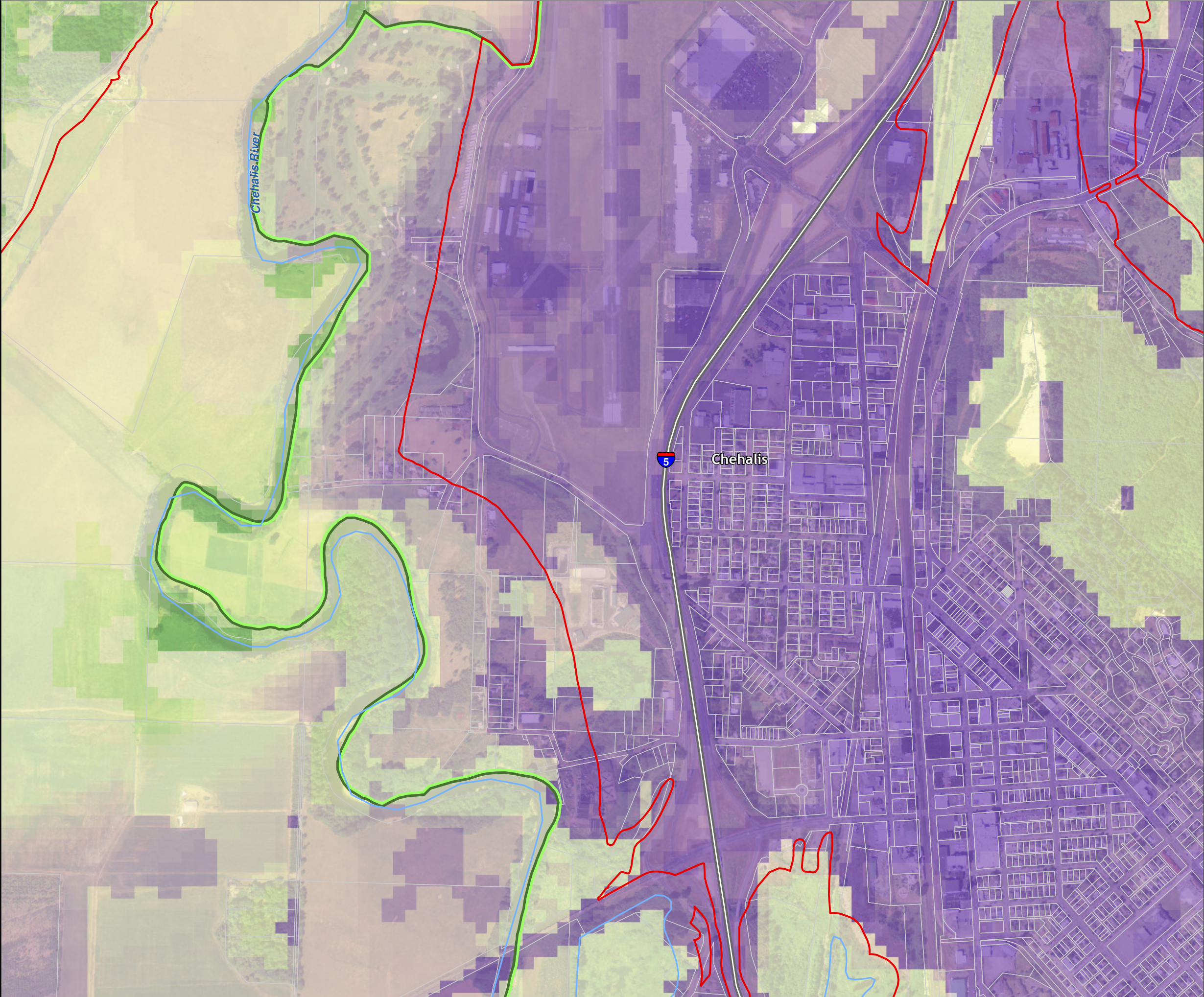


Data: Lewis County, USFWS NWI, FEMA, WA DNR, WSDOT, NRCS NAIP  
Shoreline jurisdiction boundaries depicted on this map are approximate. They have not been formally delineated or surveyed and are intended for planning purposes only. Additional site-specific evaluation may be needed to confirm/verify information shown on this map.

Lewis County Coalition



City of Morton City of Winlock





Lewis County, Washington  
Shoreline Master Program

Map 27B -  
Local Habitat Assessment  
Figure: Chehalis 3

Date: 6/3/2014

**Local Habitat Assessment**  
High Wildlife Habitat Value  
Low Wildlife Habitat Value

SMA Rivers & Streams

SMA Lakes

Highways

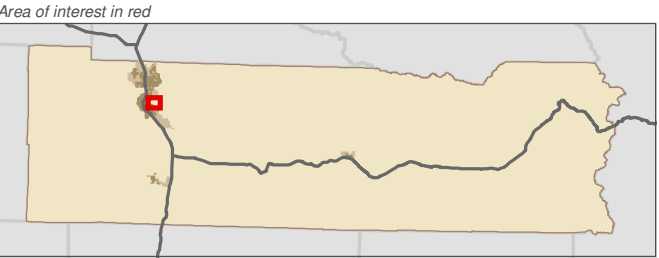
Parcels

SMA Jurisdiction

City

UGA

0 300 600  
Feet  
1:9,600



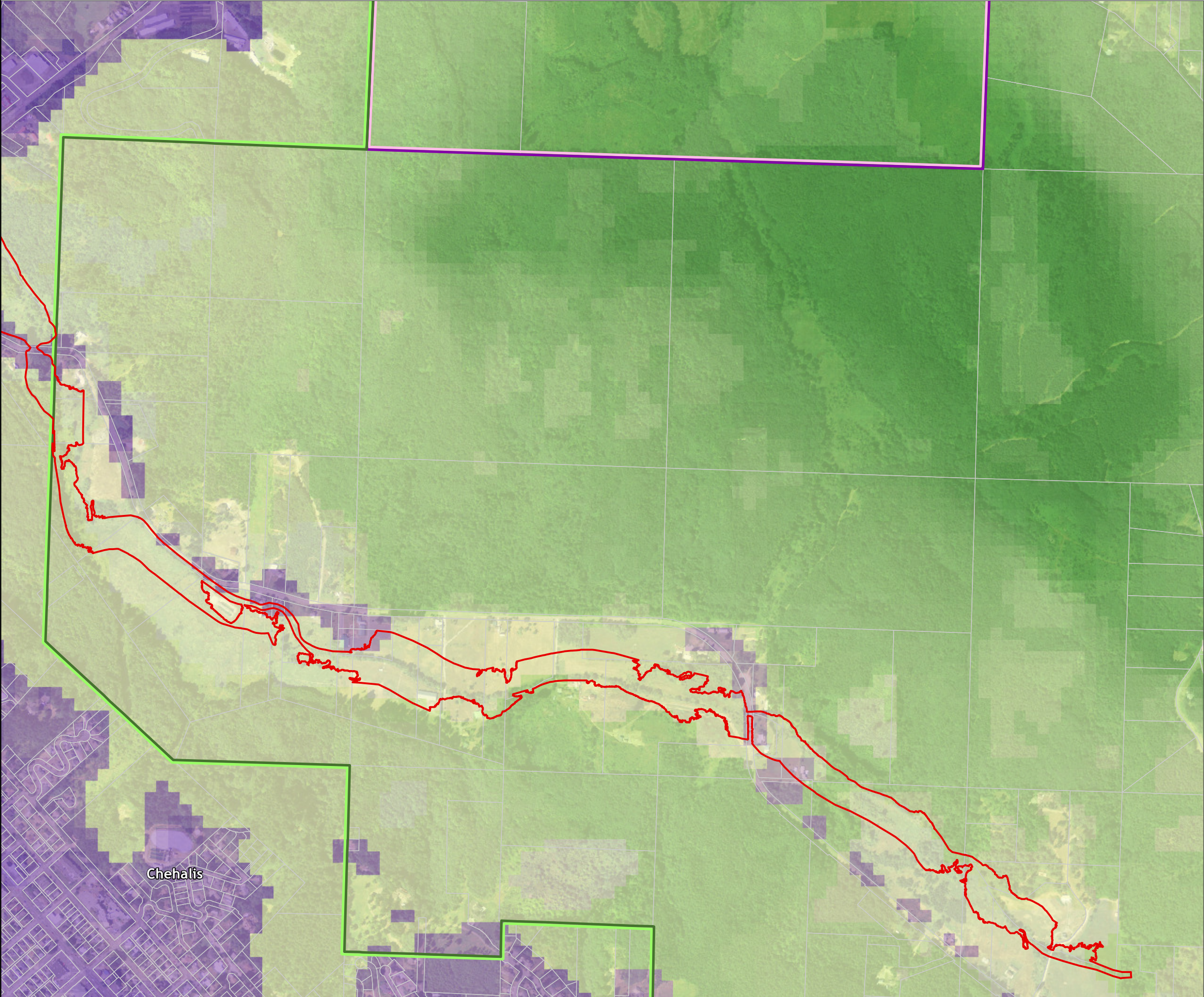
Data: Lewis County, USFWS NWI, FEMA, WA DNR, WSDOT, NRCS NAIP

Shoreline jurisdiction boundaries depicted on this map are approximate. They have not been formally delineated or surveyed and are intended for planning purposes only. Additional site-specific evaluation may be needed to confirm/verify information shown on this map.

Lewis County Coalition



City of Morton City of Winlock





Lewis County, Washington  
Shoreline Master Program

Map 27B -  
Local Habitat Assessment

Figure: Chehalis 4

Date: 6/3/2014

Local Habitat Assessment  
High Wildlife Habitat Value  
Low Wildlife Habitat Value

SMA Rivers & Streams

SMA Lakes

Highways

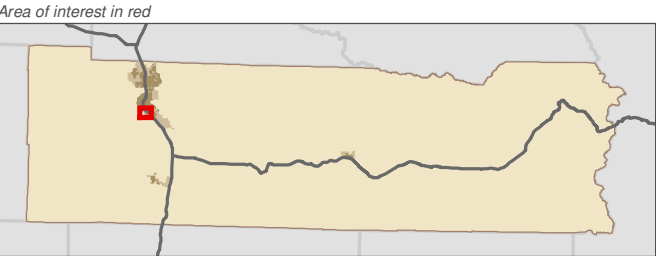
Parcels

SMA Jurisdiction

City

UGA

0 300 600  
Feet  
1:9,600

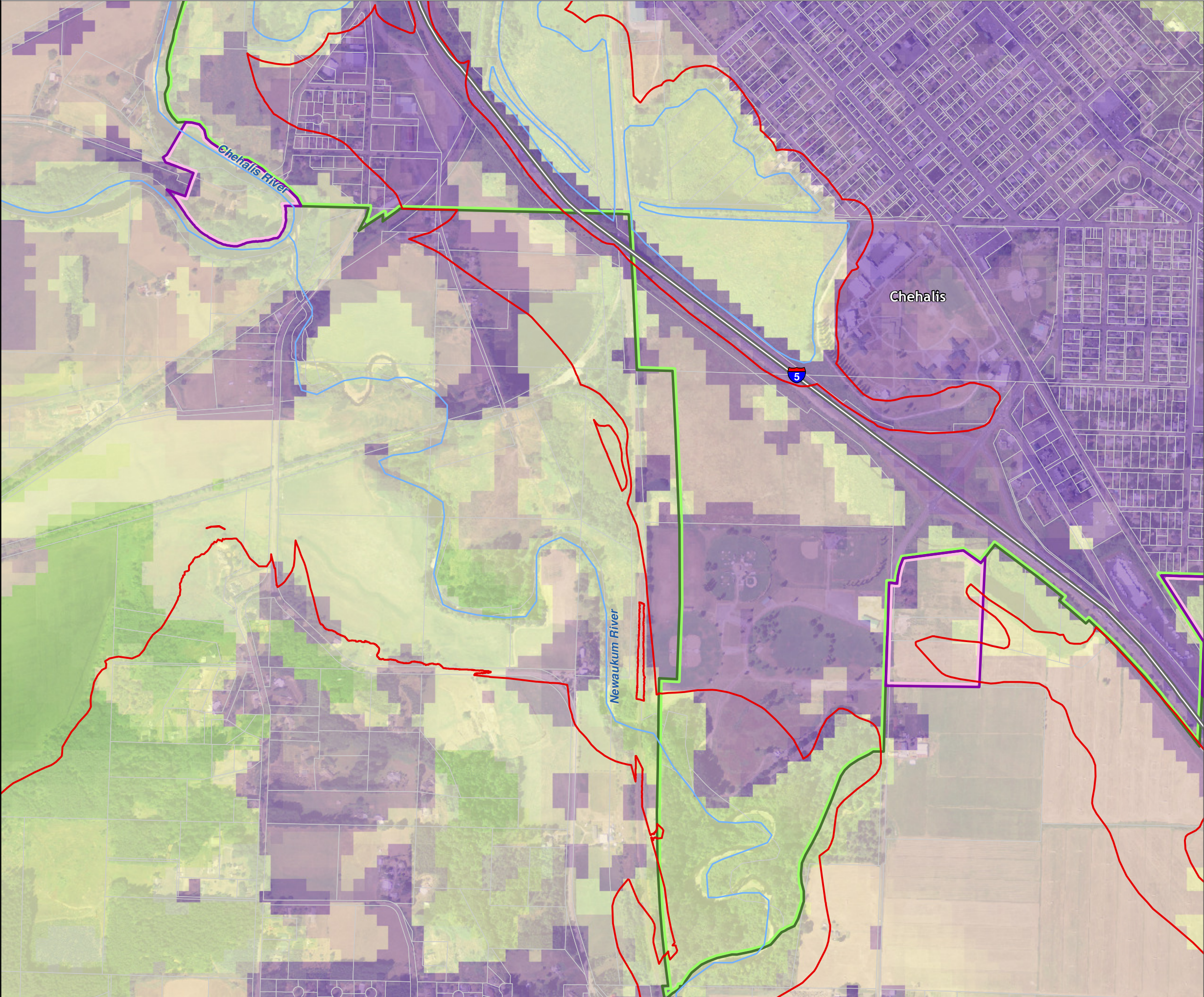


Data: Lewis County, USFWS NWI, FEMA, WA DNR, WSDOT, NRCS NAIP  
Shoreline jurisdiction boundaries depicted on this map are approximate. They have not been formally delineated or surveyed and are intended for planning purposes only. Additional site-specific evaluation may be needed to confirm/verify information shown on this map.

Lewis County Coalition



City of Morton City of Winlock





Lewis County, Washington  
Shoreline Master Program

Map 27B -  
Local Habitat Assessment  
Figure: Chehalis 5

Date: 6/3/2014

Local Habitat Assessment  
High Wildlife Habitat Value  
Low Wildlife Habitat Value

SMA Rivers & Streams

SMA Lakes

Highways

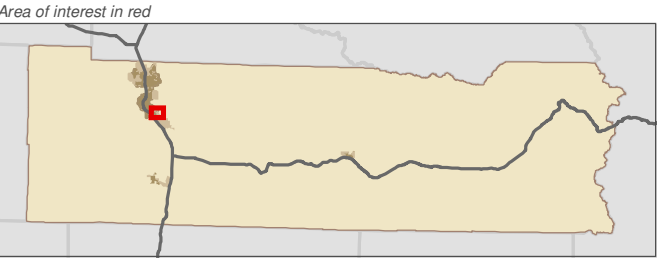
Parcels

SMA Jurisdiction

City

UGA

0 300 600  
Feet  
1:9,600

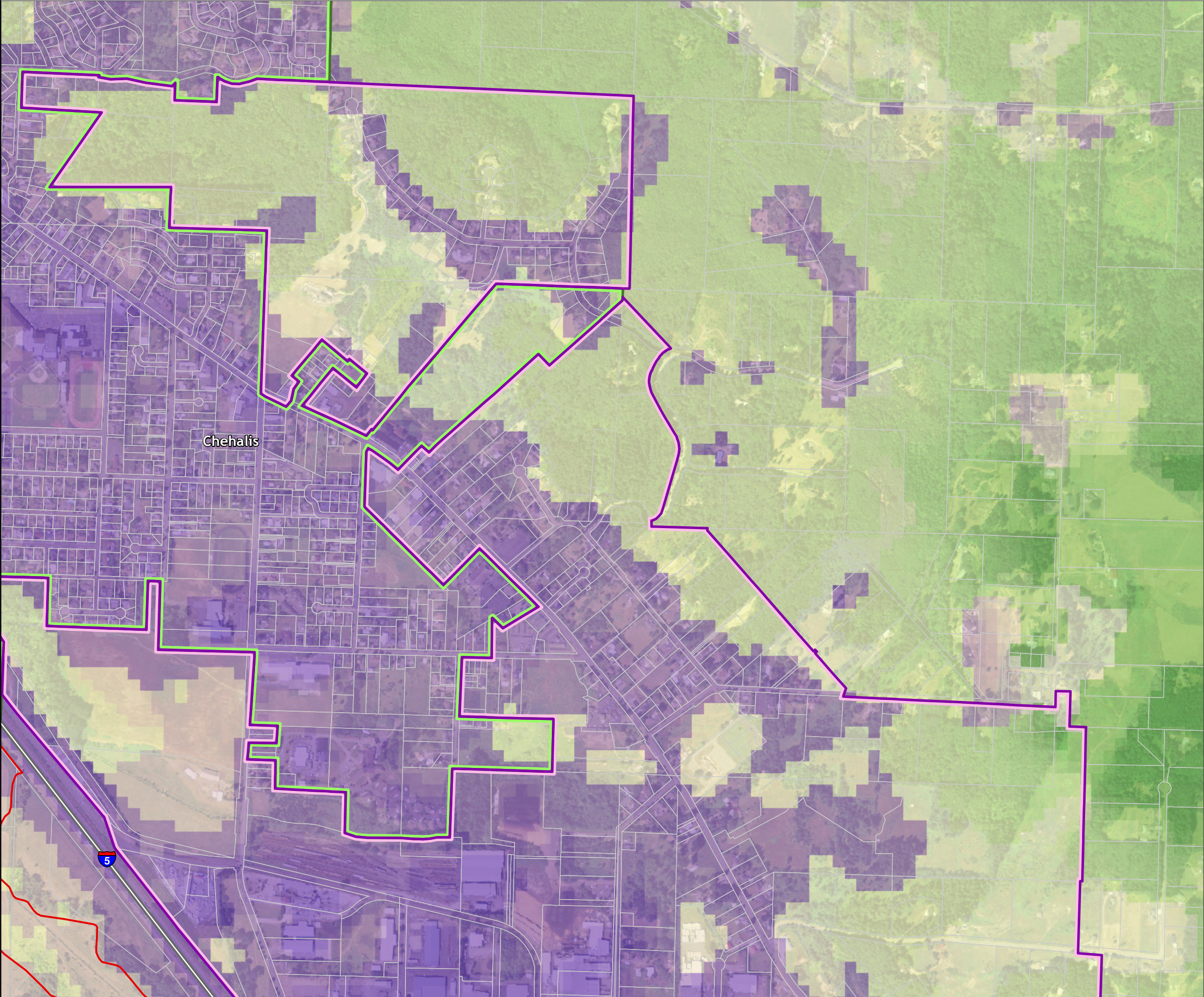


Data: Lewis County, USFWS NWI, FEMA, WA DNR, WSDOT, NRCS NAIP  
Shoreline jurisdiction boundaries depicted on this map are approximate. They have not been formally delineated or surveyed and are intended for planning purposes only. Additional site-specific evaluation may be needed to confirm/verify information shown on this map.

Lewis County Coalition



City of Morton City of Winlock





Lewis County, Washington  
Shoreline Master Program

Map 27B -  
Local Habitat Assessment  
Figure: Chehalis 6

Date: 6/3/2014

Local Habitat Assessment  
High Wildlife Habitat Value  
Low Wildlife Habitat Value

SMA Rivers & Streams

SMA Lakes

Highways

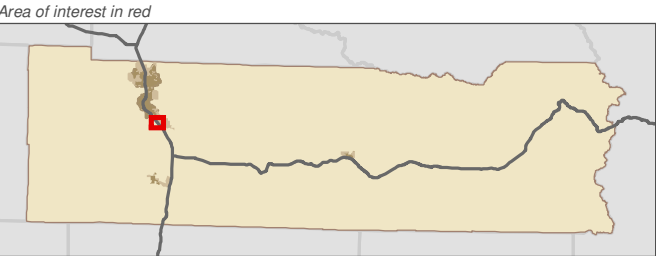
Parcels

SMA Jurisdiction

City

UGA

0 300 600  
Feet  
1:9,600

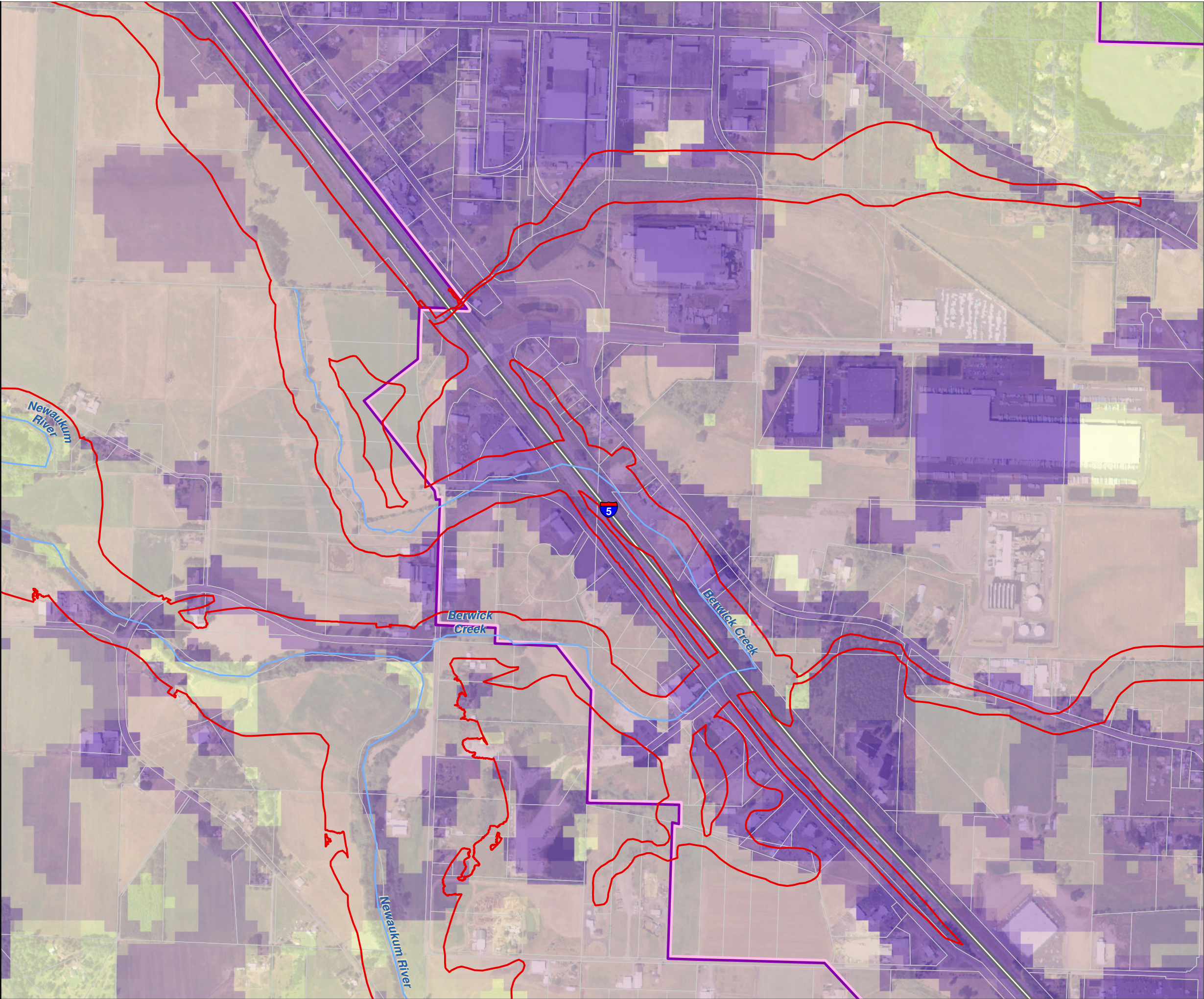


Data: Lewis County, USFWS NWI, FEMA, WA DNR, WSDOT, NRCS NAIP  
Shoreline jurisdiction boundaries depicted on this map are approximate. They have not been formally delineated or surveyed and are intended for planning purposes only. Additional site-specific evaluation may be needed to confirm/verify information shown on this map.

Lewis County Coalition



City of Morton City of Winlock





Lewis County, Washington  
Shoreline Master Program

Map 27B -  
Local Habitat Assessment  
Figure: Chehalis 7

Date: 6/3/2014

Local Habitat Assessment  
High Wildlife Habitat Value  
Low Wildlife Habitat Value

SMA Rivers & Streams

SMA Lakes

Highways

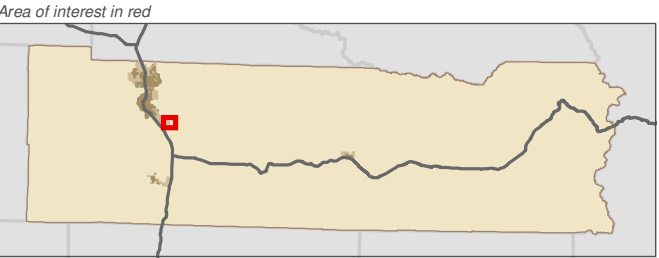
Parcels

SMA Jurisdiction

City

UGA

0 300 600  
Feet  
1:9,600



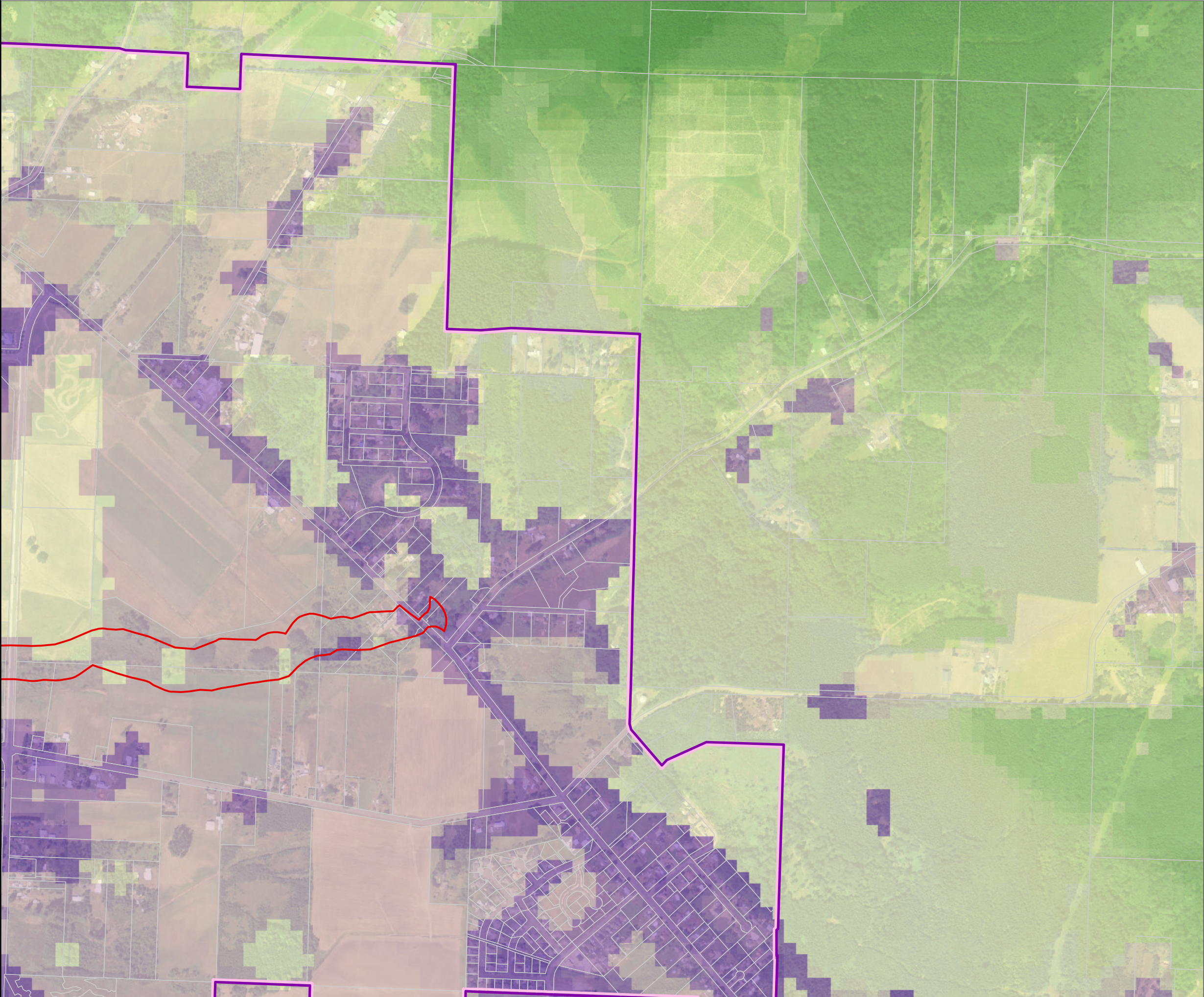
Data: Lewis County, USFWS NWI, FEMA, WA DNR, WSDOT, NRCS NAIP

Shoreline jurisdiction boundaries depicted on this map are approximate. They have not been formally delineated or surveyed and are intended for planning purposes only. Additional site-specific evaluation may be needed to confirm/verify information shown on this map.

Lewis County Coalition



City of Morton City of Winlock





Lewis County, Washington  
Shoreline Master Program

Map 27B -  
Local Habitat Assessment  
Figure: Chehalis 8

Date: 6/3/2014

Local Habitat Assessment  
High Wildlife Habitat Value  
Low Wildlife Habitat Value

SMA Rivers & Streams

SMA Lakes

Highways

Parcels

SMA Jurisdiction

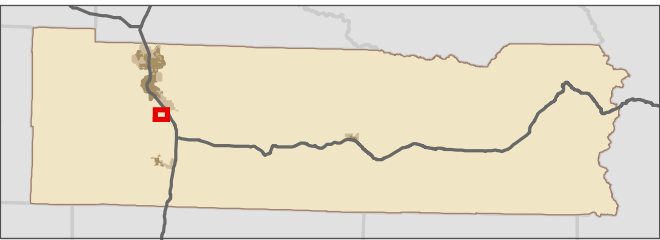
City

UGA

0 300 600  
Feet  
1:9,600



Area of interest in red



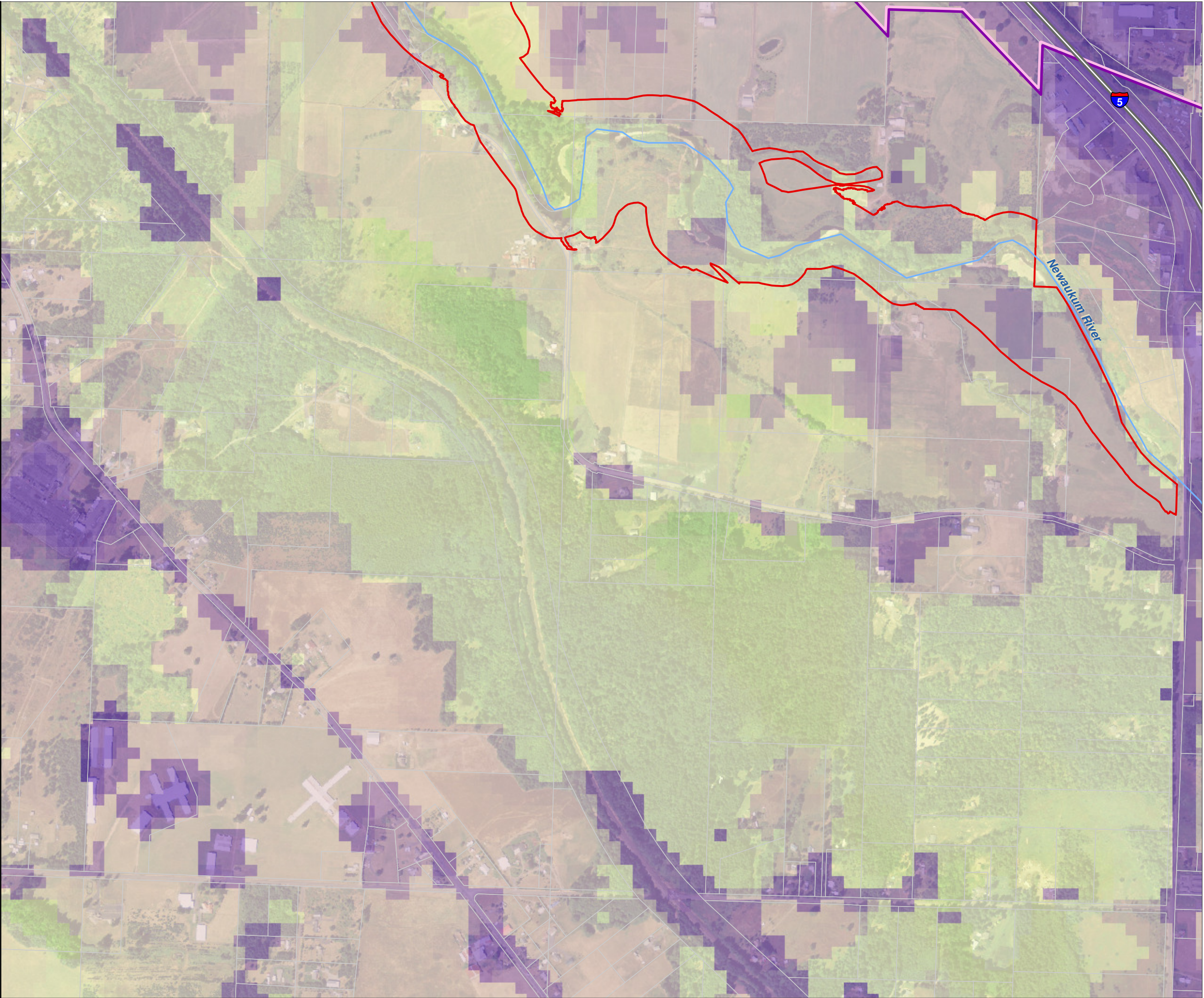
Data: Lewis County, USFWS NWI, FEMA,  
WA DNR, WSDOT, NRCS NAIP

Shoreline jurisdiction boundaries depicted on this map are approximate. They have not been formally delineated or surveyed and are intended for planning purposes only. Additional site-specific evaluation may be needed to confirm/verify information shown on this map.

Lewis County Coalition



City of Morton City of Winlock





Lewis County, Washington  
Shoreline Master Program

Map 27B -  
Local Habitat Assessment  
Figure: Chehalis 9

Date: 6/3/2014

Local Habitat Assessment  
High Wildlife Habitat Value  
Low Wildlife Habitat Value

SMA Rivers & Streams

SMA Lakes

Highways

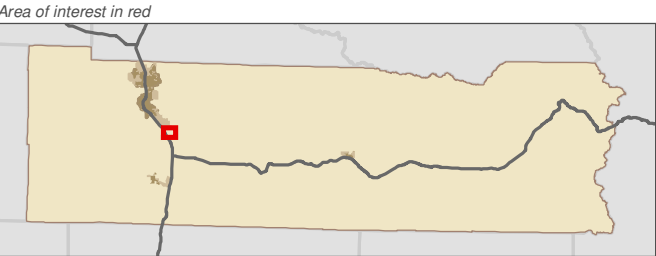
Parcels

SMA Jurisdiction

City

UGA

0 300 600  
Feet  
1:9,600



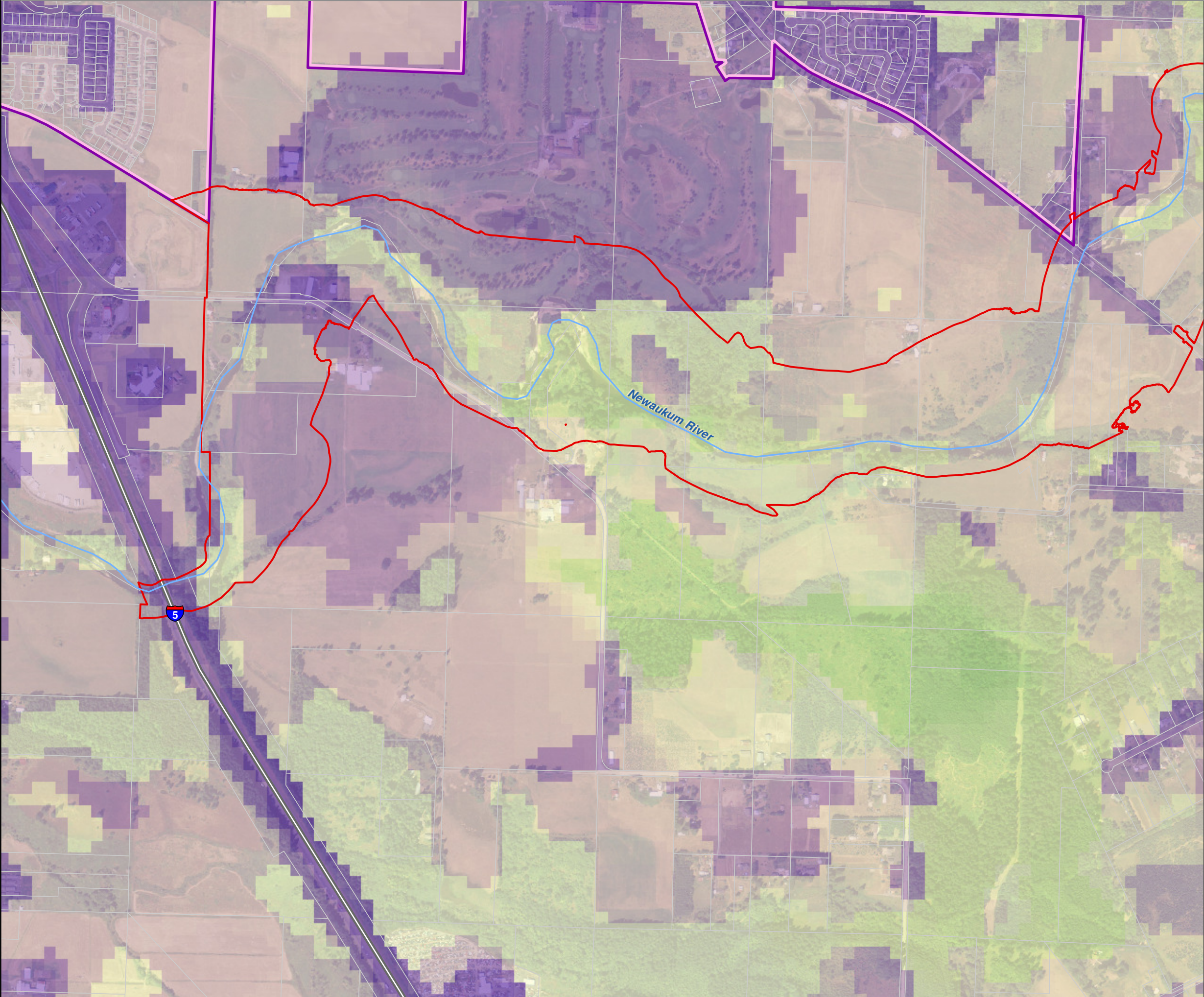
Data: Lewis County, USFWS NWI, FEMA,  
WA DNR, WSDOT, NRCS NAIP

Shoreline jurisdiction boundaries depicted on this map are approximate. They have not been formally delineated or surveyed and are intended for planning purposes only. Additional site-specific evaluation may be needed to confirm/verify information shown on this map.

Lewis County Coalition



City of Morton City of Winlock





Lewis County, Washington  
Shoreline Master Program

Map 27B -  
Local Habitat Assessment  
Figure: Morton 1

Date: 6/3/2014

Local Habitat Assessment  
High Wildlife Habitat Value  
Low Wildlife Habitat Value

SMA Rivers & Streams

SMA Lakes

Highways

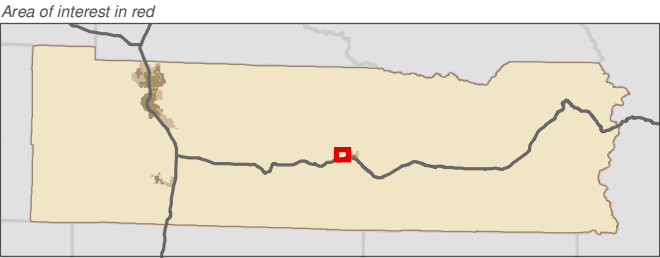
Parcels

SMA Jurisdiction

City

UGA

0 300 600  
Feet  
1:9,600



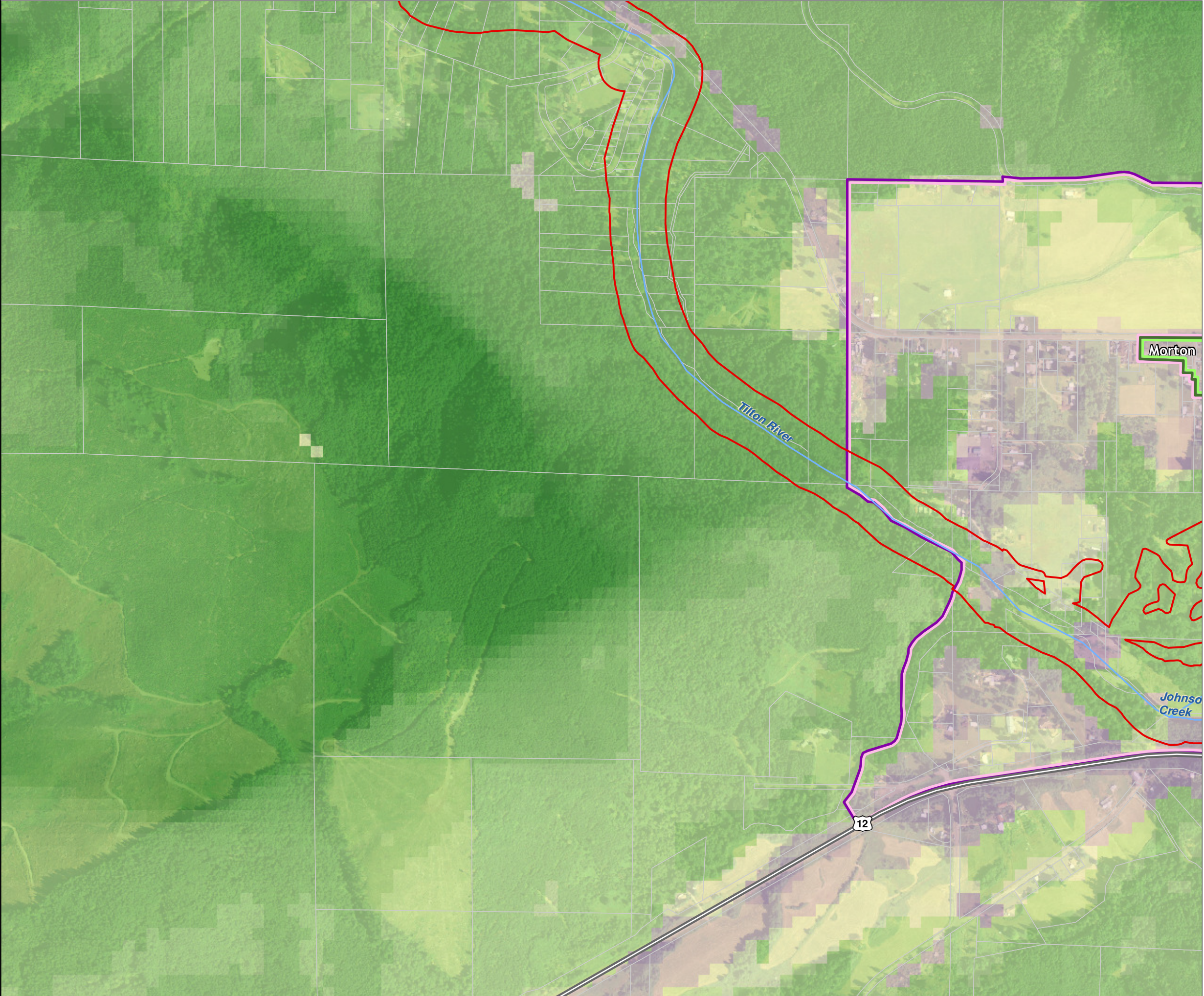
Data: Lewis County, USFWS NWI, FEMA,  
WA DNR, WSDOT, NRCS NAIP

Shoreline jurisdiction boundaries depicted on this map are approximate. They have not been formally delineated or surveyed and are intended for planning purposes only. Additional site-specific evaluation may be needed to confirm/verify information shown on this map.

Lewis County Coalition



City of Morton City of Winlock





Lewis County, Washington  
Shoreline Master Program

Map 27B -  
Local Habitat Assessment  
Figure: Morton 2

Date: 6/3/2014

Local Habitat Assessment  
High Wildlife Habitat Value  
Low Wildlife Habitat Value

SMA Rivers & Streams

SMA Lakes

Highways

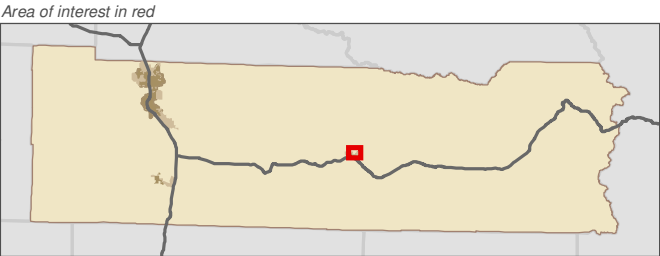
Parcels

SMA Jurisdiction

City

UGA

0 300 600  
Feet  
1:9,600



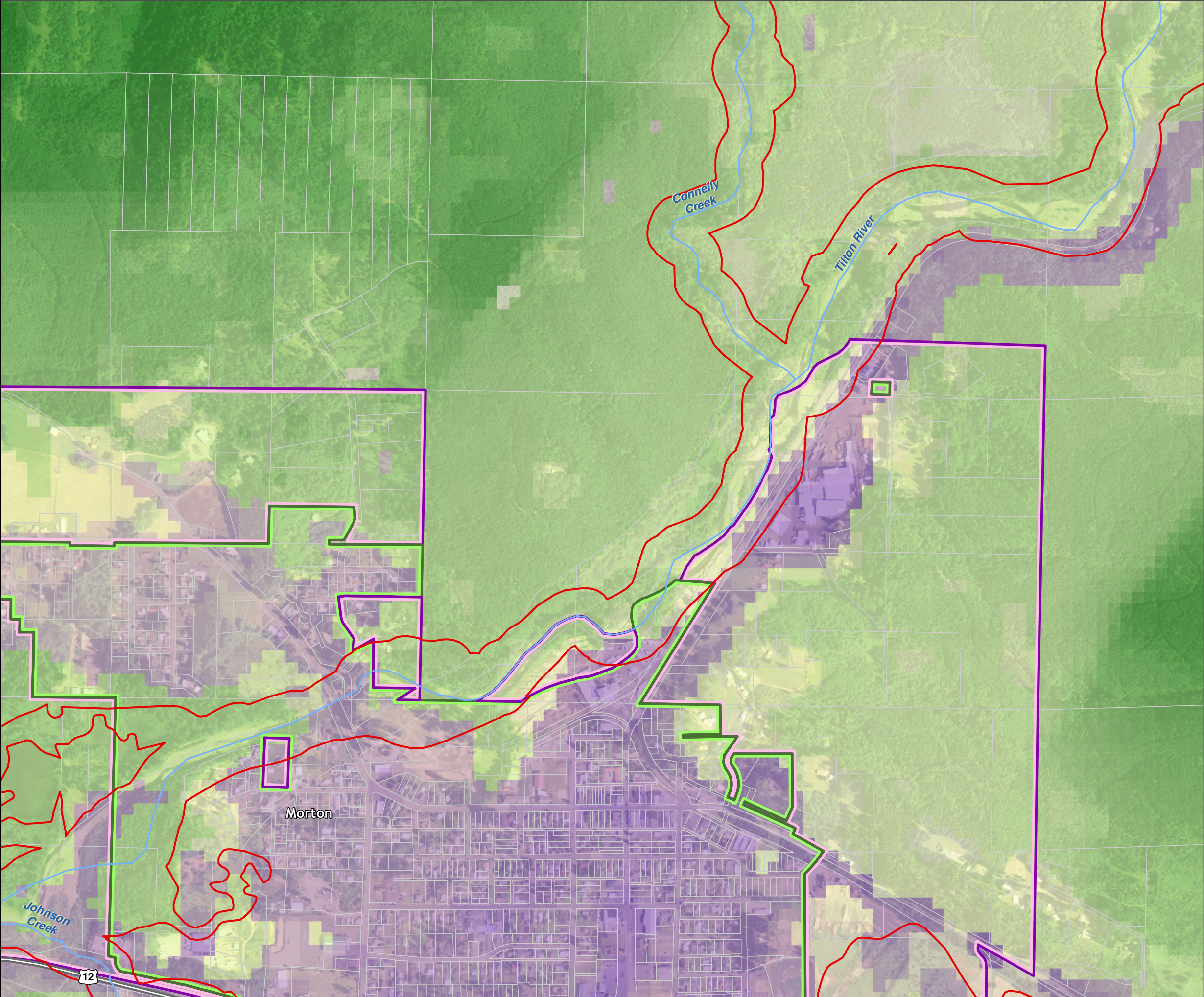
Data: Lewis County, USFWS NWI, FEMA,  
WA DNR, WSDOT, NRCS NAIP

Shoreline jurisdiction boundaries depicted on this map are approximate. They have not been formally delineated or surveyed and are intended for planning purposes only. Additional site-specific evaluation may be needed to confirm/verify information shown on this map.

Lewis County Coalition



City of Morton City of Winlock





**Map 27B -  
Local Habitat Assessment**  
Figure: Morton 3

Date: 6/3/2014

**Local Habitat Assessment**  
High Wildlife Habitat Value  
Low Wildlife Habitat Value

SMA Rivers & Streams

SMA Lakes

Highways

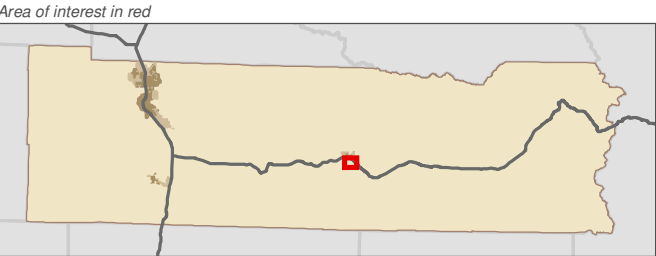
Parcels

SMA Jurisdiction

City

UGA

0 300 600  
Feet  
1:9,600



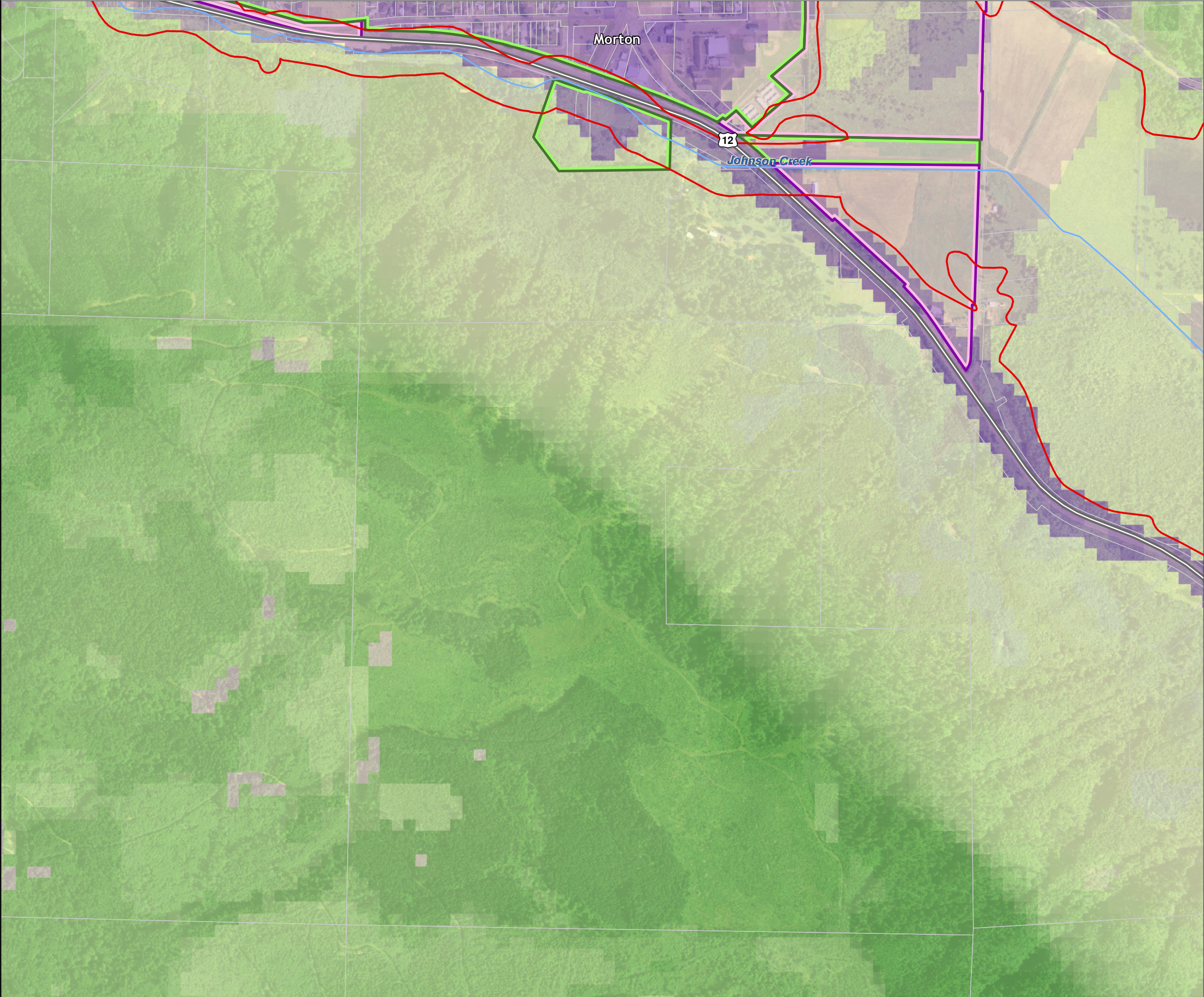
Data: Lewis County, USFWS NWI, FEMA,  
WA DNR, WSDOT, NRCS NAIP

Shoreline jurisdiction boundaries depicted on this map are approximate. They have not been formally delineated or surveyed and are intended for planning purposes only. Additional site-specific evaluation may be needed to confirm/verify information shown on this map.

**Lewis County Coalition**



City of Morton City of Winlock





Lewis County, Washington  
Shoreline Master Program

Map 27B -  
Local Habitat Assessment

Figure: Packwood 1

Date: 6/3/2014

**Local Habitat Assessment**  
High Wildlife Habitat Value  
Low Wildlife Habitat Value

SMA Rivers & Streams

SMA Lakes

Highways

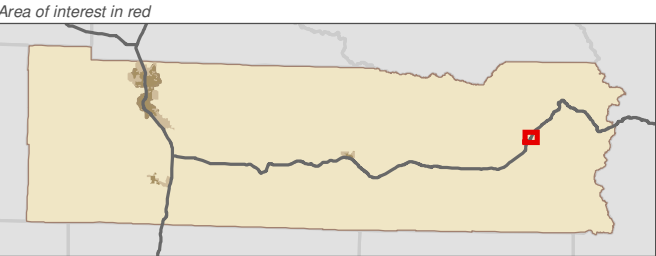
Parcels

SMA Jurisdiction

City

UGA

0 300 600  
Feet  
1:9,600

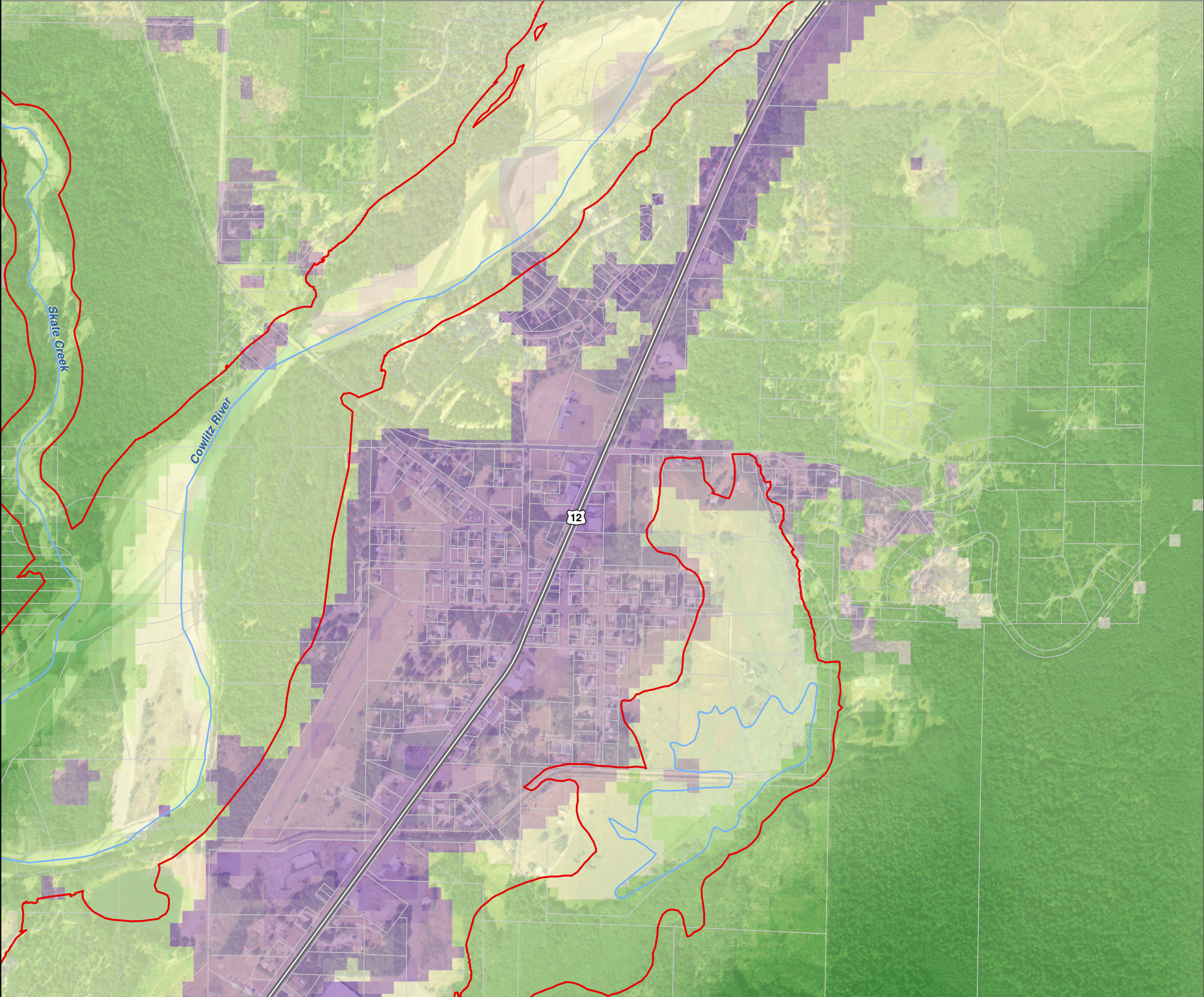


Data: Lewis County, USFWS NWI, FEMA, WA DNR, WSDOT, NRCS NAIP  
Shoreline jurisdiction boundaries depicted on this map are approximate. They have not been formally delineated or surveyed and are intended for planning purposes only. Additional site-specific evaluation may be needed to confirm/verify information shown on this map.

Lewis County Coalition



City of Morton City of Winlock





Lewis County, Washington  
Shoreline Master Program

Map 27B -  
Local Habitat Assessment

Figure: Winlock 1

Date: 6/3/2014

**Local Habitat Assessment**  
High Wildlife Habitat Value  
Low Wildlife Habitat Value

SMA Rivers & Streams

SMA Lakes

Highways

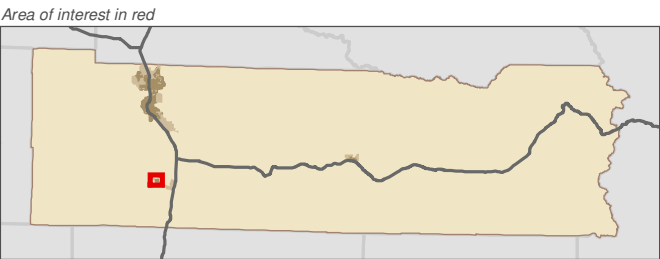
Parcels

SMA Jurisdiction

City

UGA

0 300 600  
Feet  
1:9,600



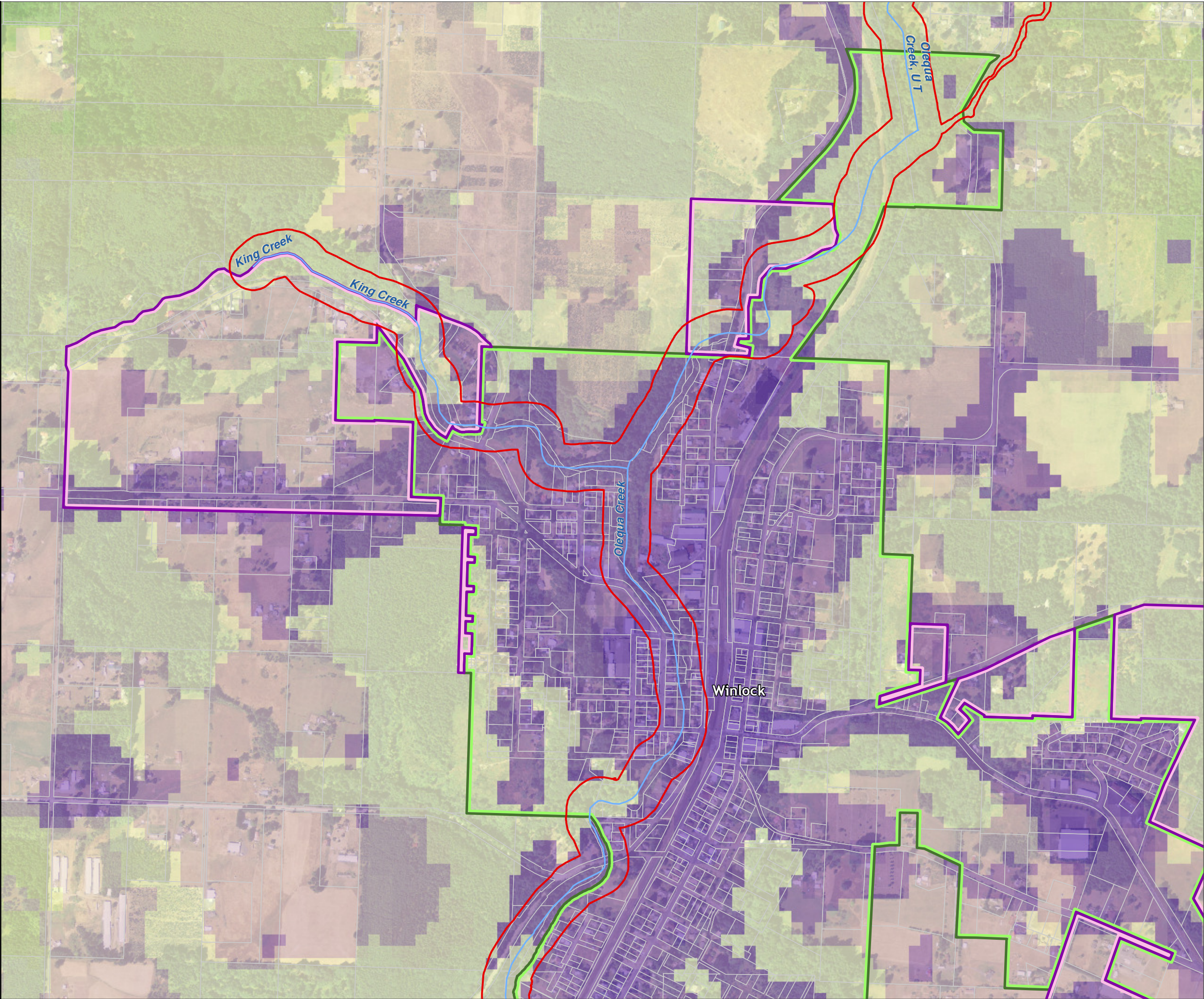
Data: Lewis County, USFWS NWI, FEMA,  
WA DNR, WSDOT, NRCS NAIP

Shoreline jurisdiction boundaries depicted on this map are approximate. They have not been formally delineated or surveyed and are intended for planning purposes only. Additional site-specific evaluation may be needed to confirm/verify information shown on this map.

Lewis County Coalition



City of Morton City of Winlock





Lewis County, Washington  
Shoreline Master Program

Map 27B -  
Local Habitat Assessment

Figure: Winlock 2

Date: 6/3/2014

**Local Habitat Assessment**  
High Wildlife Habitat Value  
Low Wildlife Habitat Value

SMA Rivers & Streams

SMA Lakes

Highways

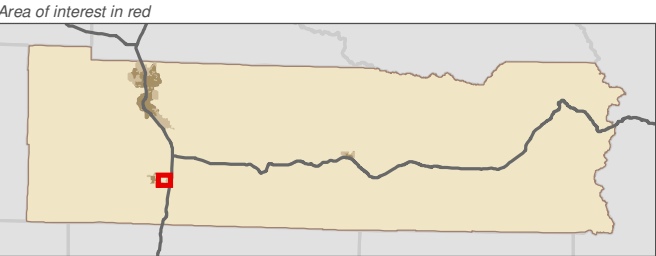
Parcels

SMA Jurisdiction

City

UGA

0 300 600  
Feet  
1:9,600

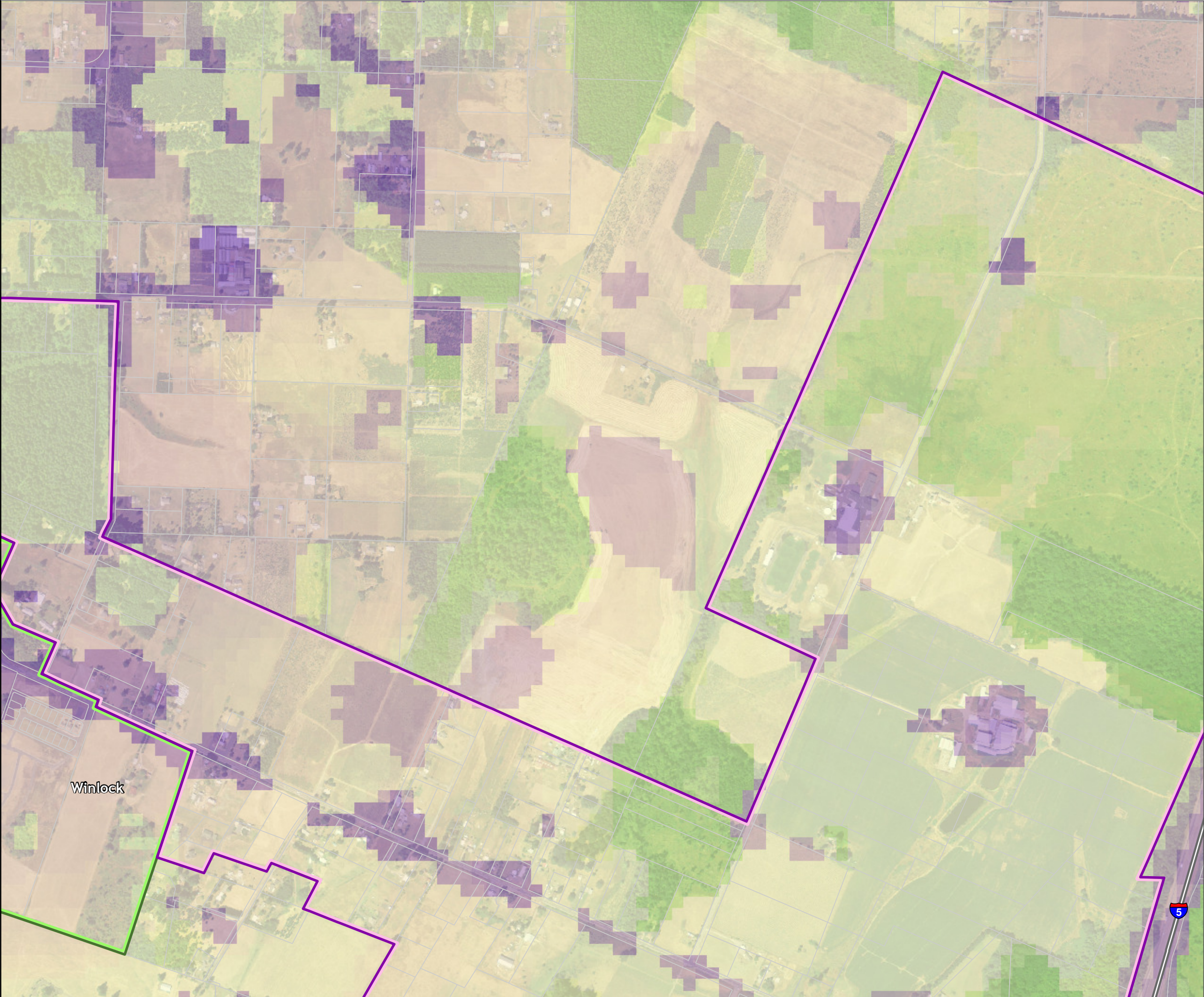


Data: Lewis County, USFWS NWI, FEMA, WA DNR, WSDOT, NRCS NAIP  
Shoreline jurisdiction boundaries depicted on this map are approximate. They have not been formally delineated or surveyed and are intended for planning purposes only. Additional site-specific evaluation may be needed to confirm/verify information shown on this map.

Lewis County Coalition



City of Morton City of Winlock





Lewis County, Washington  
Shoreline Master Program

Map 27B -  
Local Habitat Assessment  
Figure: Winlock 3

Date: 6/3/2014

Local Habitat Assessment  
High Wildlife Habitat Value  
Low Wildlife Habitat Value

SMA Rivers & Streams

SMA Lakes

Highways

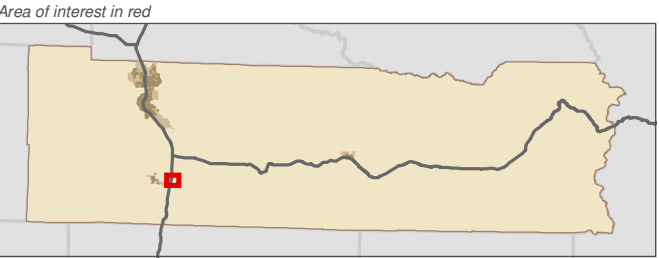
Parcels

SMA Jurisdiction

City

UGA

0 300 600  
Feet  
1:9,600



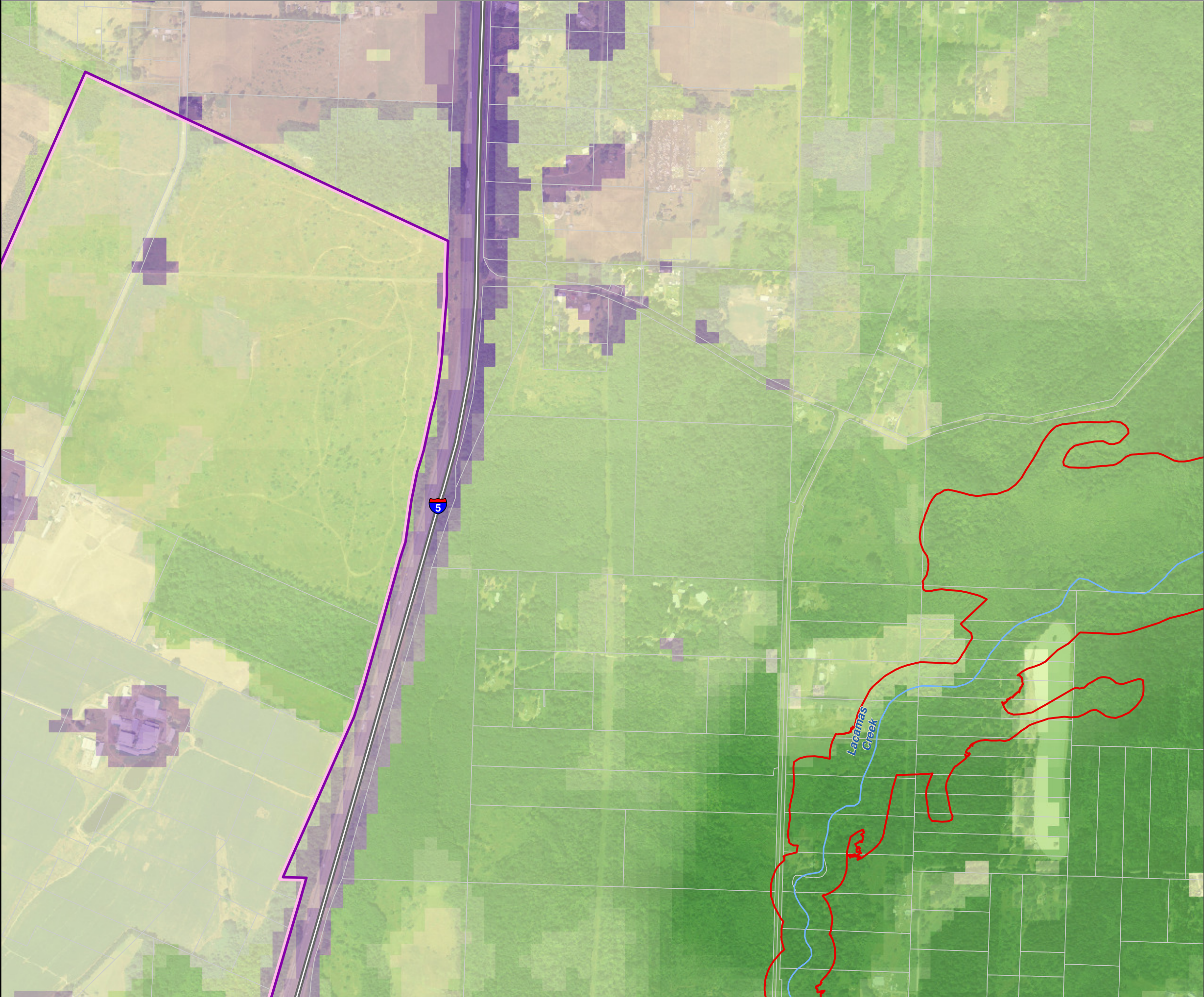
Data: Lewis County, USFWS NWI, FEMA, WA DNR, WSDOT, NRCS NAIP

Shoreline jurisdiction boundaries depicted on this map are approximate. They have not been formally delineated or surveyed and are intended for planning purposes only. Additional site-specific evaluation may be needed to confirm/verify information shown on this map.

Lewis County Coalition



City of Morton City of Winlock





Lewis County, Washington  
Shoreline Master Program

Map 27B -  
Local Habitat Assessment

Figure: Winlock 4

Date: 6/3/2014

**Local Habitat Assessment**  
High Wildlife Habitat Value  
Low Wildlife Habitat Value

SMA Rivers & Streams

SMA Lakes

Highways

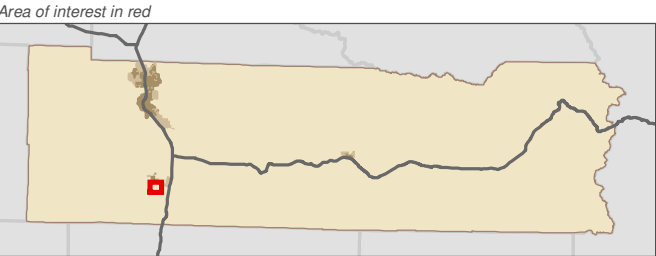
Parcels

SMA Jurisdiction

City

UGA

0 300 600  
Feet  
1:9,600



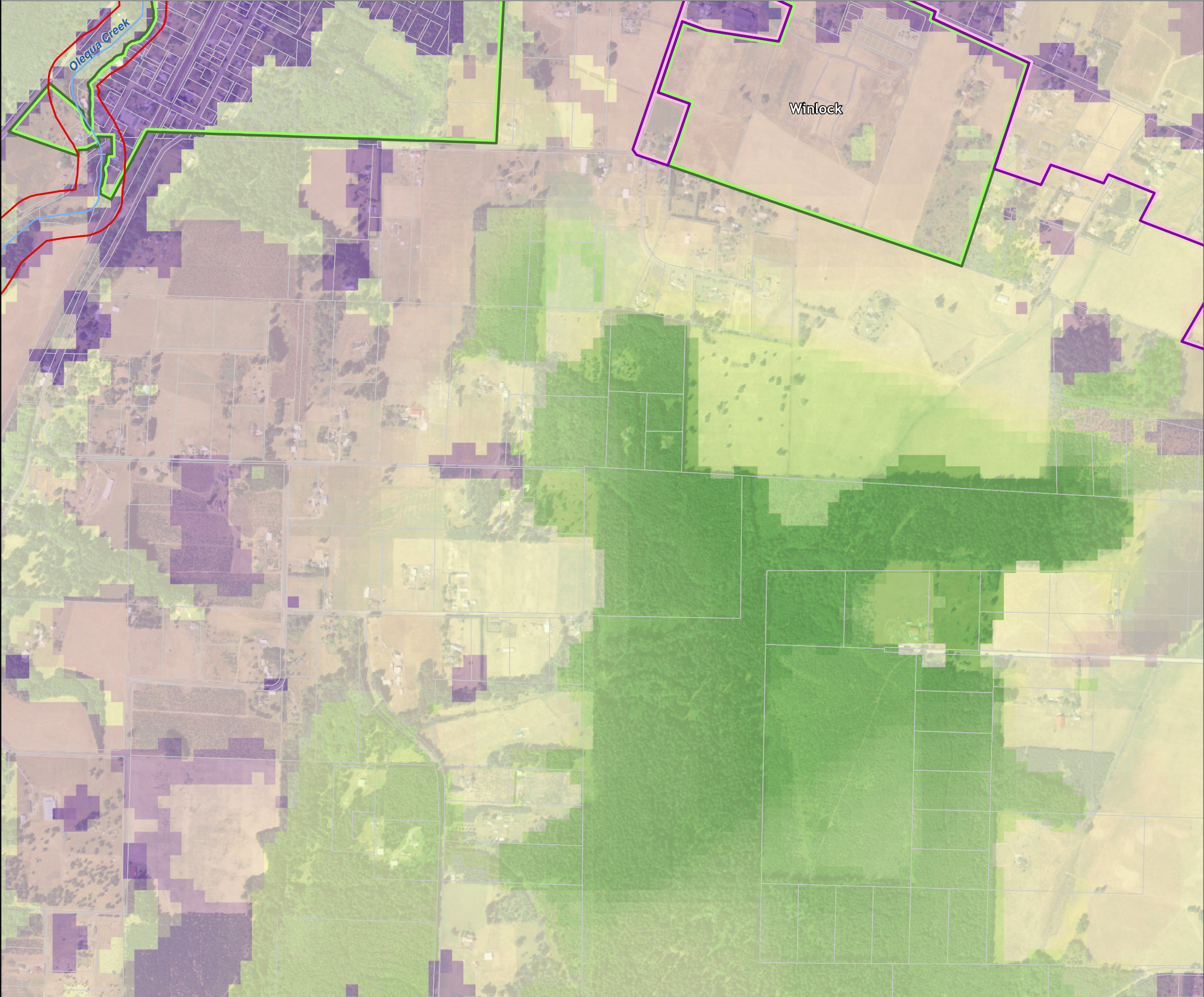
Data: Lewis County, USFWS NWI, FEMA,  
WA DNR, WSDOT, NRCS NAIP

Shoreline jurisdiction boundaries depicted on this map are approximate. They have not been formally delineated or surveyed and are intended for planning purposes only. Additional site-specific evaluation may be needed to confirm/verify information shown on this map.

Lewis County Coalition



City of Morton City of Winlock





Lewis County, Washington  
Shoreline Master Program

Map 27B -  
Local Habitat Assessment  
Figure: Winlock 5

Date: 6/3/2014

Local Habitat Assessment  
High Wildlife Habitat Value  
Low Wildlife Habitat Value

SMA Rivers & Streams

SMA Lakes

Highways

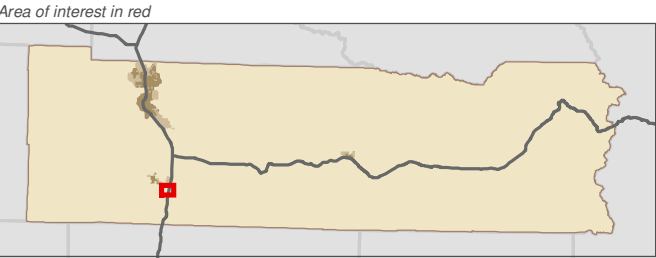
Parcels

SMA Jurisdiction

City

UGA

0 300 600  
Feet  
1:9,600



Data: Lewis County, USFWS NWI, FEMA, WA DNR, WSDOT, NRCS NAIP

Shoreline jurisdiction boundaries depicted on this map are approximate. They have not been formally delineated or surveyed and are intended for planning purposes only. Additional site-specific evaluation may be needed to confirm/verify information shown on this map.

Lewis County Coalition



City of Morton City of Winlock

