

Lewis County, Washington  
Shoreline Master Program

Map 3B - Land Ownership  
Figure: Centralia 1

Date: 6/3/2014

- Land Ownership

  - Municipal
  - Lewis County
  - Government Land
  - US Forest Service
  - Other Federal Land
  - WA Dept. of Fish and Wildlife
  - WA Dept. of Natural Resources
  - WA State Parks and Recreation
  - Other State Land
  - Private
- SMA Rivers & Streams

SMA Lakes

Highways

Railroads

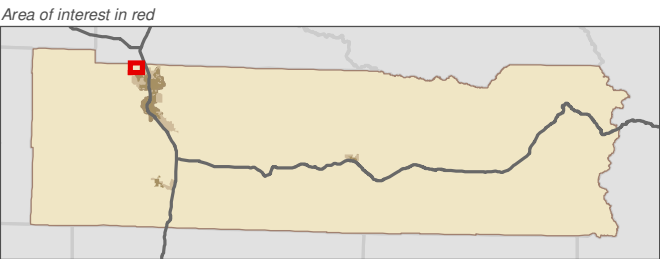
Parcels

SMA Jurisdiction

City

UGA

0 300 600  
Feet  
1:9,600



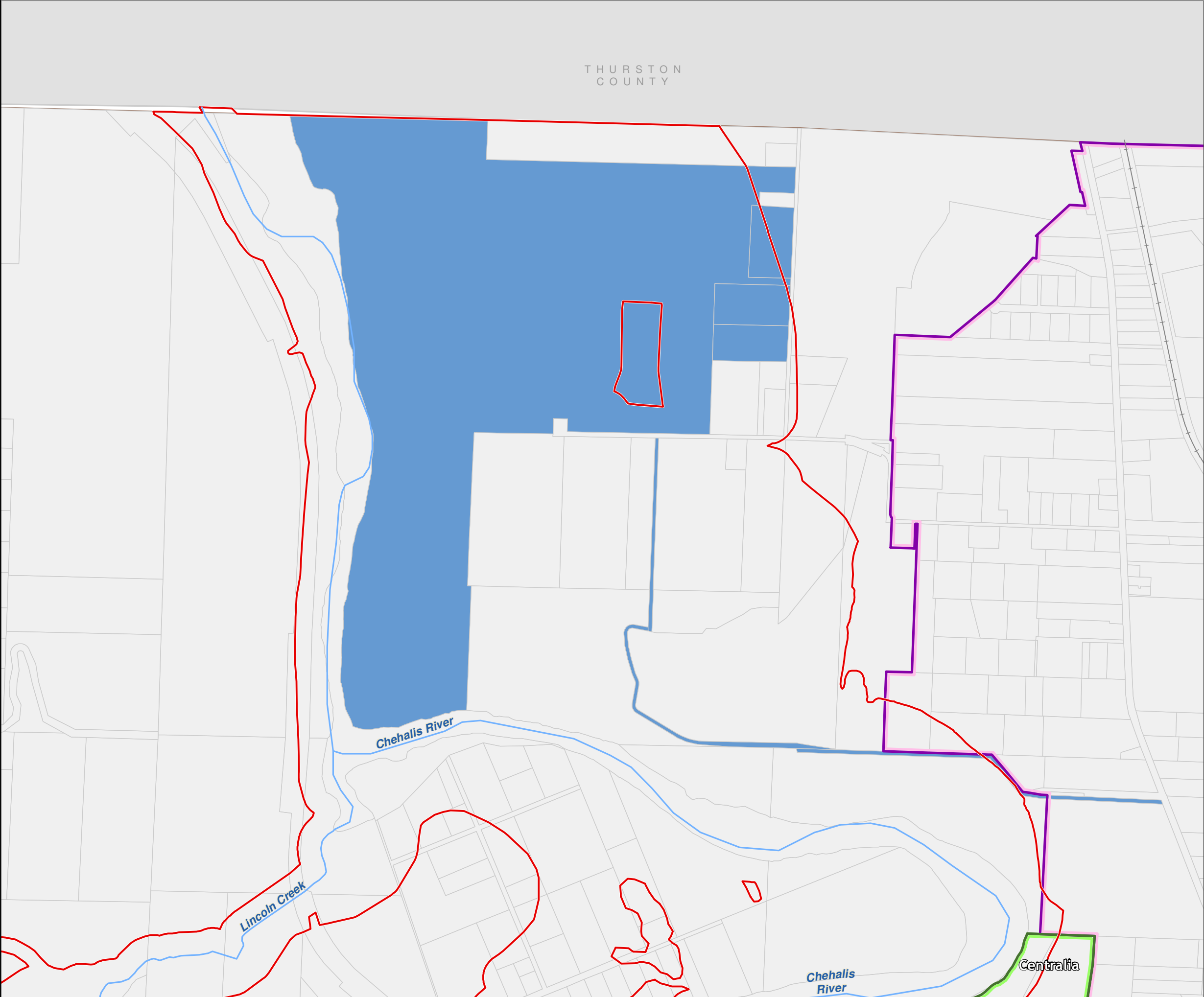
Data: Lewis County, USFWS NWI, FEMA, WA DNR, WSDOT, NRCS NAIP

Shoreline jurisdiction boundaries depicted on this map are approximate. They have not been formally delineated or surveyed and are intended for planning purposes only. Additional site-specific evaluation may be needed to confirm/verify information shown on this map.

Lewis County Coalition



City of Morton City of Winlock



Lewis County, Washington  
Shoreline Master Program

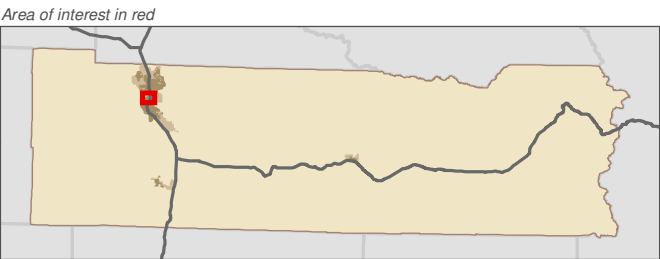
Map 3B - Land Ownership  
Figure: Centralia 10

Date: 6/3/2014

- Land Ownership

  - Municipal
  - Lewis County
  - Government Land
  - US Forest Service
  - Other Federal Land
  - WA Dept. of Fish and Wildlife
  - WA Dept. of Natural Resources
  - WA State Parks and Recreation
  - Other State Land
  - Private
- SMA Rivers & Streams
  - SMA Lakes
  - Highways
  - Railroads
  - Parcels
  - SMA Jurisdiction
  - City
  - UGA

0 300 600  
Feet  
1:9,600



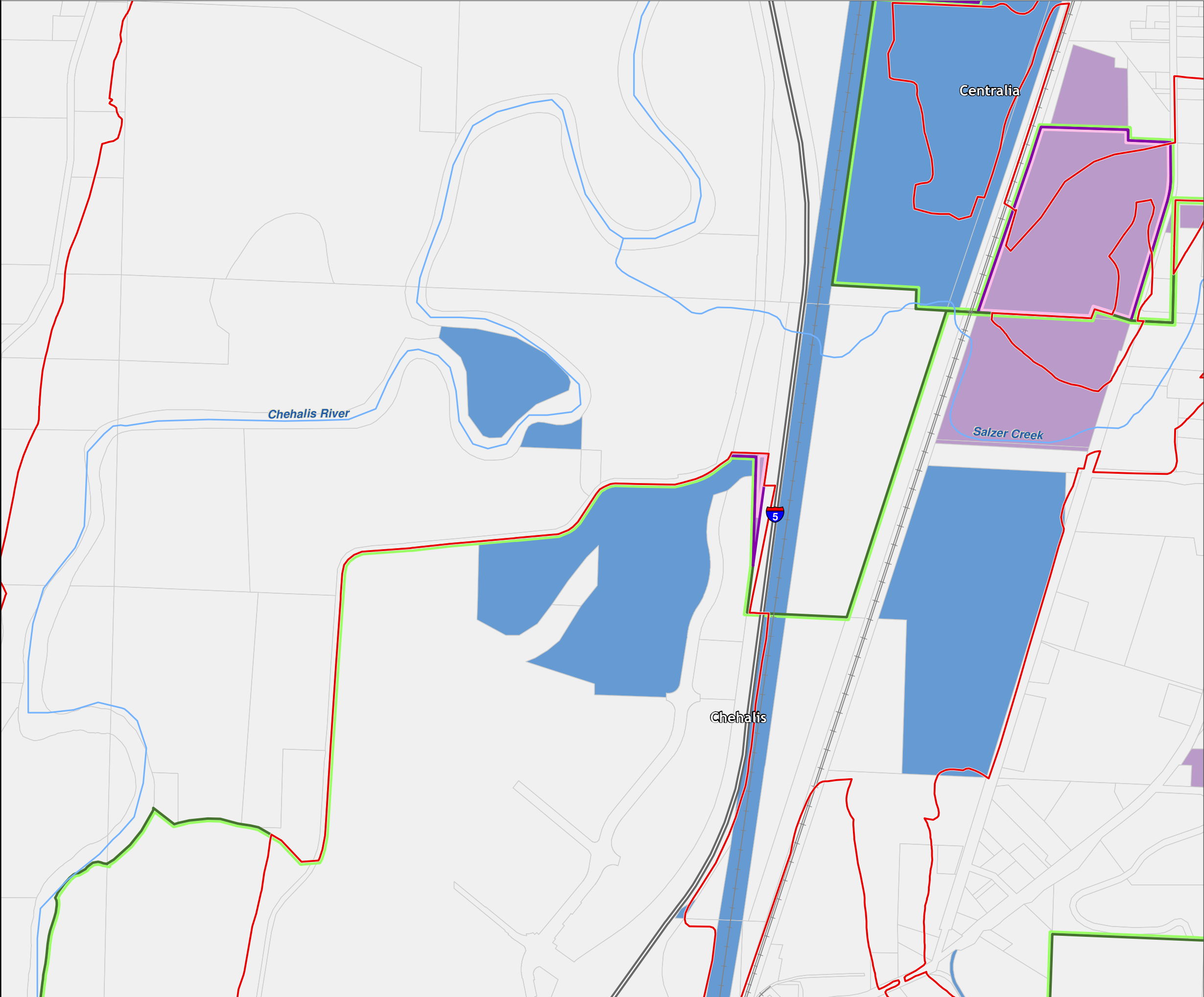
Data: Lewis County, USFWS NWI, FEMA, WA DNR, WSDOT, NRCS NAIP

Shoreline jurisdiction boundaries depicted on this map are approximate. They have not been formally delineated or surveyed and are intended for planning purposes only. Additional site-specific evaluation may be needed to confirm/verify information shown on this map.

Lewis County Coalition



City of Morton City of Winlock



Lewis County, Washington  
Shoreline Master Program

Map 3B - Land Ownership  
Figure: Centralia 11

Date: 6/3/2014

- Land Ownership

  - Municipal
  - Lewis County
  - Government Land
  - US Forest Service
  - Other Federal Land
  - WA Dept. of Fish and Wildlife
  - WA Dept. of Natural Resources
  - WA State Parks and Recreation
  - Other State Land
  - Private
- SMA Rivers & Streams

SMA Lakes

Highways

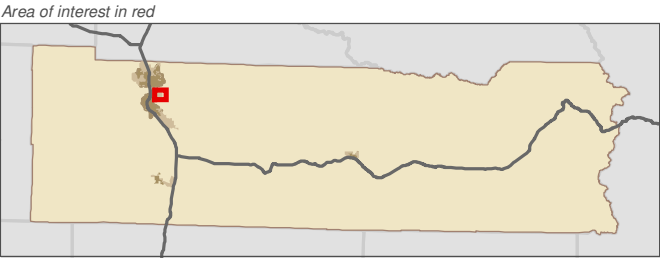
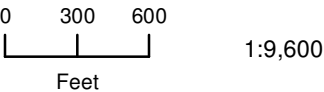
Railroads

Parcels

SMA Jurisdiction

City

UGA



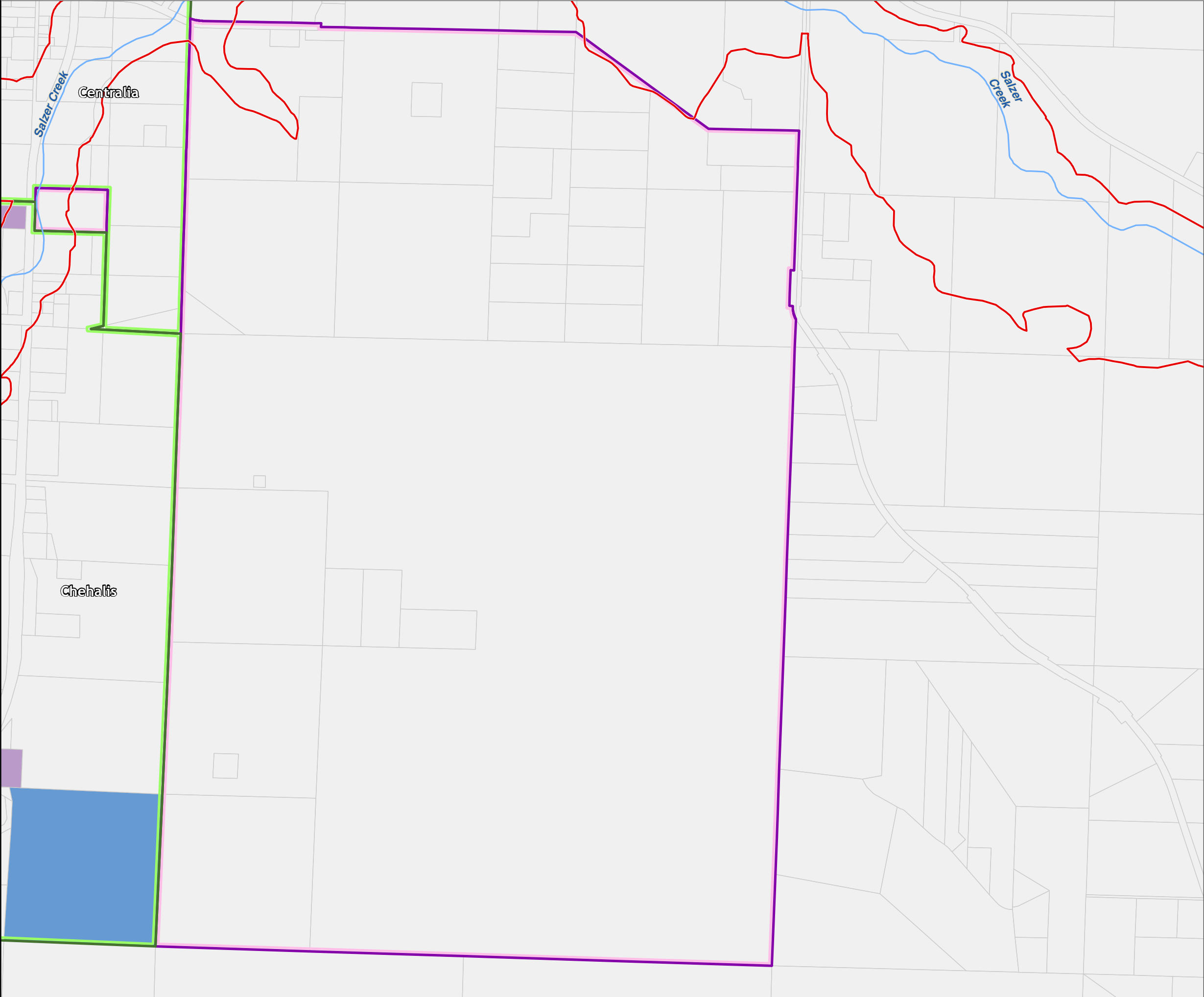
Data: Lewis County, USFWS NWI, FEMA, WA DNR, WSDOT, NRCS NAIP

Shoreline jurisdiction boundaries depicted on this map are approximate. They have not been formally delineated or surveyed and are intended for planning purposes only. Additional site-specific evaluation may be needed to confirm/verify information shown on this map.

Lewis County Coalition



City of Morton City of Winlock



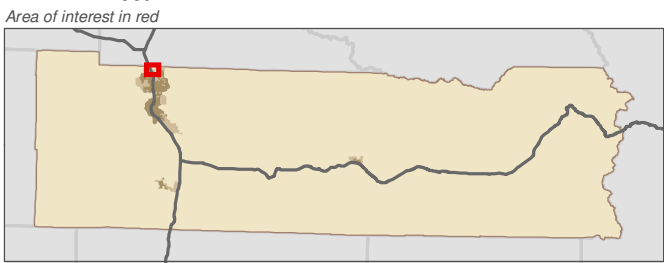

Lewis County, Washington  
Shoreline Master Program

Map 3B - Land Ownership  
Figure: Centralia 2

Date: 6/3/2014

- Land Ownership

  - Municipal
  - Lewis County
  - Government Land
  - US Forest Service
  - Other Federal Land
  - WA Dept. of Fish and Wildlife
  - WA Dept. of Natural Resources
  - WA State Parks and Recreation
  - Other State Land
  - Private
- SMA Rivers & Streams
  - SMA Lakes
  - Highways
  - Railroads
  - Parcels
  - SMA Jurisdiction
  - City
  - UGA



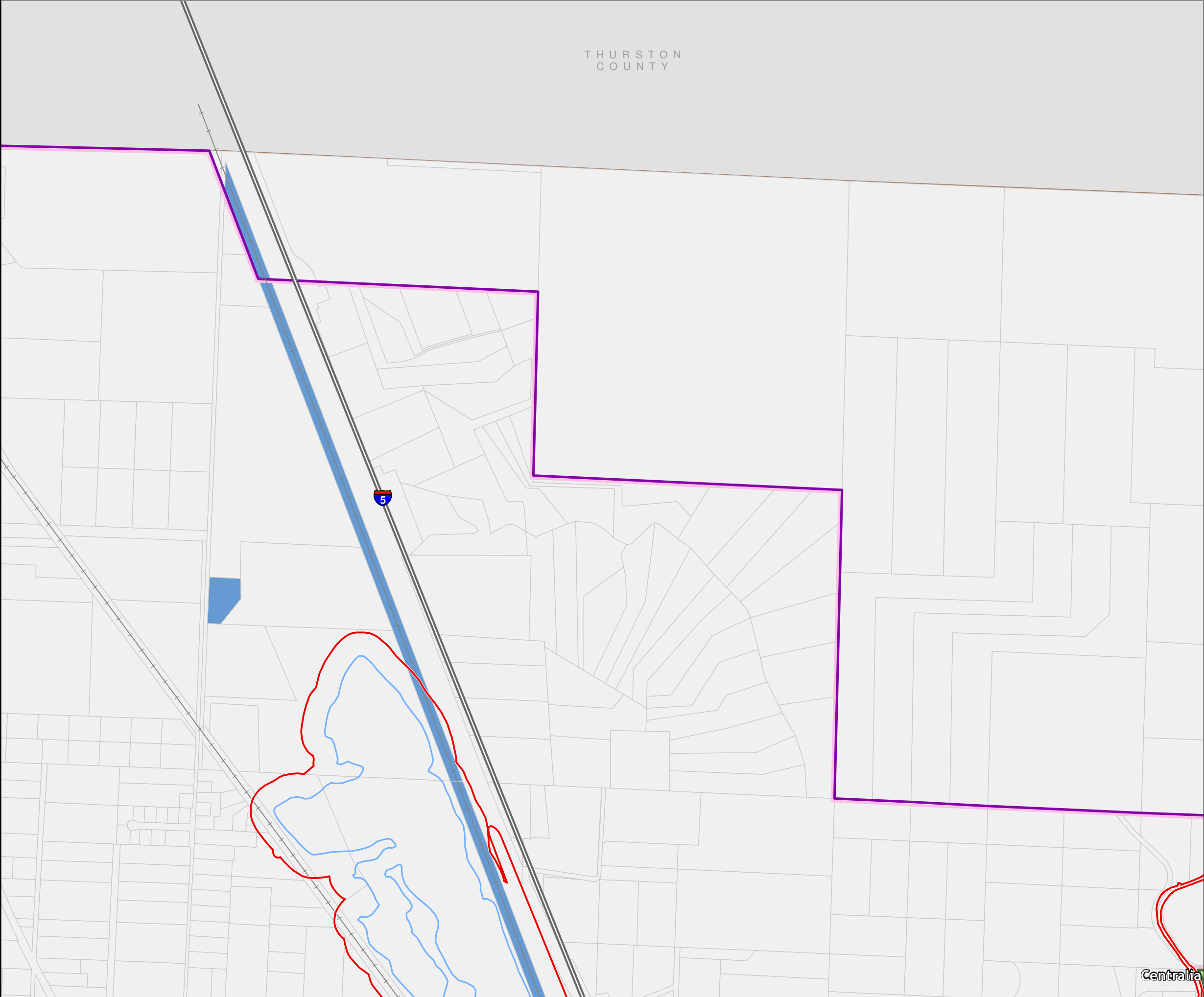
Data: Lewis County, USFWS NWI, FEMA, WA DNR, WSDOT, NRCS NAIP

Shoreline jurisdiction boundaries depicted on this map are approximate. They have not been formally delineated or surveyed and are intended for planning purposes only. Additional site-specific evaluation may be needed to confirm/verify information shown on this map.

Lewis County Coalition



City of Morton City of Winlock



Lewis County, Washington  
Shoreline Master Program

Map 3B - Land Ownership  
Figure: Centralia 3

Date: 6/3/2014

- Land Ownership

  - Municipal
  - Lewis County
  - Government Land
  - US Forest Service
  - Other Federal Land
  - WA Dept. of Fish and Wildlife
  - WA Dept. of Natural Resources
  - WA State Parks and Recreation
  - Other State Land
  - Private
- SMA Rivers & Streams

SMA Lakes

Highways

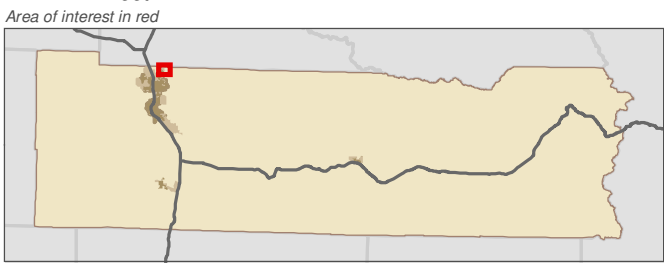

Railroads

Parcels

SMA Jurisdiction

City

UGA



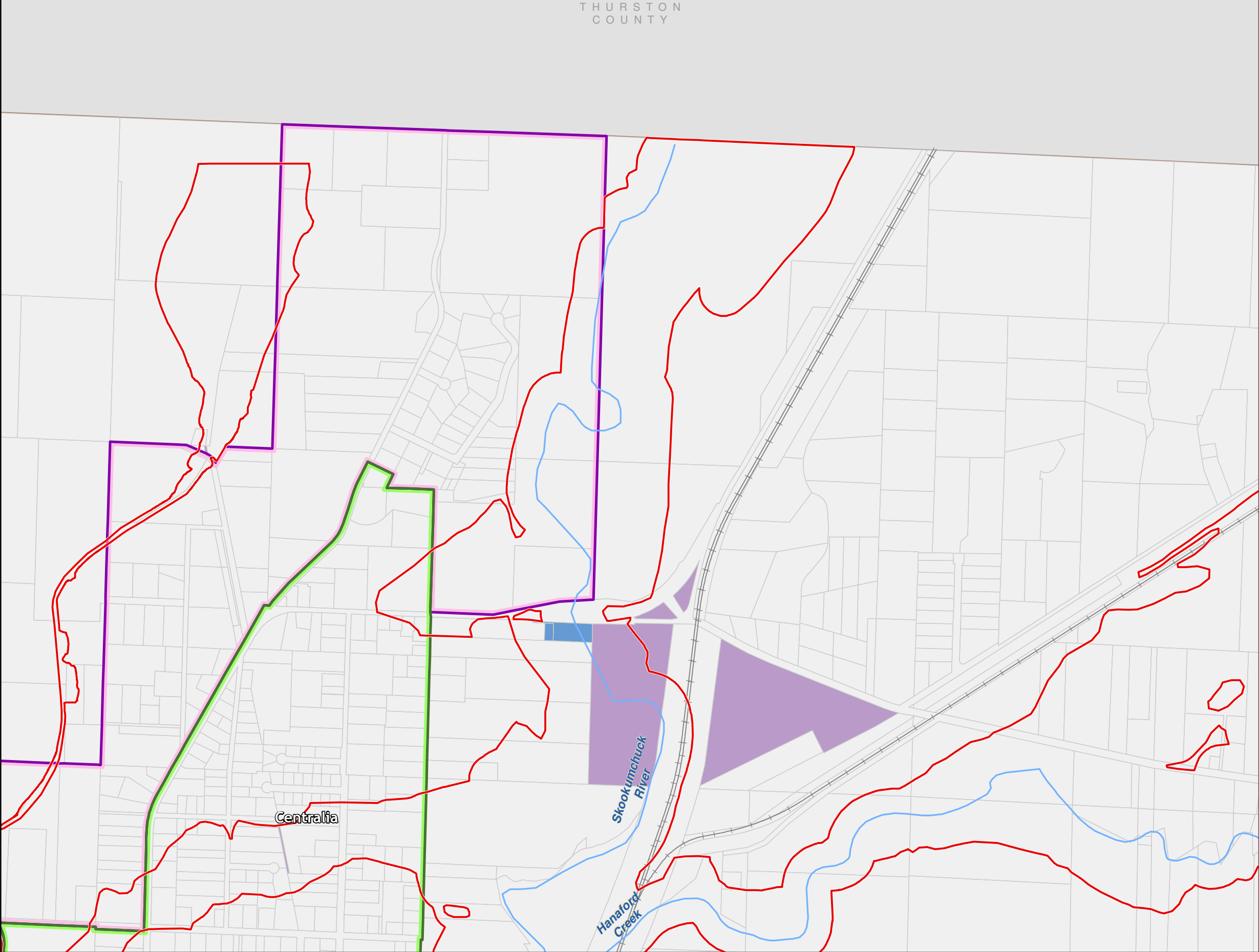
Data: Lewis County, USFWS NWI, FEMA, WA DNR, WSDOT, NRCS NAIP

Shoreline jurisdiction boundaries depicted on this map are approximate. They have not been formally delineated or surveyed and are intended for planning purposes only. Additional site-specific evaluation may be needed to confirm/verify information shown on this map.

Lewis County Coalition



City of Morton City of Winlock



Lewis County, Washington  
Shoreline Master Program

Map 3B - Land Ownership  
Figure: Centralia 4

Date: 6/3/2014

- Land Ownership

  - Municipal
  - Lewis County
  - Government Land
  - US Forest Service
  - Other Federal Land
  - WA Dept. of Fish and Wildlife
  - WA Dept. of Natural Resources
  - WA State Parks and Recreation
  - Other State Land
  - Private
- SMA Rivers & Streams

SMA Lakes

Highways

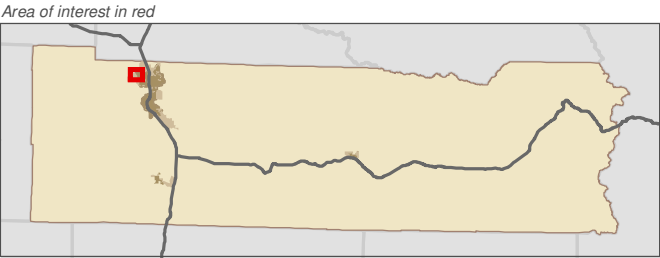
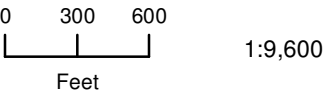
Railroads

Parcels

SMA Jurisdiction

City

UGA



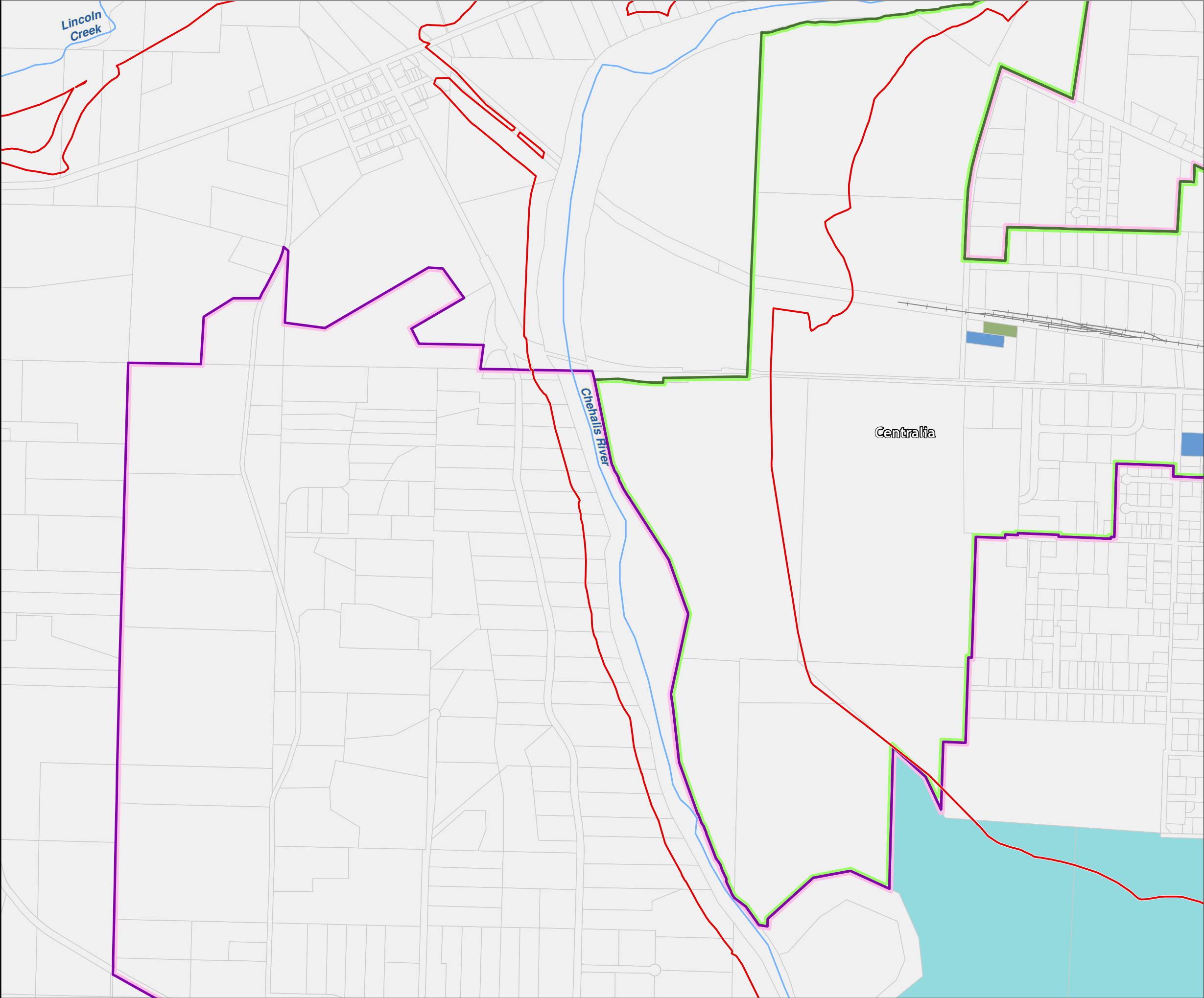
Data: Lewis County, USFWS NWI, FEMA, WA DNR, WSDOT, NRCS NAIP

Shoreline jurisdiction boundaries depicted on this map are approximate. They have not been formally delineated or surveyed and are intended for planning purposes only. Additional site-specific evaluation may be needed to confirm/verify information shown on this map.

Lewis County Coalition



City of Morton City of Winlock



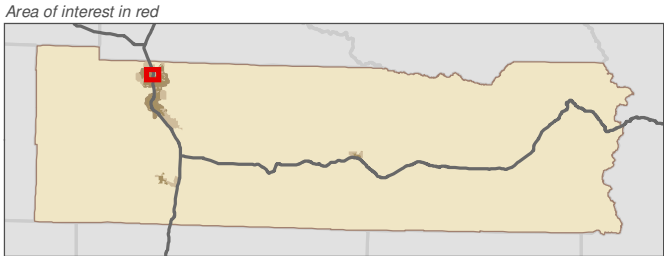

Lewis County, Washington  
Shoreline Master Program

Map 3B - Land Ownership  
Figure: Centralia 5

Date: 6/3/2014

- Land Ownership

  - Municipal
  - Lewis County
  - Government Land
  - US Forest Service
  - Other Federal Land
  - WA Dept. of Fish and Wildlife
  - WA Dept. of Natural Resources
  - WA State Parks and Recreation
  - Other State Land
  - Private
- SMA Rivers & Streams
  - SMA Lakes
  - Highways
  - Railroads
  - Parcels
  - SMA Jurisdiction
  - City
  - UGA



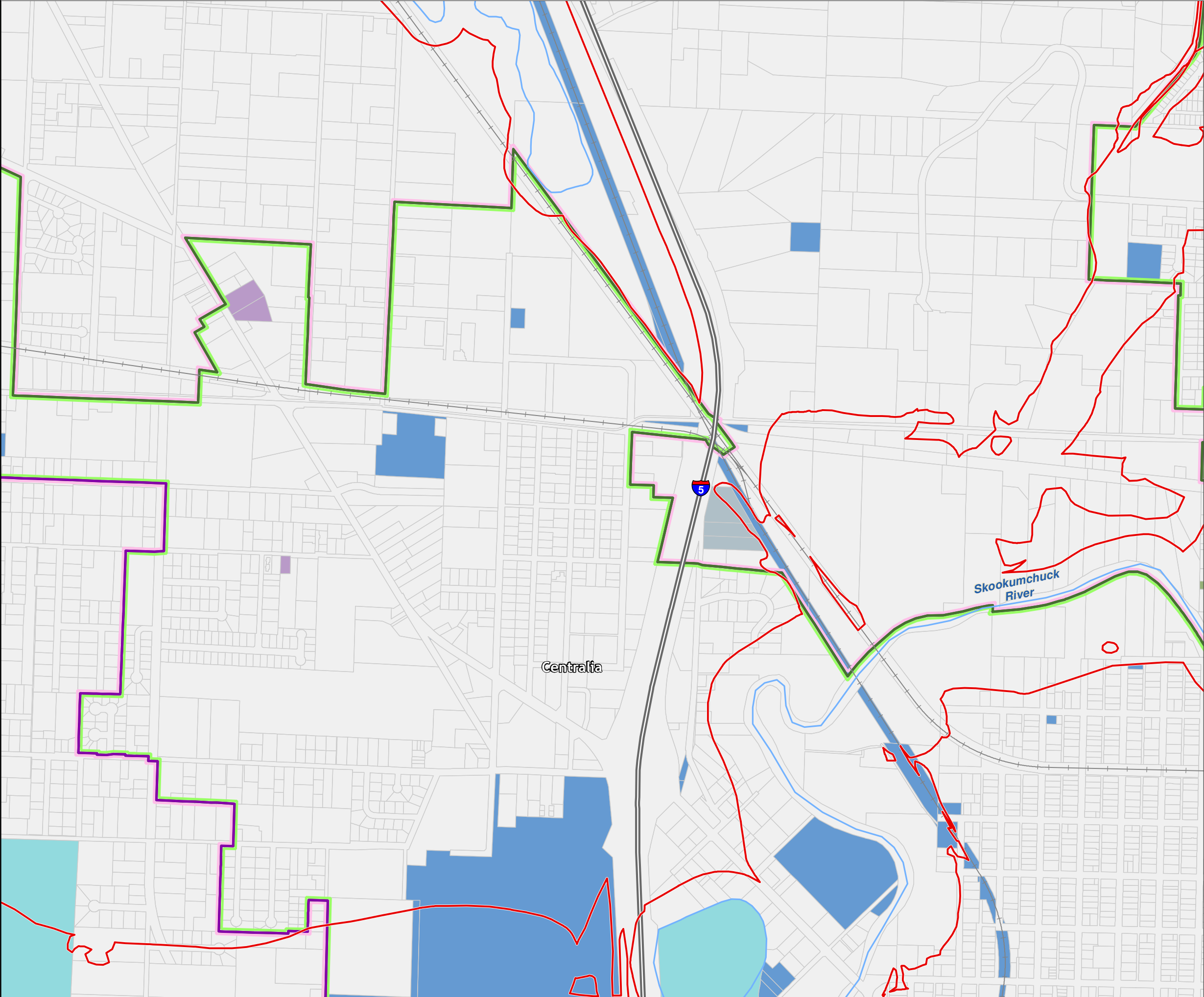
Data: Lewis County, USFWS NWI, FEMA, WA DNR, WSDOT, NRCS NAIP

Shoreline jurisdiction boundaries depicted on this map are approximate. They have not been formally delineated or surveyed and are intended for planning purposes only. Additional site-specific evaluation may be needed to confirm/verify information shown on this map.

Lewis County Coalition



City of Morton City of Winlock



Lewis County, Washington  
Shoreline Master Program

Map 3B - Land Ownership  
Figure: Centralia 6

Date: 6/3/2014

- Land Ownership

  - Municipal
  - Lewis County
  - Government Land
  - US Forest Service
  - Other Federal Land
  - WA Dept. of Fish and Wildlife
  - WA Dept. of Natural Resources
  - WA State Parks and Recreation
  - Other State Land
  - Private
- SMA Rivers & Streams

SMA Lakes

Highways

Railroads

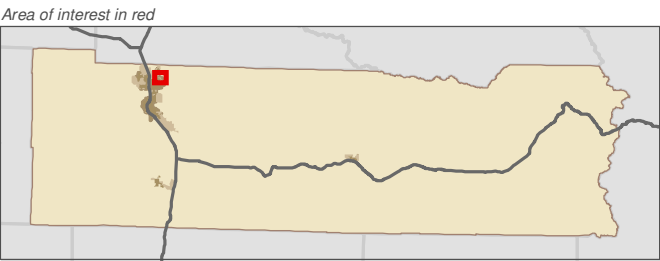
Parcels

SMA Jurisdiction

City

UGA

0 300 600  
Feet  
1:9,600



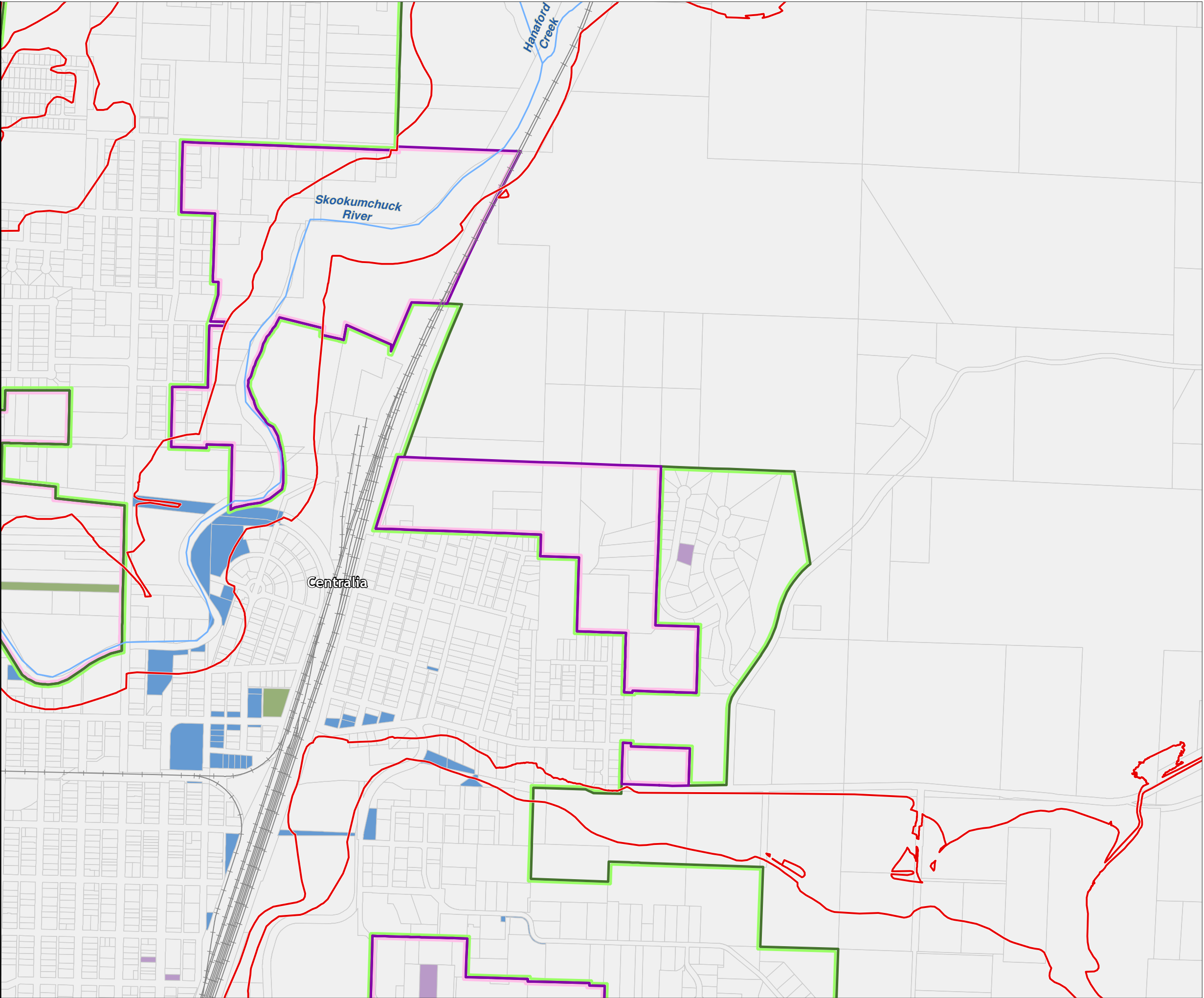
Data: Lewis County, USFWS NWI, FEMA, WA DNR, WSDOT, NRCS NAIP

Shoreline jurisdiction boundaries depicted on this map are approximate. They have not been formally delineated or surveyed and are intended for planning purposes only. Additional site-specific evaluation may be needed to confirm/verify information shown on this map.

Lewis County Coalition



City of Morton City of Winlock



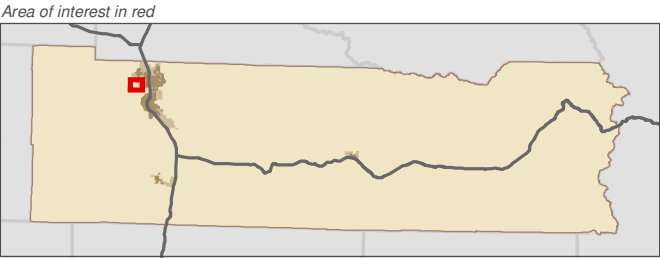
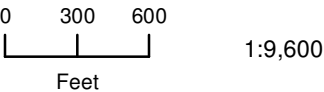
Lewis County, Washington  
Shoreline Master Program

Map 3B - Land Ownership  
Figure: Centralia 7

Date: 6/3/2014

- Land Ownership

  - Municipal
  - Lewis County
  - Government Land
  - US Forest Service
  - Other Federal Land
  - WA Dept. of Fish and Wildlife
  - WA Dept. of Natural Resources
  - WA State Parks and Recreation
  - Other State Land
  - Private
- SMA Rivers & Streams
  - SMA Lakes
  - Highways
  - Railroads
  - Parcels
  - SMA Jurisdiction
  - City
  - UGA



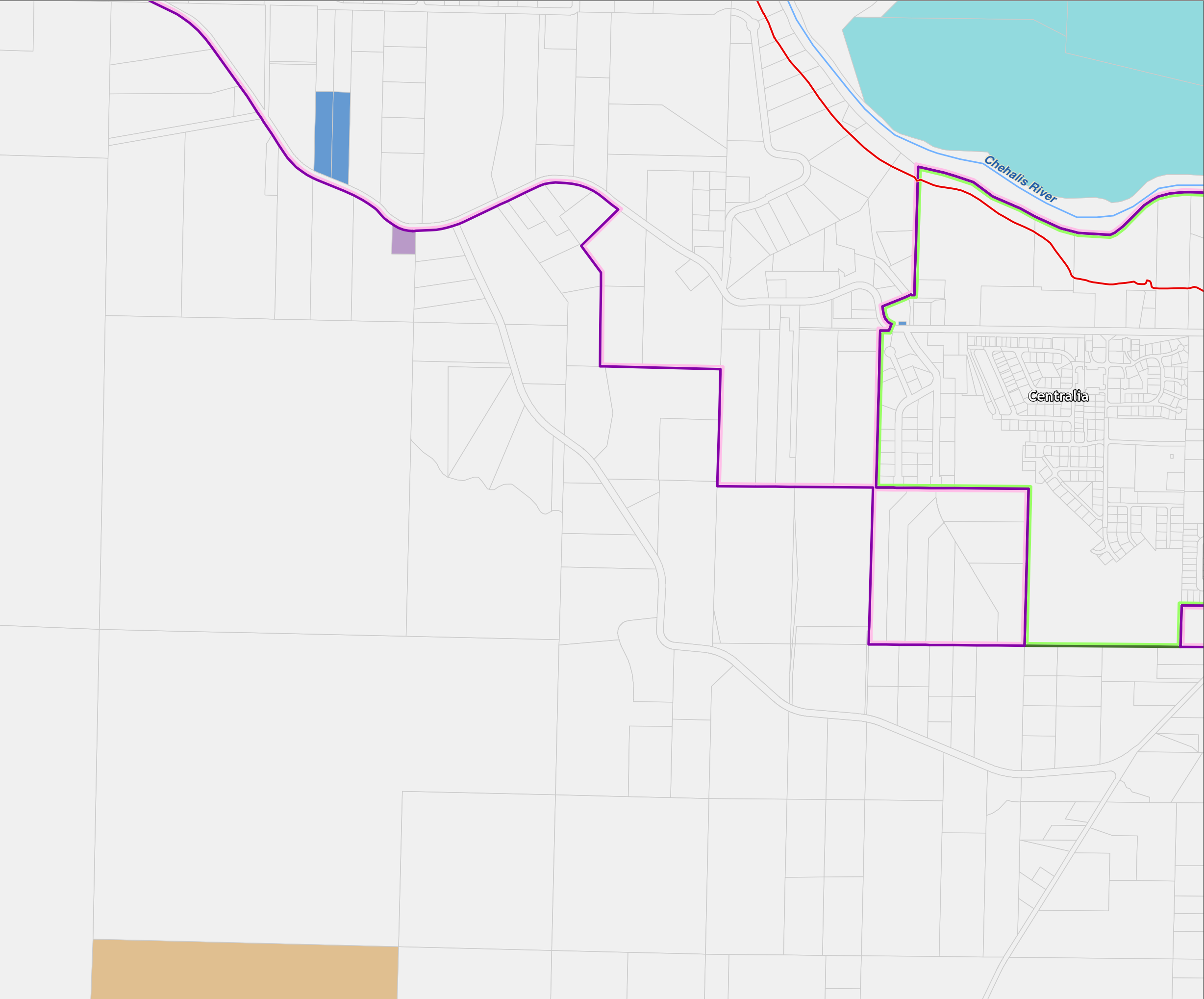
Data: Lewis County, USFWS NWI, FEMA, WA DNR, WSDOT, NRCS NAIP

Shoreline jurisdiction boundaries depicted on this map are approximate. They have not been formally delineated or surveyed and are intended for planning purposes only. Additional site-specific evaluation may be needed to confirm/verify information shown on this map.

Lewis County Coalition



City of Morton City of Winlock



Lewis County, Washington  
Shoreline Master Program

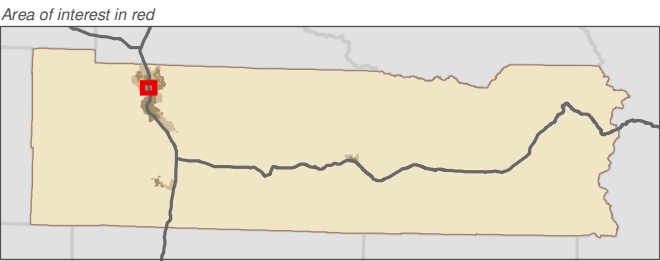
Map 3B - Land Ownership  
Figure: Centralia 8

Date: 6/3/2014

- Land Ownership

  - Municipal
  - Lewis County
  - Government Land
  - US Forest Service
  - Other Federal Land
  - WA Dept. of Fish and Wildlife
  - WA Dept. of Natural Resources
  - WA State Parks and Recreation
  - Other State Land
  - Private
- SMA Rivers & Streams
  - SMA Lakes
  - Highways
  - Railroads
  - Parcels
  - SMA Jurisdiction
  - City
  - UGA

0 300 600  
Feet  
1:9,600



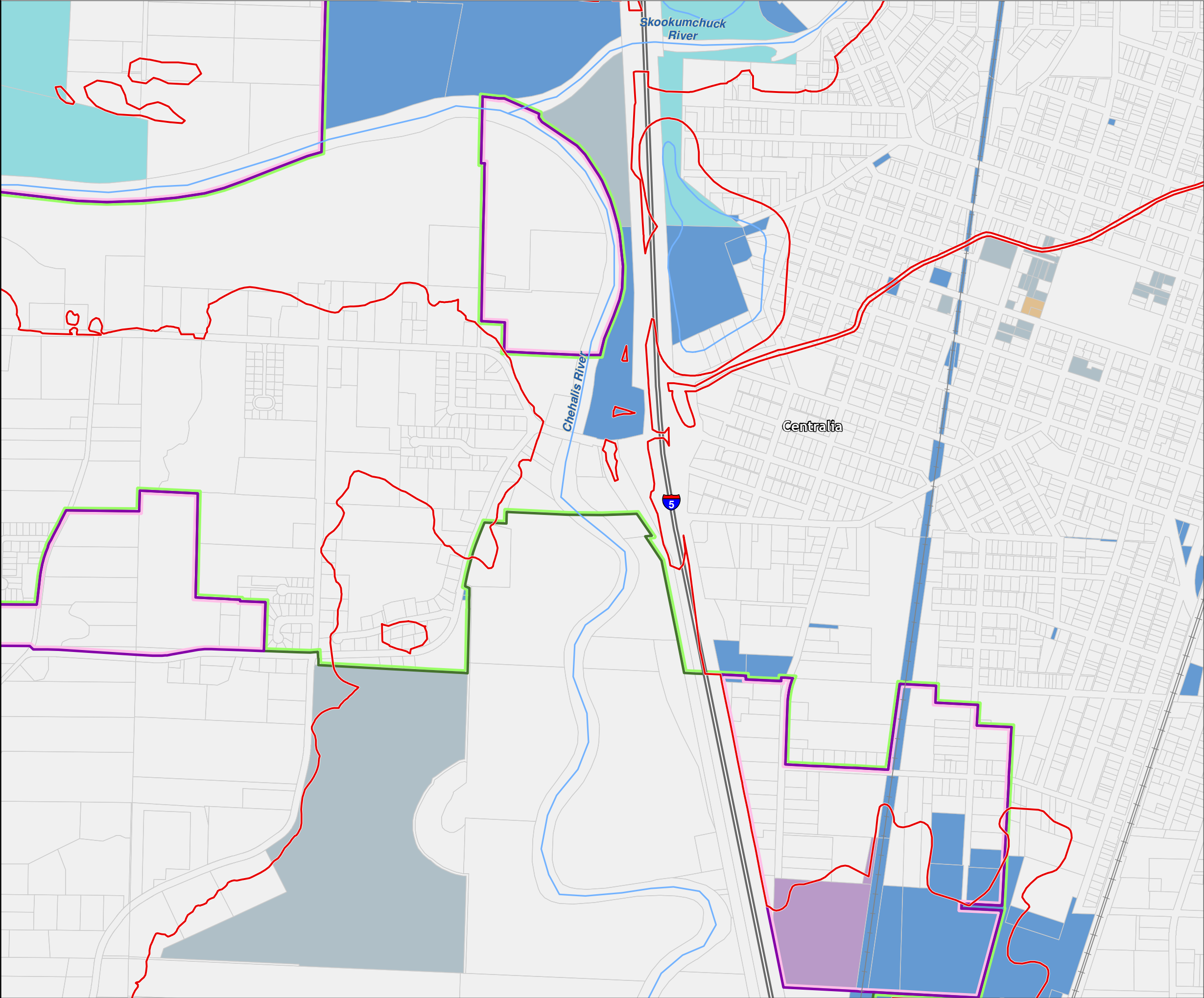
Data: Lewis County, USFWS NWI, FEMA, WA DNR, WSDOT, NRCS NAIP

Shoreline jurisdiction boundaries depicted on this map are approximate. They have not been formally delineated or surveyed and are intended for planning purposes only. Additional site-specific evaluation may be needed to confirm/verify information shown on this map.

Lewis County Coalition



City of Morton City of Winlock



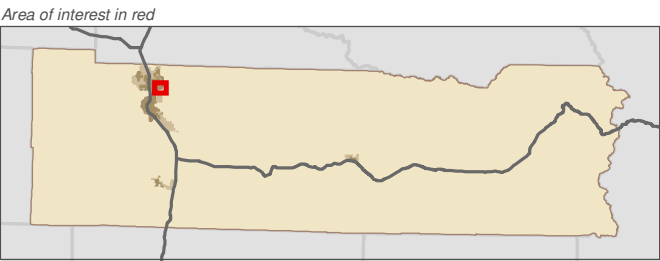
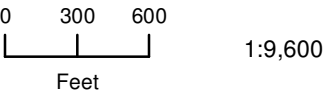
Lewis County, Washington  
Shoreline Master Program

Map 3B - Land Ownership  
Figure: Centralia 9

Date: 6/3/2014

- Land Ownership

  - Municipal
  - Lewis County
  - Government Land
  - US Forest Service
  - Other Federal Land
  - WA Dept. of Fish and Wildlife
  - WA Dept. of Natural Resources
  - WA State Parks and Recreation
  - Other State Land
  - Private
- SMA Rivers & Streams
  - SMA Lakes
  - Highways
  - Railroads
  - Parcels
  - SMA Jurisdiction
  - City
  - UGA



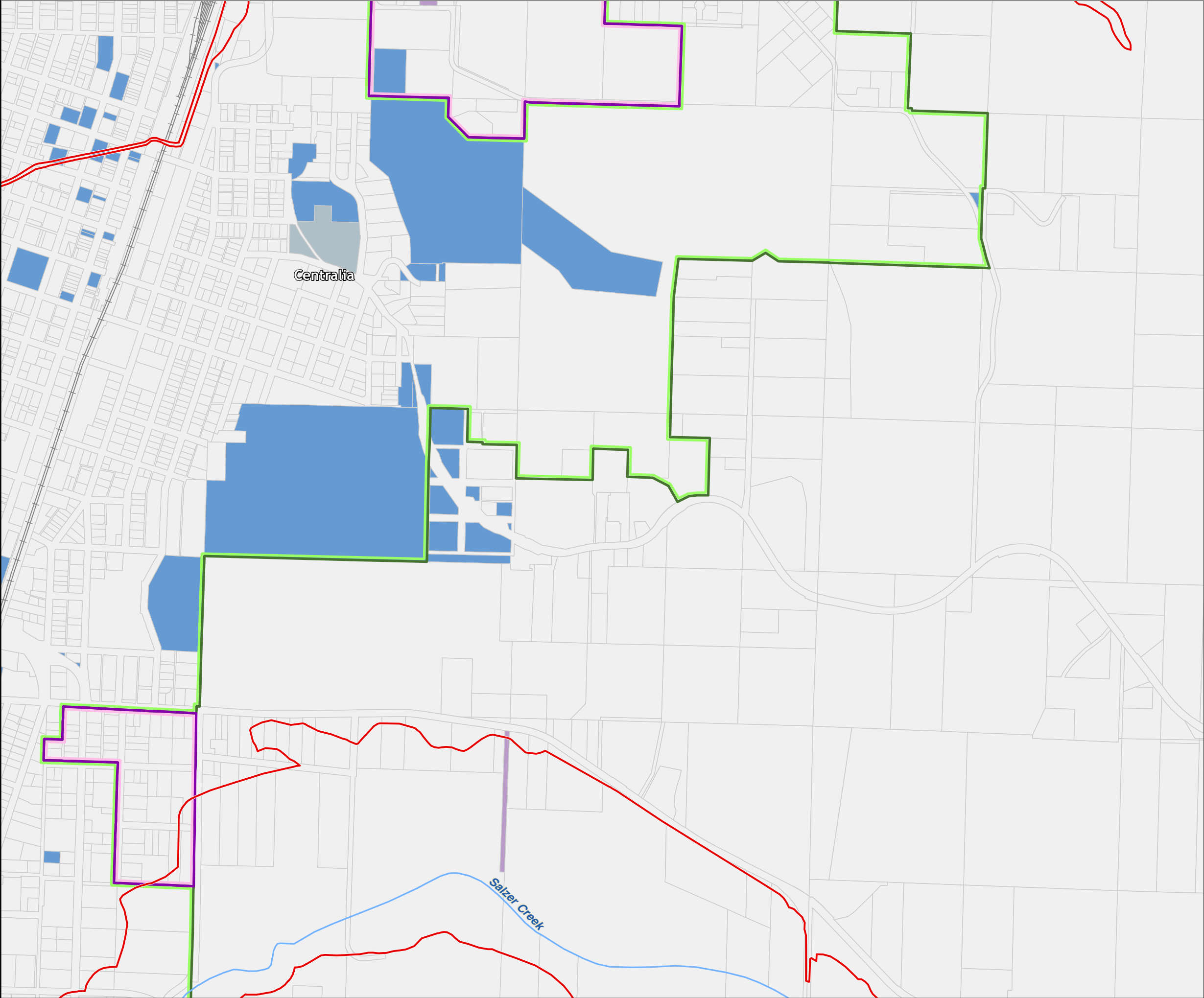
Data: Lewis County, USFWS NWI, FEMA, WA DNR, WSDOT, NRCS NAIP

Shoreline jurisdiction boundaries depicted on this map are approximate. They have not been formally delineated or surveyed and are intended for planning purposes only. Additional site-specific evaluation may be needed to confirm/verify information shown on this map.

Lewis County Coalition



City of Morton City of Winlock



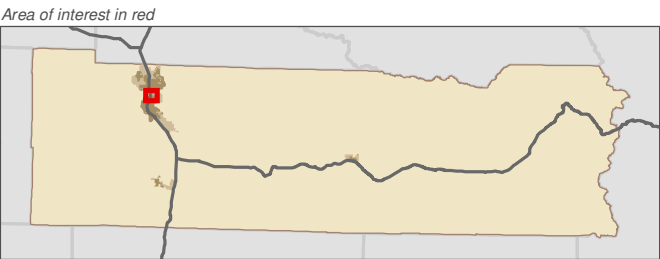
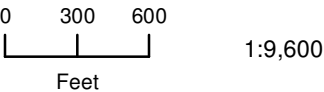
Lewis County, Washington  
Shoreline Master Program

Map 3B - Land Ownership  
Figure: Chehalis 1

Date: 6/3/2014

- Land Ownership

  - Municipal
  - Lewis County
  - Government Land
  - US Forest Service
  - Other Federal Land
  - WA Dept. of Fish and Wildlife
  - WA Dept. of Natural Resources
  - WA State Parks and Recreation
  - Other State Land
  - Private
- SMA Rivers & Streams
  - SMA Lakes
  - Highways
  - Railroads
  - Parcels
  - SMA Jurisdiction
  - City
  - UGA



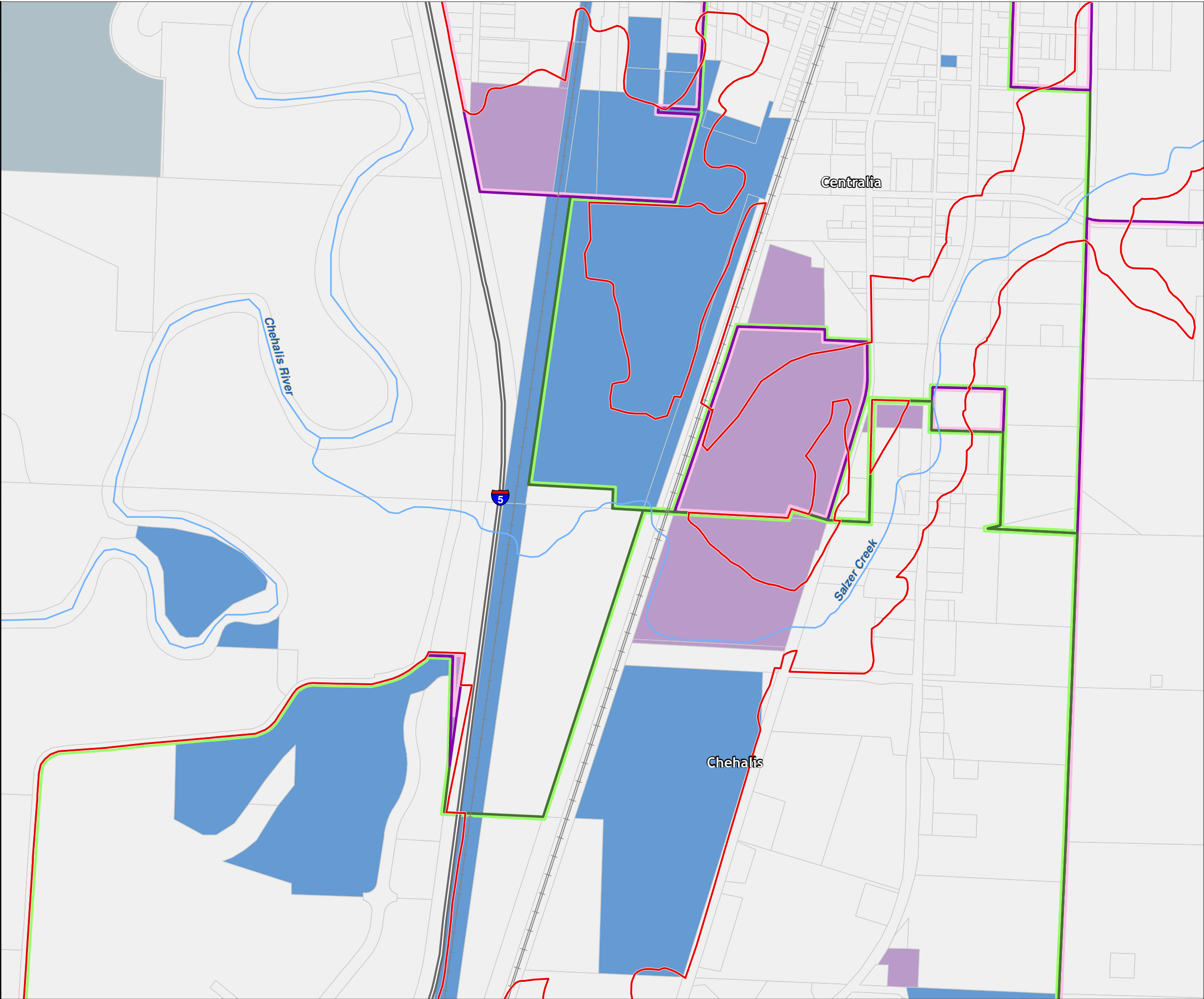
Data: Lewis County, USFWS NWI, FEMA, WA DNR, WSDOT, NRCS NAIP

Shoreline jurisdiction boundaries depicted on this map are approximate. They have not been formally delineated or surveyed and are intended for planning purposes only. Additional site-specific evaluation may be needed to confirm/verify information shown on this map.

Lewis County Coalition



City of Morton City of Winlock



Lewis County, Washington  
Shoreline Master Program

Map 3B - Land Ownership  
Figure: Chehalis 2

Date: 6/3/2014

- Land Ownership

  - Municipal
  - Lewis County
  - Government Land
  - US Forest Service
  - Other Federal Land
  - WA Dept. of Fish and Wildlife
  - WA Dept. of Natural Resources
  - WA State Parks and Recreation
  - Other State Land
  - Private
- SMA Rivers & Streams

SMA Lakes

Highways

Railroads

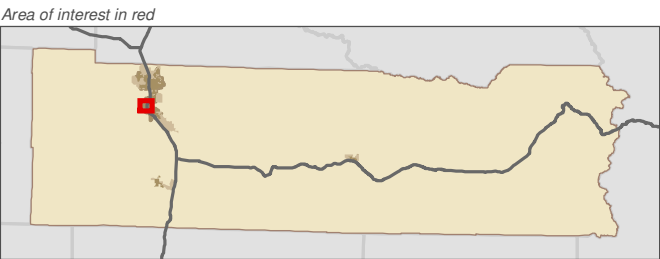
Parcels

SMA Jurisdiction

City

UGA

0 300 600  
Feet  
1:9,600



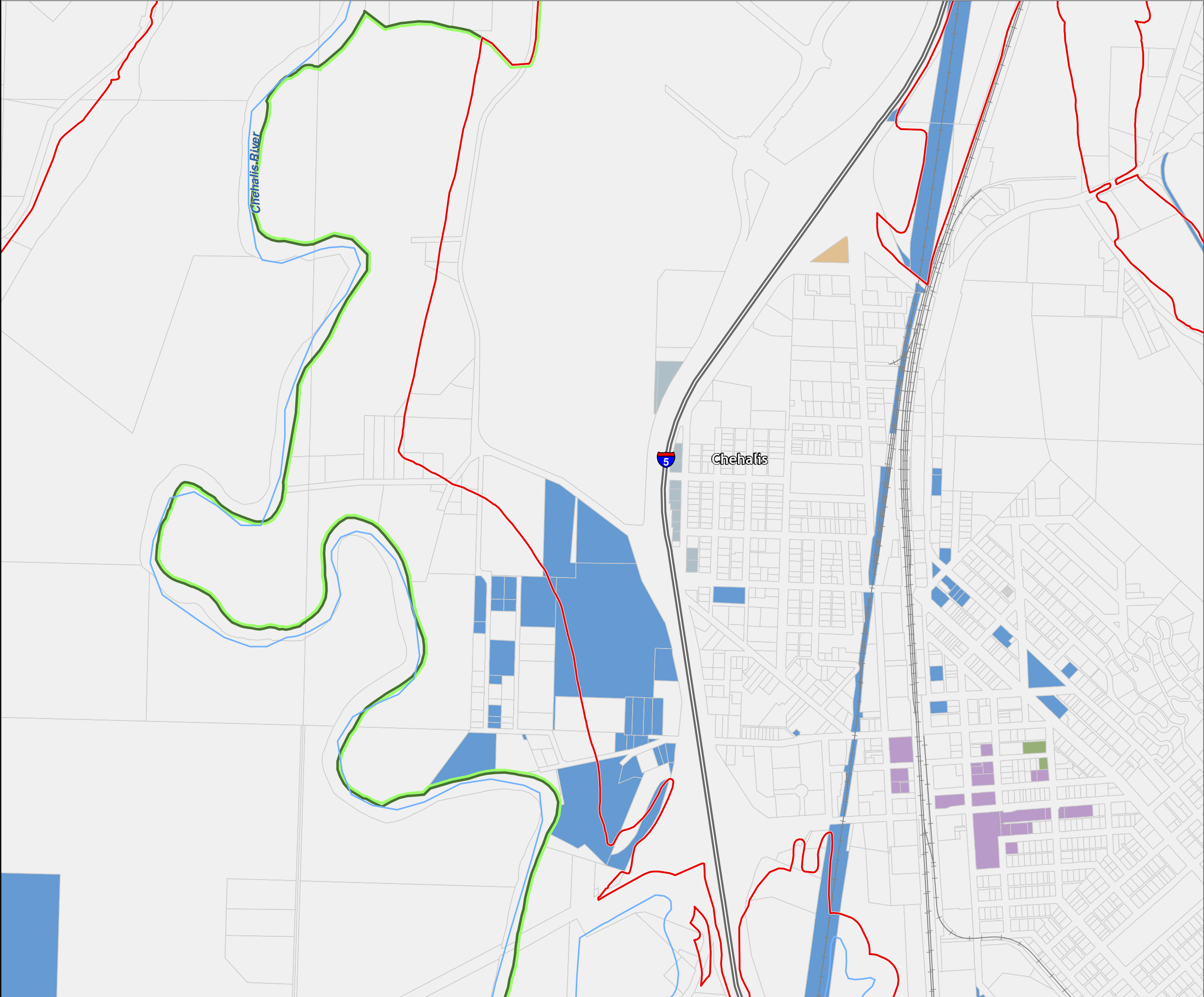
Data: Lewis County, USFWS NWI, FEMA, WA DNR, WSDOT, NRCS NAIP

Shoreline jurisdiction boundaries depicted on this map are approximate. They have not been formally delineated or surveyed and are intended for planning purposes only. Additional site-specific evaluation may be needed to confirm/verify information shown on this map.

Lewis County Coalition



City of Morton City of Winlock



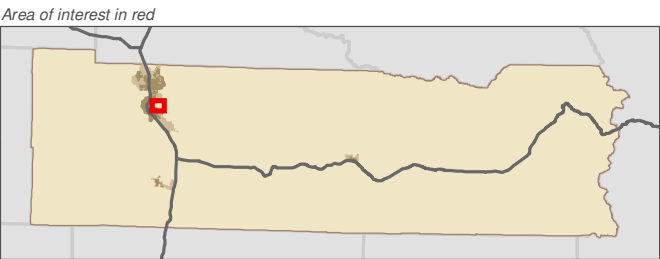
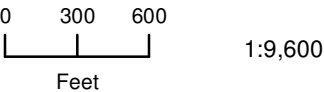
Lewis County, Washington  
Shoreline Master Program

Map 3B - Land Ownership  
Figure: Chehalis 3

Date: 6/3/2014

- Land Ownership

  - Municipal
  - Lewis County
  - Government Land
  - US Forest Service
  - Other Federal Land
  - WA Dept. of Fish and Wildlife
  - WA Dept. of Natural Resources
  - WA State Parks and Recreation
  - Other State Land
  - Private
- SMA Rivers & Streams
  - SMA Lakes
  - Highways
  - Railroads
  - Parcels
  - SMA Jurisdiction
  - City
  - UGA



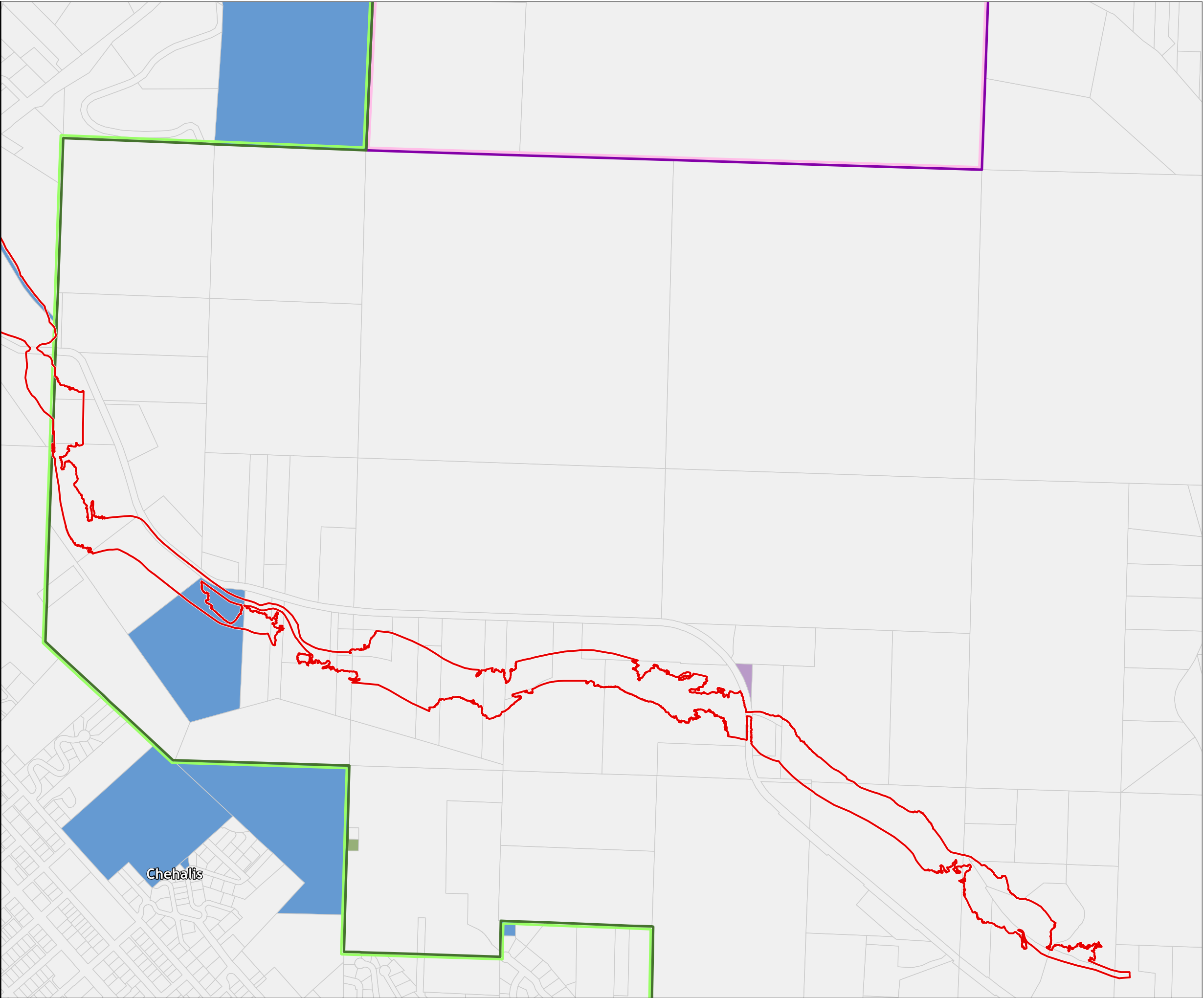
Data: Lewis County, USFWS NWI, FEMA, WA DNR, WSDOT, NRCS NAIP

Shoreline jurisdiction boundaries depicted on this map are approximate. They have not been formally delineated or surveyed and are intended for planning purposes only. Additional site-specific evaluation may be needed to confirm/verify information shown on this map.

Lewis County Coalition



City of Morton City of Winlock



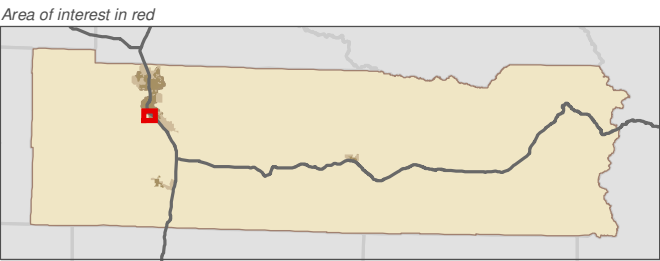
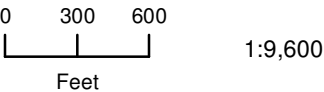
Lewis County, Washington  
Shoreline Master Program

Map 3B - Land Ownership  
Figure: Chehalis 4

Date: 6/3/2014

- Land Ownership

  - Municipal
  - Lewis County
  - Government Land
  - US Forest Service
  - Other Federal Land
  - WA Dept. of Fish and Wildlife
  - WA Dept. of Natural Resources
  - WA State Parks and Recreation
  - Other State Land
  - Private
- SMA Rivers & Streams
  - SMA Lakes
  - Highways
  - Railroads
  - Parcels
  - SMA Jurisdiction
  - City
  - UGA



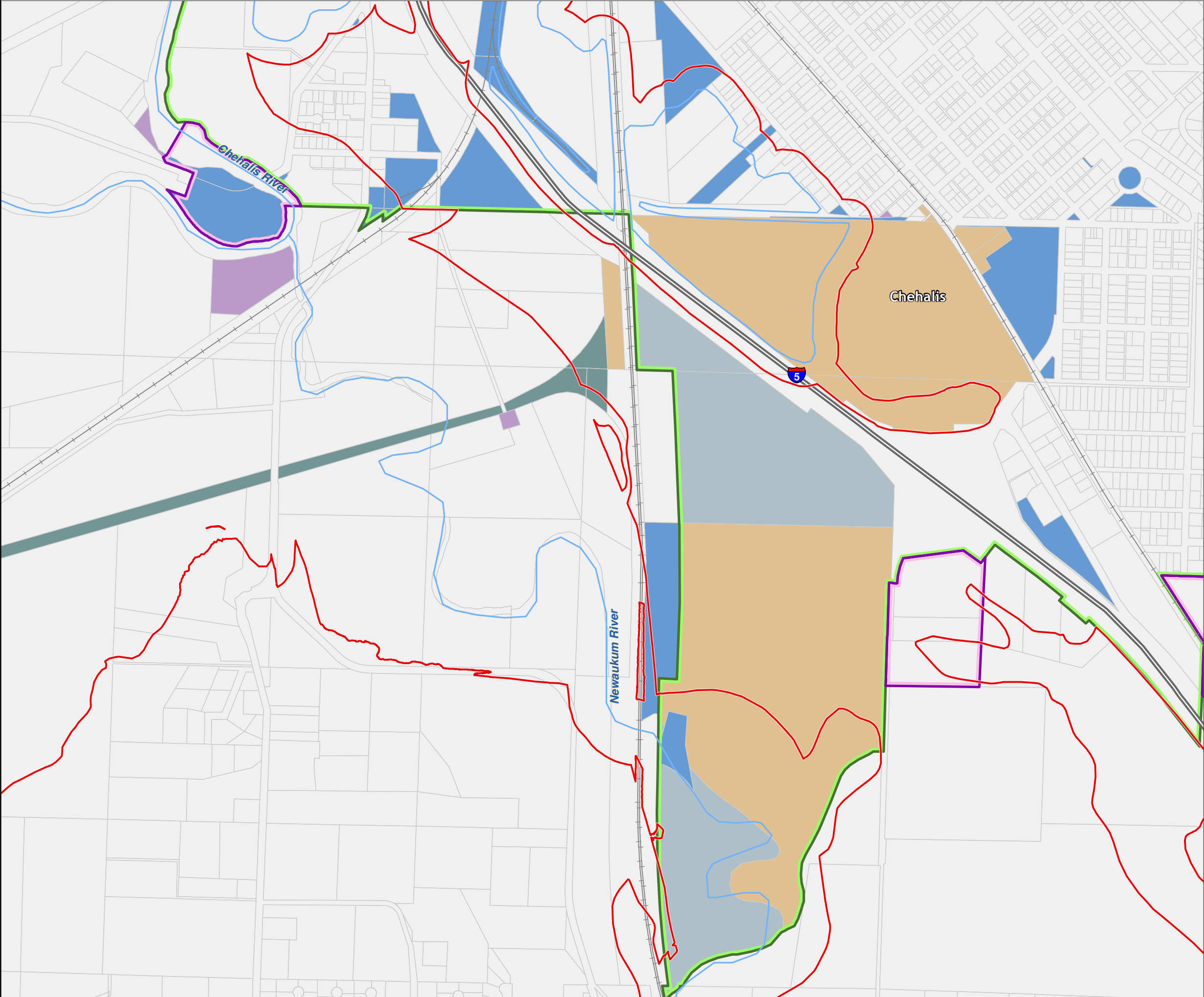
Data: Lewis County, USFWS NWI, FEMA, WA DNR, WSDOT, NRCS NAIP

Shoreline jurisdiction boundaries depicted on this map are approximate. They have not been formally delineated or surveyed and are intended for planning purposes only. Additional site-specific evaluation may be needed to confirm/verify information shown on this map.

Lewis County Coalition



City of Morton City of Winlock



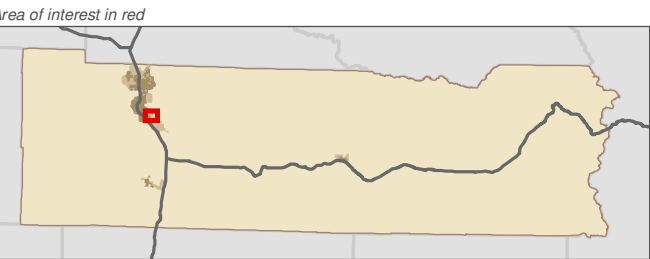

Lewis County, Washington  
Shoreline Master Program

Map 3B - Land Ownership  
Figure: Chehalis 5

Date: 6/3/2014

- Land Ownership

  - Municipal
  - Lewis County
  - Government Land
  - US Forest Service
  - Other Federal Land
  - WA Dept. of Fish and Wildlife
  - WA Dept. of Natural Resources
  - WA State Parks and Recreation
  - Other State Land
  - Private
- SMA Rivers & Streams
  - SMA Lakes
  - Highways
  - Railroads
  - Parcels
  - SMA Jurisdiction
  - City
  - UGA



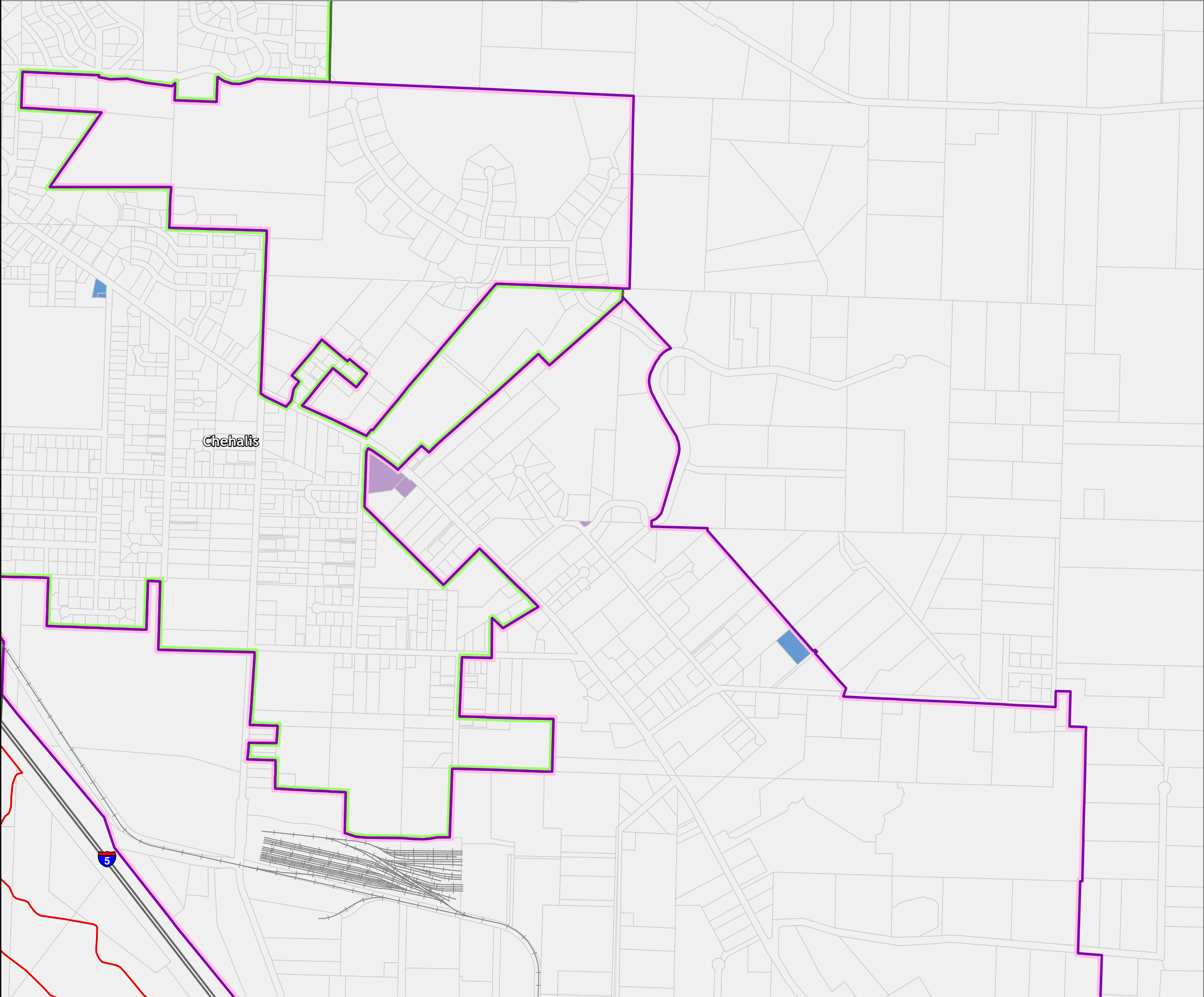
Data: Lewis County, USFWS NWI, FEMA, WA DNR, WSDOT, NRCS NAIP

Shoreline jurisdiction boundaries depicted on this map are approximate. They have not been formally delineated or surveyed and are intended for planning purposes only. Additional site-specific evaluation may be needed to confirm/verify information shown on this map.

Lewis County Coalition



City of Morton City of Winlock



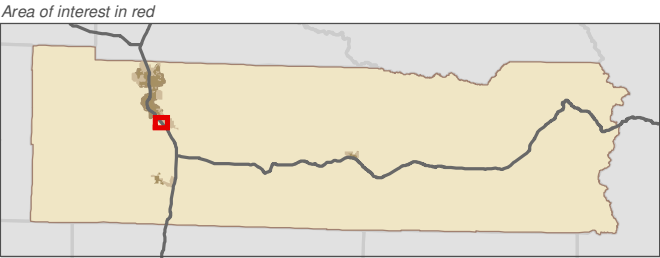
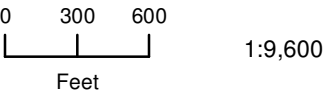
Lewis County, Washington  
Shoreline Master Program

Map 3B - Land Ownership  
Figure: Chehalis 6

Date: 6/3/2014

- Land Ownership

  - Municipal
  - Lewis County
  - Government Land
  - US Forest Service
  - Other Federal Land
  - WA Dept. of Fish and Wildlife
  - WA Dept. of Natural Resources
  - WA State Parks and Recreation
  - Other State Land
  - Private
- SMA Rivers & Streams
  - SMA Lakes
  - Highways
  - Railroads
  - Parcels
  - SMA Jurisdiction
  - City
  - UGA



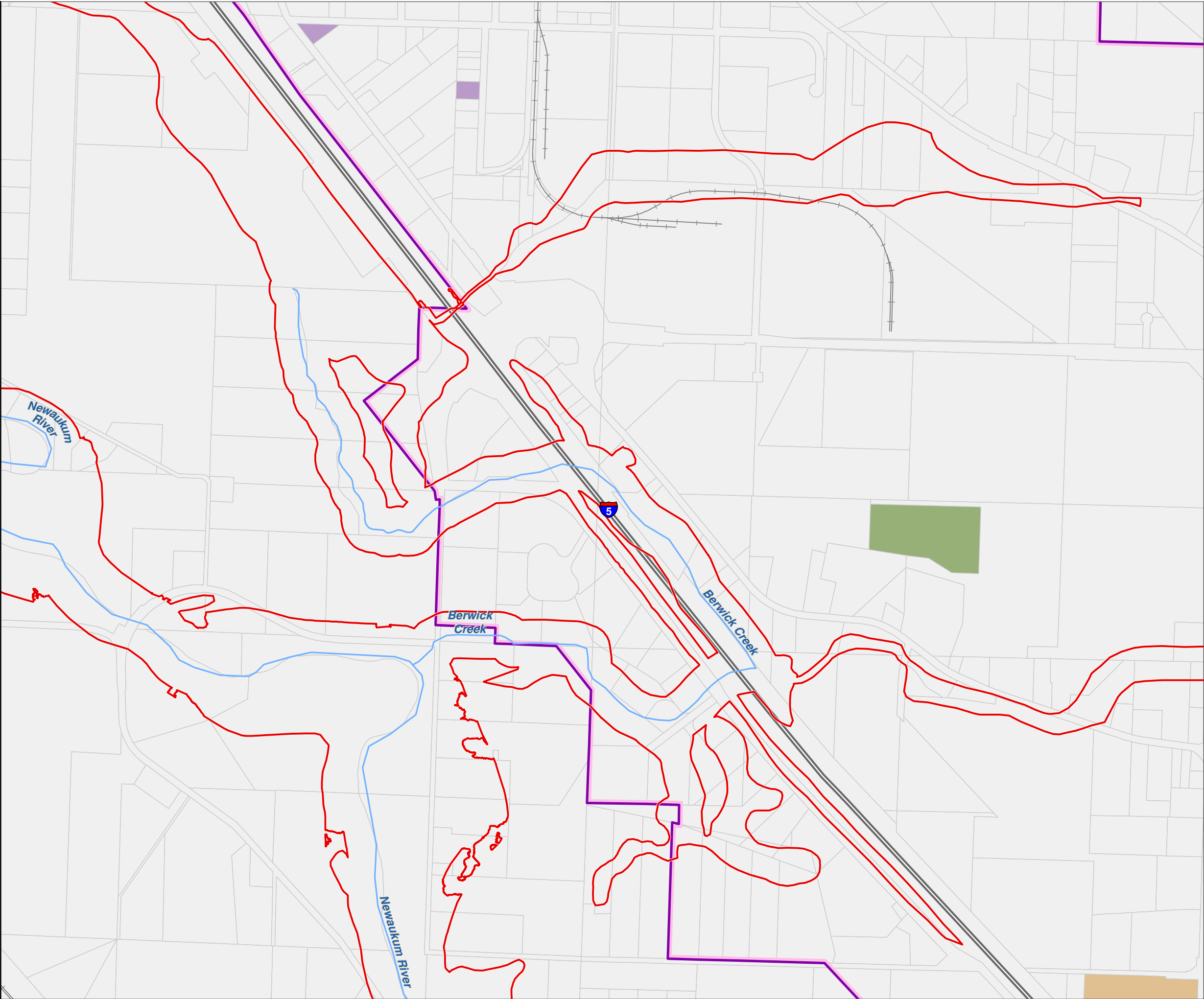
Data: Lewis County, USFWS NWI, FEMA, WA DNR, WSDOT, NRCS NAIP

Shoreline jurisdiction boundaries depicted on this map are approximate. They have not been formally delineated or surveyed and are intended for planning purposes only. Additional site-specific evaluation may be needed to confirm/verify information shown on this map.

Lewis County Coalition



City of Morton City of Winlock



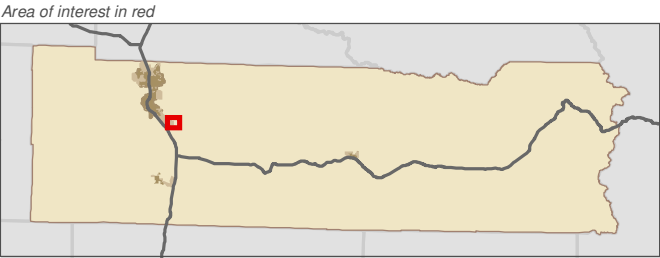
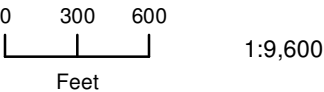
Lewis County, Washington  
Shoreline Master Program

Map 3B - Land Ownership  
Figure: Chehalis 7

Date: 6/3/2014

- Land Ownership

  - Municipal
  - Lewis County
  - Government Land
  - US Forest Service
  - Other Federal Land
  - WA Dept. of Fish and Wildlife
  - WA Dept. of Natural Resources
  - WA State Parks and Recreation
  - Other State Land
  - Private
- SMA Rivers & Streams
  - SMA Lakes
  - Highways
  - Railroads
  - Parcels
  - SMA Jurisdiction
  - City
  - UGA



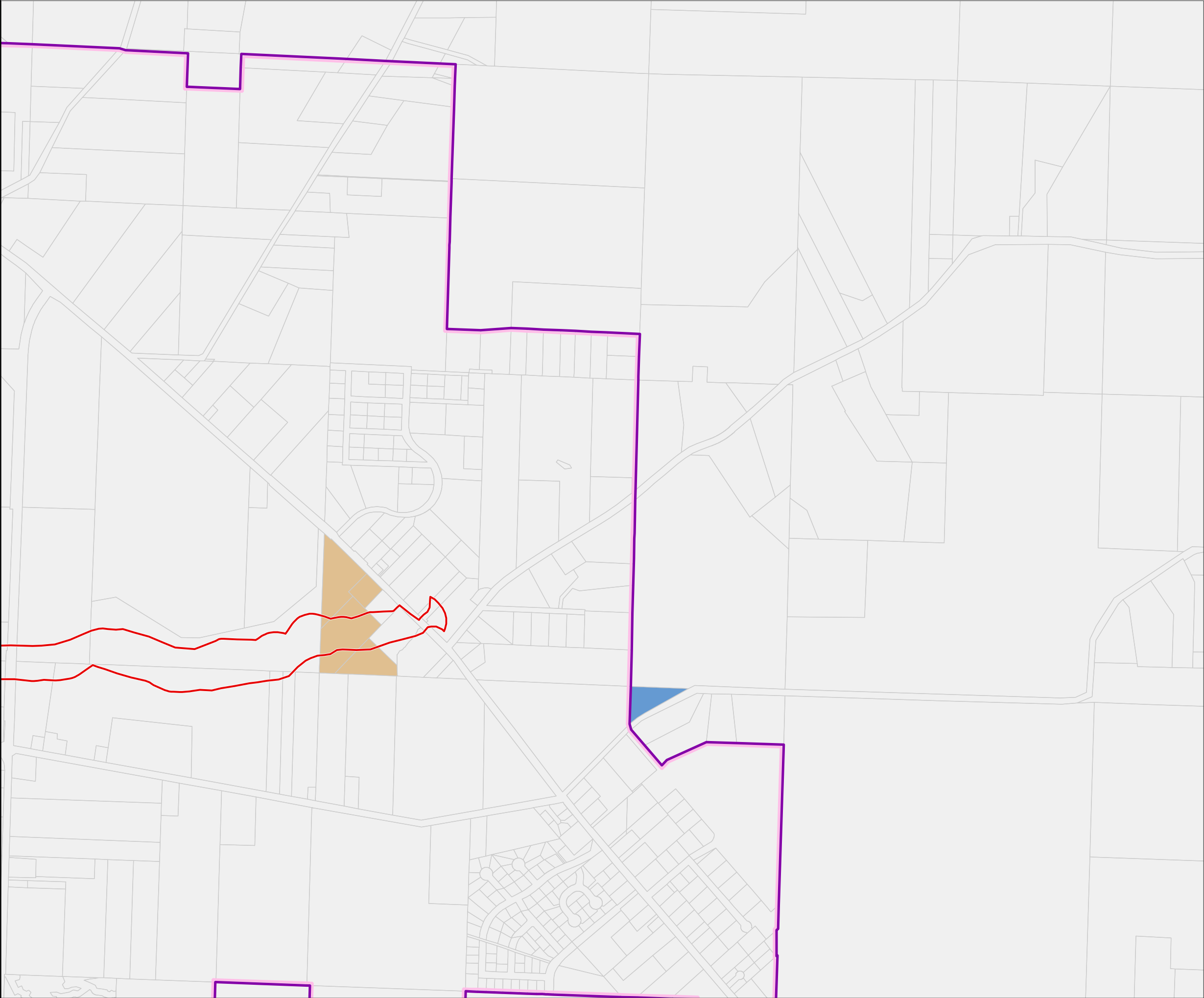
Data: Lewis County, USFWS NWI, FEMA, WA DNR, WSDOT, NRCS NAIP

Shoreline jurisdiction boundaries depicted on this map are approximate. They have not been formally delineated or surveyed and are intended for planning purposes only. Additional site-specific evaluation may be needed to confirm/verify information shown on this map.

Lewis County Coalition



City of Morton City of Winlock



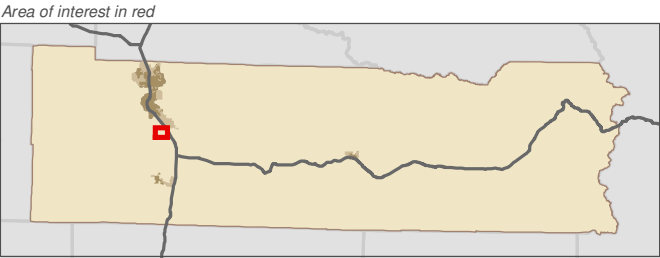
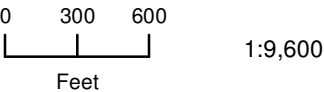
Lewis County, Washington  
Shoreline Master Program

Map 3B - Land Ownership  
Figure: Chehalis 8

Date: 6/3/2014

- Land Ownership

  - Municipal
  - Lewis County
  - Government Land
  - US Forest Service
  - Other Federal Land
  - WA Dept. of Fish and Wildlife
  - WA Dept. of Natural Resources
  - WA State Parks and Recreation
  - Other State Land
  - Private
- SMA Rivers & Streams
  - SMA Lakes
  - Highways
  - Railroads
  - Parcels
  - SMA Jurisdiction
  - City
  - UGA



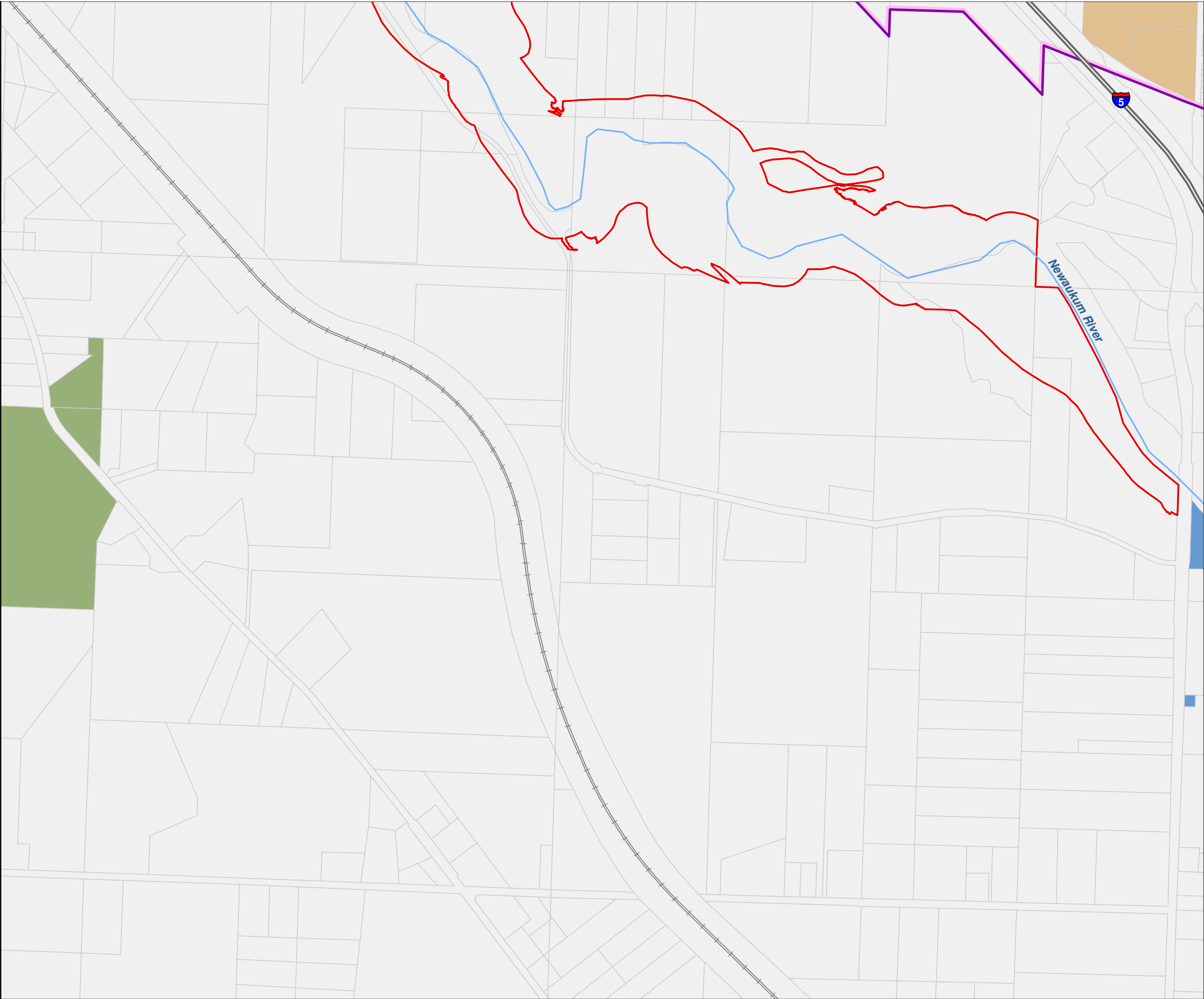
Data: Lewis County, USFWS NWI, FEMA, WA DNR, WSDOT, NRCS NAIP

Shoreline jurisdiction boundaries depicted on this map are approximate. They have not been formally delineated or surveyed and are intended for planning purposes only. Additional site-specific evaluation may be needed to confirm/verify information shown on this map.

Lewis County Coalition



City of Morton City of Winlock



Lewis County, Washington  
Shoreline Master Program

Map 3B - Land Ownership  
Figure: Chehalis 9

Date: 6/3/2014

- Land Ownership

  - Municipal
  - Lewis County
  - Government Land
  - US Forest Service
  - Other Federal Land
  - WA Dept. of Fish and Wildlife
  - WA Dept. of Natural Resources
  - WA State Parks and Recreation
  - Other State Land
  - Private
- SMA Rivers & Streams

SMA Lakes

Highways

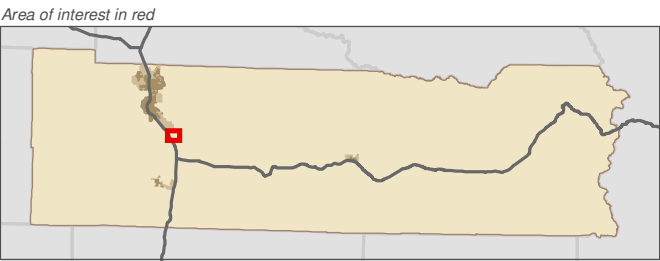
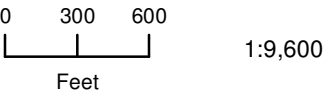
Railroads

Parcels

SMA Jurisdiction

City

UGA



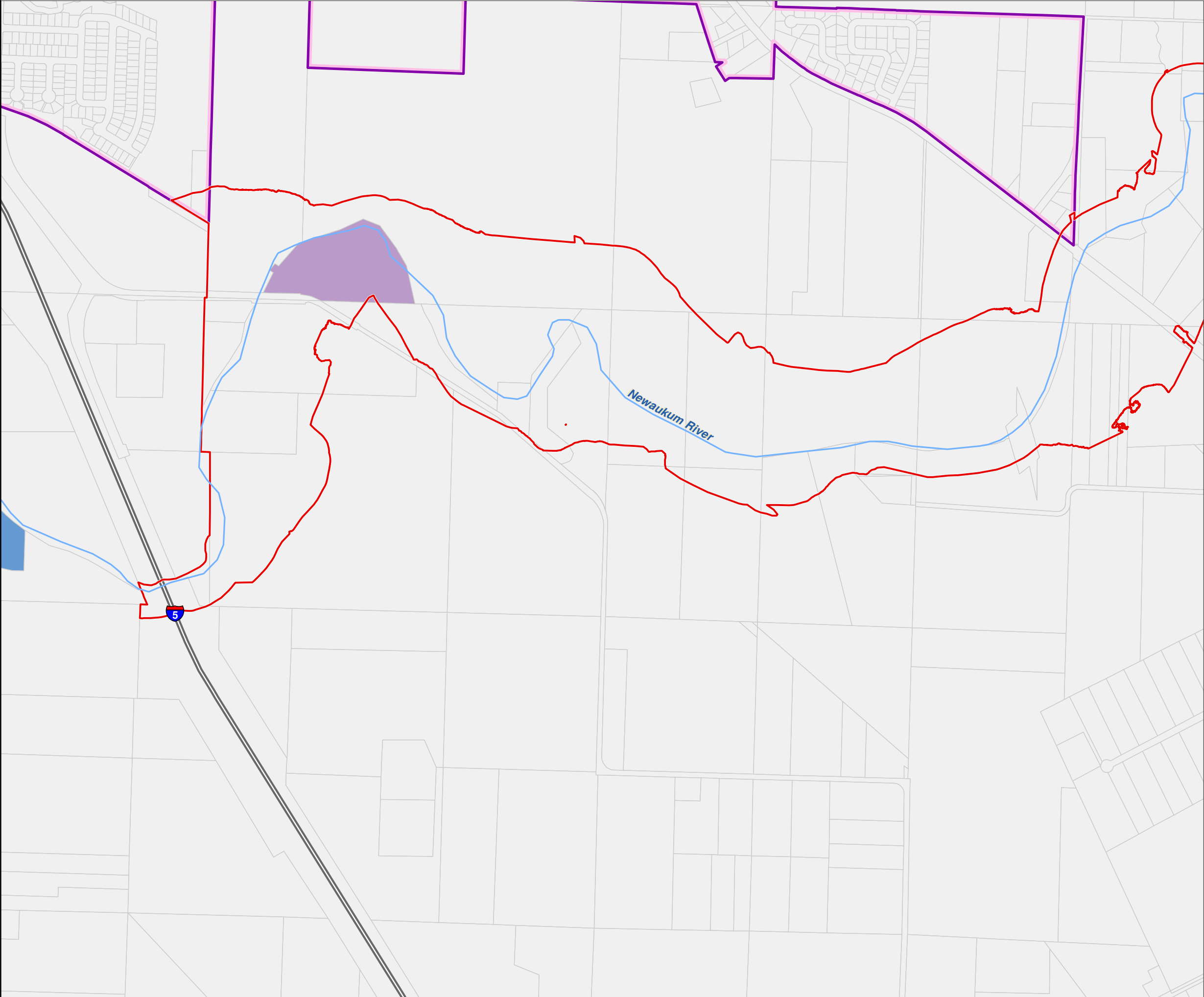
Data: Lewis County, USFWS NWI, FEMA, WA DNR, WSDOT, NRCS NAIP

Shoreline jurisdiction boundaries depicted on this map are approximate. They have not been formally delineated or surveyed and are intended for planning purposes only. Additional site-specific evaluation may be needed to confirm/verify information shown on this map.

Lewis County Coalition



City of Morton City of Winlock



Lewis County, Washington  
Shoreline Master Program

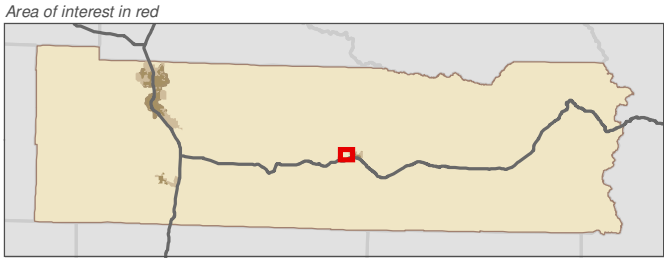

Map 3B - Land Ownership  
Figure: Morton 1

Date: 6/3/2014

Land Ownership

- Municipal
- Lewis County
- Government Land
- US Forest Service
- Other Federal Land
- WA Dept. of Fish and Wildlife
- WA Dept. of Natural Resources
- WA State Parks and Recreation
- Other State Land
- Private

- SMA Rivers & Streams
- SMA Lakes
- Highways
- Railroads
- Parcels
- SMA Jurisdiction
- City
- UGA



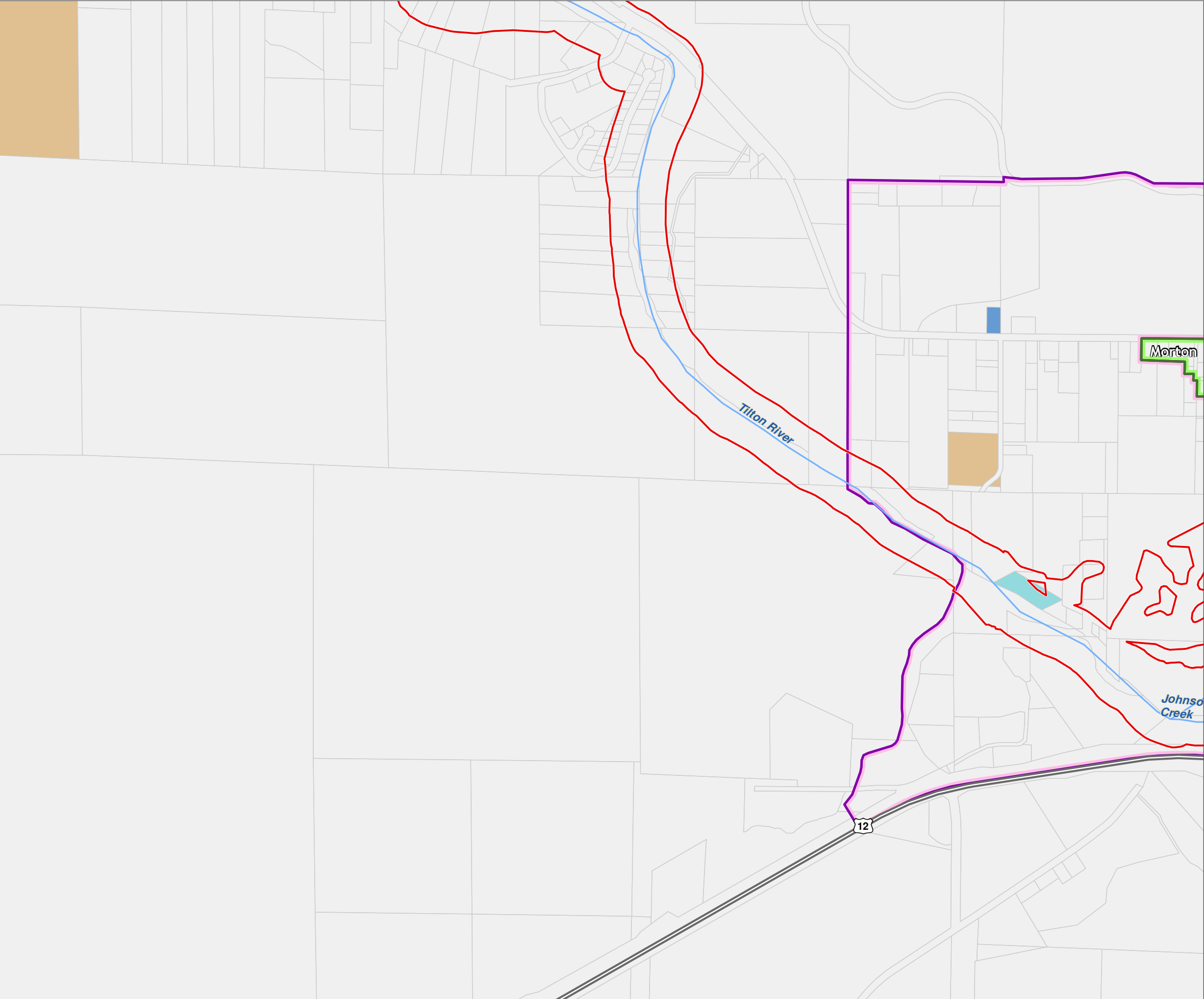
Data: Lewis County, USFWS NWI, FEMA, WA DNR, WSDOT, NRCS NAIP

Shoreline jurisdiction boundaries depicted on this map are approximate. They have not been formally delineated or surveyed and are intended for planning purposes only. Additional site-specific evaluation may be needed to confirm/verify information shown on this map.

Lewis County Coalition



City of Morton City of Winlock



Lewis County, Washington  
Shoreline Master Program

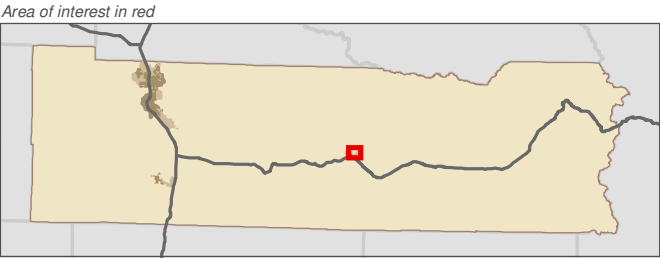
Map 3B - Land Ownership  
Figure: Morton 2

Date: 6/3/2014

- Land Ownership

  - Municipal
  - Lewis County
  - Government Land
  - US Forest Service
  - Other Federal Land
  - WA Dept. of Fish and Wildlife
  - WA Dept. of Natural Resources
  - WA State Parks and Recreation
  - Other State Land
  - Private
- SMA Rivers & Streams
  - SMA Lakes
  - Highways
  - Railroads
  - Parcels
  - SMA Jurisdiction
  - City
  - UGA

0 300 600  
Feet  
1:9,600



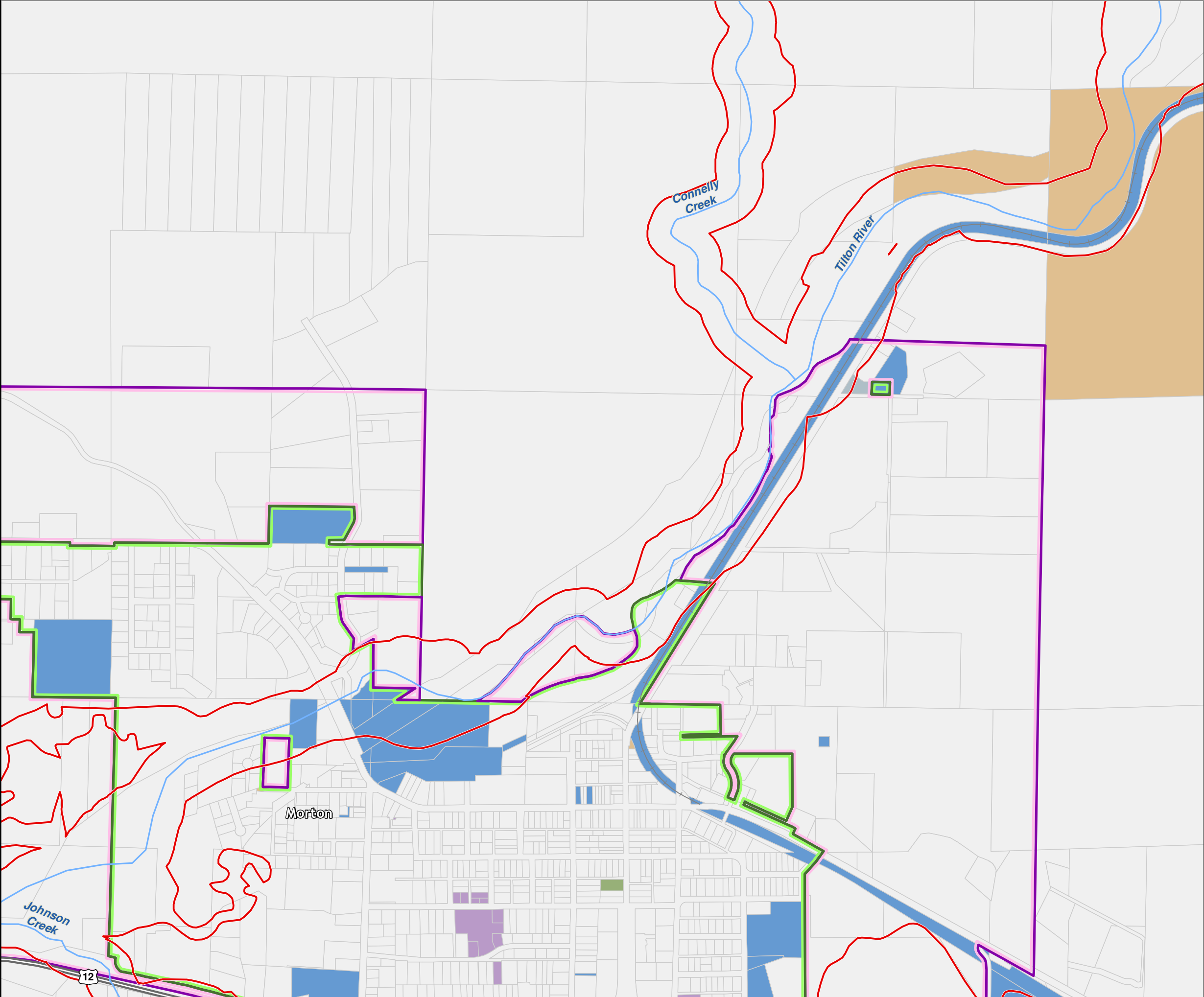
Data: Lewis County, USFWS NWI, FEMA, WA DNR, WSDOT, NRCS NAIP

Shoreline jurisdiction boundaries depicted on this map are approximate. They have not been formally delineated or surveyed and are intended for planning purposes only. Additional site-specific evaluation may be needed to confirm/verify information shown on this map.

Lewis County Coalition



City of Morton City of Winlock



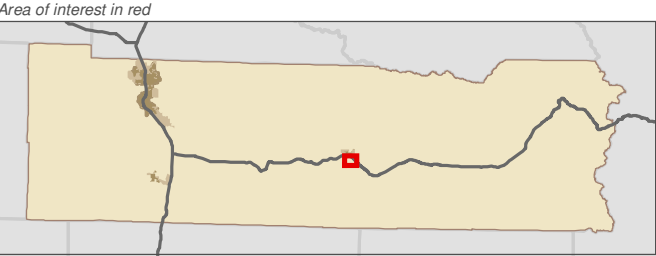
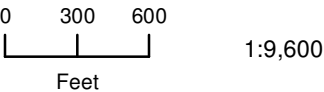
Lewis County, Washington  
Shoreline Master Program

Map 3B - Land Ownership  
Figure: Morton 3

Date: 6/3/2014

- Land Ownership

  - Municipal
  - Lewis County
  - Government Land
  - US Forest Service
  - Other Federal Land
  - WA Dept. of Fish and Wildlife
  - WA Dept. of Natural Resources
  - WA State Parks and Recreation
  - Other State Land
  - Private
- SMA Rivers & Streams
  - SMA Lakes
  - Highways
  - Railroads
  - Parcels
  - SMA Jurisdiction
  - City
  - UGA



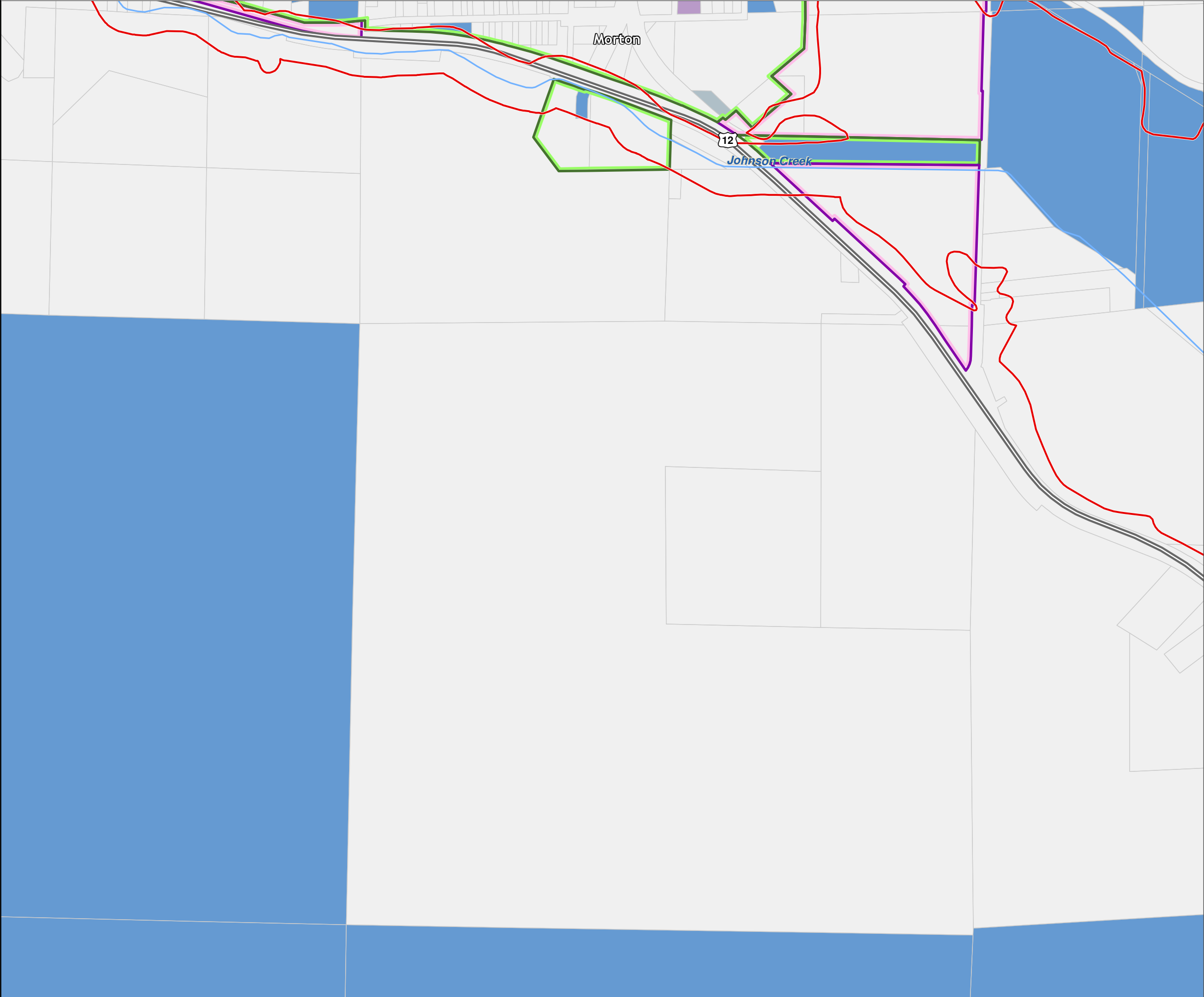
Data: Lewis County, USFWS NWI, FEMA, WA DNR, WSDOT, NRCS NAIP

Shoreline jurisdiction boundaries depicted on this map are approximate. They have not been formally delineated or surveyed and are intended for planning purposes only. Additional site-specific evaluation may be needed to confirm/verify information shown on this map.

Lewis County Coalition



City of Morton City of Winlock



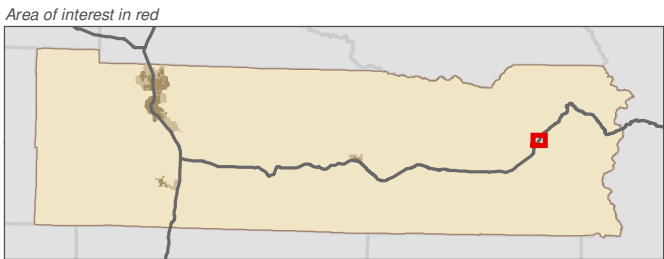
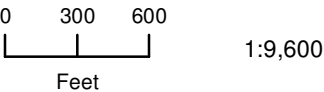
Lewis County, Washington  
Shoreline Master Program

Map 3B - Land Ownership  
Figure: Packwood 1

Date: 6/3/2014

- Land Ownership

  - Municipal
  - Lewis County
  - Government Land
  - US Forest Service
  - Other Federal Land
  - WA Dept. of Fish and Wildlife
  - WA Dept. of Natural Resources
  - WA State Parks and Recreation
  - Other State Land
  - Private
- SMA Rivers & Streams
  - SMA Lakes
  - Highways
  - Railroads
  - Parcels
  - SMA Jurisdiction
  - City
  - UGA



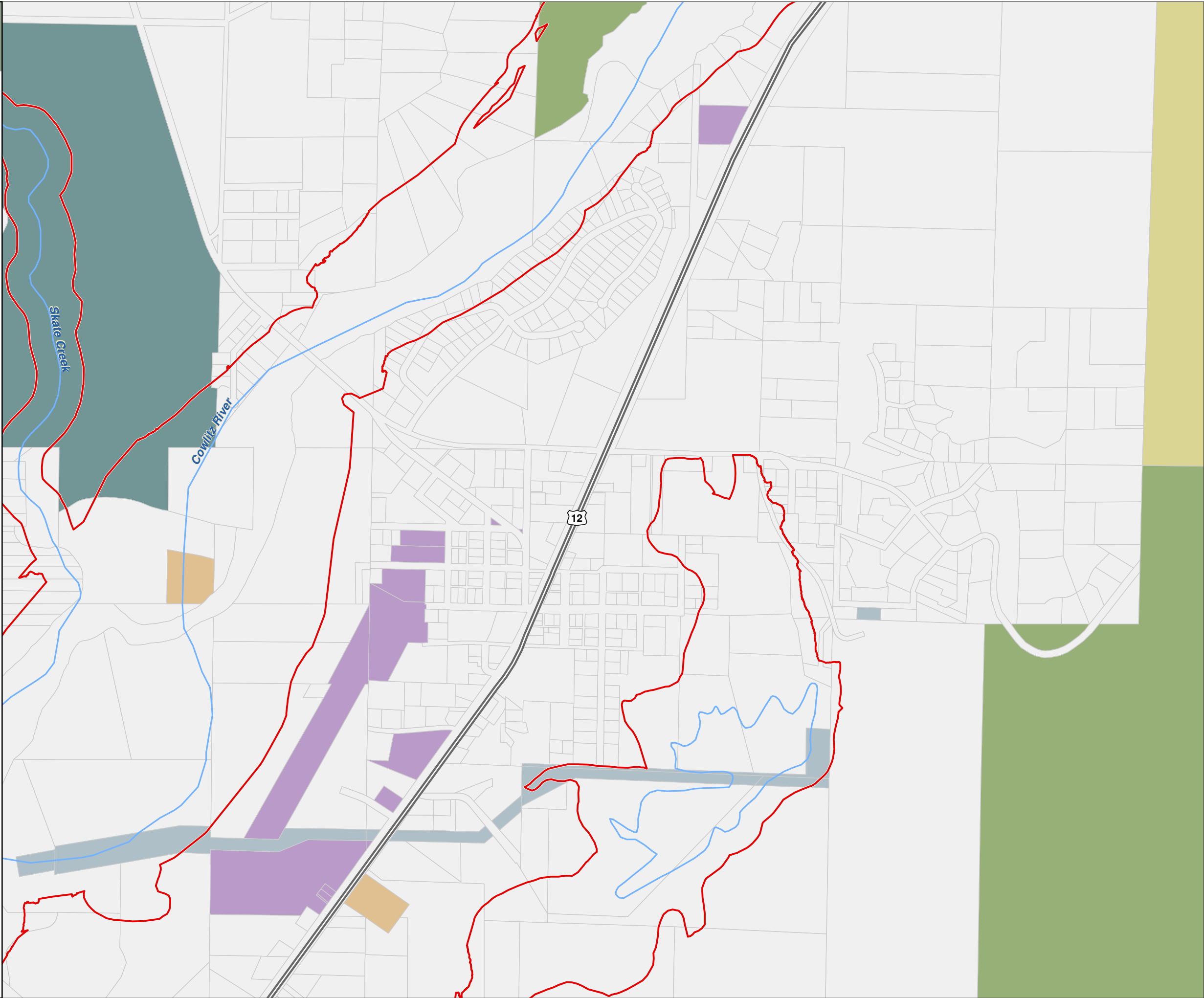
Data: Lewis County, USFWS NWI, FEMA, WA DNR, WSDOT, NRCS NAIP

Shoreline jurisdiction boundaries depicted on this map are approximate. They have not been formally delineated or surveyed and are intended for planning purposes only. Additional site-specific evaluation may be needed to confirm/verify information shown on this map.

Lewis County Coalition



City of Morton City of Winlock



Lewis County, Washington  
Shoreline Master Program

Map 3B - Land Ownership  
Figure: Winlock 1

Date: 6/3/2014

- Land Ownership

  - Municipal
  - Lewis County
  - Government Land
  - US Forest Service
  - Other Federal Land
  - WA Dept. of Fish and Wildlife
  - WA Dept. of Natural Resources
  - WA State Parks and Recreation
  - Other State Land
  - Private
- SMA Rivers & Streams

SMA Lakes

Highways

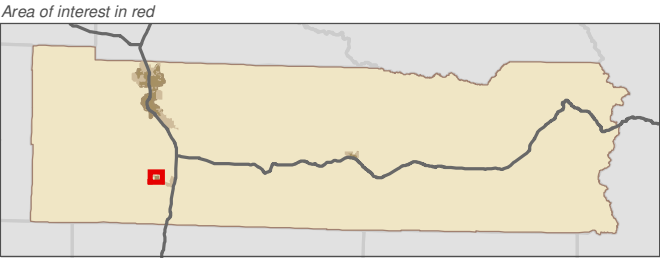
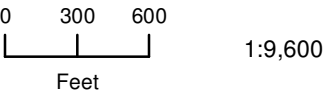
Railroads

Parcels

SMA Jurisdiction

City

UGA



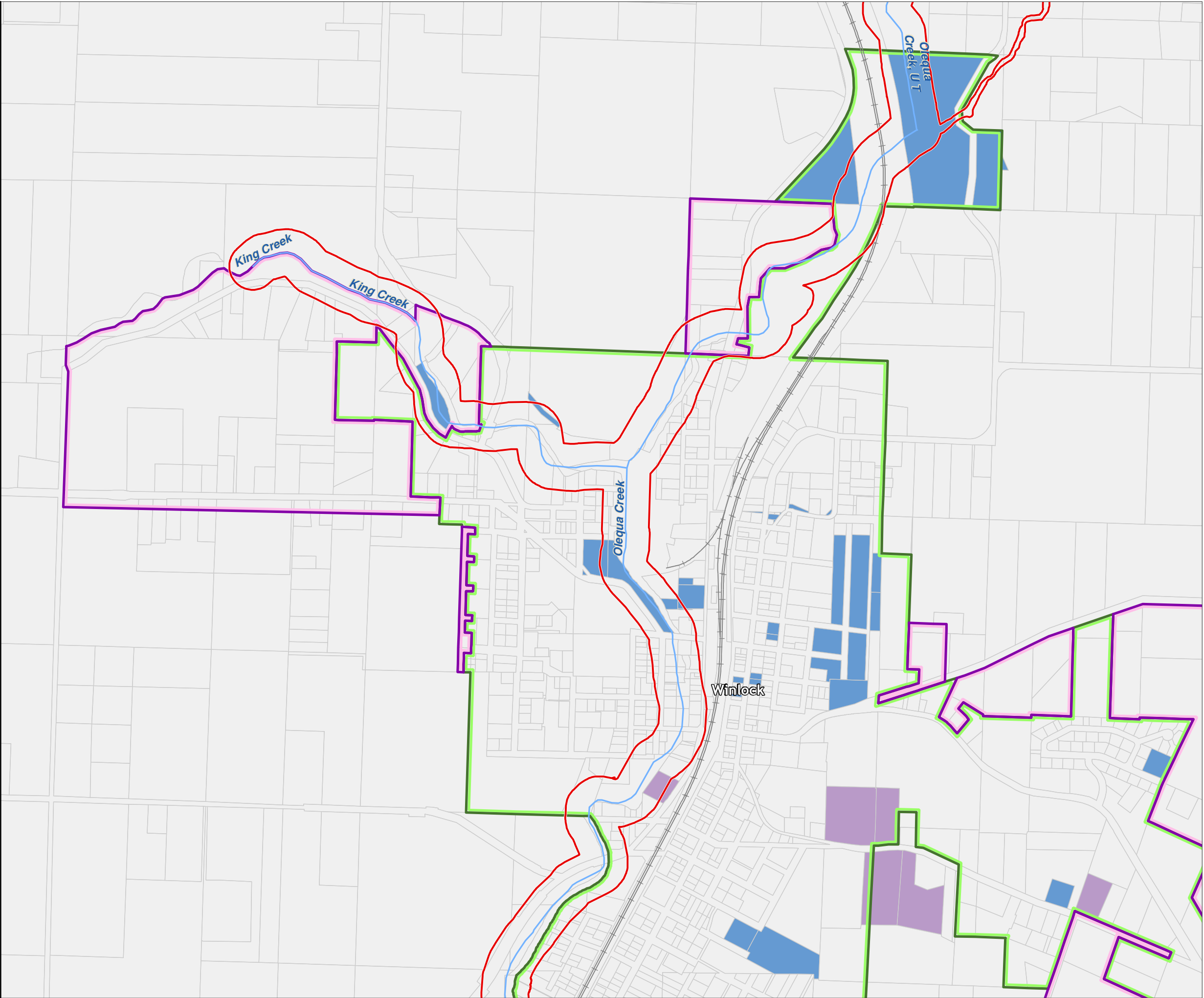
Data: Lewis County, USFWS NWI, FEMA, WA DNR, WSDOT, NRCS NAIP

Shoreline jurisdiction boundaries depicted on this map are approximate. They have not been formally delineated or surveyed and are intended for planning purposes only. Additional site-specific evaluation may be needed to confirm/verify information shown on this map.

Lewis County Coalition



City of Morton City of Winlock



Lewis County, Washington  
Shoreline Master Program

Map 3B - Land Ownership  
Figure: Winlock 2

Date: 6/3/2014

- Land Ownership

Municipal

Lewis County

Government Land

US Forest Service

Other Federal Land

WA Dept. of Fish and Wildlife

WA Dept. of Natural Resources

WA State Parks and Recreation

Other State Land

Private
- SMA Rivers & Streams

SMA Lakes

Highways

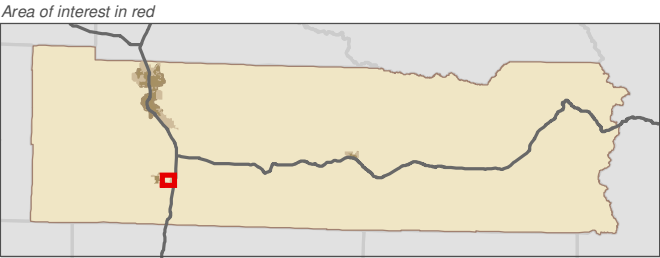
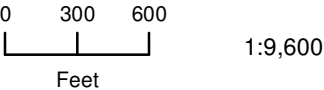
Railroads

Parcels

SMA Jurisdiction

City

UGA



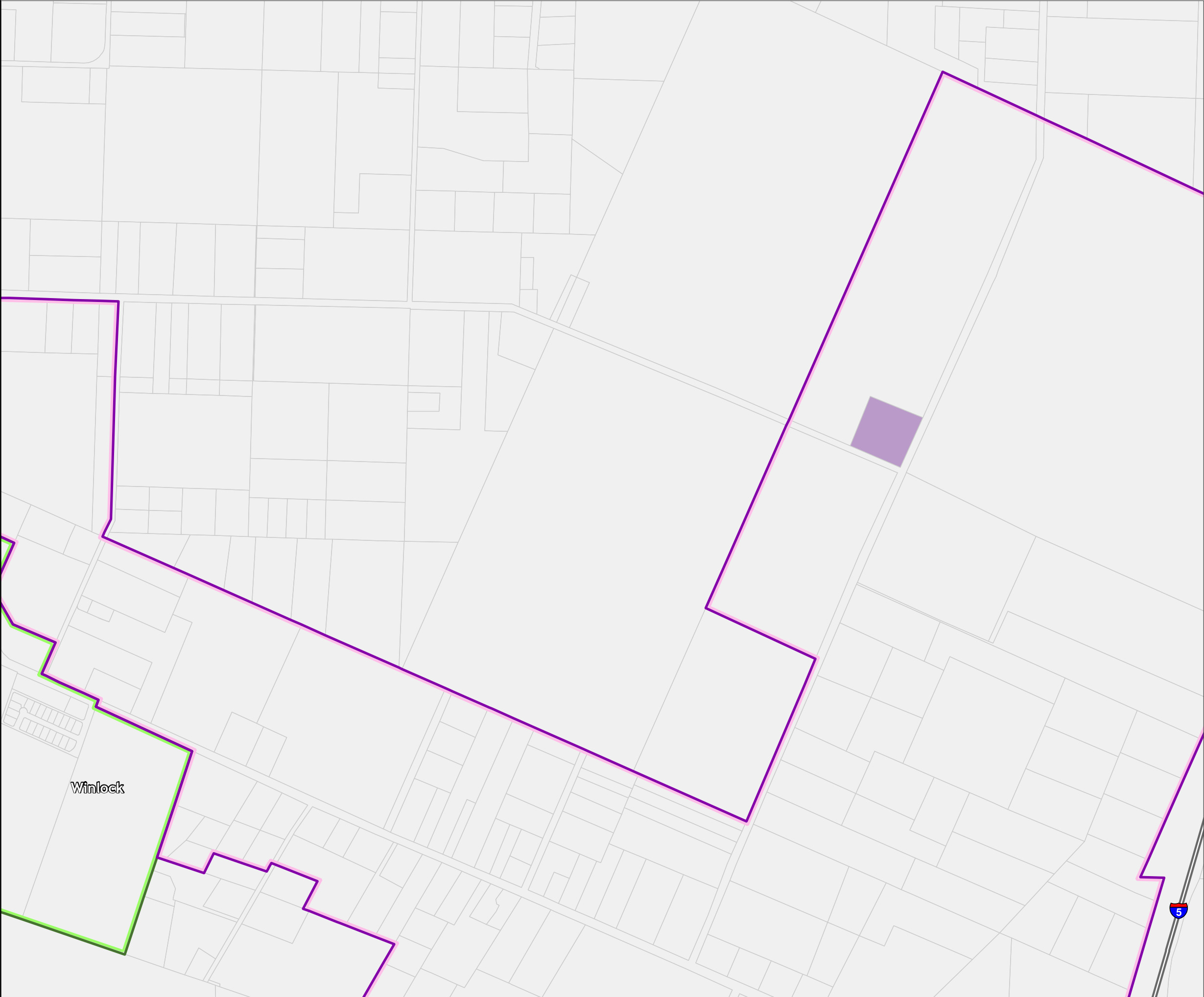
Data: Lewis County, USFWS NWI, FEMA, WA DNR, WSDOT, NRCS NAIP

Shoreline jurisdiction boundaries depicted on this map are approximate. They have not been formally delineated or surveyed and are intended for planning purposes only. Additional site-specific evaluation may be needed to confirm/verify information shown on this map.

Lewis County Coalition



City of Morton City of Winlock



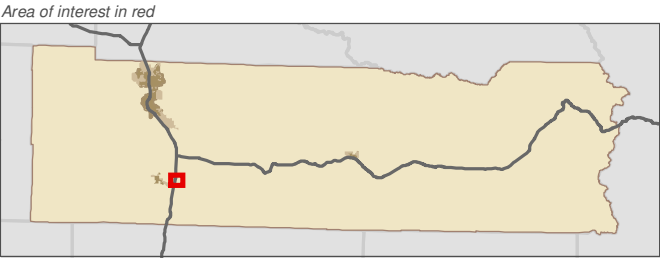
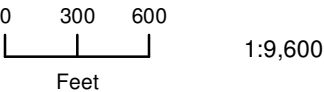
Lewis County, Washington  
Shoreline Master Program

Map 3B - Land Ownership  
Figure: Winlock 3

Date: 6/3/2014

- Land Ownership

  - Municipal
  - Lewis County
  - Government Land
  - US Forest Service
  - Other Federal Land
  - WA Dept. of Fish and Wildlife
  - WA Dept. of Natural Resources
  - WA State Parks and Recreation
  - Other State Land
  - Private
- SMA Rivers & Streams
  - SMA Lakes
  - Highways
  - Railroads
  - Parcels
  - SMA Jurisdiction
  - City
  - UGA



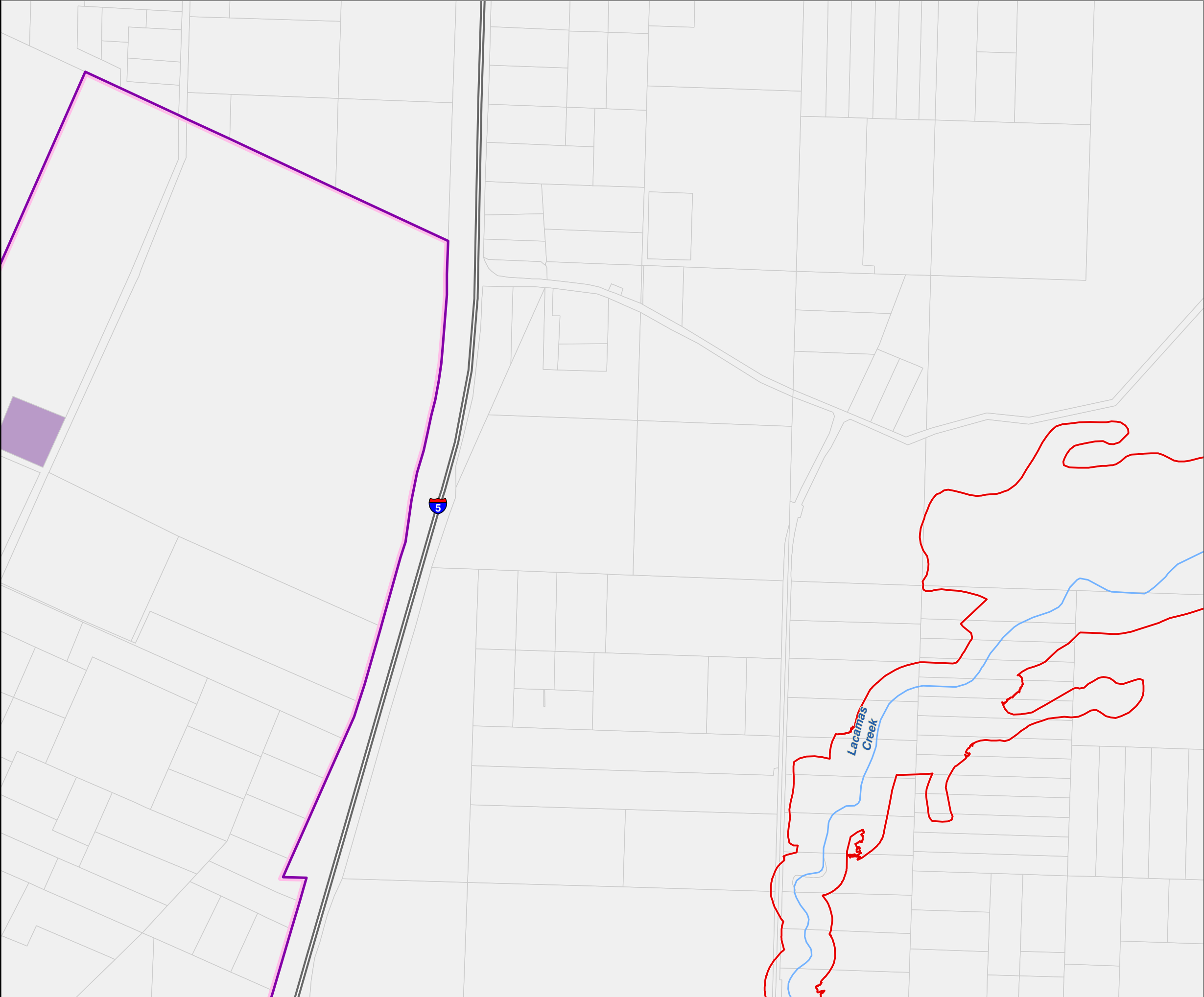
Data: Lewis County, USFWS NWI, FEMA, WA DNR, WSDOT, NRCS NAIP

Shoreline jurisdiction boundaries depicted on this map are approximate. They have not been formally delineated or surveyed and are intended for planning purposes only. Additional site-specific evaluation may be needed to confirm/verify information shown on this map.

Lewis County Coalition



City of Morton City of Winlock



Lewis County, Washington  
Shoreline Master Program

Map 3B - Land Ownership  
Figure: Winlock 4

Date: 6/3/2014

- Land Ownership
- Municipal

Lewis County

Government Land

US Forest Service

Other Federal Land

WA Dept. of Fish and Wildlife

WA Dept. of Natural Resources

WA State Parks and Recreation

Other State Land

Private

SMA Rivers & Streams

SMA Lakes

Highways

Railroads

Parcels

SMA Jurisdiction

City

UGA
- 
- 
- Data: Lewis County, USFWS NWI, FEMA, WA DNR, WSDOT, NRCS NAIP

Shoreline jurisdiction boundaries depicted on this map are approximate. They have not been formally delineated or surveyed and are intended for planning purposes only. Additional site-specific evaluation may be needed to confirm/verify information shown on this map.
- Lewis County Coalition
- 
- City of Morton   City of Winlock
- 
- 
-

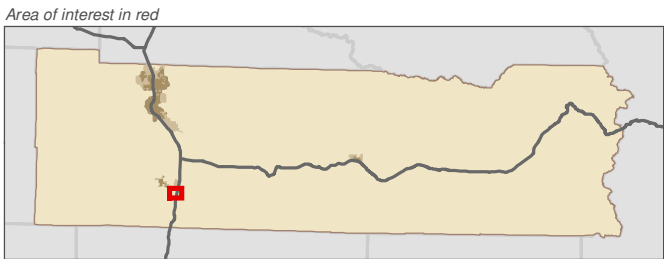
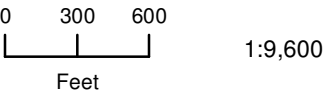
Lewis County, Washington  
Shoreline Master Program

Map 3B - Land Ownership  
Figure: Winlock 5

Date: 6/3/2014

- Land Ownership

  - Municipal
  - Lewis County
  - Government Land
  - US Forest Service
  - Other Federal Land
  - WA Dept. of Fish and Wildlife
  - WA Dept. of Natural Resources
  - WA State Parks and Recreation
  - Other State Land
  - Private
- SMA Rivers & Streams
  - SMA Lakes
  - Highways
  - Railroads
  - Parcels
  - SMA Jurisdiction
  - City
  - UGA



Data: Lewis County, USFWS NWI, FEMA, WA DNR, WSDOT, NRCS NAIP

Shoreline jurisdiction boundaries depicted on this map are approximate. They have not been formally delineated or surveyed and are intended for planning purposes only. Additional site-specific evaluation may be needed to confirm/verify information shown on this map.

Lewis County Coalition



City of Morton City of Winlock

