

Map 9B - Hydric Soils

Figure: Centralia 1

Date: 6/3/2014

Hydric Soils

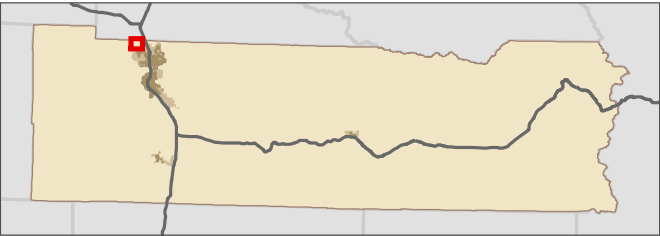
- All Hydric
- Partially Hydric
- Not Hydric
- Unknown Hydric
- Not rated or not available
- SMA Rivers & Streams
- SMA Lakes
- Highways
- Parcels
- SMA Jurisdiction
- City
- UGA

0 300 600
Feet

1:9,600



Area of interest in red

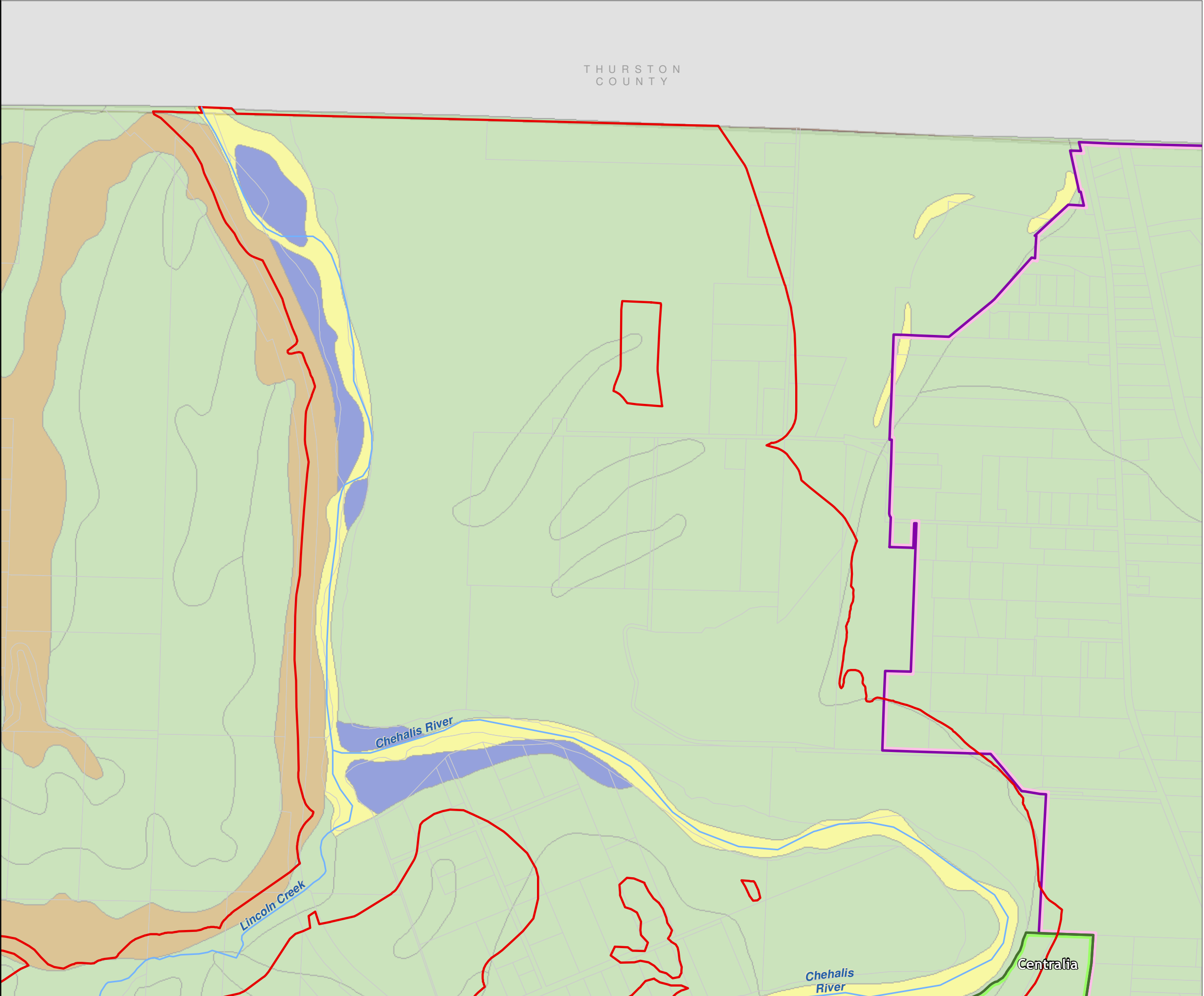


Data: Lewis County, USFWS NWI, FEMA, WA DNR, WSDOT, NRCS NAIP
Shoreline jurisdiction boundaries depicted on this map are approximate. They have not been formally delineated or surveyed and are intended for planning purposes only. Additional site-specific evaluation may be needed to confirm/verify information shown on this map.

Lewis County Coalition



City of Morton City of Winlock



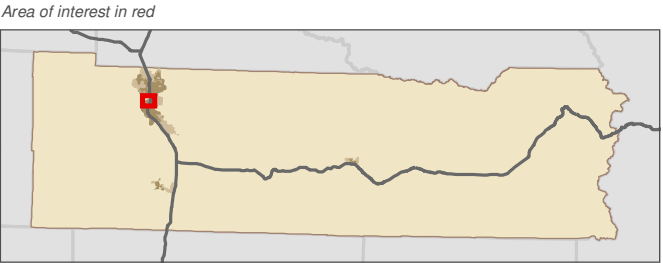

Lewis County, Washington
Shoreline Master Program

Map 9B - Hydric Soils
Figure: Centralia 10

Date: 6/3/2014

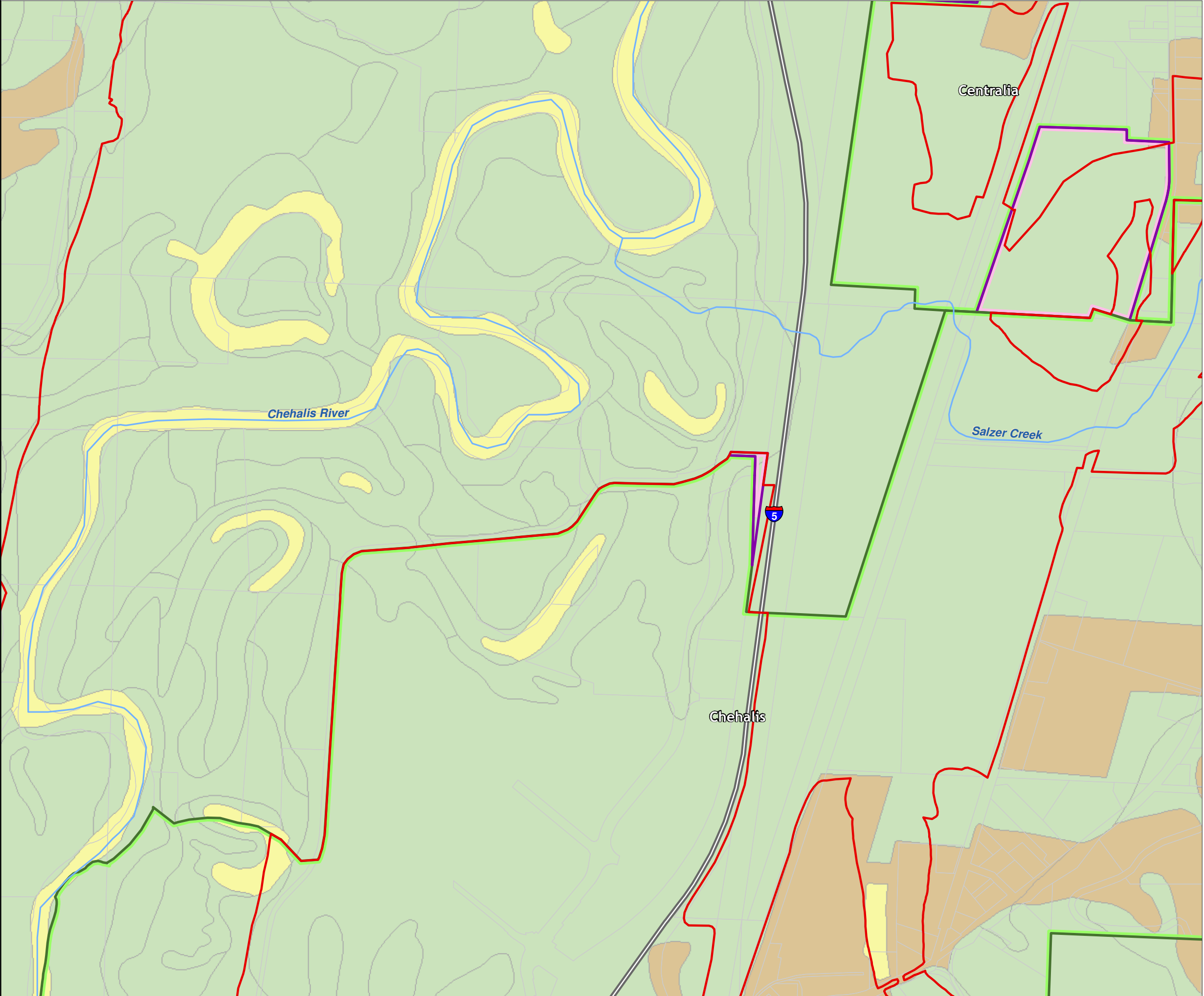
Hydric Soils

- All Hydric
- Partially Hydric
- Not Hydric
- Unknown Hydric
- Not rated or not available
- SMA Rivers & Streams
- SMA Lakes
- Highways
- Parcels
- SMA Jurisdiction
- City
- UGA



Data: Lewis County, USFWS NWI, FEMA, WA DNR, WSDOT, NRCS NAIP
Shoreline jurisdiction boundaries depicted on this map are approximate. They have not been formally delineated or surveyed and are intended for planning purposes only. Additional site-specific evaluation may be needed to confirm/verify information shown on this map.

Lewis County Coalition



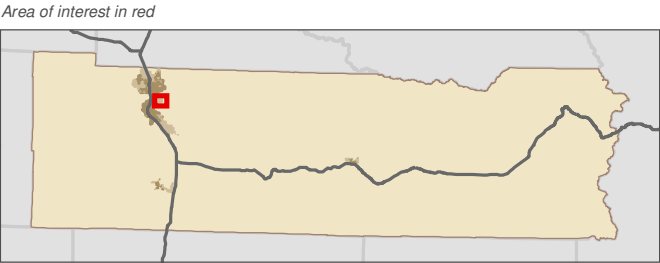

Lewis County, Washington
Shoreline Master Program

Map 9B - Hydric Soils
Figure: Centralia 11

Date: 6/3/2014

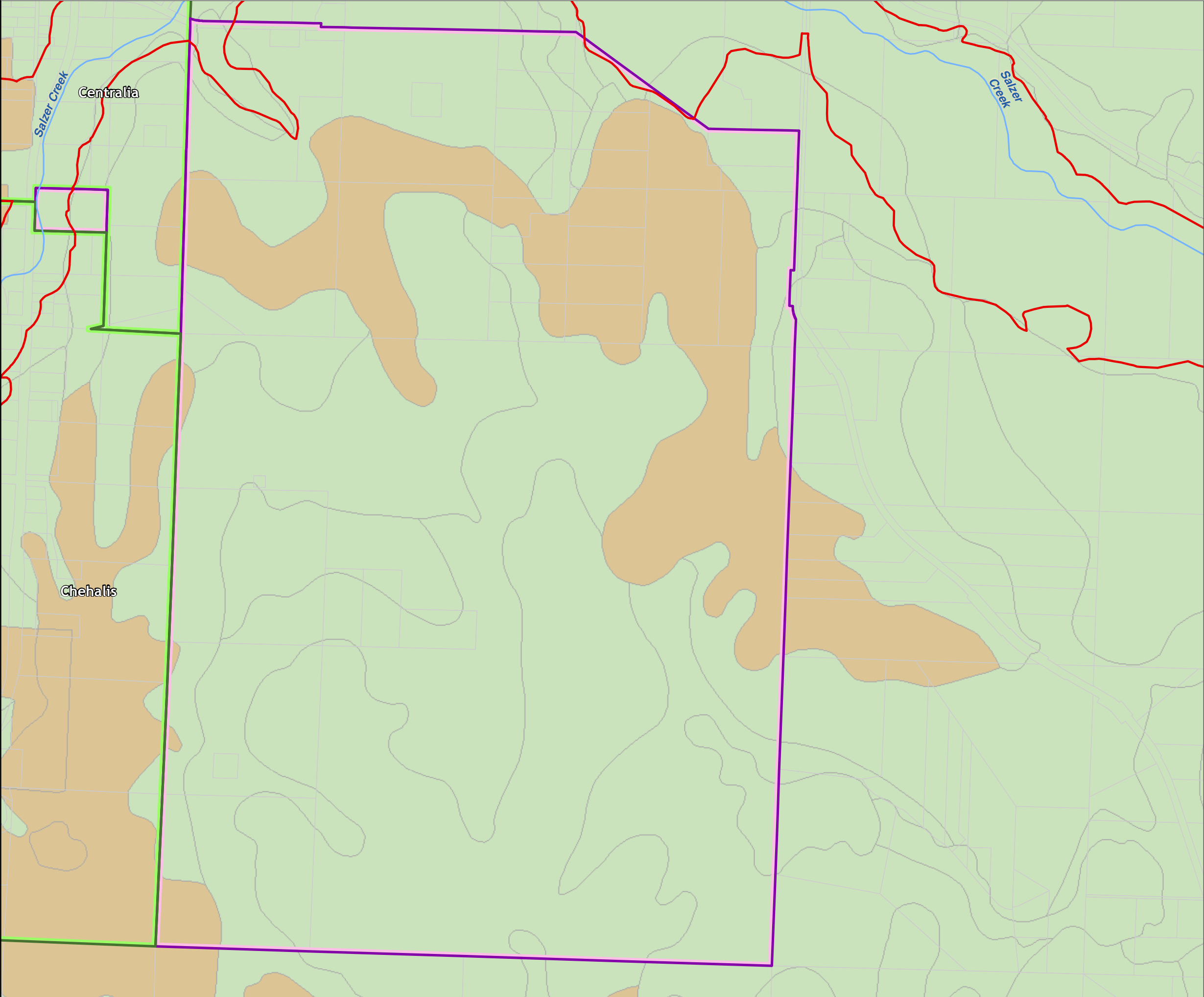
Hydric Soils

- All Hydric
- Partially Hydric
- Not Hydric
- Unknown Hydric
- Not rated or not available
- SMA Rivers & Streams
- SMA Lakes
- Highways
- Parcels
- SMA Jurisdiction
- City
- UGA



Data: Lewis County, USFWS NWI, FEMA,
WA DNR, WSDOT, NRCS NAIP
Shoreline jurisdiction boundaries depicted on this map are approximate. They have not
been formally delineated or surveyed and are intended for planning purposes only.
Additional site-specific evaluation may be needed to confirm/verify information shown
on this map.

Lewis County Coalition



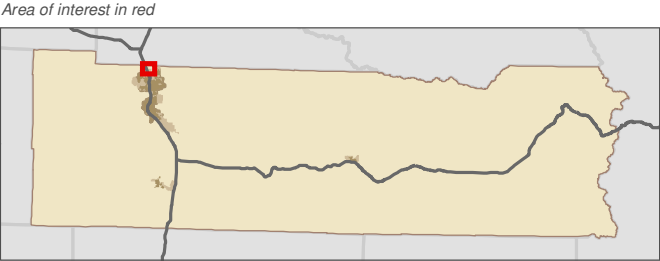

Lewis County, Washington
Shoreline Master Program

Map 9B - Hydric Soils
Figure: Centralia 2

Date: 6/3/2014

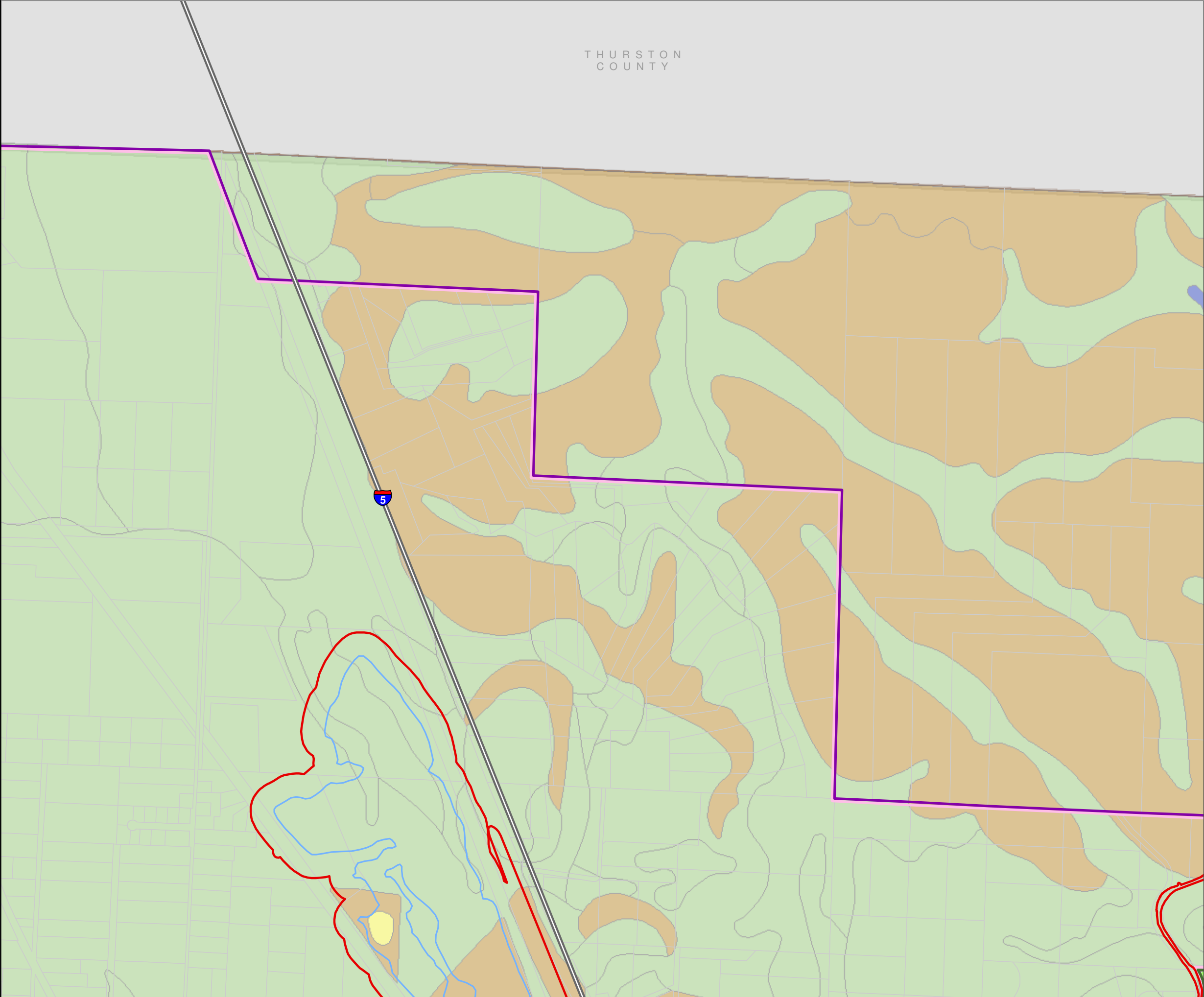
Hydric Soils

- All Hydric
- Partially Hydric
- Not Hydric
- Unknown Hydric
- Not rated or not available
- SMA Rivers & Streams
- SMA Lakes
- Highways
- Parcels
- SMA Jurisdiction
- City
- UGA



Data: Lewis County, USFWS NWI, FEMA, WA DNR, WSDOT, NRCS NAIP
Shoreline jurisdiction boundaries depicted on this map are approximate. They have not been formally delineated or surveyed and are intended for planning purposes only. Additional site-specific evaluation may be needed to confirm/verify information shown on this map.

Lewis County Coalition

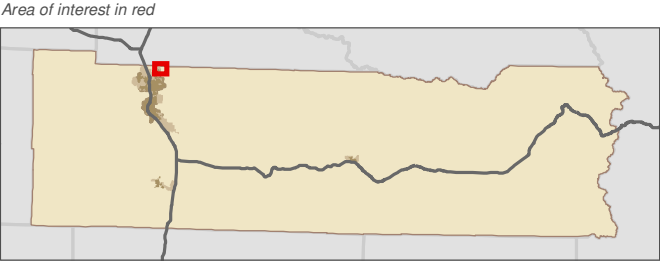



Map 9B - Hydric Soils
Figure: Centralia 3

Date: 6/3/2014

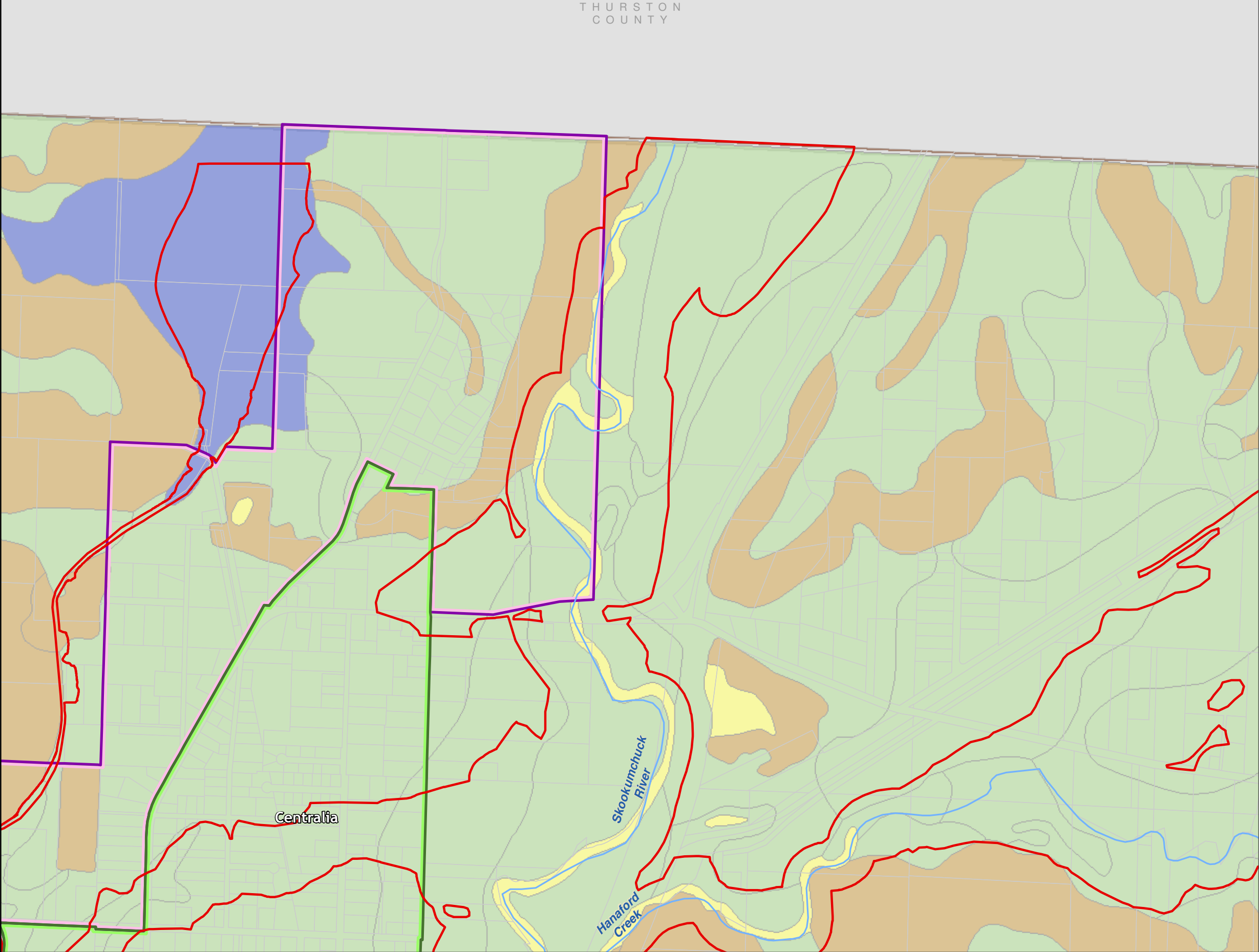
Hydric Soils

- All Hydric
- Partially Hydric
- Not Hydric
- Unknown Hydric
- Not rated or not available
- SMA Rivers & Streams
- SMA Lakes
- Highways
- Parcels
- SMA Jurisdiction
- City
- UGA



Data: Lewis County, USFWS NWI, FEMA, WA DNR, WSDOT, NRCS NAIP
Shoreline jurisdiction boundaries depicted on this map are approximate. They have not been formally delineated or surveyed and are intended for planning purposes only. Additional site-specific evaluation may be needed to confirm/verify information shown on this map.

Lewis County Coalition



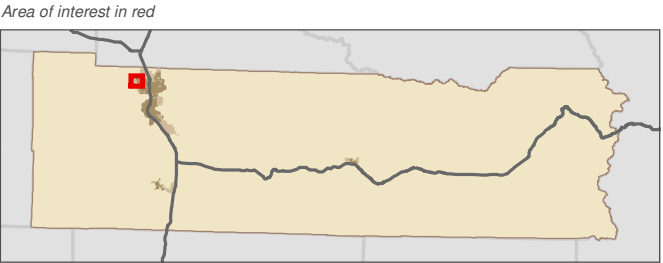

Lewis County, Washington
Shoreline Master Program

Map 9B - Hydric Soils
Figure: Centralia 4

Date: 6/3/2014

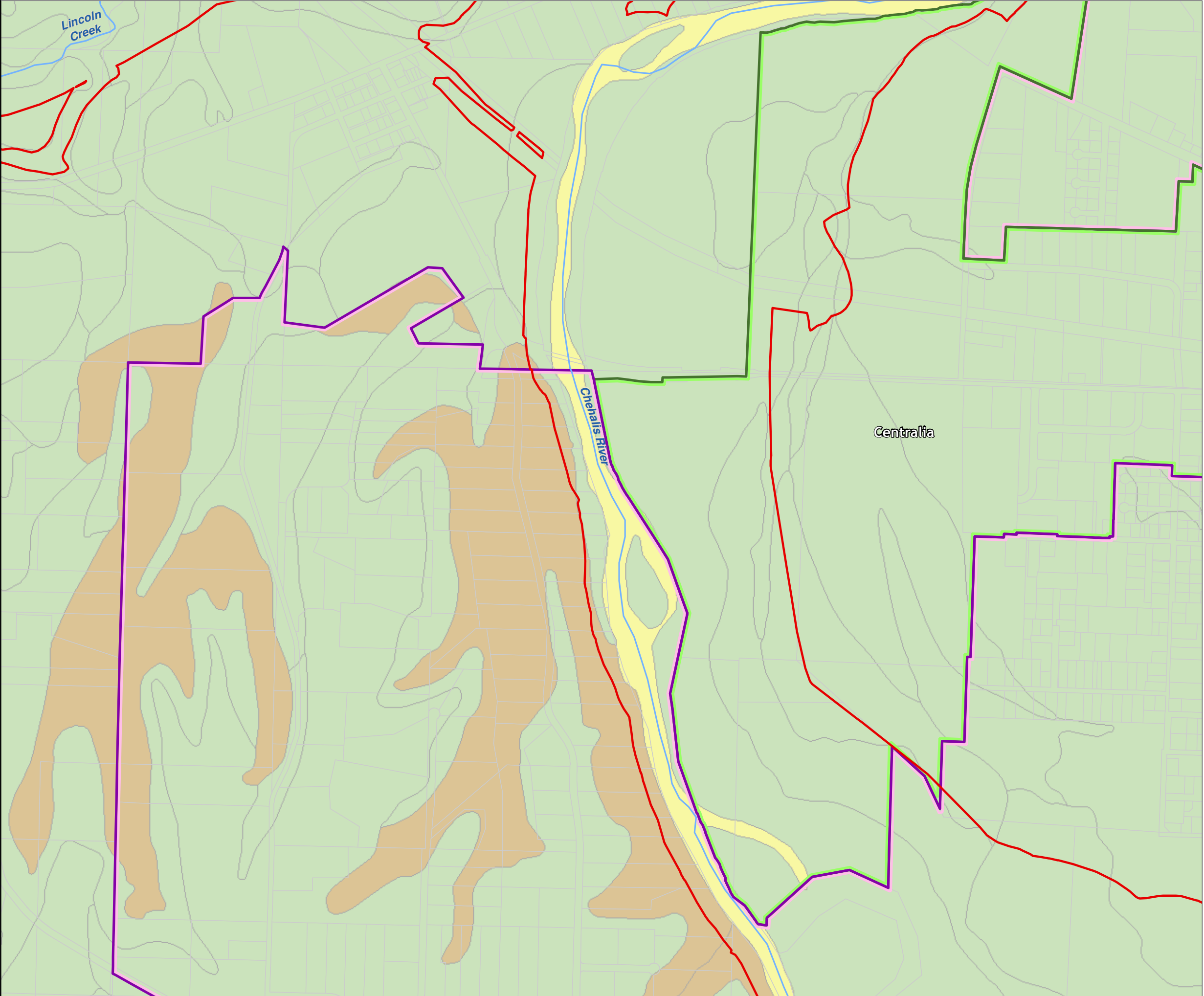
Hydric Soils

- All Hydric
- Partially Hydric
- Not Hydric
- Unknown Hydric
- Not rated or not available
- SMA Rivers & Streams
- SMA Lakes
- Highways
- Parcels
- SMA Jurisdiction
- City
- UGA



Data: Lewis County, USFWS NWI, FEMA, WA DNR, WSDOT, NRCS NAIP
Shoreline jurisdiction boundaries depicted on this map are approximate. They have not been formally delineated or surveyed and are intended for planning purposes only. Additional site-specific evaluation may be needed to confirm/verify information shown on this map.

Lewis County Coalition



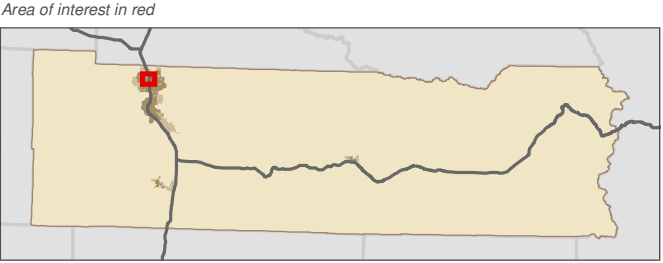

Lewis County, Washington
Shoreline Master Program

Map 9B - Hydric Soils
Figure: Centralia 5

Date: 6/3/2014

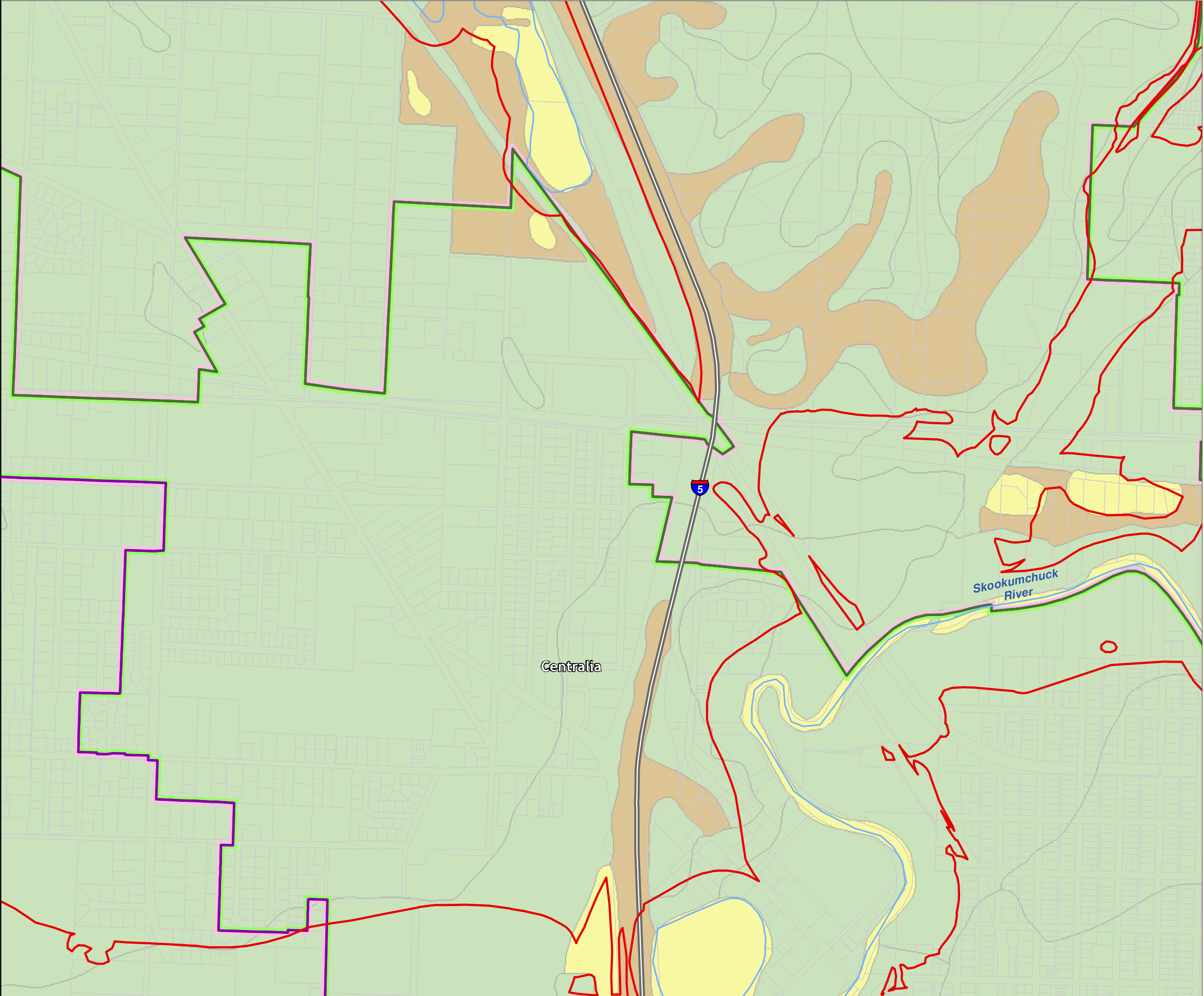
Hydric Soils

- All Hydric
- Partially Hydric
- Not Hydric
- Unknown Hydric
- Not rated or not available
- SMA Rivers & Streams
- SMA Lakes
- Highways
- Parcels
- SMA Jurisdiction
- City
- UGA



Data: Lewis County, USFWS NWI, FEMA, WA DNR, WSDOT, NRCS NAIP
Shoreline jurisdiction boundaries depicted on this map are approximate. They have not been formally delineated or surveyed and are intended for planning purposes only. Additional site-specific evaluation may be needed to confirm/verify information shown on this map.

Lewis County Coalition



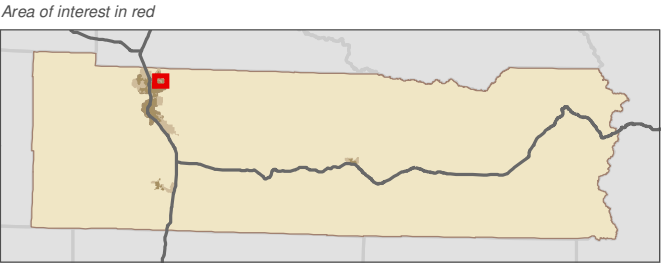

Lewis County, Washington
Shoreline Master Program

Map 9B - Hydric Soils
Figure: Centralia 6

Date: 6/3/2014

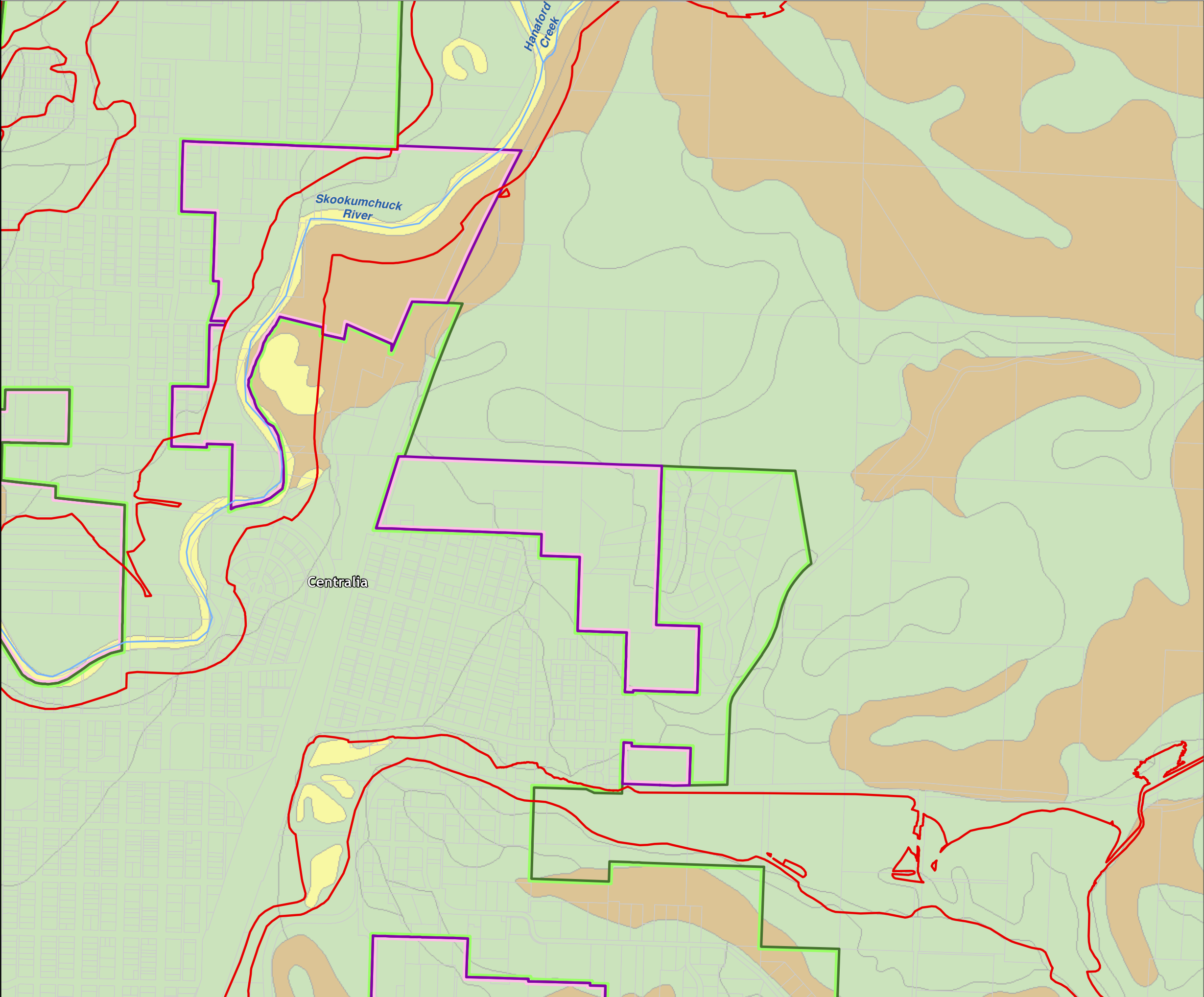
Hydric Soils

- All Hydric
- Partially Hydric
- Not Hydric
- Unknown Hydric
- Not rated or not available
- SMA Rivers & Streams
- SMA Lakes
- Highways
- Parcels
- SMA Jurisdiction
- City
- UGA



Data: Lewis County, USFWS NWI, FEMA, WA DNR, WSDOT, NRCS NAIP
Shoreline jurisdiction boundaries depicted on this map are approximate. They have not been formally delineated or surveyed and are intended for planning purposes only. Additional site-specific evaluation may be needed to confirm/verify information shown on this map.

Lewis County Coalition

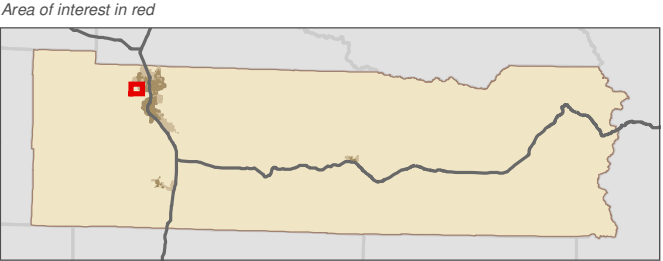



Map 9B - Hydric Soils
Figure: Centralia 7

Date: 6/3/2014

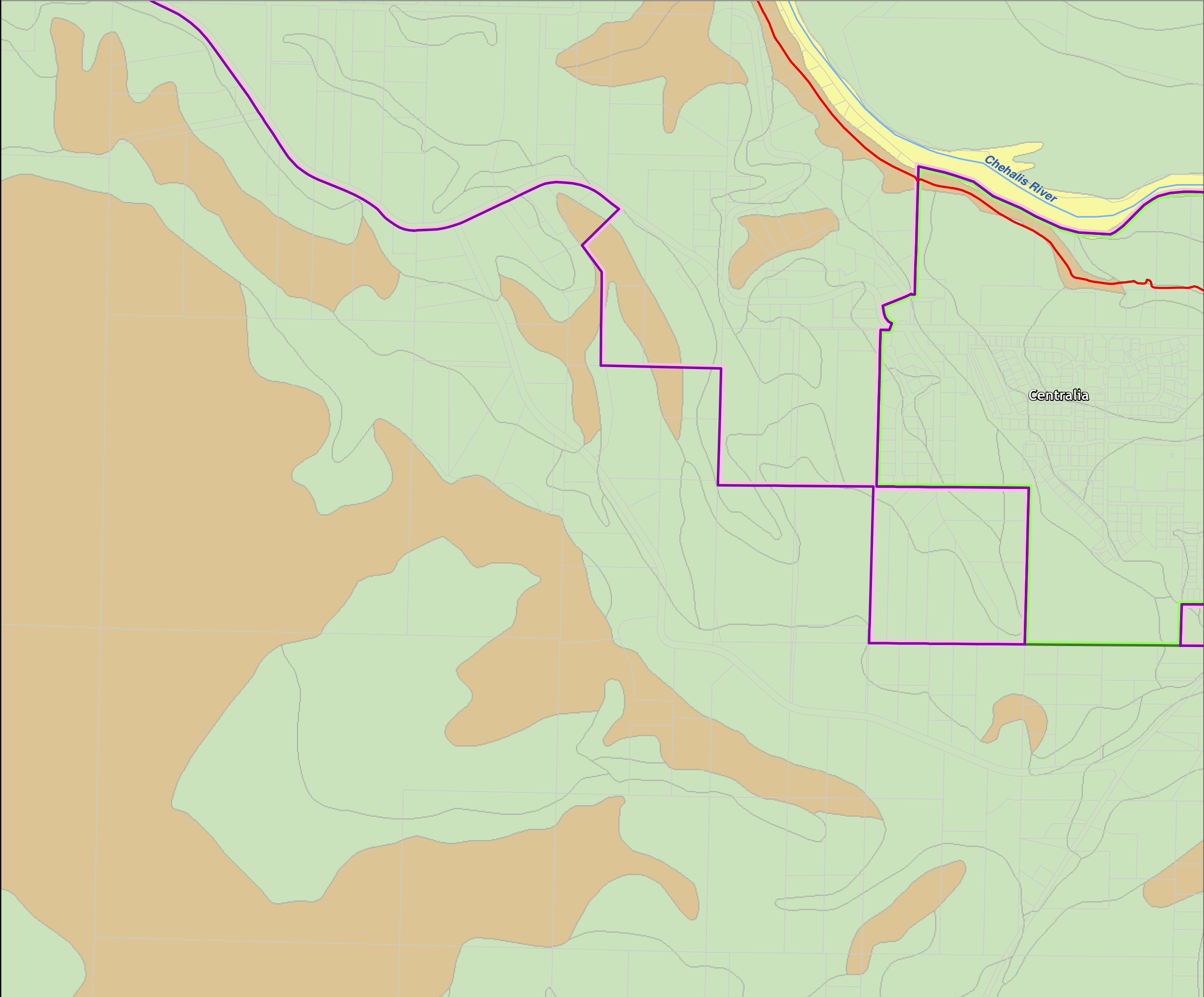
Hydric Soils

- All Hydric
- Partially Hydric
- Not Hydric
- Unknown Hydric
- Not rated or not available
- SMA Rivers & Streams
- SMA Lakes
- Highways
- Parcels
- SMA Jurisdiction
- City
- UGA



Data: Lewis County, USFWS NWI, FEMA, WA DNR, WSDOT, NRCS NAIP
Shoreline jurisdiction boundaries depicted on this map are approximate. They have not been formally delineated or surveyed and are intended for planning purposes only. Additional site-specific evaluation may be needed to confirm/verify information shown on this map.

Lewis County Coalition



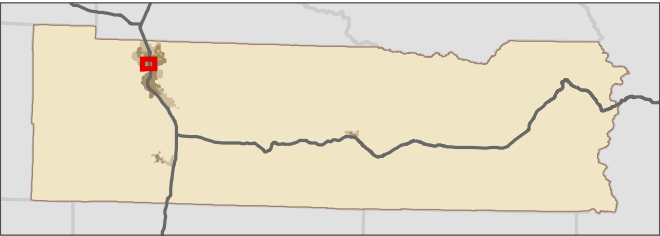

Lewis County, Washington
Shoreline Master Program

Map 9B - Hydric Soils
Figure: Centralia 8

Date: 6/3/2014

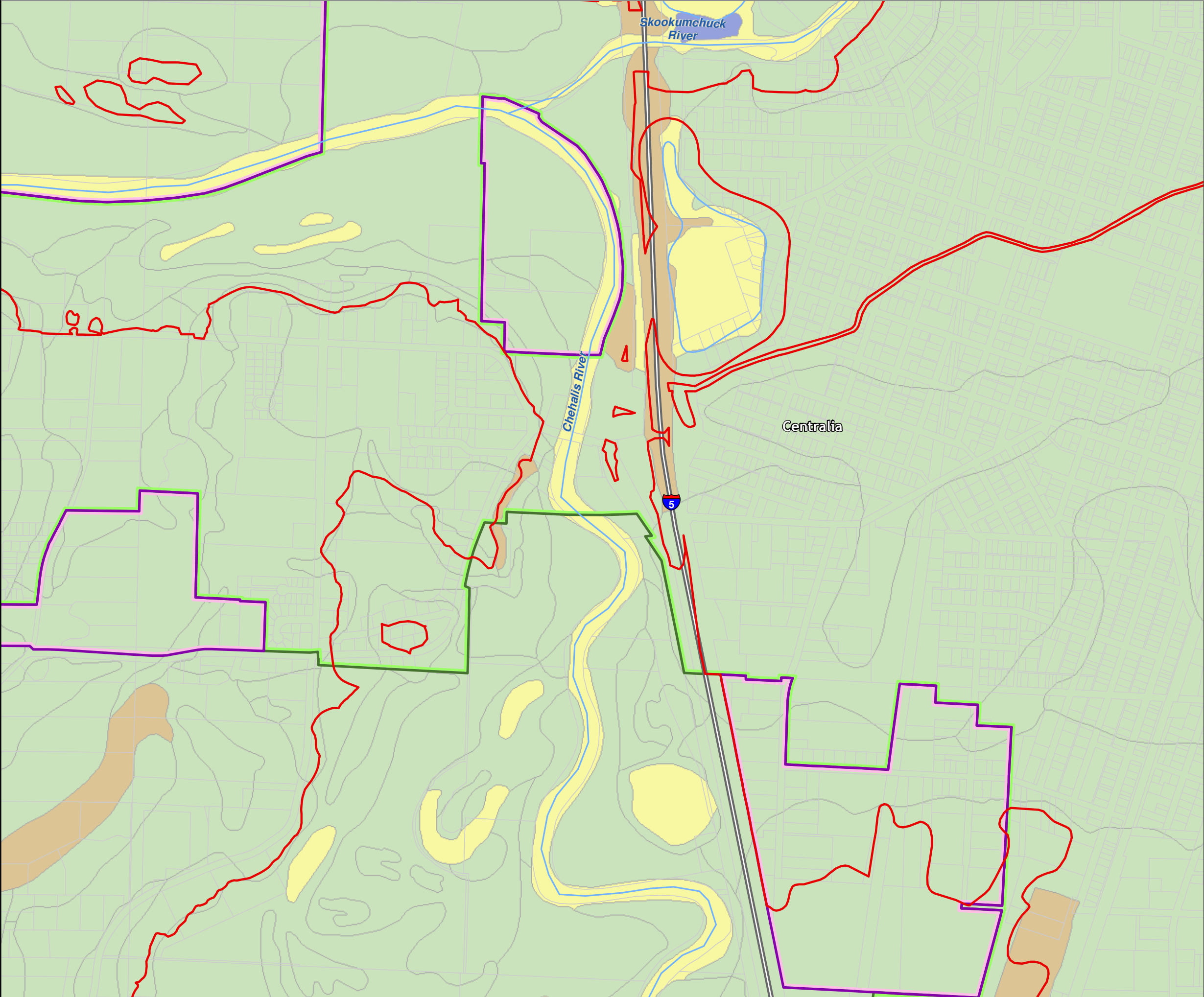
Hydric Soils

- All Hydric
- Partially Hydric
- Not Hydric
- Unknown Hydric
- Not rated or not available
- SMA Rivers & Streams
- SMA Lakes
- Highways
- Parcels
- SMA Jurisdiction
- City
- UGA



Data: Lewis County, USFWS NWI, FEMA, WA DNR, WSDOT, NRCS NAIP
Shoreline jurisdiction boundaries depicted on this map are approximate. They have not been formally delineated or surveyed and are intended for planning purposes only. Additional site-specific evaluation may be needed to confirm/verify information shown on this map.

Lewis County Coalition



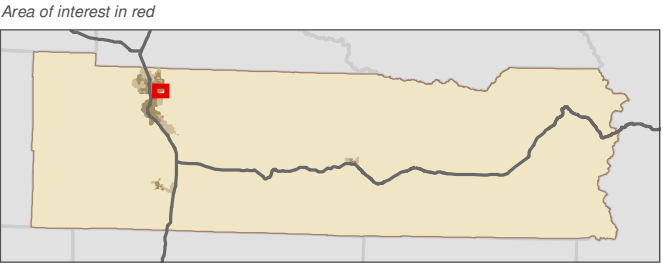

Lewis County, Washington
Shoreline Master Program

Map 9B - Hydric Soils
Figure: Centralia 9

Date: 6/3/2014

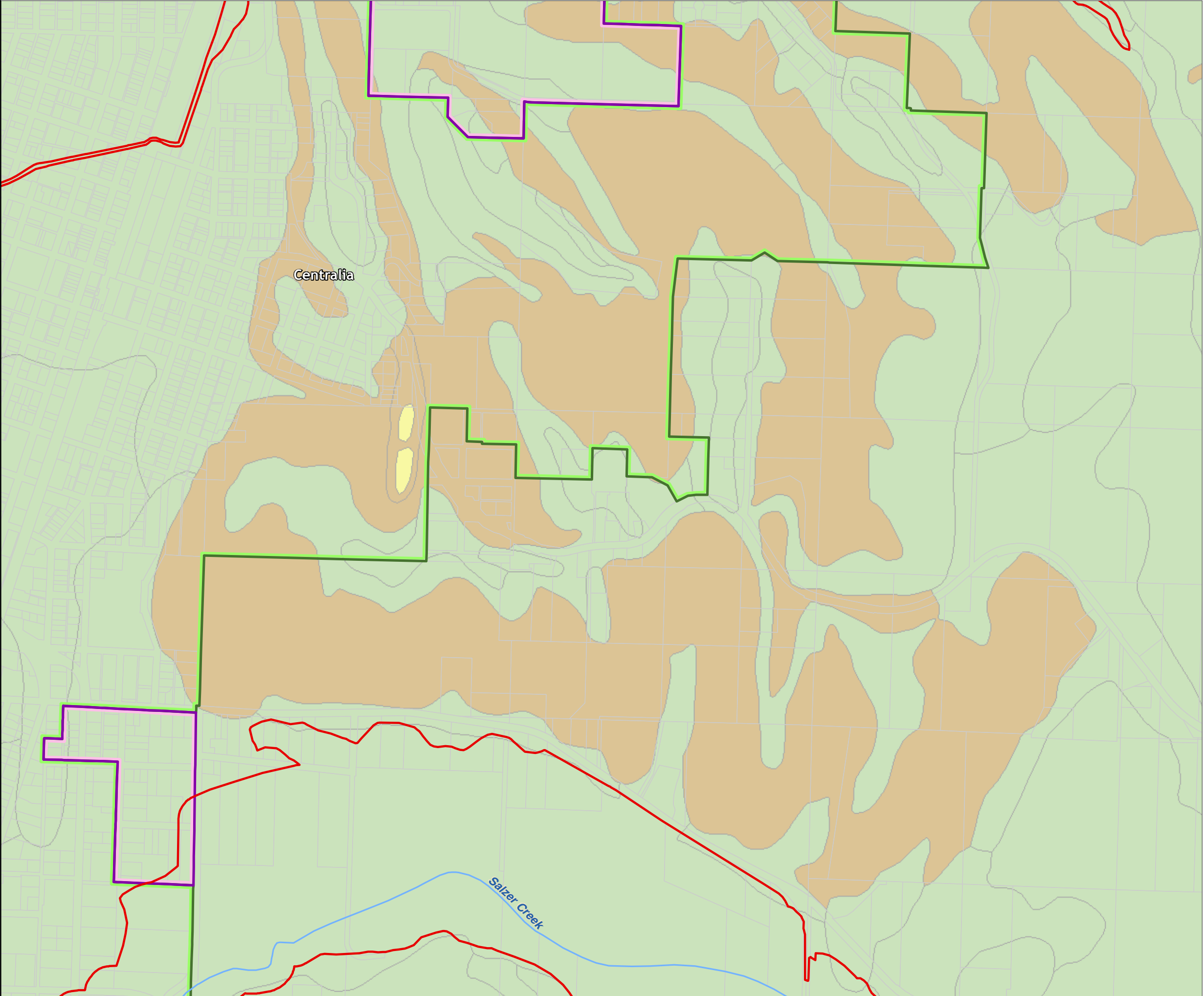
Hydric Soils

- All Hydric
- Partially Hydric
- Not Hydric
- Unknown Hydric
- Not rated or not available
- SMA Rivers & Streams
- SMA Lakes
- Highways
- Parcels
- SMA Jurisdiction
- City
- UGA



Data: Lewis County, USFWS NWI, FEMA, WA DNR, WSDOT, NRCS NAIP
Shoreline jurisdiction boundaries depicted on this map are approximate. They have not been formally delineated or surveyed and are intended for planning purposes only. Additional site-specific evaluation may be needed to confirm/verify information shown on this map.

Lewis County Coalition



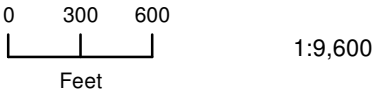
Lewis County, Washington
Shoreline Master Program

Map 9B - Hydric Soils
Figure: Chehalis 1

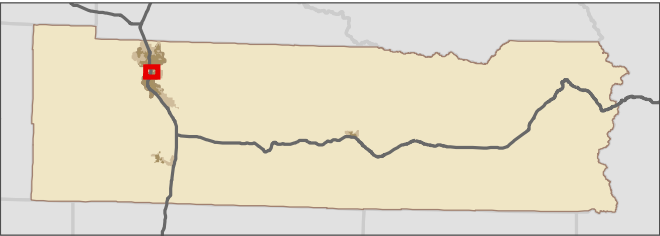
Date: 6/3/2014

Hydric Soils

- All Hydric
- Partially Hydric
- Not Hydric
- Unknown Hydric
- Not rated or not available
- SMA Rivers & Streams
- SMA Lakes
- Highways
- Parcels
- SMA Jurisdiction
- City
- UGA



Area of interest in red

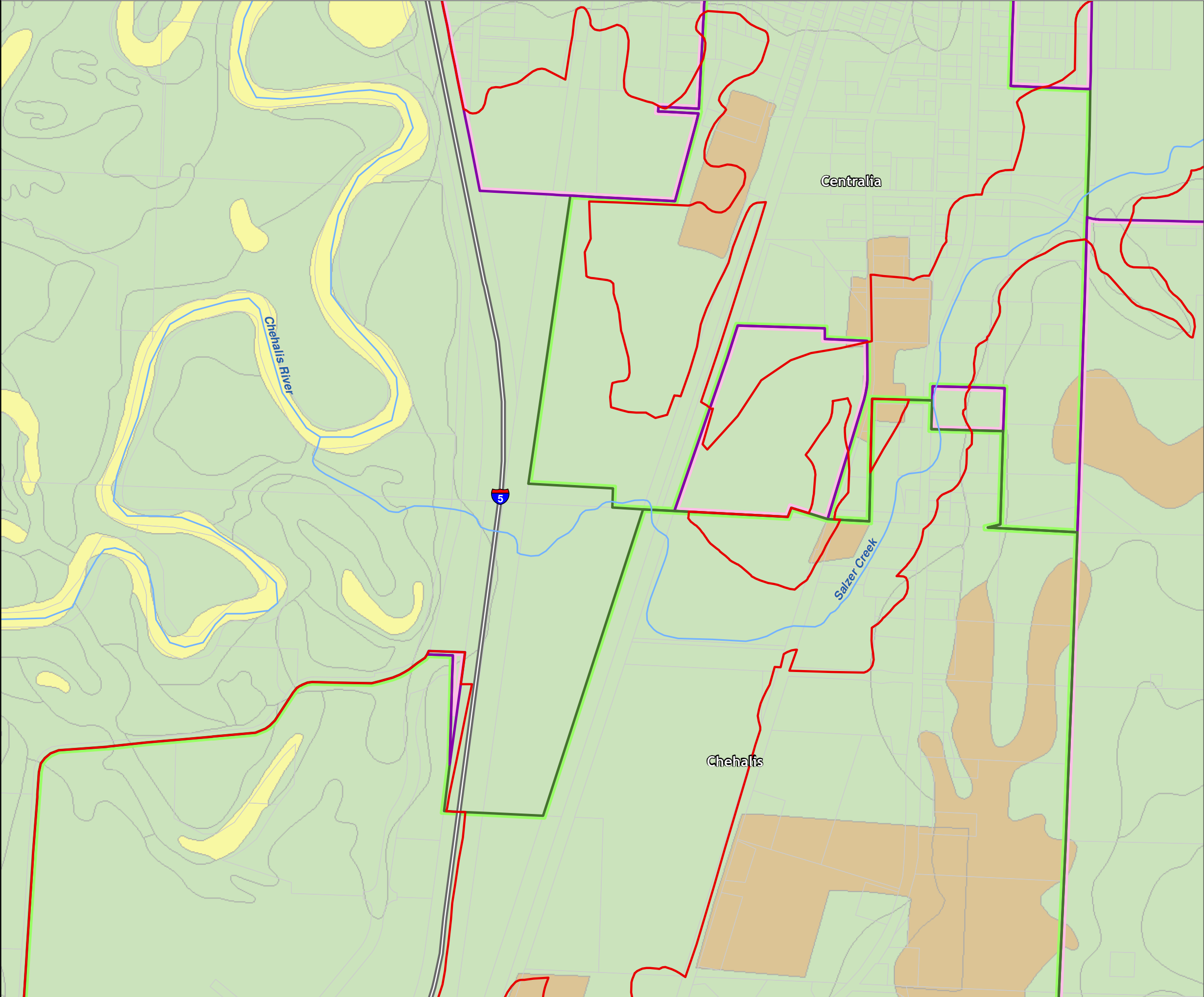


Data: Lewis County, USFWS NWI, FEMA, WA DNR, WSDOT, NRCS NAIP
Shoreline jurisdiction boundaries depicted on this map are approximate. They have not been formally delineated or surveyed and are intended for planning purposes only. Additional site-specific evaluation may be needed to confirm/verify information shown on this map.

Lewis County Coalition



City of Morton City of Winlock



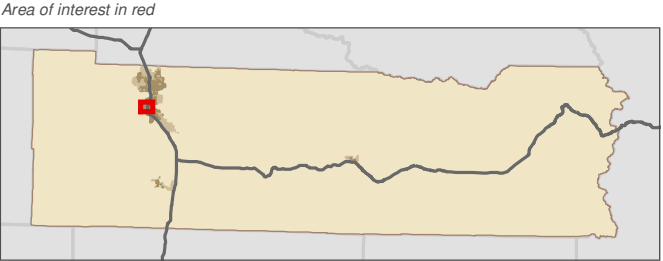

Lewis County, Washington
Shoreline Master Program

Map 9B - Hydric Soils
Figure: Chehalis 2

Date: 6/3/2014

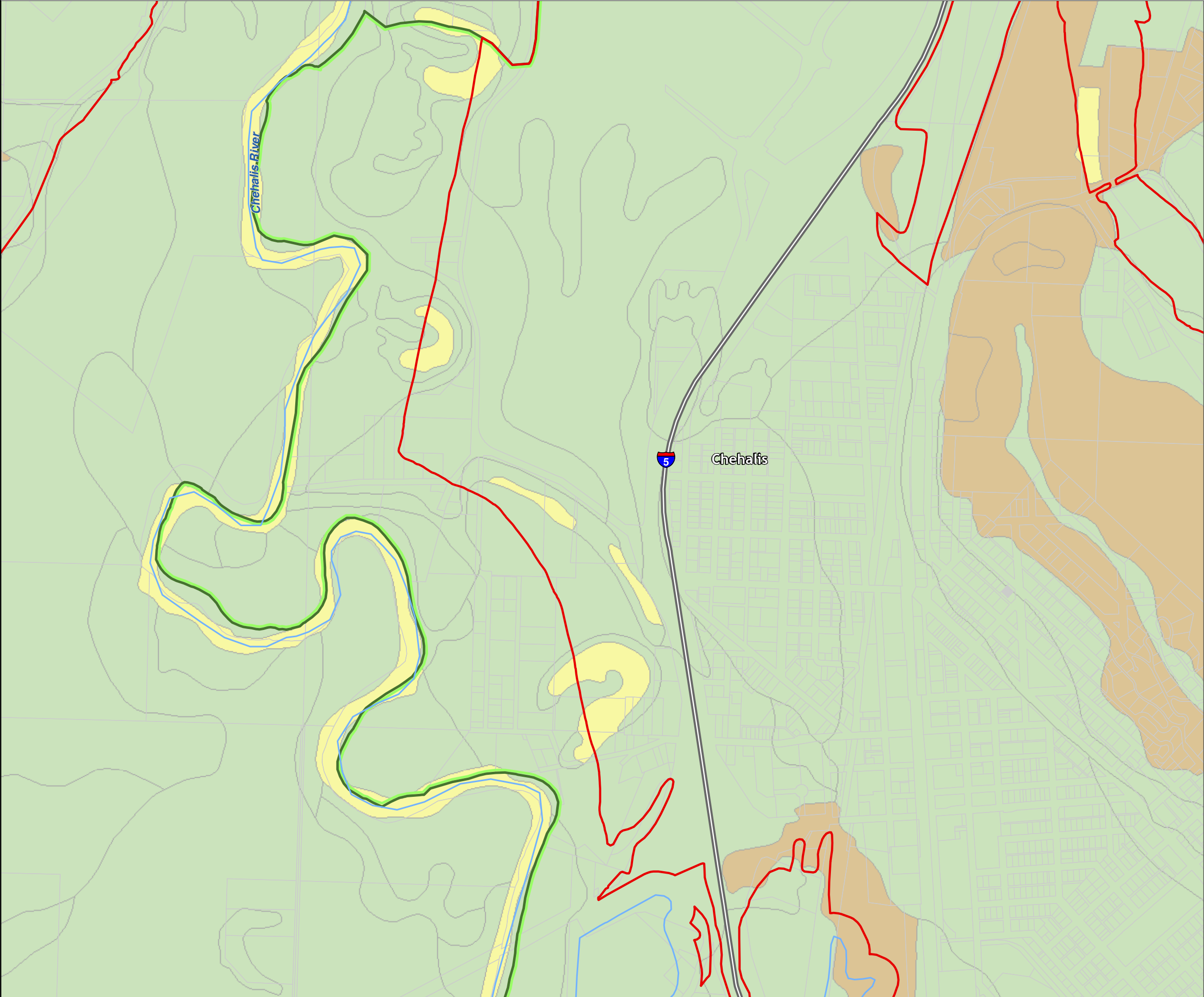
Hydric Soils

- All Hydric
- Partially Hydric
- Not Hydric
- Unknown Hydric
- Not rated or not available
- SMA Rivers & Streams
- SMA Lakes
- Highways
- Parcels
- SMA Jurisdiction
- City
- UGA



Data: Lewis County, USFWS NWI, FEMA, WA DNR, WSDOT, NRCS NAIP
Shoreline jurisdiction boundaries depicted on this map are approximate. They have not been formally delineated or surveyed and are intended for planning purposes only. Additional site-specific evaluation may be needed to confirm/verify information shown on this map.

Lewis County Coalition

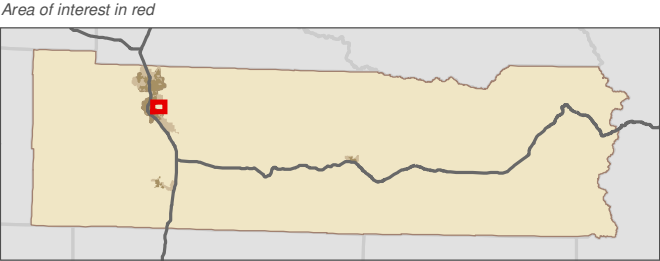



Lewis County, Washington
Shoreline Master Program

Map 9B - Hydric Soils
Figure: Chehalis 3

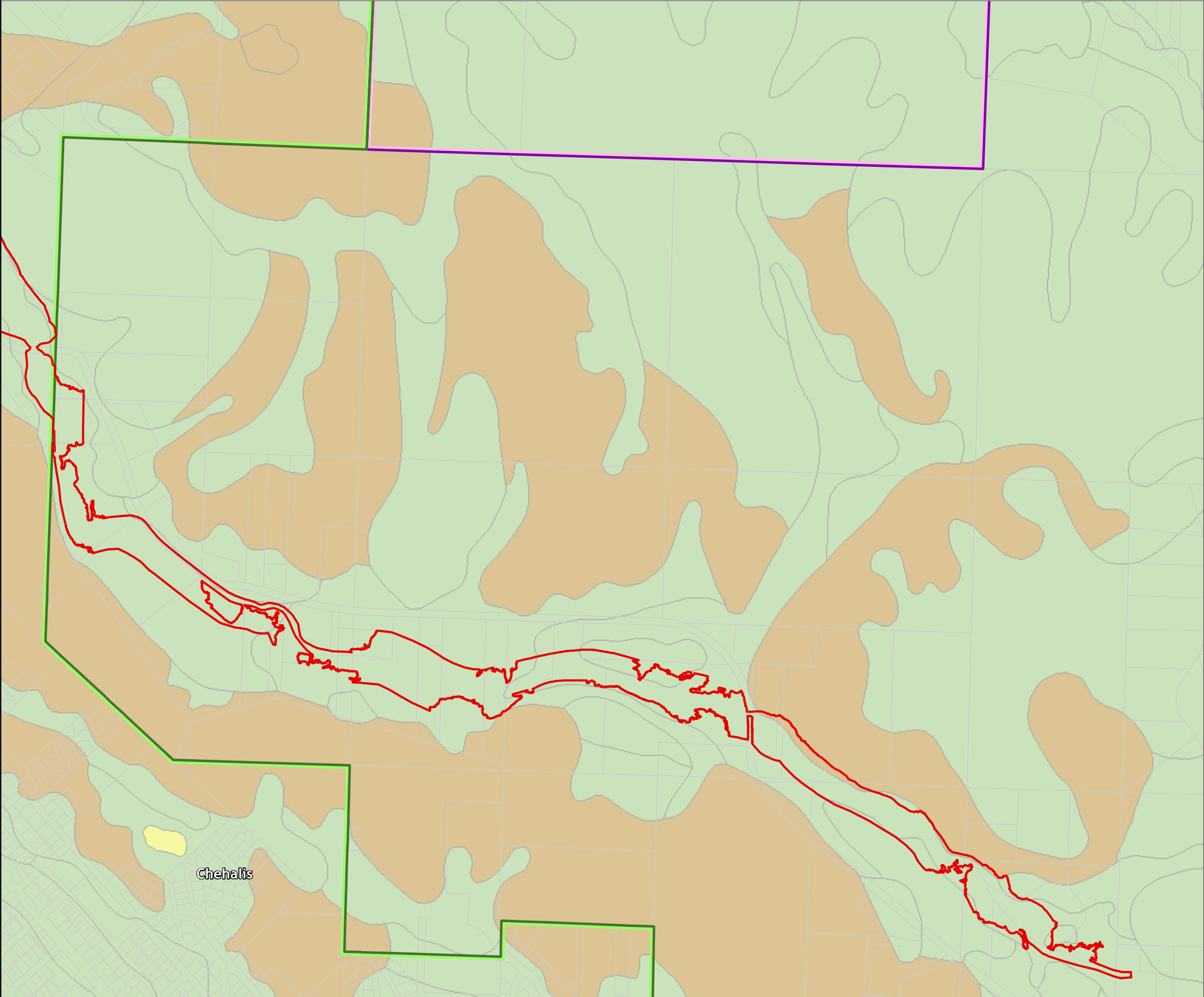
Date: 6/3/2014

- Hydric Soils**
- All Hydric
 - Partially Hydric
 - Not Hydric
 - Unknown Hydric
 - Not rated or not available
 - SMA Rivers & Streams
 - SMA Lakes
 - Highways
 - Parcels
 - SMA Jurisdiction
 - City
 - UGA



Data: Lewis County, USFWS NWI, FEMA,
WA DNR, WSDOT, NRCS NAIP
Shoreline jurisdiction boundaries depicted on this map are approximate. They have not
been formally delineated or surveyed and are intended for planning purposes only.
Additional site-specific evaluation may be needed to confirm/verify information shown
on this map.

Lewis County Coalition



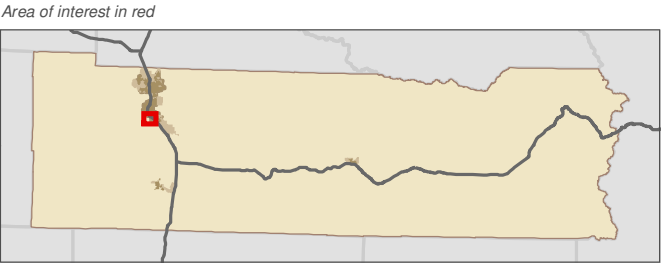

Lewis County, Washington
Shoreline Master Program

Map 9B - Hydric Soils
Figure: Chehalis 4

Date: 6/3/2014

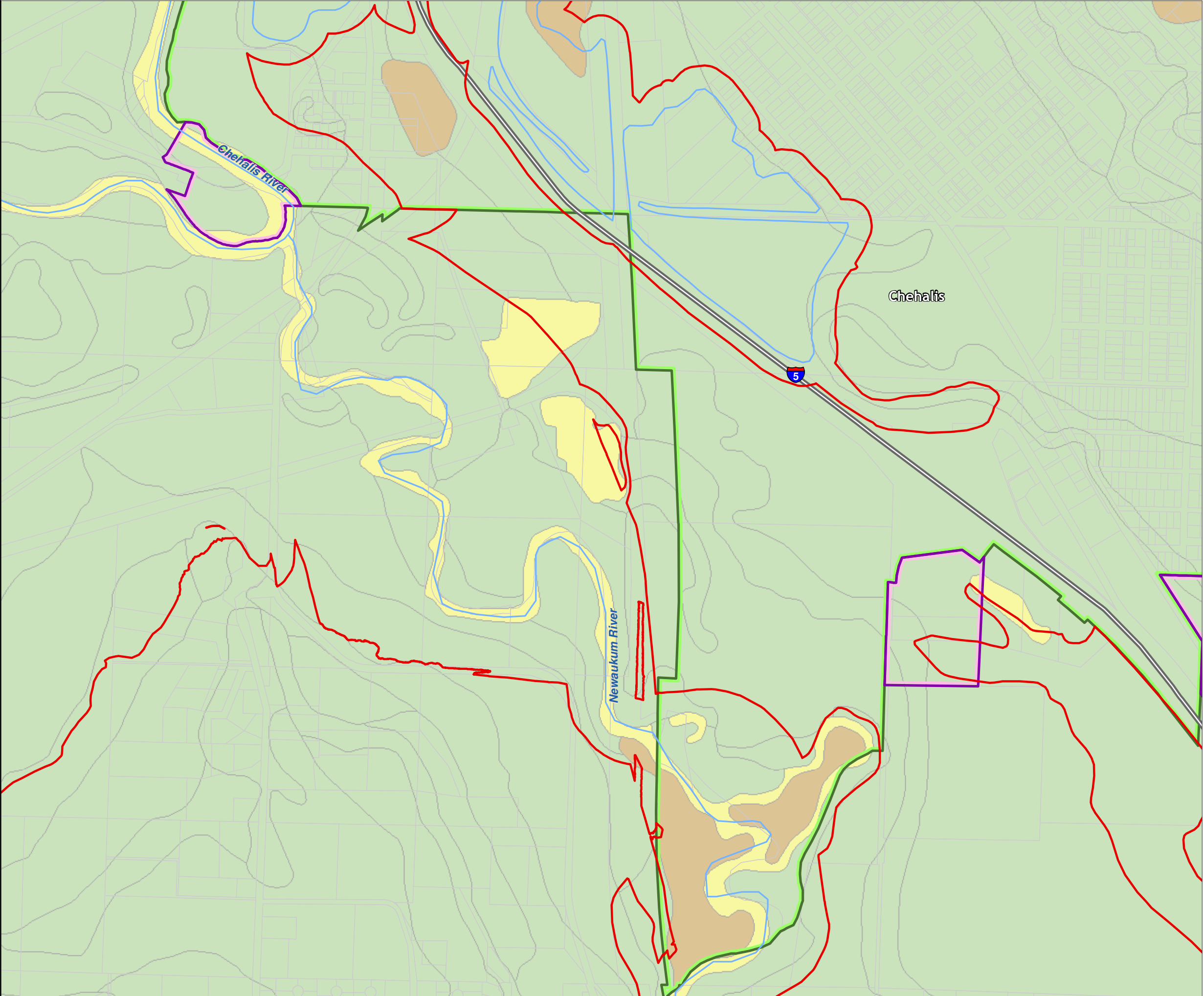
Hydric Soils

- All Hydric
- Partially Hydric
- Not Hydric
- Unknown Hydric
- Not rated or not available
- SMA Rivers & Streams
- SMA Lakes
- Highways
- Parcels
- SMA Jurisdiction
- City
- UGA



Data: Lewis County, USFWS NWI, FEMA, WA DNR, WSDOT, NRCS NAIP
Shoreline jurisdiction boundaries depicted on this map are approximate. They have not been formally delineated or surveyed and are intended for planning purposes only. Additional site-specific evaluation may be needed to confirm/verify information shown on this map.

Lewis County Coalition

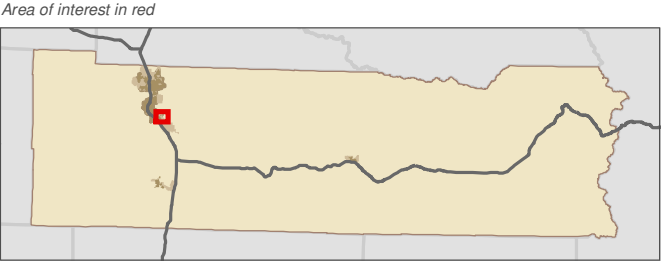



Map 9B - Hydric Soils
Figure: Chehalis 5

Date: 6/3/2014

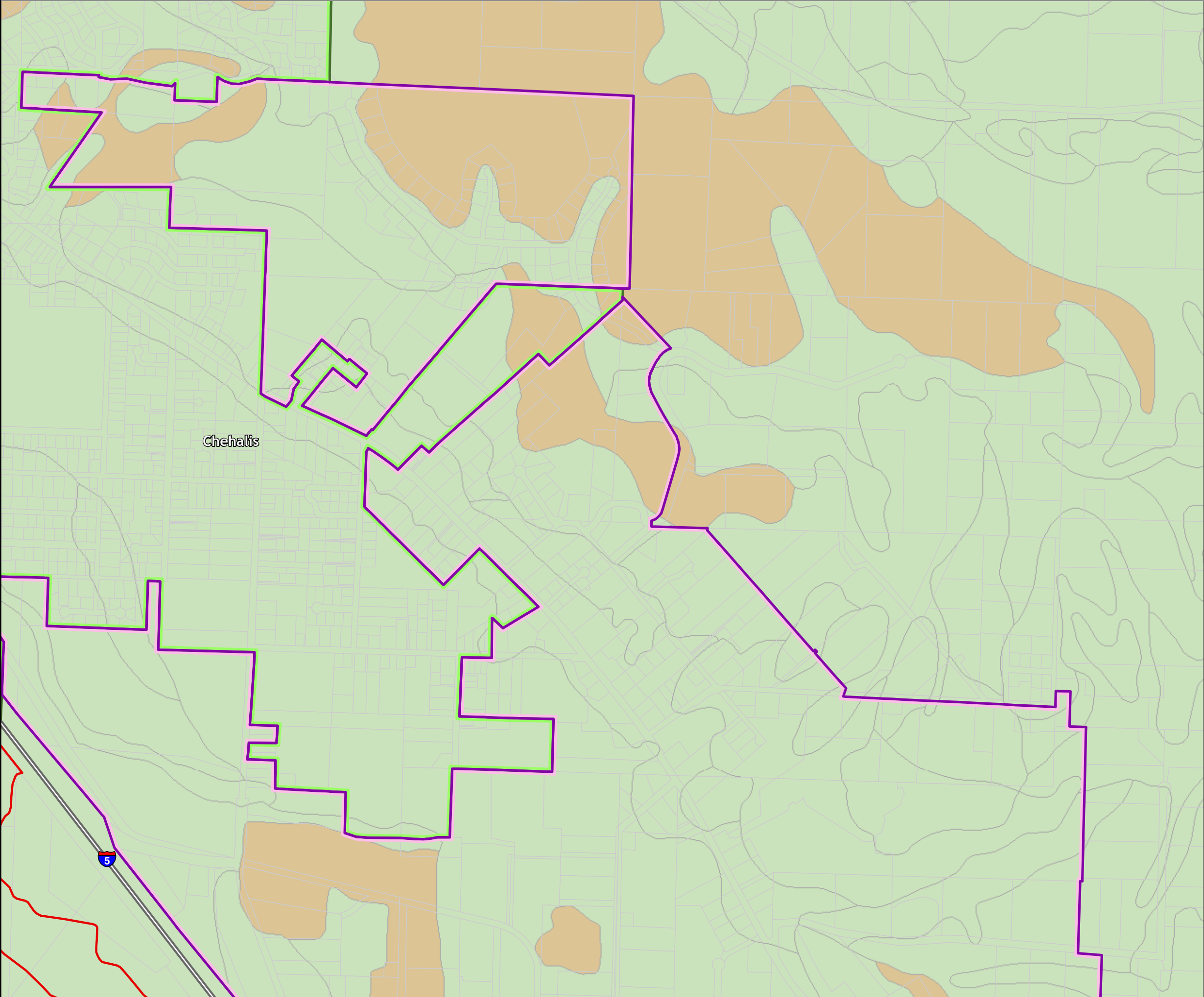
Hydric Soils

- All Hydric
- Partially Hydric
- Not Hydric
- Unknown Hydric
- Not rated or not available
- SMA Rivers & Streams
- SMA Lakes
- Highways
- Parcels
- SMA Jurisdiction
- City
- UGA



Data: Lewis County, USFWS NWI, FEMA, WA DNR, WSDOT, NRCS NAIP
Shoreline jurisdiction boundaries depicted on this map are approximate. They have not been formally delineated or surveyed and are intended for planning purposes only. Additional site-specific evaluation may be needed to confirm/verify information shown on this map.

Lewis County Coalition



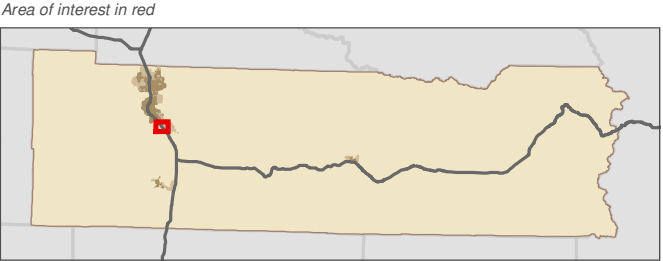

Lewis County, Washington
Shoreline Master Program

Map 9B - Hydric Soils
Figure: Chehalis 6

Date: 6/3/2014

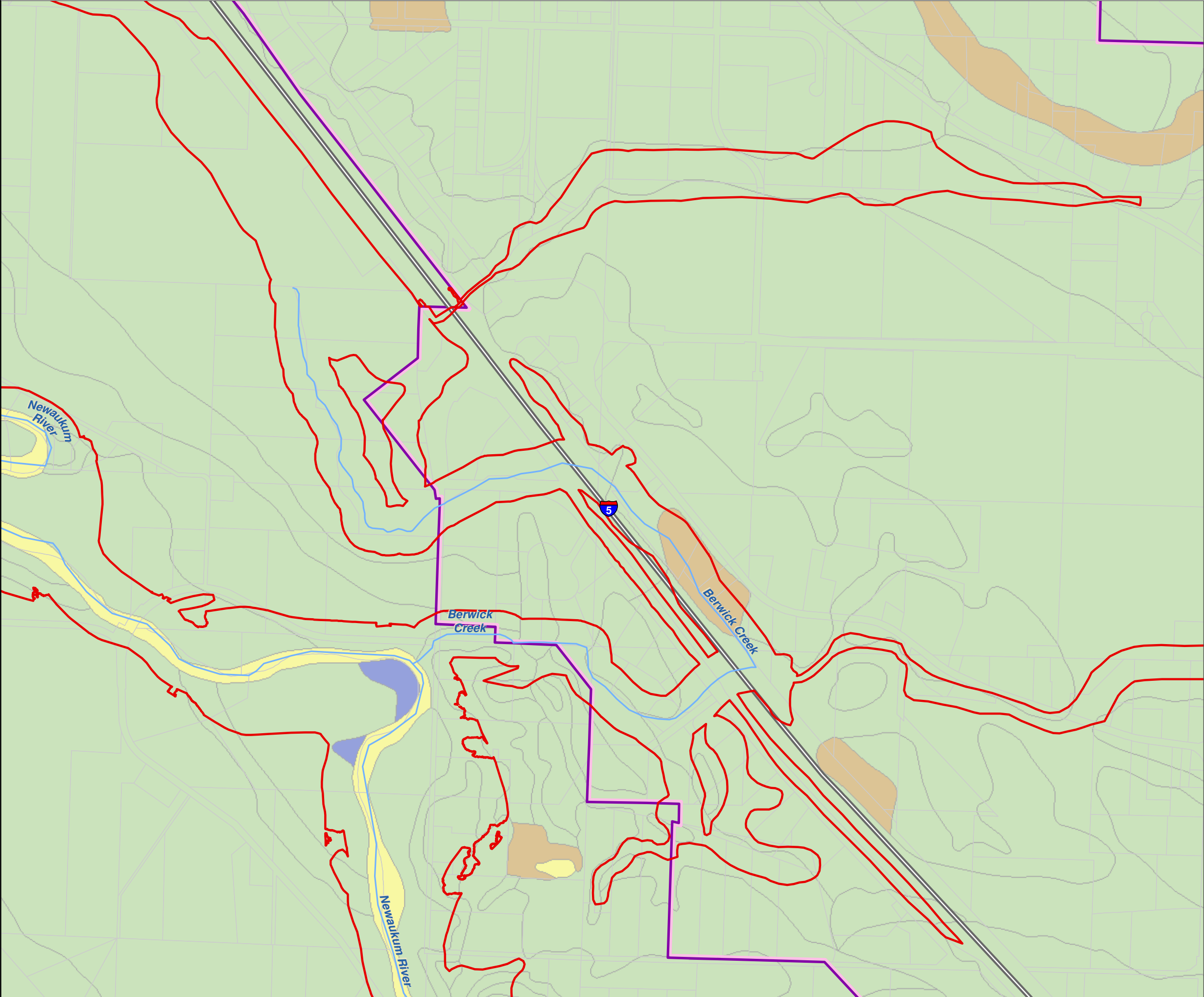
Hydric Soils

- All Hydric
- Partially Hydric
- Not Hydric
- Unknown Hydric
- Not rated or not available
- SMA Rivers & Streams
- SMA Lakes
- Highways
- Parcels
- SMA Jurisdiction
- City
- UGA



Data: Lewis County, USFWS NWI, FEMA, WA DNR, WSDOT, NRCS NAIP
Shoreline jurisdiction boundaries depicted on this map are approximate. They have not been formally delineated or surveyed and are intended for planning purposes only. Additional site-specific evaluation may be needed to confirm/verify information shown on this map.

Lewis County Coalition

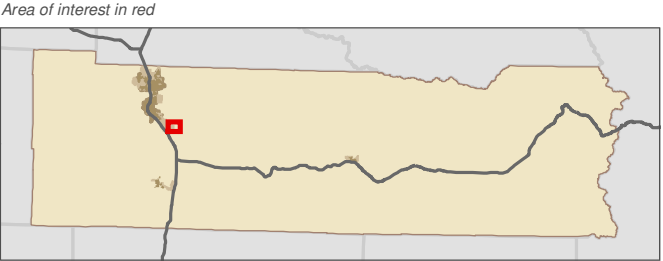



Lewis County, Washington
Shoreline Master Program

Map 9B - Hydric Soils
Figure: Chehalis 7

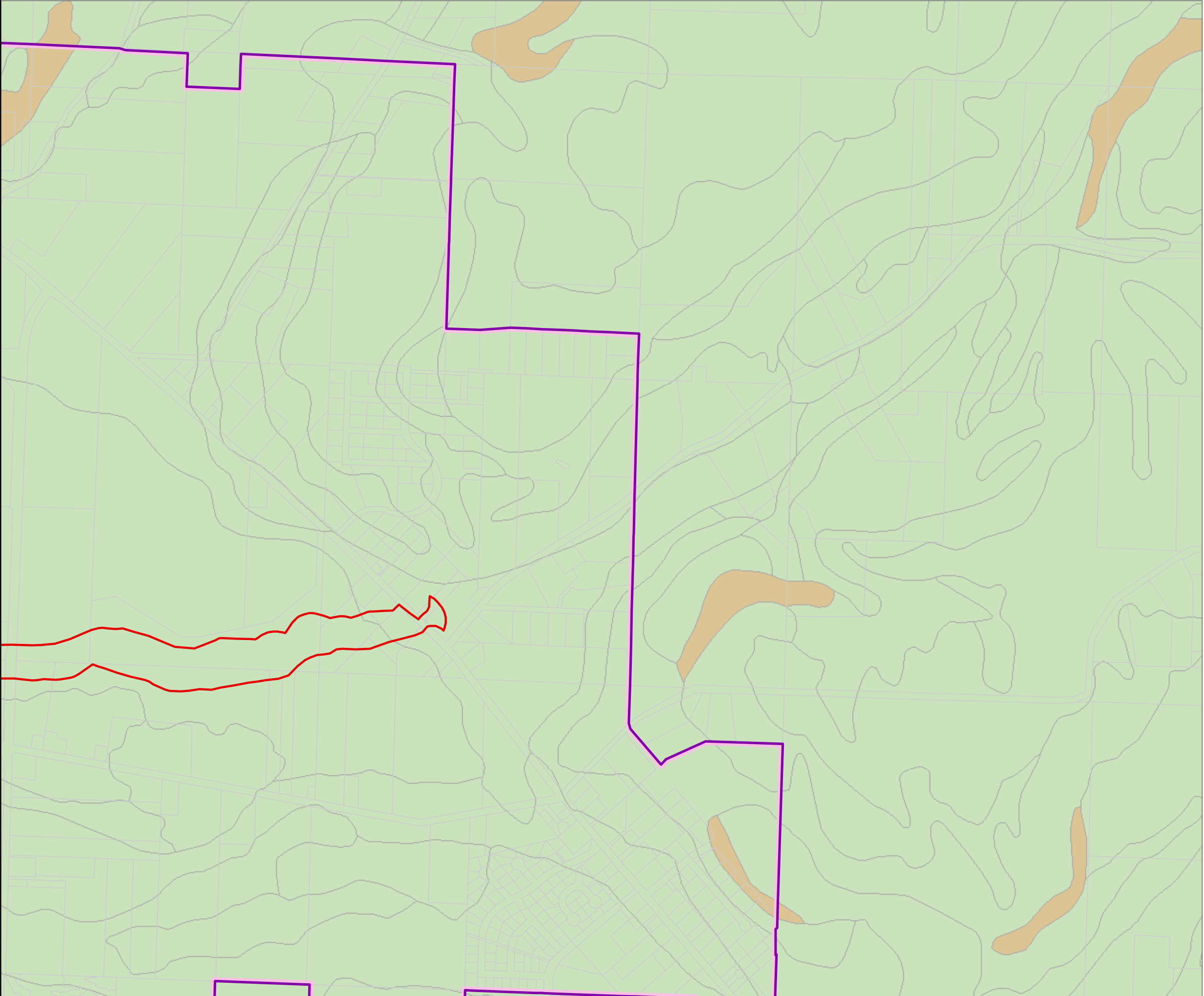
Date: 6/3/2014

- Hydric Soils**
- All Hydric
 - Partially Hydric
 - Not Hydric
 - Unknown Hydric
 - Not rated or not available
- SMA Rivers & Streams
- SMA Lakes
- Highways
- Parcels
- SMA Jurisdiction
- City
- UGA



Data: Lewis County, USFWS NWI, FEMA, WA DNR, WSDOT, NRCS NAIP
Shoreline jurisdiction boundaries depicted on this map are approximate. They have not been formally delineated or surveyed and are intended for planning purposes only. Additional site-specific evaluation may be needed to confirm/verify information shown on this map.

Lewis County Coalition



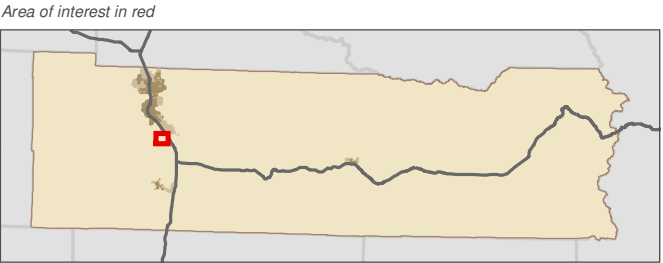

Lewis County, Washington
Shoreline Master Program

Map 9B - Hydric Soils
Figure: Chehalis 8

Date: 6/3/2014

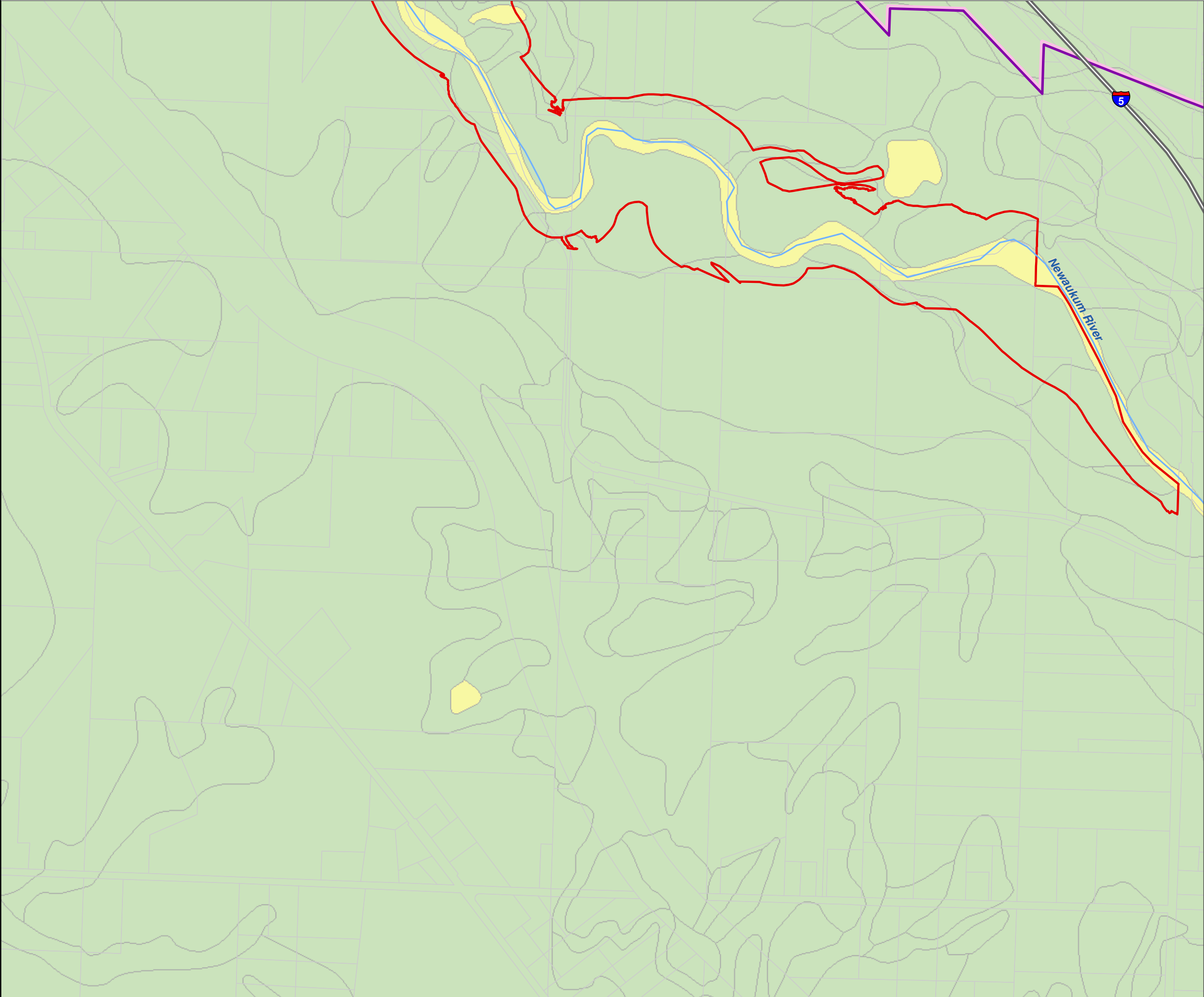
Hydric Soils

- All Hydric
- Partially Hydric
- Not Hydric
- Unknown Hydric
- Not rated or not available
- SMA Rivers & Streams
- SMA Lakes
- Highways
- Parcels
- SMA Jurisdiction
- City
- UGA



Data: Lewis County, USFWS NWI, FEMA, WA DNR, WSDOT, NRCS NAIP
Shoreline jurisdiction boundaries depicted on this map are approximate. They have not been formally delineated or surveyed and are intended for planning purposes only. Additional site-specific evaluation may be needed to confirm/verify information shown on this map.

Lewis County Coalition



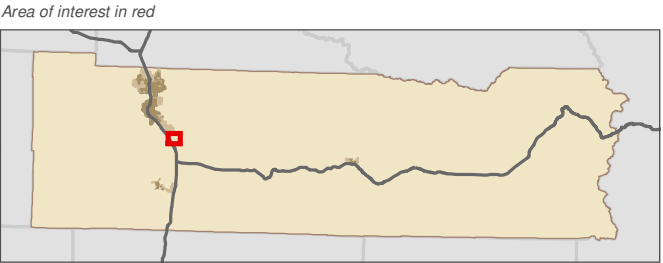

Lewis County, Washington
Shoreline Master Program

Map 9B - Hydric Soils
Figure: Chehalis 9

Date: 6/3/2014

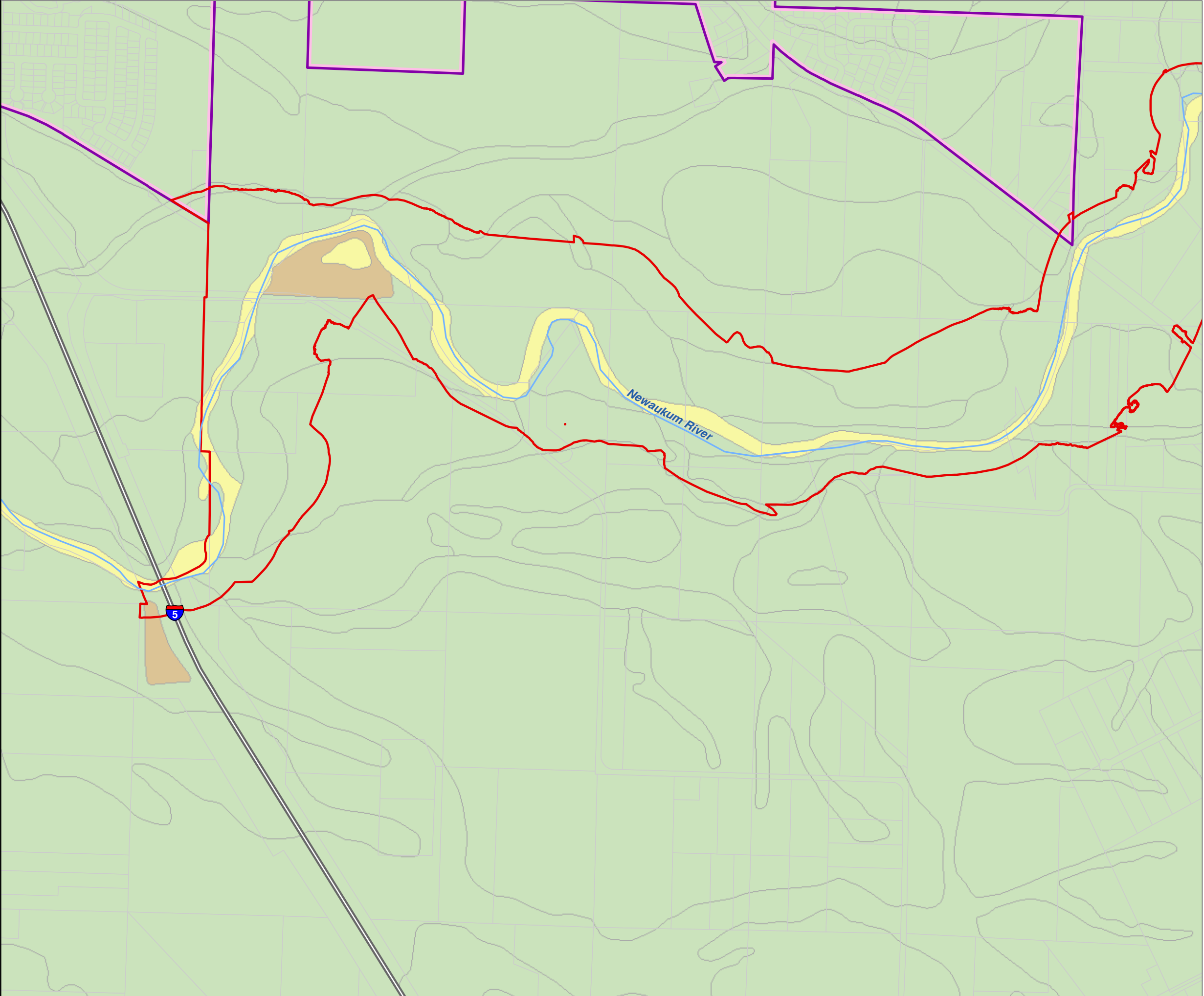
Hydric Soils

- All Hydric
- Partially Hydric
- Not Hydric
- Unknown Hydric
- Not rated or not available
- SMA Rivers & Streams
- SMA Lakes
- Highways
- Parcels
- SMA Jurisdiction
- City
- UGA



Data: Lewis County, USFWS NWI, FEMA,
WA DNR, WSDOT, NRCS NAIP
Shoreline jurisdiction boundaries depicted on this map are approximate. They have not
been formally delineated or surveyed and are intended for planning purposes only.
Additional site-specific evaluation may be needed to confirm/verify information shown
on this map.

Lewis County Coalition



Lewis County, Washington
Shoreline Master Program

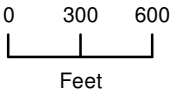
Map 9B - Hydric Soils

Figure: Morton 1

Date: 6/3/2014

Hydric Soils

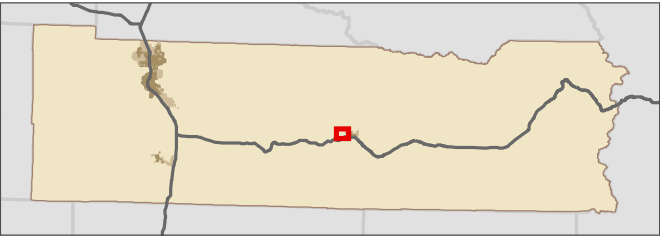
- All Hydric
- Partially Hydric
- Not Hydric
- Unknown Hydric
- Not rated or not available
- SMA Rivers & Streams
- SMA Lakes
- Highways
- Parcels
- SMA Jurisdiction
- City
- UGA



1:9,600



Area of interest in red

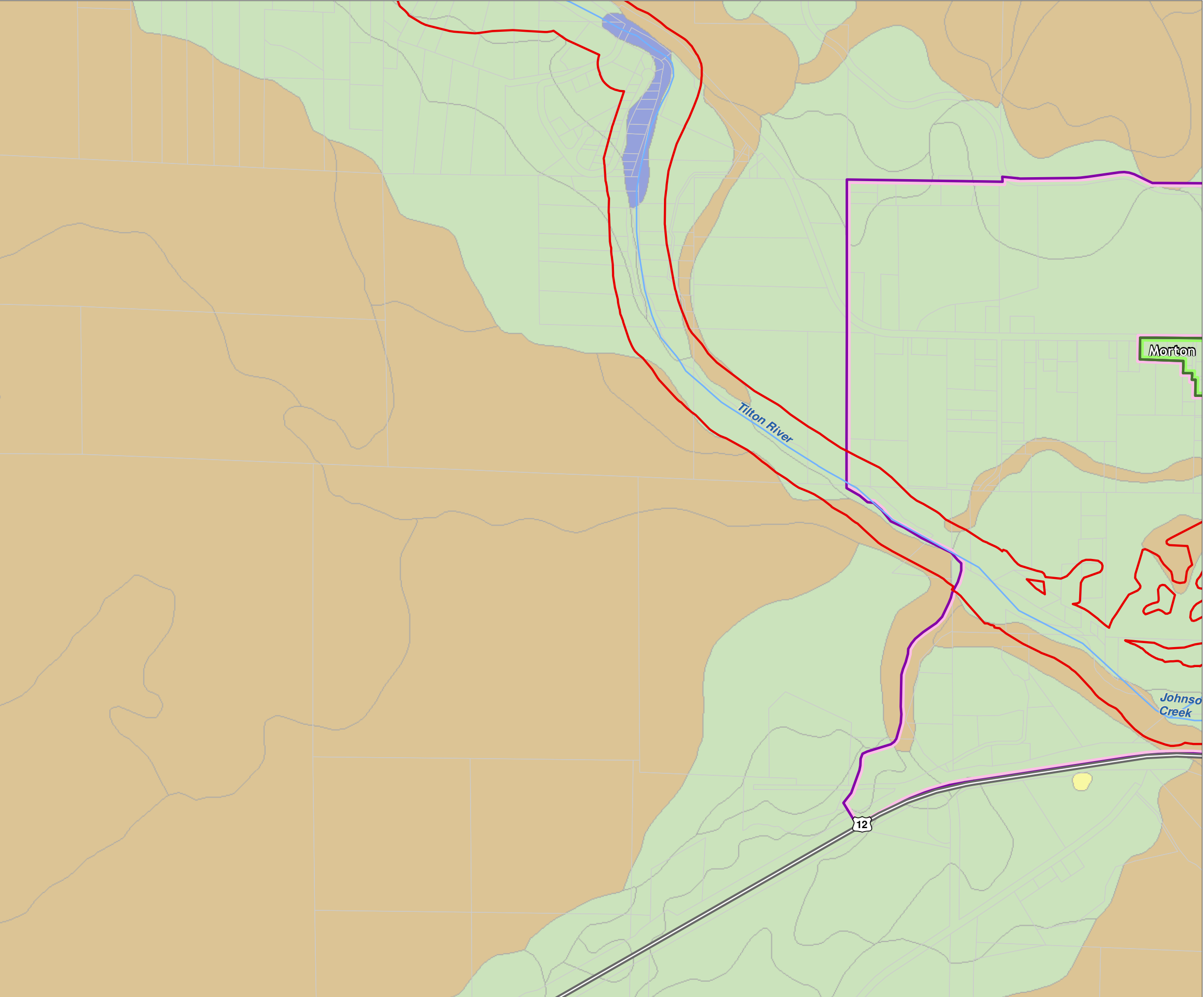


Data: Lewis County, USFWS NWI, FEMA,
WA DNR, WSDOT, NRCS NAIP
Shoreline jurisdiction boundaries depicted on this map are approximate. They have not
been formally delineated or surveyed and are intended for planning purposes only.
Additional site-specific evaluation may be needed to confirm/verify information shown
on this map.

Lewis County Coalition



City of Morton City of Winlock



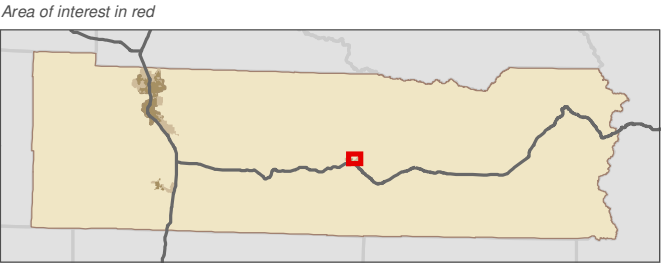

Lewis County, Washington
Shoreline Master Program

Map 9B - Hydric Soils
Figure: Morton 2

Date: 6/3/2014

Hydric Soils

- All Hydric
- Partially Hydric
- Not Hydric
- Unknown Hydric
- Not rated or not available
- SMA Rivers & Streams
- SMA Lakes
- Highways
- Parcels
- SMA Jurisdiction
- City
- UGA



Data: Lewis County, USFWS NWI, FEMA, WA DNR, WSDOT, NRCS NAIP
Shoreline jurisdiction boundaries depicted on this map are approximate. They have not been formally delineated or surveyed and are intended for planning purposes only. Additional site-specific evaluation may be needed to confirm/verify information shown on this map.

Lewis County
Washington's First County
est. 1894

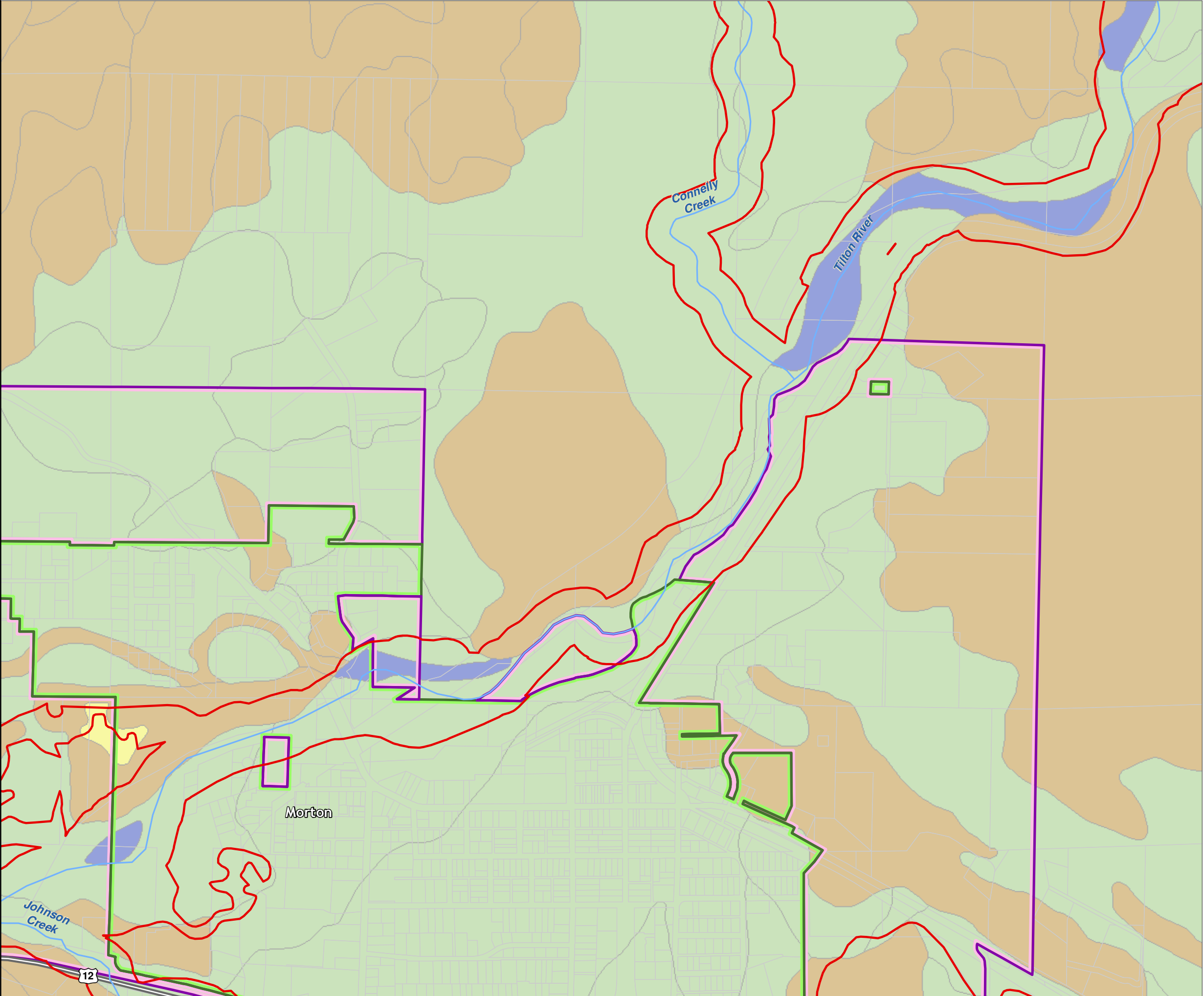
CENTRALIA

City of Morton

City of Winlock

AHBL

core GIS
COMMUNITY, REGIONAL & ENVIRONMENTAL



Lewis County, Washington
Shoreline Master Program

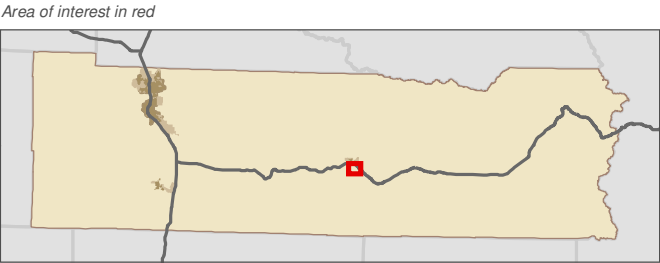

Map 9B - Hydric Soils

Figure: Morton 3

Date: 6/3/2014

Hydric Soils

- All Hydric
- Partially Hydric
- Not Hydric
- Unknown Hydric
- Not rated or not available
- SMA Rivers & Streams
- SMA Lakes
- Highways
- Parcels
- SMA Jurisdiction
- City
- UGA

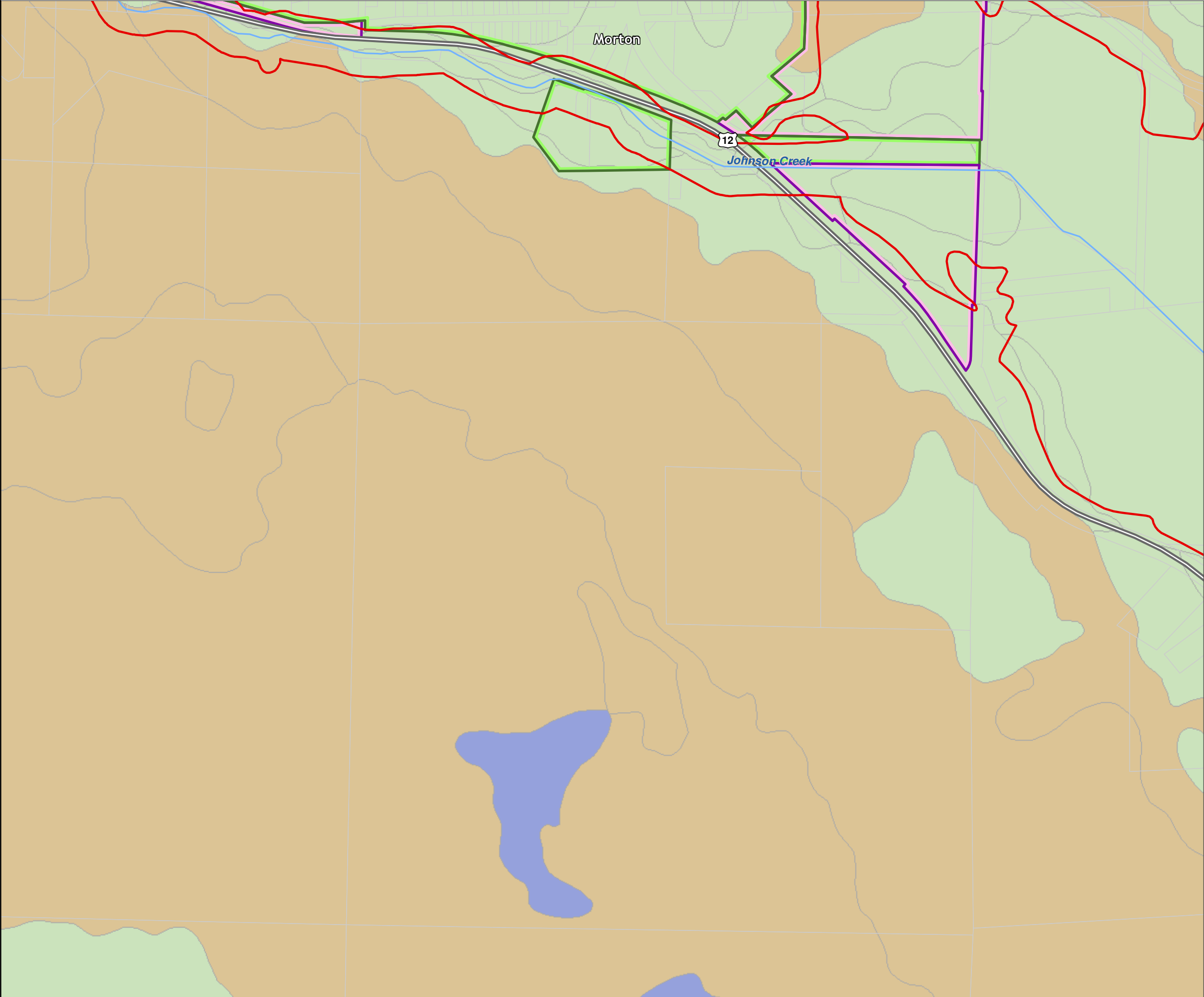


Data: Lewis County, USFWS NWI, FEMA,
WA DNR, WSDOT, NRCS NAIP
Shoreline jurisdiction boundaries depicted on this map are approximate. They have not
been formally delineated or surveyed and are intended for planning purposes only.
Additional site-specific evaluation may be needed to confirm/verify information shown
on this map.

Lewis County Coalition



City of Morton City of Winlock



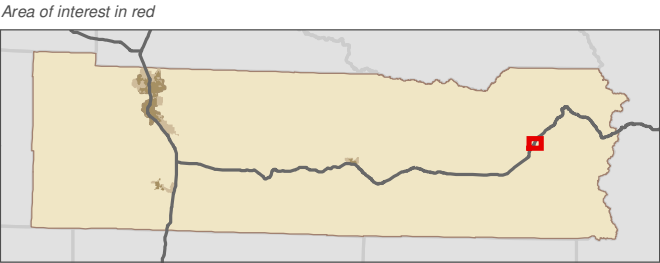

Lewis County, Washington
Shoreline Master Program

Map 9B - Hydric Soils
Figure: Packwood 1

Date: 6/3/2014

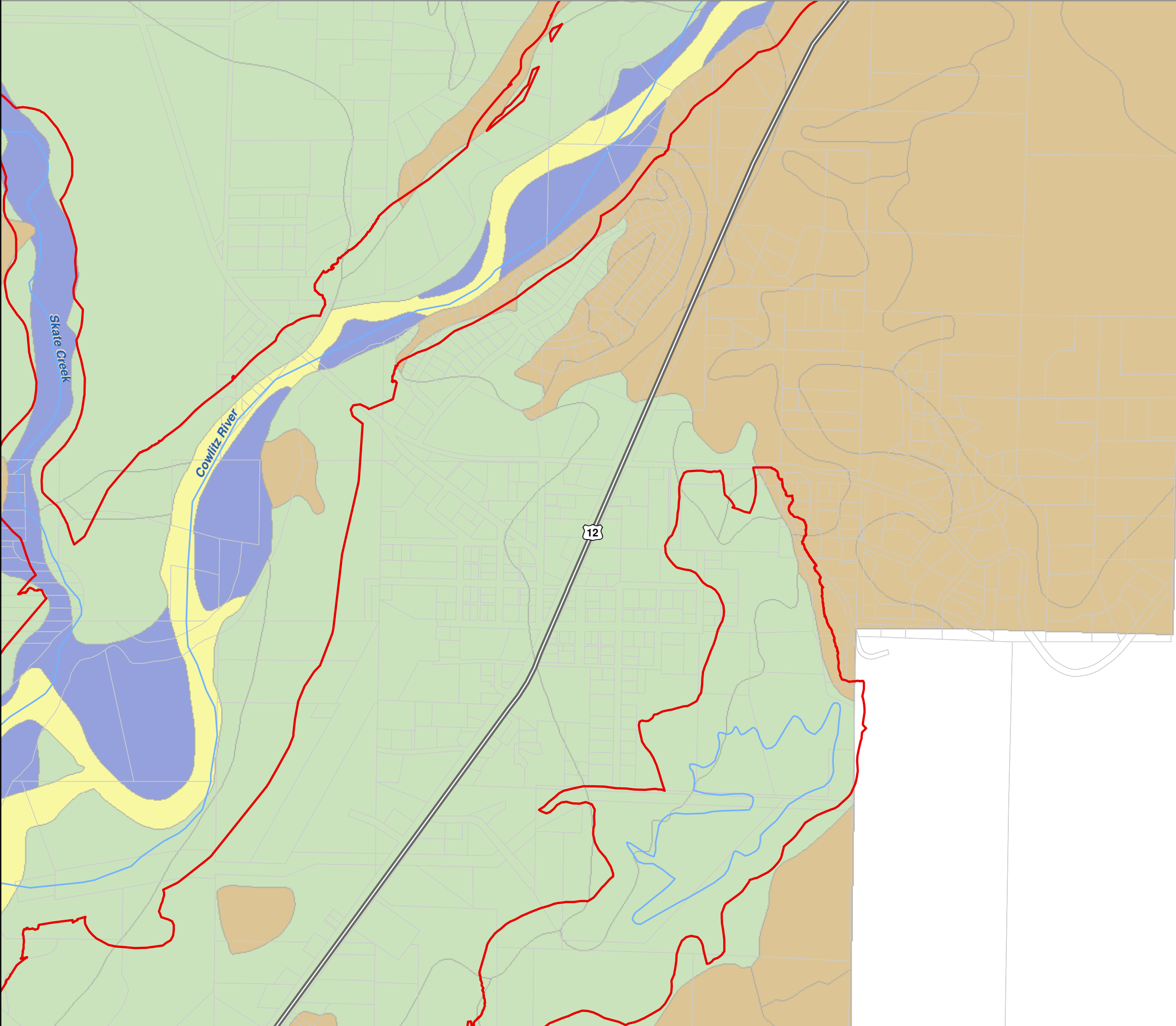
Hydric Soils

- All Hydric
- Partially Hydric
- Not Hydric
- Unknown Hydric
- Not rated or not available
- SMA Rivers & Streams
- SMA Lakes
- Highways
- Parcels
- SMA Jurisdiction
- City
- UGA



Data: Lewis County, USFWS NWI, FEMA, WA DNR, WSDOT, NRCS NAIP
Shoreline jurisdiction boundaries depicted on this map are approximate. They have not been formally delineated or surveyed and are intended for planning purposes only. Additional site-specific evaluation may be needed to confirm/verify information shown on this map.

Lewis County Coalition



Lewis County, Washington
Shoreline Master Program

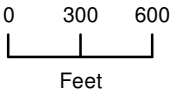
Map 9B - Hydric Soils

Figure: Winlock 1

Date: 6/3/2014

Hydric Soils

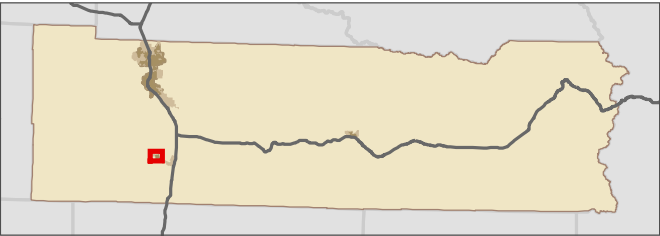
- All Hydric
- Partially Hydric
- Not Hydric
- Unknown Hydric
- Not rated or not available
- SMA Rivers & Streams
- SMA Lakes
- Highways
- Parcels
- SMA Jurisdiction
- City
- UGA



1:9,600



Area of interest in red

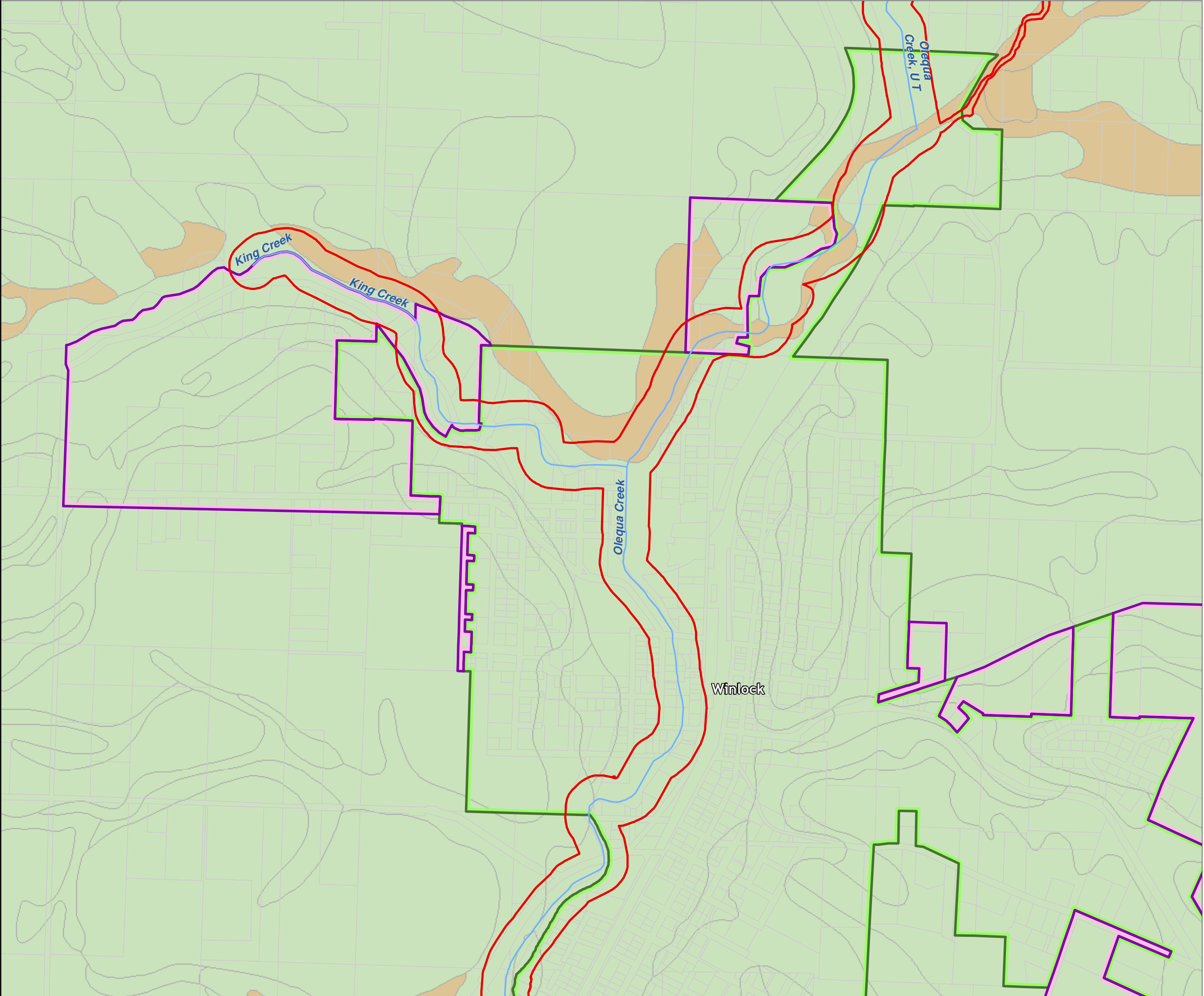


Data: Lewis County, USFWS NWI, FEMA, WA DNR, WSDOT, NRCS NAIP
Shoreline jurisdiction boundaries depicted on this map are approximate. They have not been formally delineated or surveyed and are intended for planning purposes only. Additional site-specific evaluation may be needed to confirm/verify information shown on this map.

Lewis County Coalition



City of Morton City of Winlock



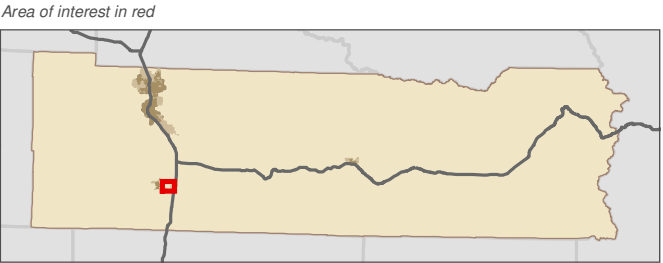

Lewis County, Washington
Shoreline Master Program

Map 9B - Hydric Soils
Figure: Winlock 2

Date: 6/3/2014

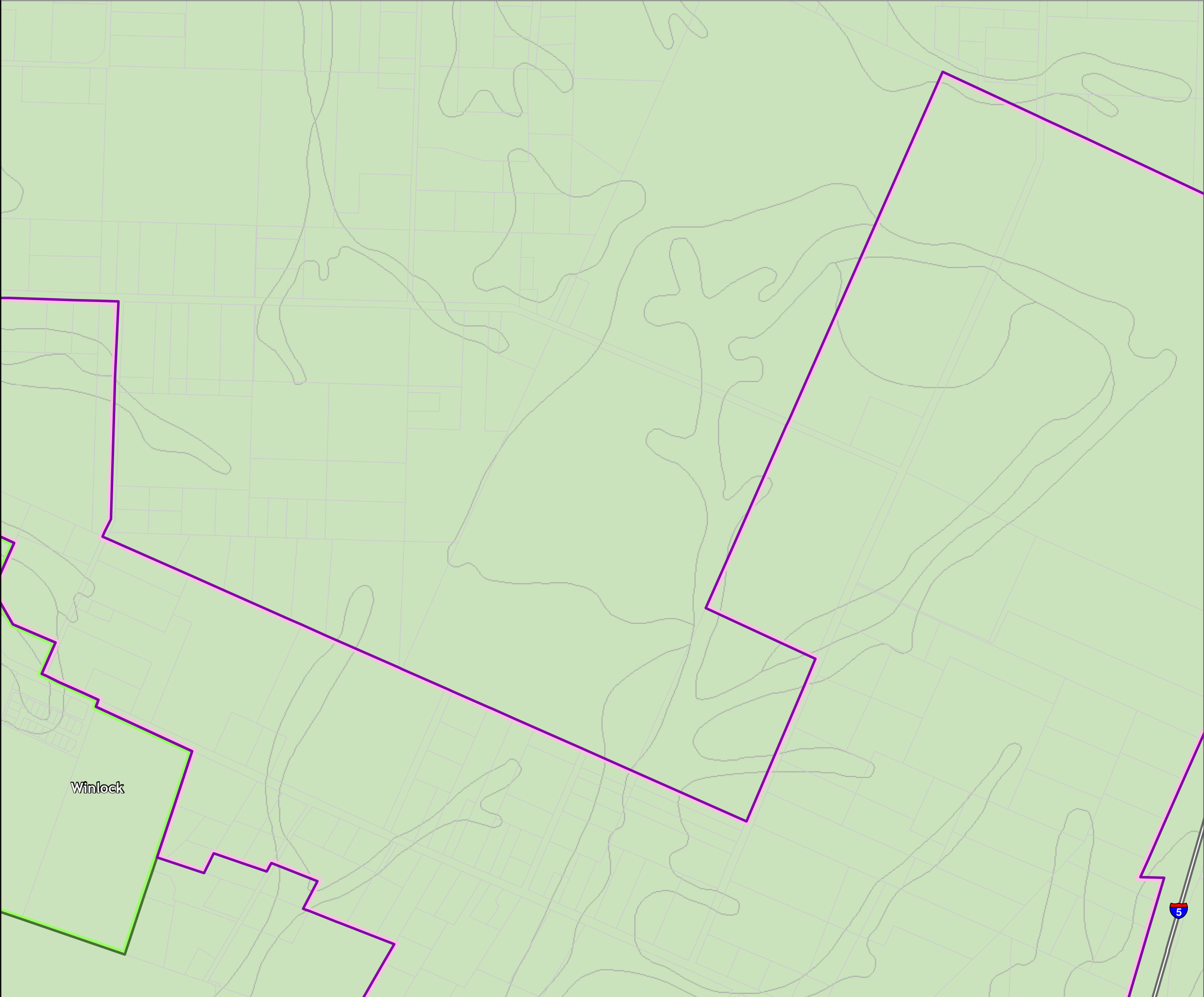
Hydric Soils

- All Hydric
- Partially Hydric
- Not Hydric
- Unknown Hydric
- Not rated or not available
- SMA Rivers & Streams
- SMA Lakes
- Highways
- Parcels
- SMA Jurisdiction
- City
- UGA



Data: Lewis County, USFWS NWI, FEMA, WA DNR, WSDOT, NRCS NAIP
Shoreline jurisdiction boundaries depicted on this map are approximate. They have not been formally delineated or surveyed and are intended for planning purposes only. Additional site-specific evaluation may be needed to confirm/verify information shown on this map.

Lewis County Coalition



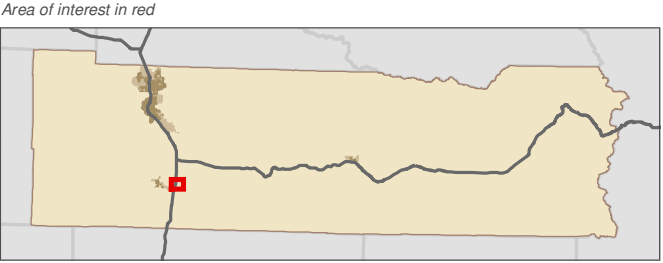

Lewis County, Washington
Shoreline Master Program

Map 9B - Hydric Soils
Figure: Winlock 3

Date: 6/3/2014

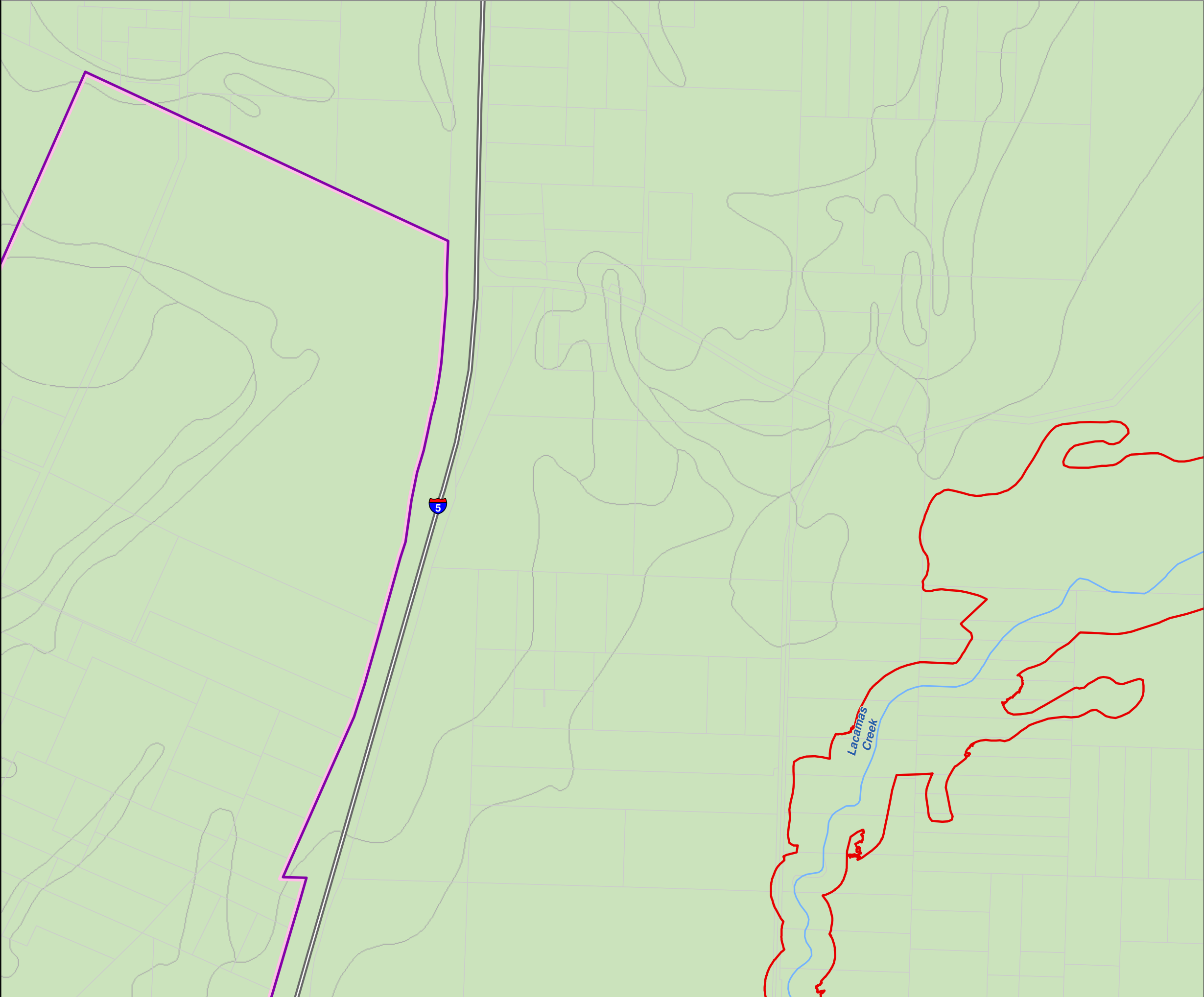
Hydric Soils

- All Hydric
- Partially Hydric
- Not Hydric
- Unknown Hydric
- Not rated or not available
- SMA Rivers & Streams
- SMA Lakes
- Highways
- Parcels
- SMA Jurisdiction
- City
- UGA



Data: Lewis County, USFWS NWI, FEMA, WA DNR, WSDOT, NRCS NAIP
Shoreline jurisdiction boundaries depicted on this map are approximate. They have not been formally delineated or surveyed and are intended for planning purposes only. Additional site-specific evaluation may be needed to confirm/verify information shown on this map.

Lewis County Coalition



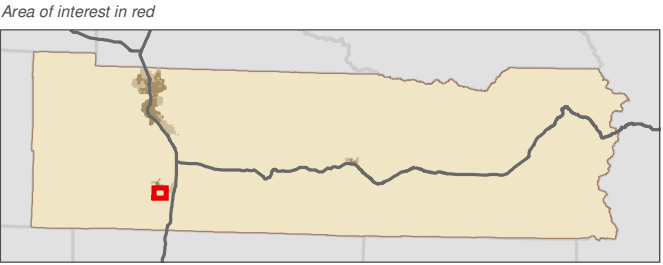

Lewis County, Washington
Shoreline Master Program

Map 9B - Hydric Soils
Figure: Winlock 4

Date: 6/3/2014

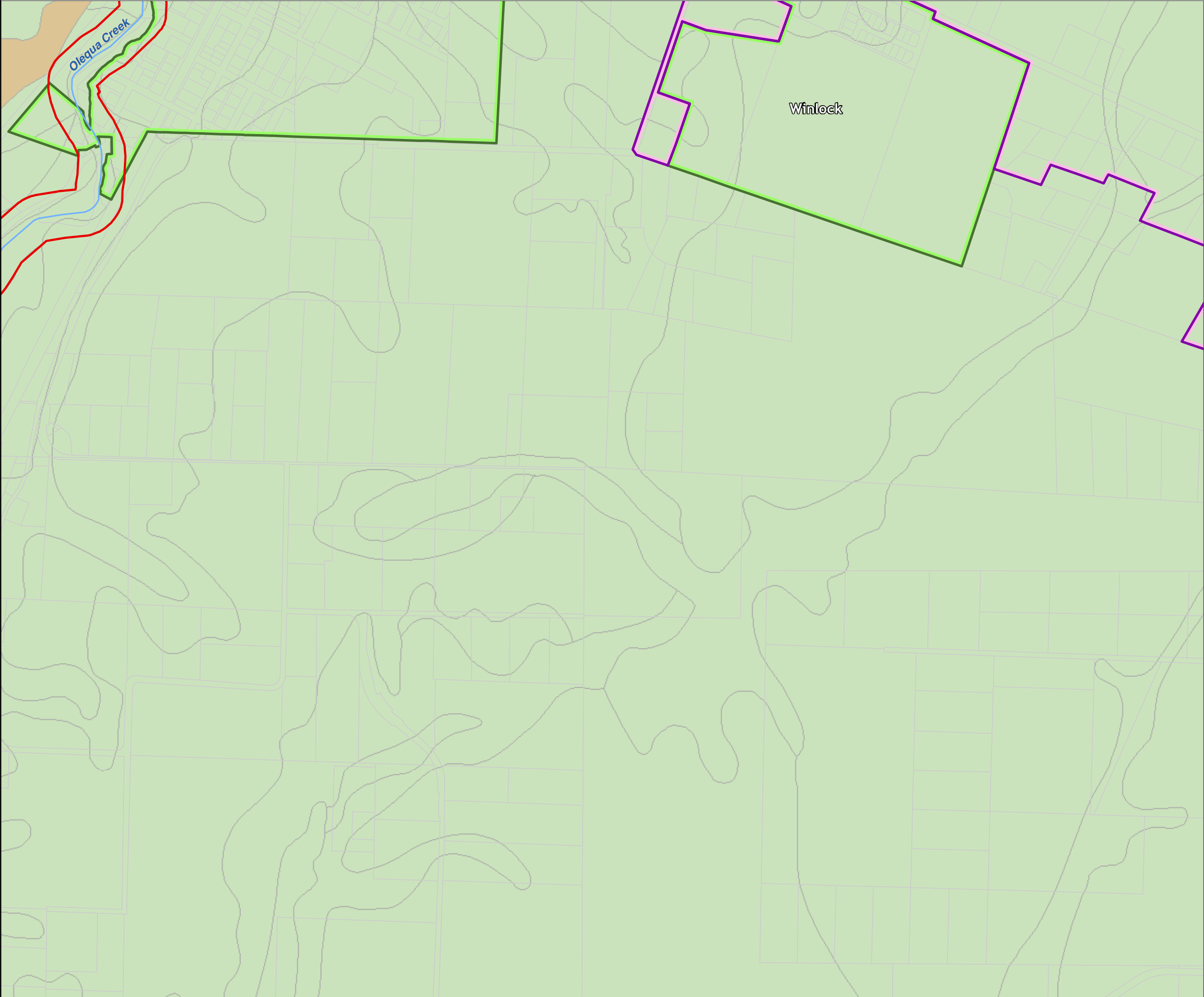
Hydric Soils

- All Hydric
- Partially Hydric
- Not Hydric
- Unknown Hydric
- Not rated or not available
- SMA Rivers & Streams
- SMA Lakes
- Highways
- Parcels
- SMA Jurisdiction
- City
- UGA



Data: Lewis County, USFWS NWI, FEMA,
WA DNR, WSDOT, NRCS NAIP
Shoreline jurisdiction boundaries depicted on this map are approximate. They have not
been formally delineated or surveyed and are intended for planning purposes only.
Additional site-specific evaluation may be needed to confirm/verify information shown
on this map.

Lewis County Coalition

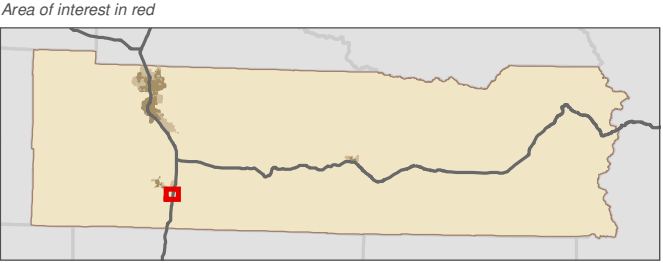



Lewis County, Washington
Shoreline Master Program

Map 9B - Hydric Soils
Figure: Winlock 5

Date: 6/3/2014

- Hydric Soils**
- All Hydric
 - Partially Hydric
 - Not Hydric
 - Unknown Hydric
 - Not rated or not available
- SMA Rivers & Streams
- SMA Lakes
- Highways
- Parcels
- SMA Jurisdiction
- City
- UGA



Data: Lewis County, USFWS NWI, FEMA, WA DNR, WSDOT, NRCS NAIP
Shoreline jurisdiction boundaries depicted on this map are approximate. They have not been formally delineated or surveyed and are intended for planning purposes only. Additional site-specific evaluation may be needed to confirm/verify information shown on this map.

Lewis County Coalition

