

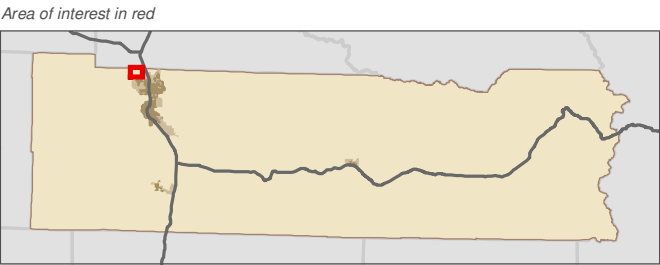
Lewis County, Washington  
Shoreline Master Program

Map 12B - Liquefaction Hazard  
Figure: Centralia 1

Date: 6/3/2014

Liquefaction Hazard

- High
- Moderate to High
- Low to Moderate
- Very Low to Low
- N/A (bedrock, peat, ice or water)
- SMA Rivers & Streams
- SMA Lakes
- Parcels
- Highways
- SMA Jurisdiction
- City
- UGA

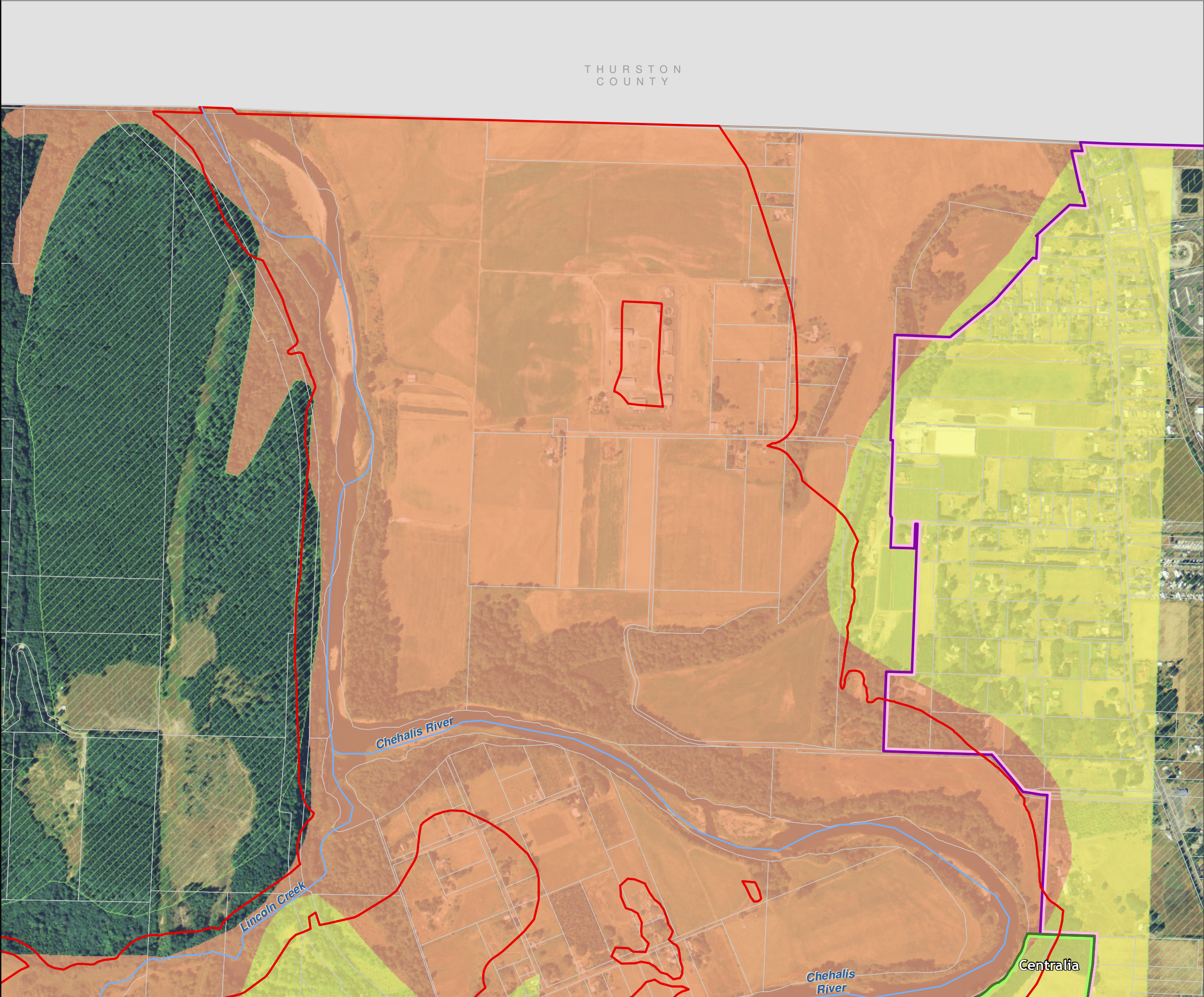


Data: Lewis County, USFWS NWI, FEMA, WA DNR, WSDOT, NRCS NAIP  
Shoreline jurisdiction boundaries depicted on this map are approximate. They have not been formally delineated or surveyed and are intended for planning purposes only. Additional site-specific evaluation may be needed to confirm/verify information shown on this map.

Lewis County Coalition



City of Morton City of Winlock





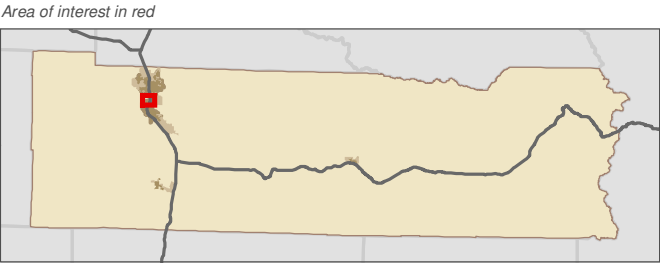
Lewis County, Washington  
Shoreline Master Program

Map 12B - Liquefaction Hazard  
Figure: Centralia 10

Date: 6/3/2014

Liquefaction Hazard

- High
- Moderate to High
- Low to Moderate
- Very Low to Low
- N/A (bedrock, peat, ice or water)
- SMA Rivers & Streams
- SMA Lakes
- Parcels
- Highways
- SMA Jurisdiction
- City
- UGA

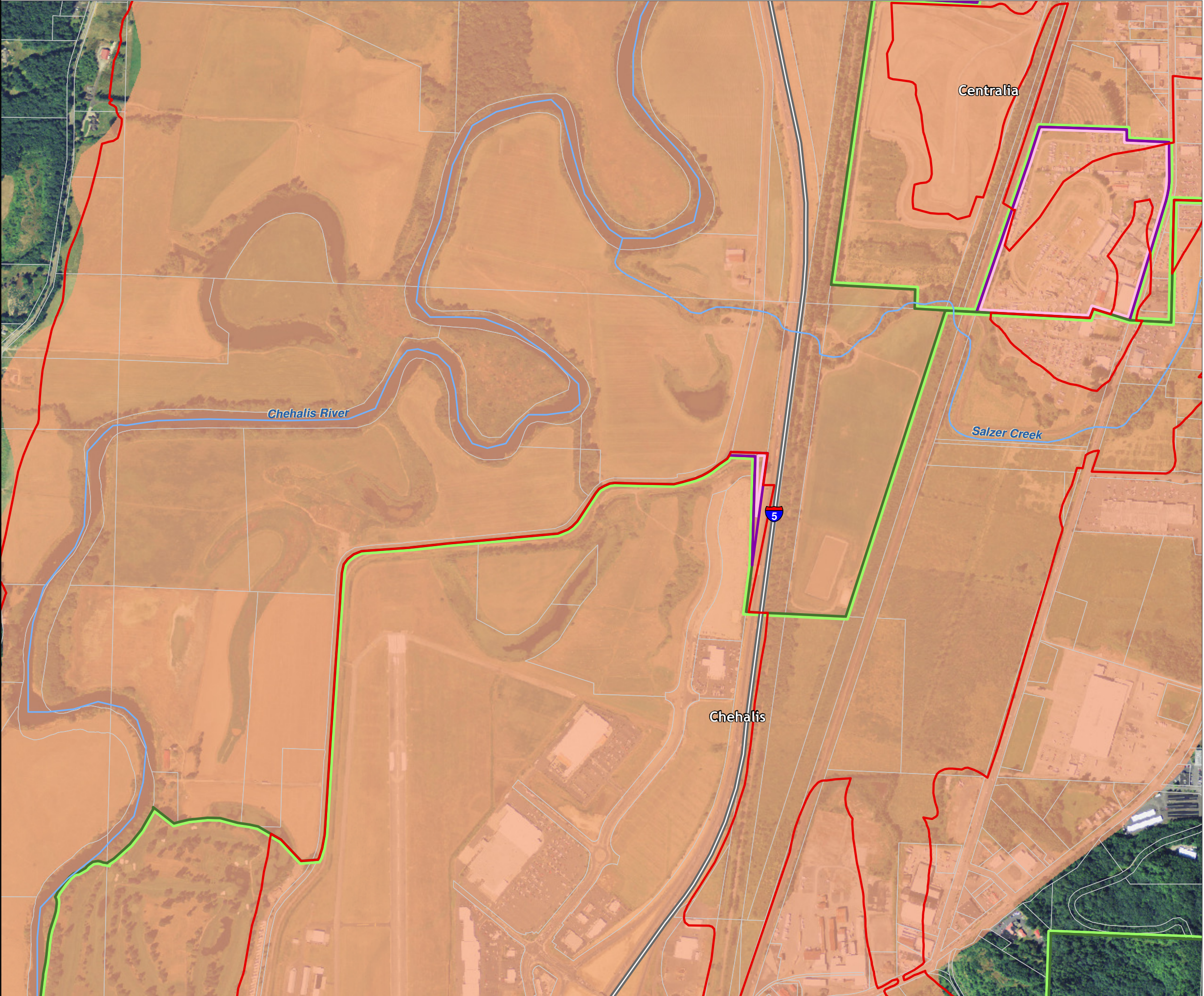


Data: Lewis County, USFWS NWI, FEMA, WA DNR, WSDOT, NRCS NAIP  
Shoreline jurisdiction boundaries depicted on this map are approximate. They have not been formally delineated or surveyed and are intended for planning purposes only. Additional site-specific evaluation may be needed to confirm/verify information shown on this map.

Lewis County Coalition



City of Morton City of Winlock





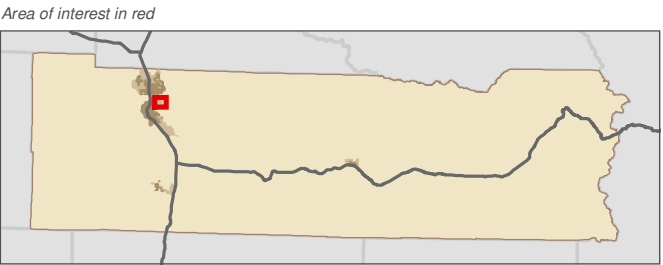
Lewis County, Washington  
Shoreline Master Program

Map 12B - Liquefaction Hazard  
Figure: Centralia 11

Date: 6/3/2014

Liquefaction Hazard

- High
- Moderate to High
- Low to Moderate
- Very Low to Low
- N/A (bedrock, peat, ice or water)
- SMA Rivers & Streams
- SMA Lakes
- Parcels
- Highways
- SMA Jurisdiction
- City
- UGA

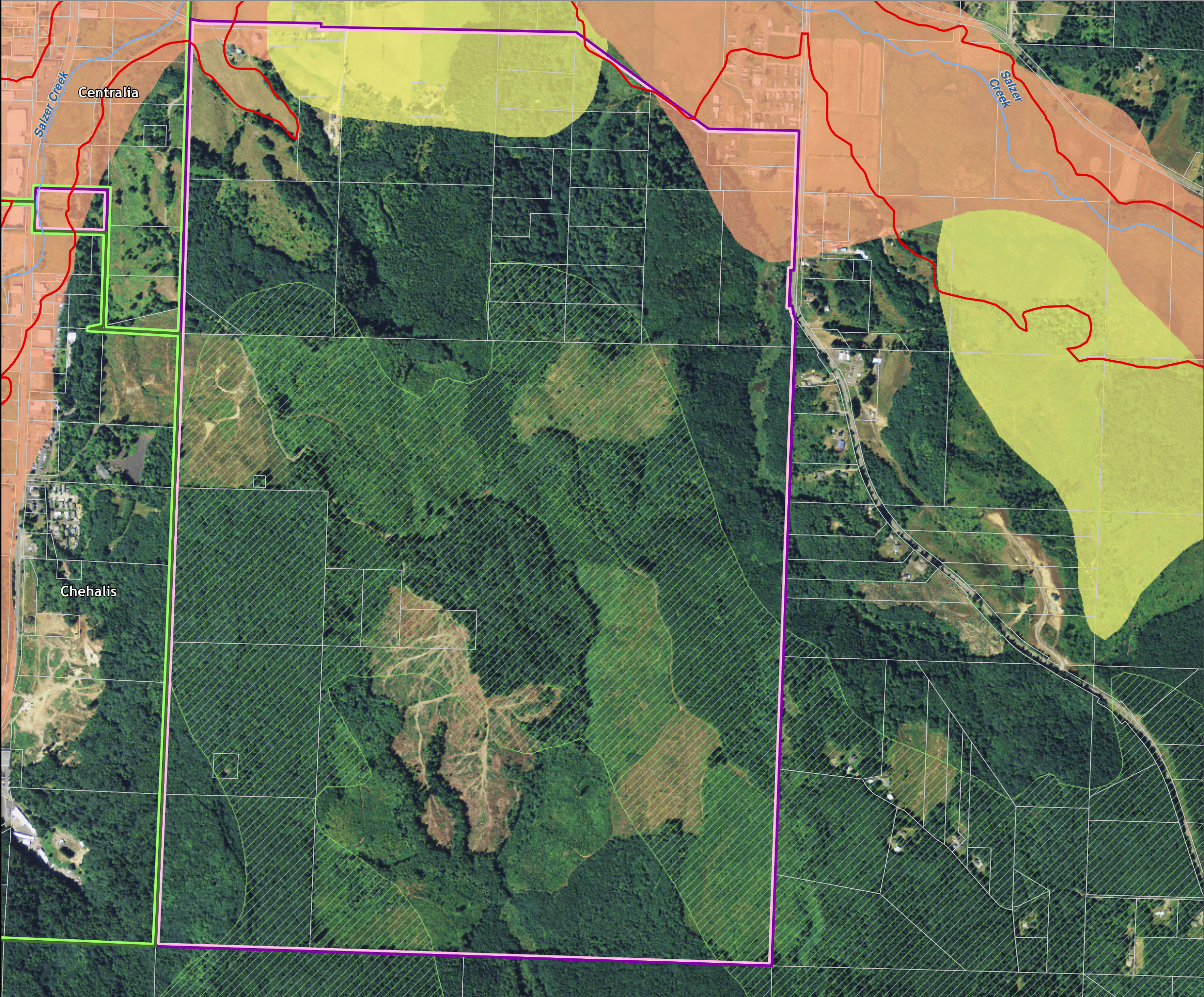


Data: Lewis County, USFWS NWI, FEMA, WA DNR, WSDOT, NRCS NAIP  
Shoreline jurisdiction boundaries depicted on this map are approximate. They have not been formally delineated or surveyed and are intended for planning purposes only. Additional site-specific evaluation may be needed to confirm/verify information shown on this map.

Lewis County Coalition



City of Morton City of Winlock





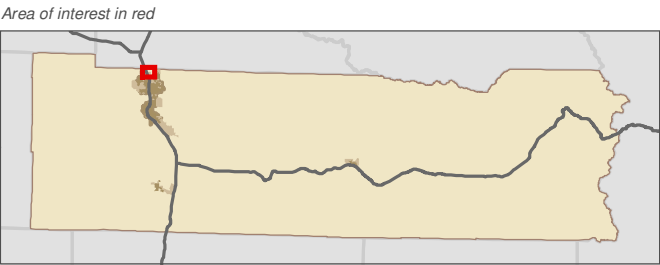
Lewis County, Washington  
Shoreline Master Program

Map 12B - Liquefaction Hazard  
Figure: Centralia 2

Date: 6/3/2014

Liquefaction Hazard

- High
- Moderate to High
- Low to Moderate
- Very Low to Low
- N/A (bedrock, peat, ice or water)
- SMA Rivers & Streams
- SMA Lakes
- Parcels
- Highways
- SMA Jurisdiction
- City
- UGA

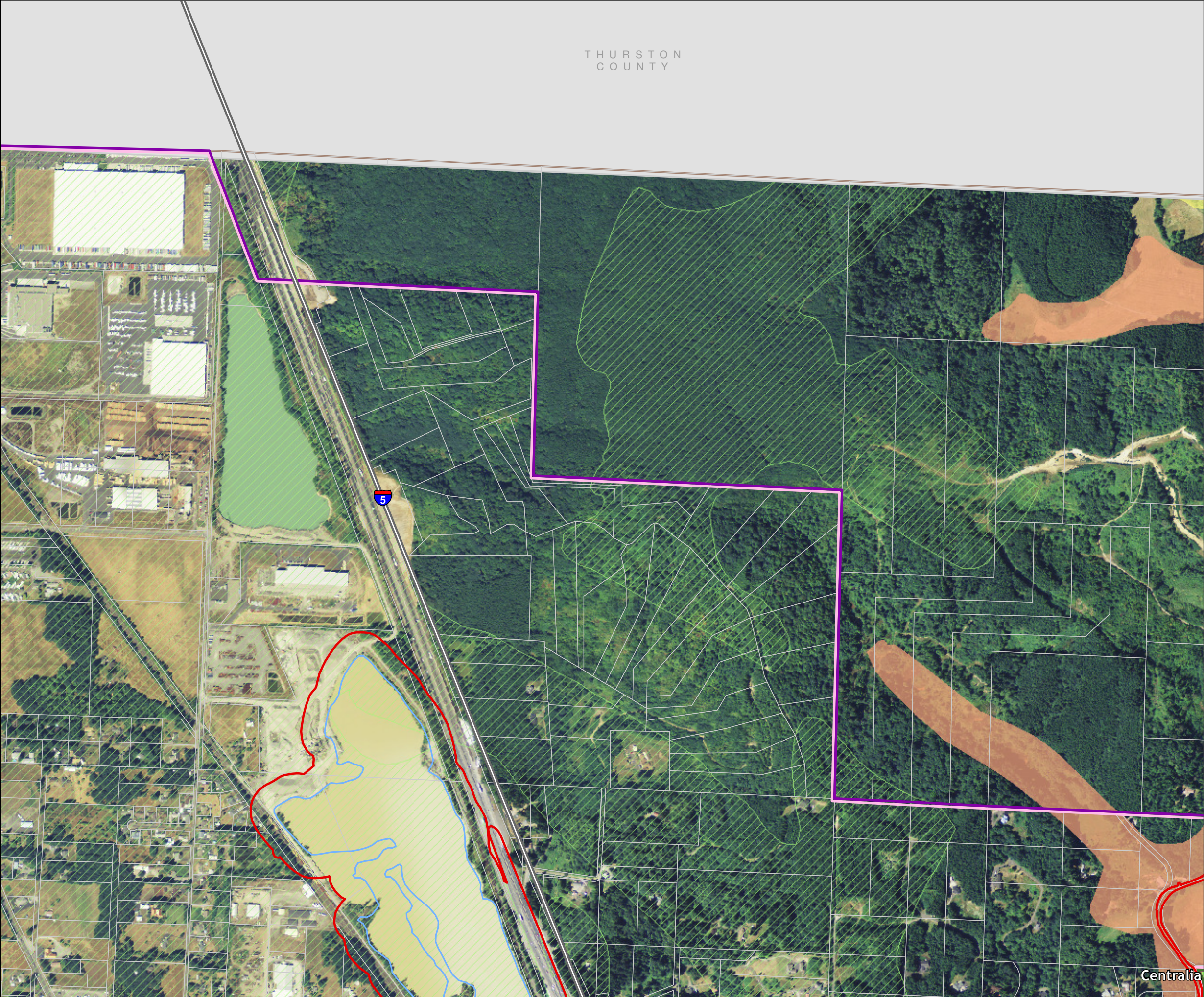


Data: Lewis County, USFWS NWI, FEMA, WA DNR, WSDOT, NRCS NAIP  
Shoreline jurisdiction boundaries depicted on this map are approximate. They have not been formally delineated or surveyed and are intended for planning purposes only. Additional site-specific evaluation may be needed to confirm/verify information shown on this map.

Lewis County Coalition



City of Morton City of Winlock





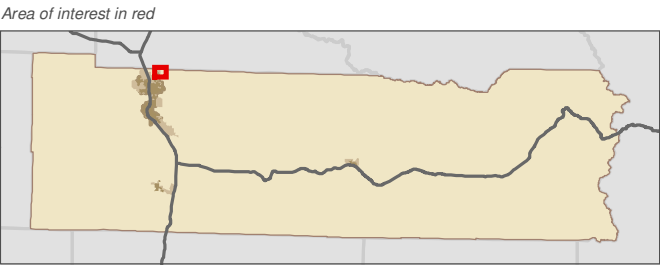
Lewis County, Washington  
Shoreline Master Program

Map 12B - Liquefaction Hazard  
Figure: Centralia 3

Date: 6/3/2014

Liquefaction Hazard

- High
- Moderate to High
- Low to Moderate
- Very Low to Low
- N/A (bedrock, peat, ice or water)
- SMA Rivers & Streams
- SMA Lakes
- Parcels
- Highways
- SMA Jurisdiction
- City
- UGA



Data: Lewis County, USFWS NWI, FEMA, WA DNR, WSDOT, NRCS NAIP  
Shoreline jurisdiction boundaries depicted on this map are approximate. They have not been formally delineated or surveyed and are intended for planning purposes only. Additional site-specific evaluation may be needed to confirm/verify information shown on this map.

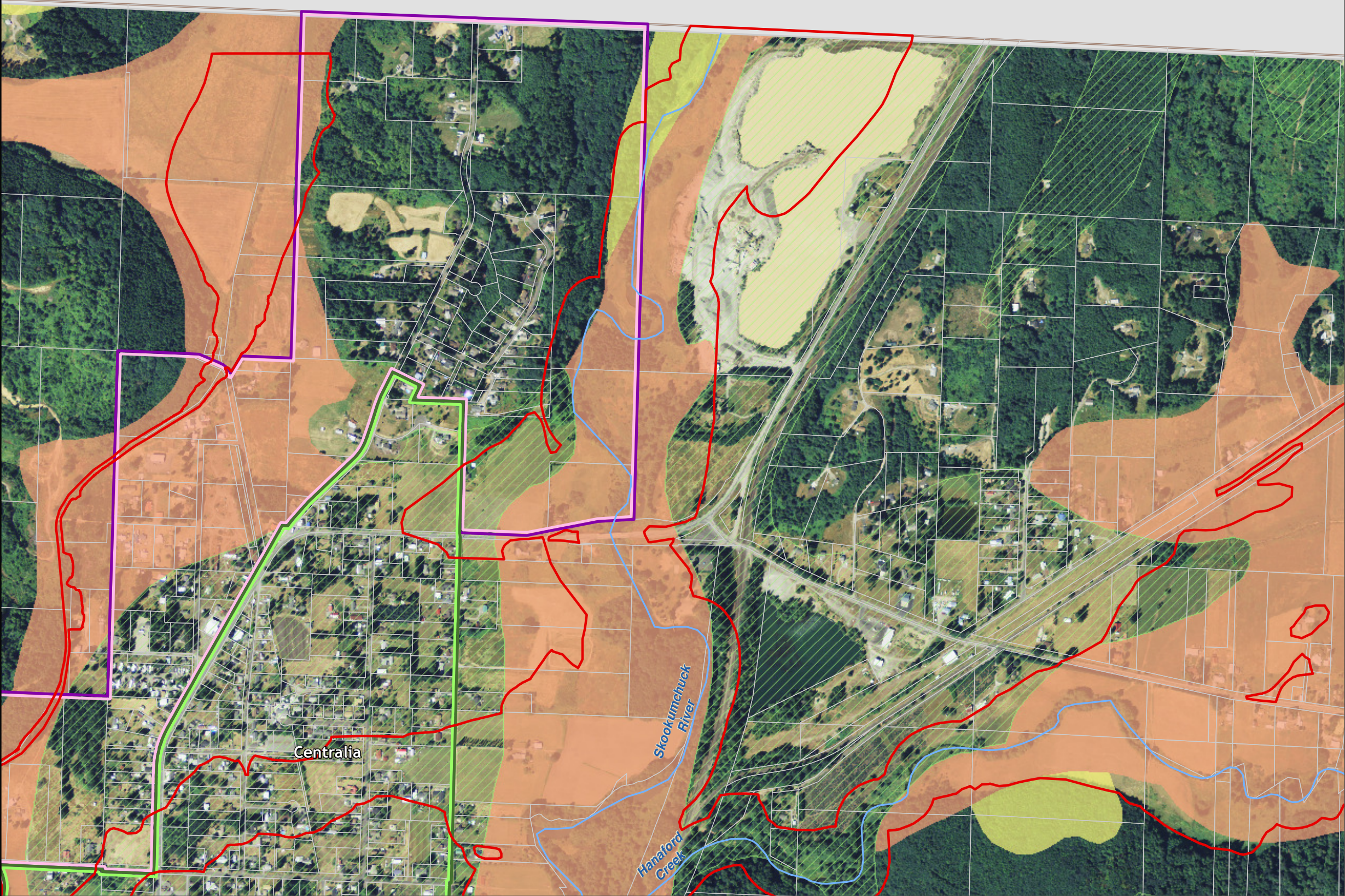
Lewis County Coalition



City of Morton City of Winlock



THURSTON  
COUNTY





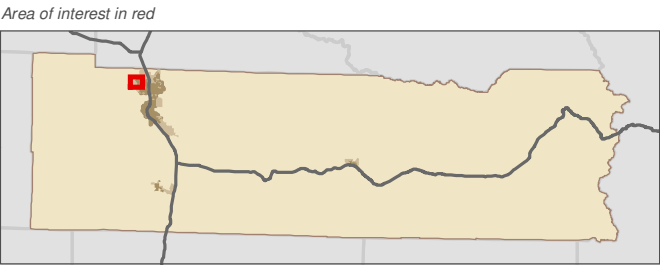
Lewis County, Washington  
Shoreline Master Program

Map 12B - Liquefaction Hazard  
Figure: Centralia 4

Date: 6/3/2014

Liquefaction Hazard

- High
- Moderate to High
- Low to Moderate
- Very Low to Low
- N/A (bedrock, peat, ice or water)
- SMA Rivers & Streams
- SMA Lakes
- Parcels
- Highways
- SMA Jurisdiction
- City
- UGA

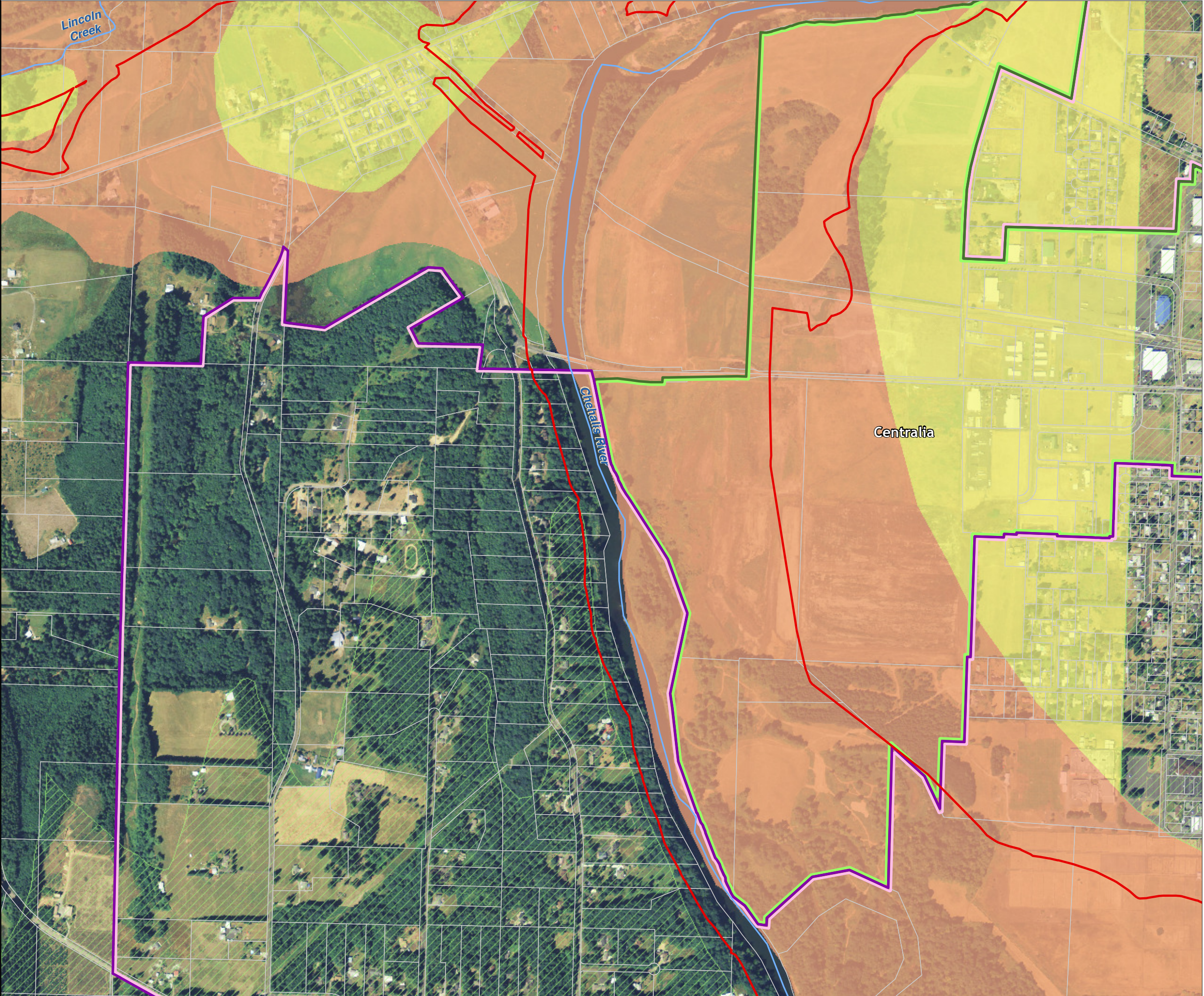


Data: Lewis County, USFWS NWI, FEMA, WA DNR, WSDOT, NRCS NAIP  
Shoreline jurisdiction boundaries depicted on this map are approximate. They have not been formally delineated or surveyed and are intended for planning purposes only. Additional site-specific evaluation may be needed to confirm/verify information shown on this map.

Lewis County Coalition



City of Morton City of Winlock





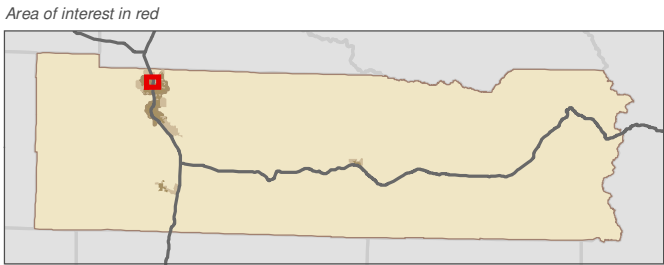
Lewis County, Washington  
Shoreline Master Program

Map 12B - Liquefaction Hazard  
Figure: Centralia 5

Date: 6/3/2014

Liquefaction Hazard

- High
- Moderate to High
- Low to Moderate
- Very Low to Low
- N/A (bedrock, peat, ice or water)
- SMA Rivers & Streams
- SMA Lakes
- Parcels
- Highways
- SMA Jurisdiction
- City
- UGA

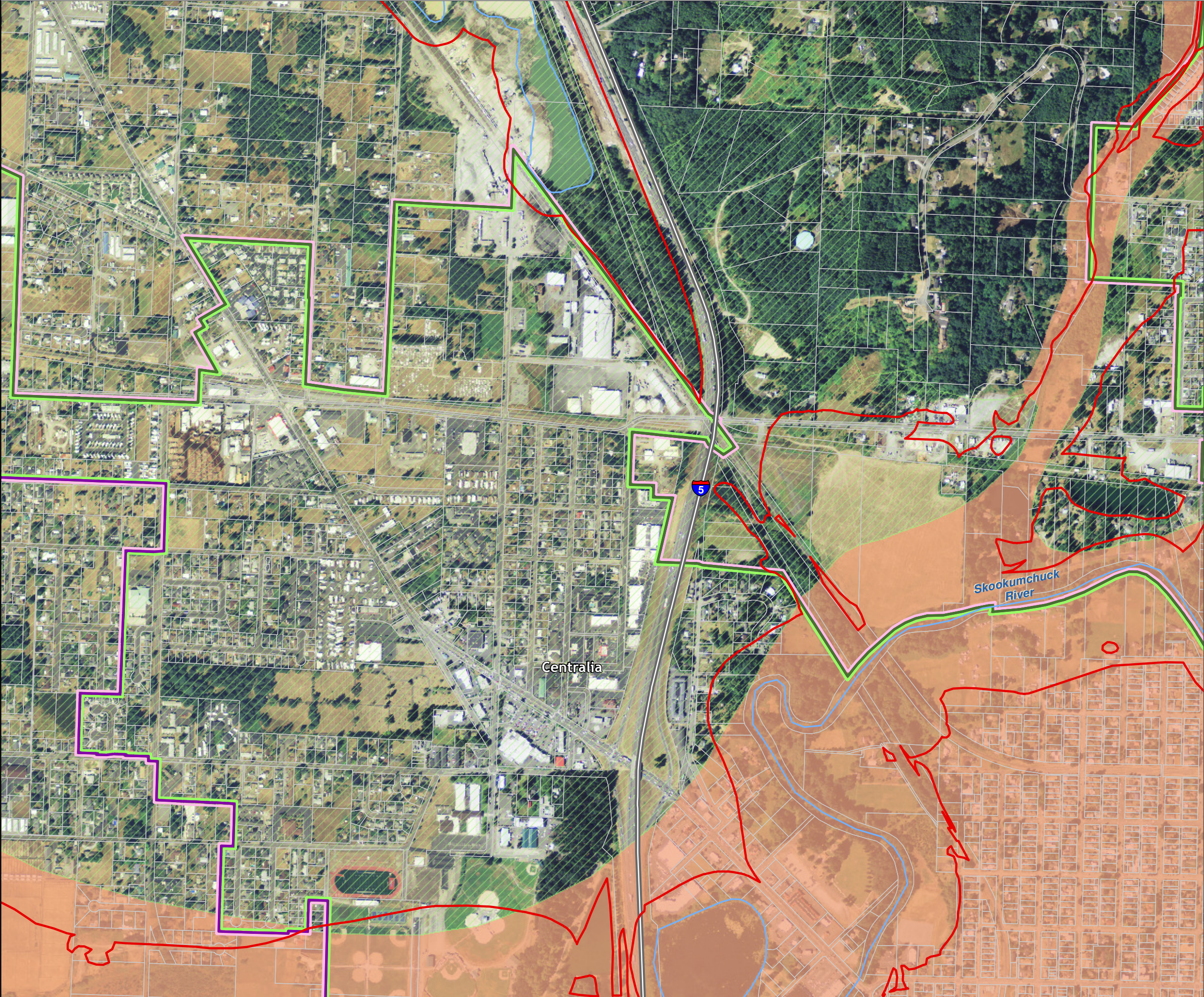


Data: Lewis County, USFWS NWI, FEMA, WA DNR, WSDOT, NRCS NAIP  
Shoreline jurisdiction boundaries depicted on this map are approximate. They have not been formally delineated or surveyed and are intended for planning purposes only. Additional site-specific evaluation may be needed to confirm/verify information shown on this map.

Lewis County Coalition



City of Morton City of Winlock





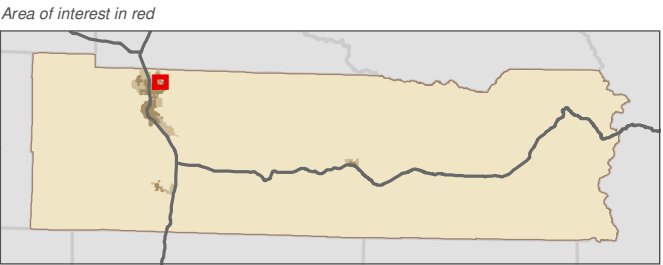
Lewis County, Washington  
Shoreline Master Program

Map 12B - Liquefaction Hazard  
Figure: Centralia 6

Date: 6/3/2014

Liquefaction Hazard

- High
- Moderate to High
- Low to Moderate
- Very Low to Low
- N/A (bedrock, peat, ice or water)
- SMA Rivers & Streams
- SMA Lakes
- Parcels
- Highways
- SMA Jurisdiction
- City
- UGA

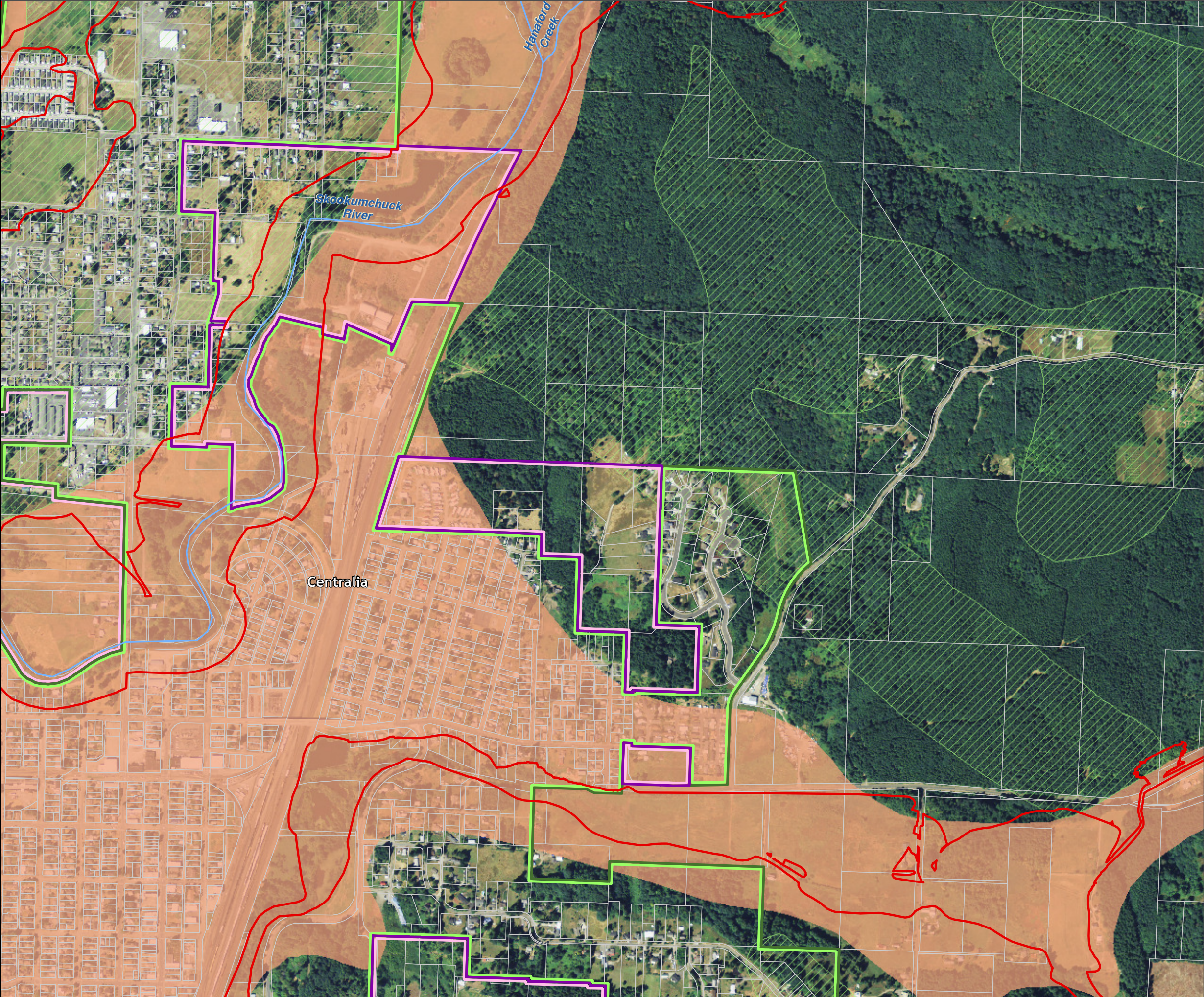


Data: Lewis County, USFWS NWI, FEMA, WA DNR, WSDOT, NRCS NAIP  
Shoreline jurisdiction boundaries depicted on this map are approximate. They have not been formally delineated or surveyed and are intended for planning purposes only. Additional site-specific evaluation may be needed to confirm/verify information shown on this map.

Lewis County Coalition



City of Morton City of Winlock





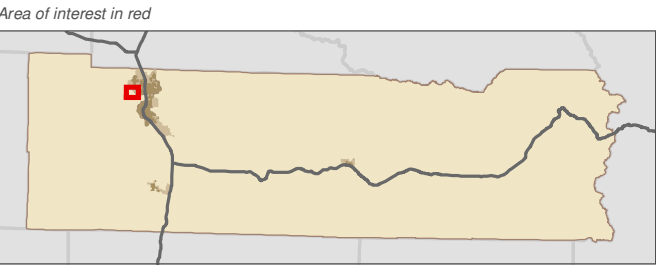
Lewis County, Washington  
Shoreline Master Program

Map 12B - Liquefaction Hazard  
Figure: Centralia 7

Date: 6/3/2014

Liquefaction Hazard

- High
- Moderate to High
- Low to Moderate
- Very Low to Low
- N/A (bedrock, peat, ice or water)
- SMA Rivers & Streams
- SMA Lakes
- Parcels
- Highways
- SMA Jurisdiction
- City
- UGA

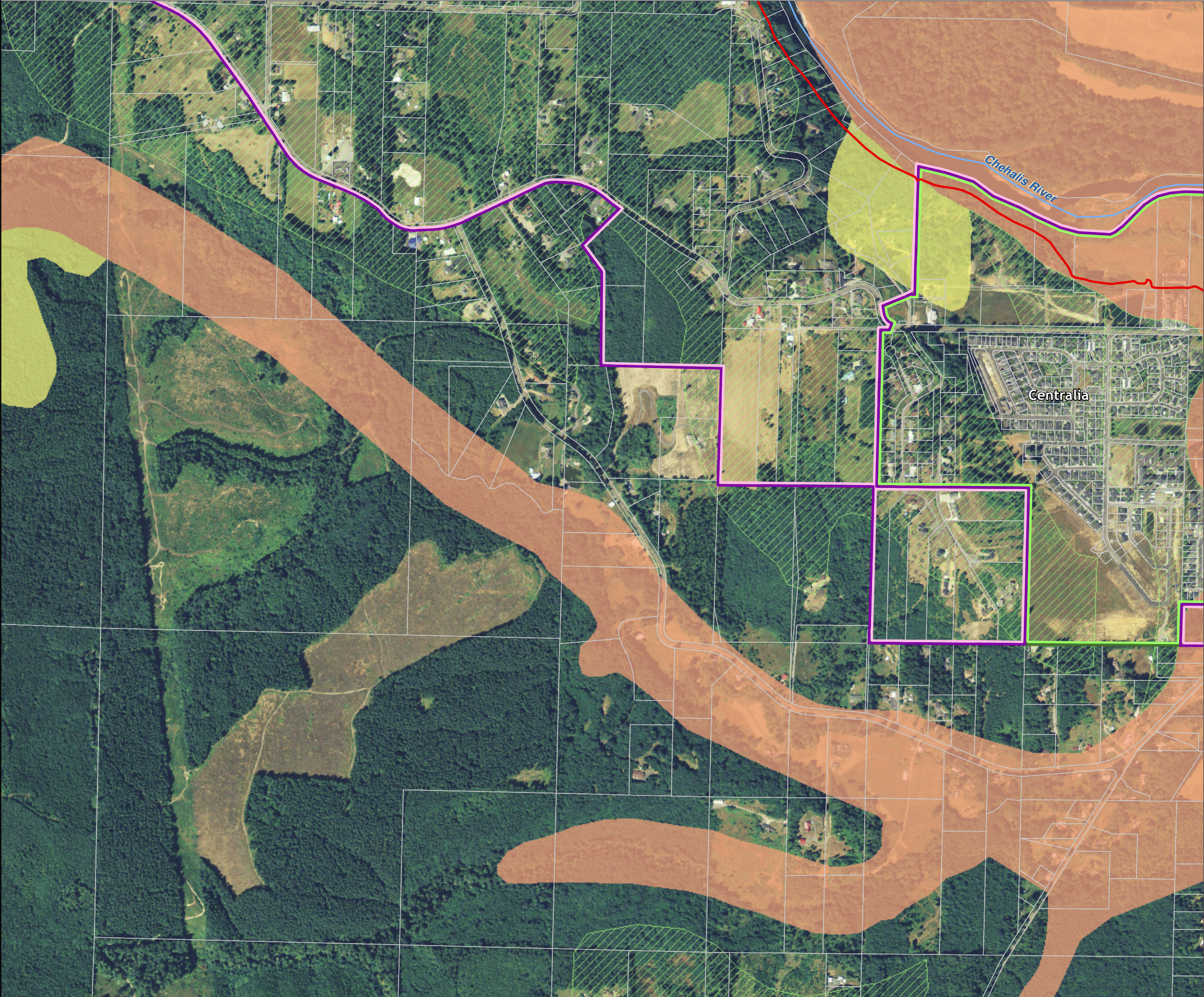


Data: Lewis County, USFWS NWI, FEMA, WA DNR, WSDOT, NRCS NAIP  
Shoreline jurisdiction boundaries depicted on this map are approximate. They have not been formally delineated or surveyed and are intended for planning purposes only. Additional site-specific evaluation may be needed to confirm/verify information shown on this map.

Lewis County Coalition



City of Morton City of Winlock





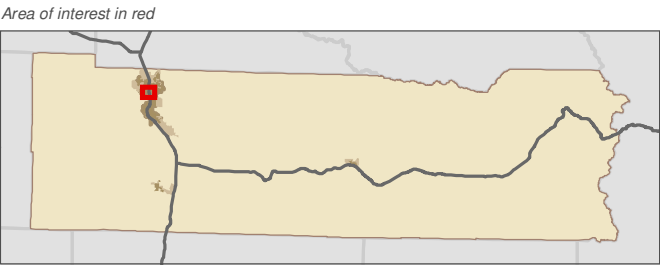
Lewis County, Washington  
Shoreline Master Program

Map 12B - Liquefaction Hazard  
Figure: Centralia 8

Date: 6/3/2014

Liquefaction Hazard

- High
- Moderate to High
- Low to Moderate
- Very Low to Low
- N/A (bedrock, peat, ice or water)
- SMA Rivers & Streams
- SMA Lakes
- Parcels
- Highways
- SMA Jurisdiction
- City
- UGA

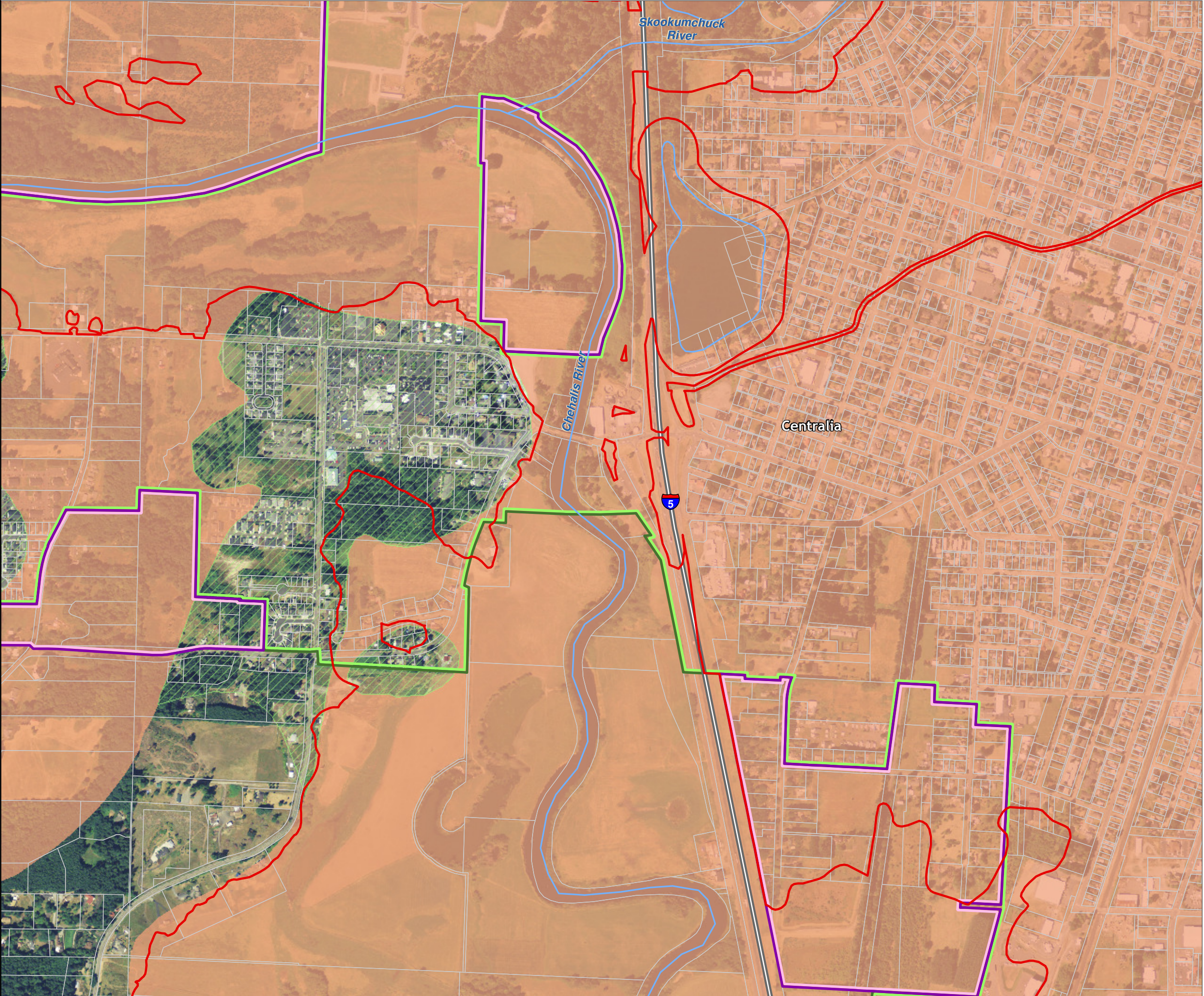


Data: Lewis County, USFWS NWI, FEMA, WA DNR, WSDOT, NRCS NAIP  
Shoreline jurisdiction boundaries depicted on this map are approximate. They have not been formally delineated or surveyed and are intended for planning purposes only. Additional site-specific evaluation may be needed to confirm/verify information shown on this map.

Lewis County Coalition



City of Morton City of Winlock





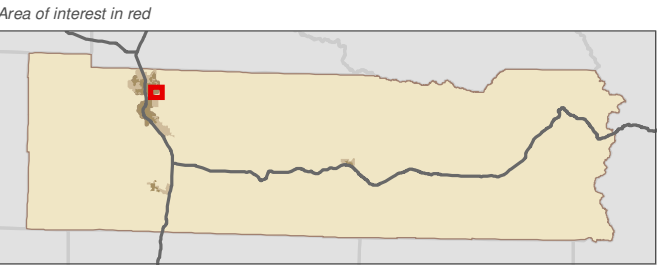
Lewis County, Washington  
Shoreline Master Program

Map 12B - Liquefaction Hazard  
Figure: Centralia 9

Date: 6/3/2014

Liquefaction Hazard

- High
- Moderate to High
- Low to Moderate
- Very Low to Low
- N/A (bedrock, peat, ice or water)
- SMA Rivers & Streams
- SMA Lakes
- Parcels
- Highways
- SMA Jurisdiction
- City
- UGA

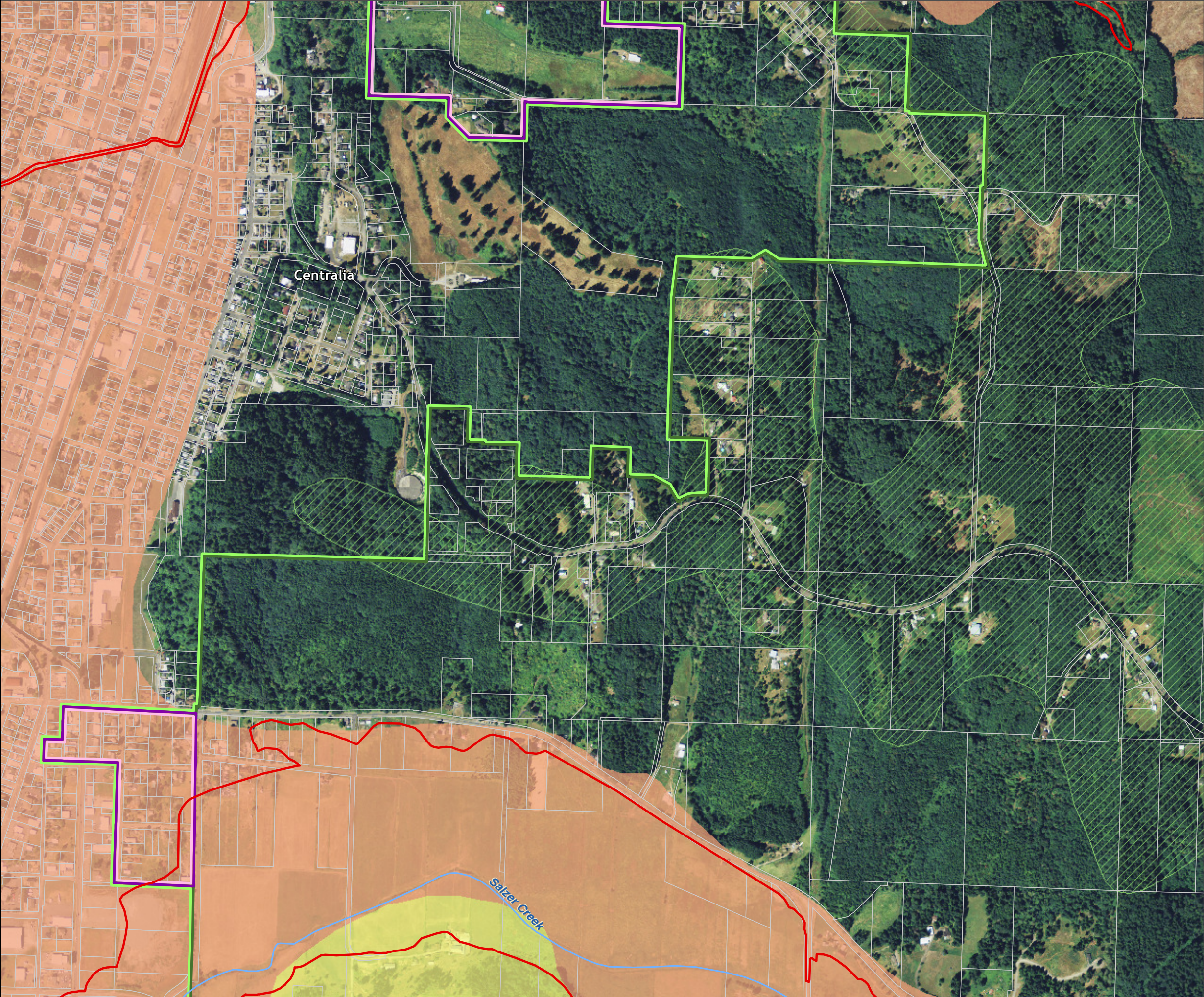


Data: Lewis County, USFWS NWI, FEMA, WA DNR, WSDOT, NRCS NAIP  
Shoreline jurisdiction boundaries depicted on this map are approximate. They have not been formally delineated or surveyed and are intended for planning purposes only. Additional site-specific evaluation may be needed to confirm/verify information shown on this map.

Lewis County Coalition



City of Morton City of Winlock





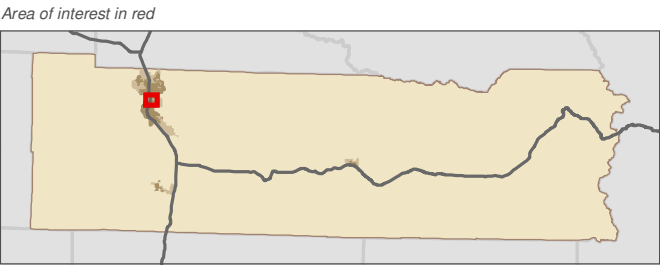
Lewis County, Washington  
Shoreline Master Program

Map 12B - Liquefaction Hazard  
Figure: Chehalis 1

Date: 6/3/2014

Liquefaction Hazard

- High
- Moderate to High
- Low to Moderate
- Very Low to Low
- N/A (bedrock, peat, ice or water)
- SMA Rivers & Streams
- SMA Lakes
- Parcels
- Highways
- SMA Jurisdiction
- City
- UGA

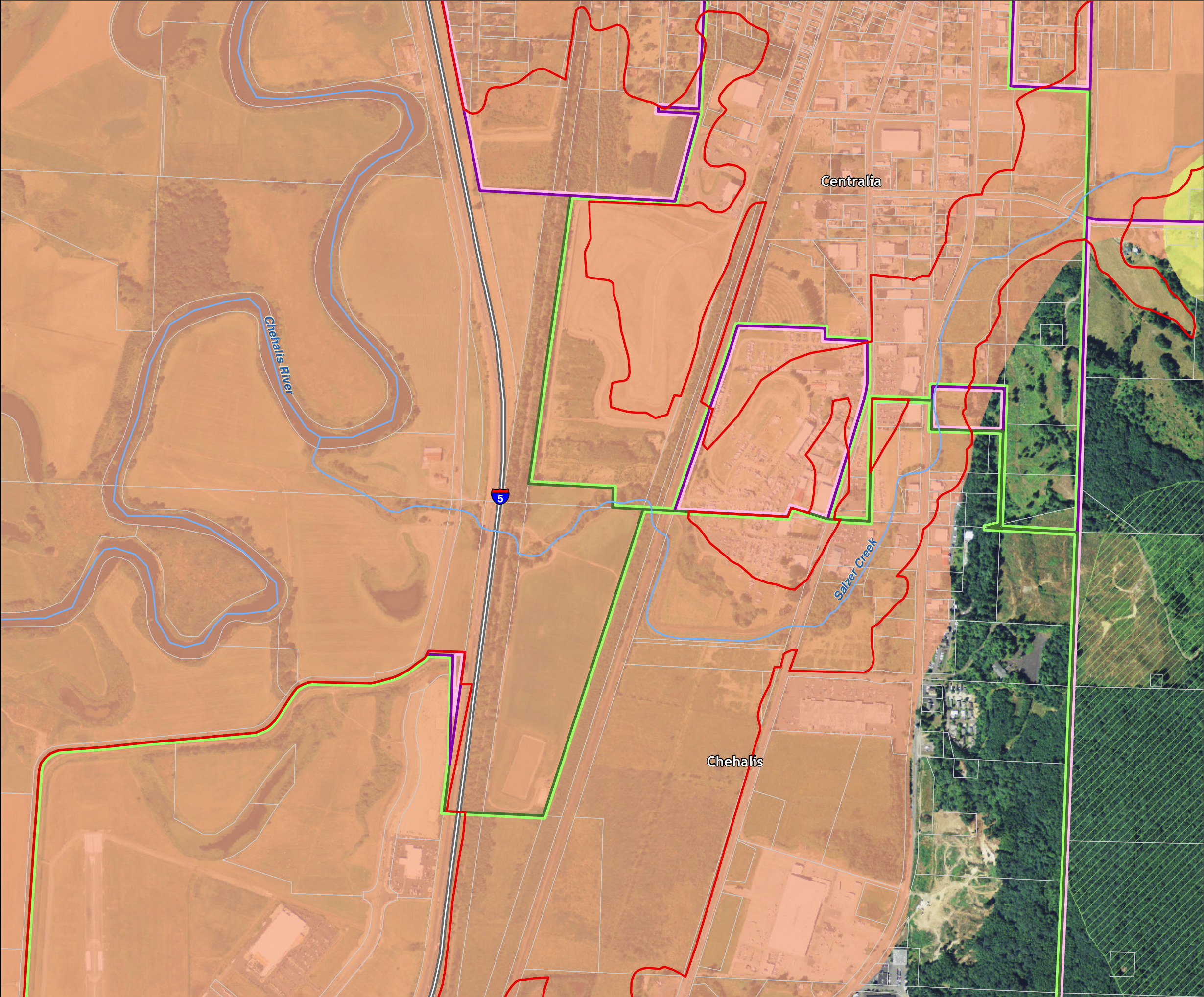


Data: Lewis County, USFWS NWI, FEMA, WA DNR, WSDOT, NRCS NAIP  
Shoreline jurisdiction boundaries depicted on this map are approximate. They have not been formally delineated or surveyed and are intended for planning purposes only. Additional site-specific evaluation may be needed to confirm/verify information shown on this map.

Lewis County Coalition



City of Morton City of Winlock





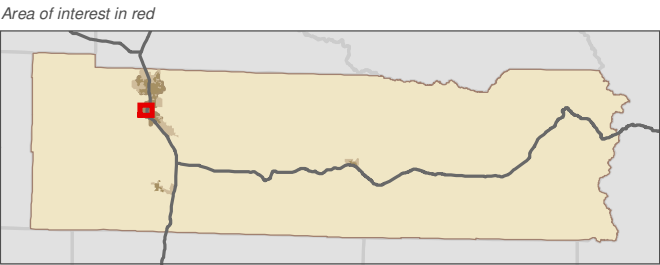
Lewis County, Washington  
Shoreline Master Program

Map 12B - Liquefaction Hazard  
Figure: Chehalis 2

Date: 6/3/2014

Liquefaction Hazard

- High
- Moderate to High
- Low to Moderate
- Very Low to Low
- N/A (bedrock, peat, ice or water)
- SMA Rivers & Streams
- SMA Lakes
- Parcels
- Highways
- SMA Jurisdiction
- City
- UGA

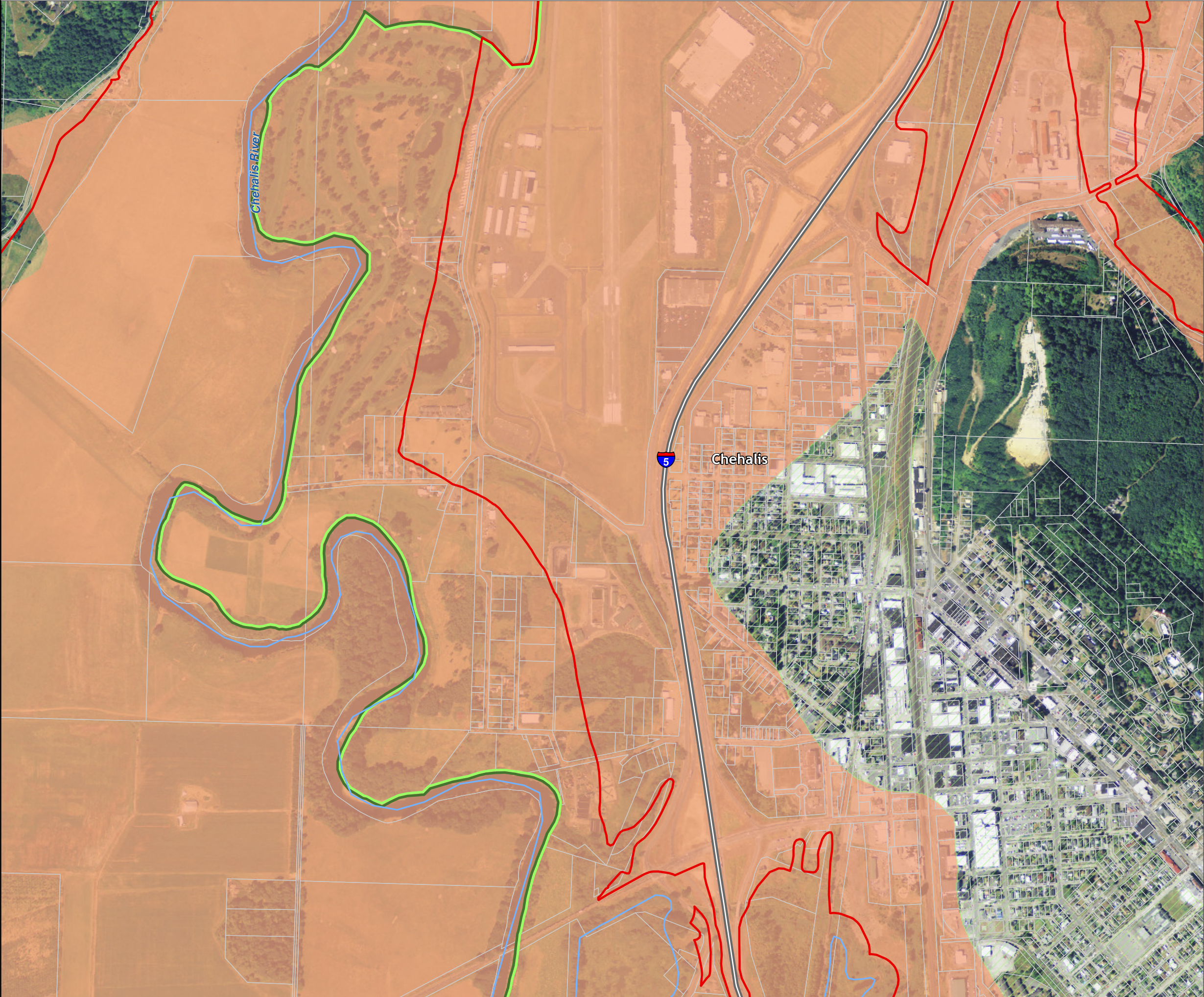


Data: Lewis County, USFWS NWI, FEMA, WA DNR, WSDOT, NRCS NAIP  
Shoreline jurisdiction boundaries depicted on this map are approximate. They have not been formally delineated or surveyed and are intended for planning purposes only. Additional site-specific evaluation may be needed to confirm/verify information shown on this map.

Lewis County Coalition



City of Morton City of Winlock





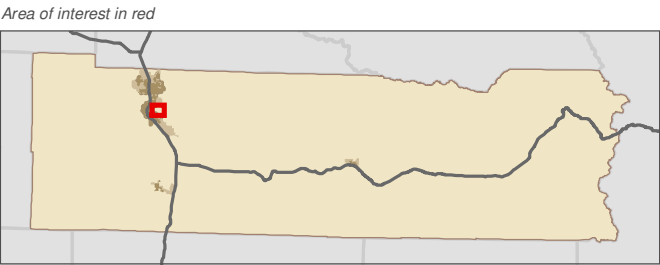
Lewis County, Washington  
Shoreline Master Program

Map 12B - Liquefaction Hazard  
Figure: Chehalis 3

Date: 6/3/2014

Liquefaction Hazard

- High
- Moderate to High
- Low to Moderate
- Very Low to Low
- N/A (bedrock, peat, ice or water)
- SMA Rivers & Streams
- SMA Lakes
- Parcels
- Highways
- SMA Jurisdiction
- City
- UGA

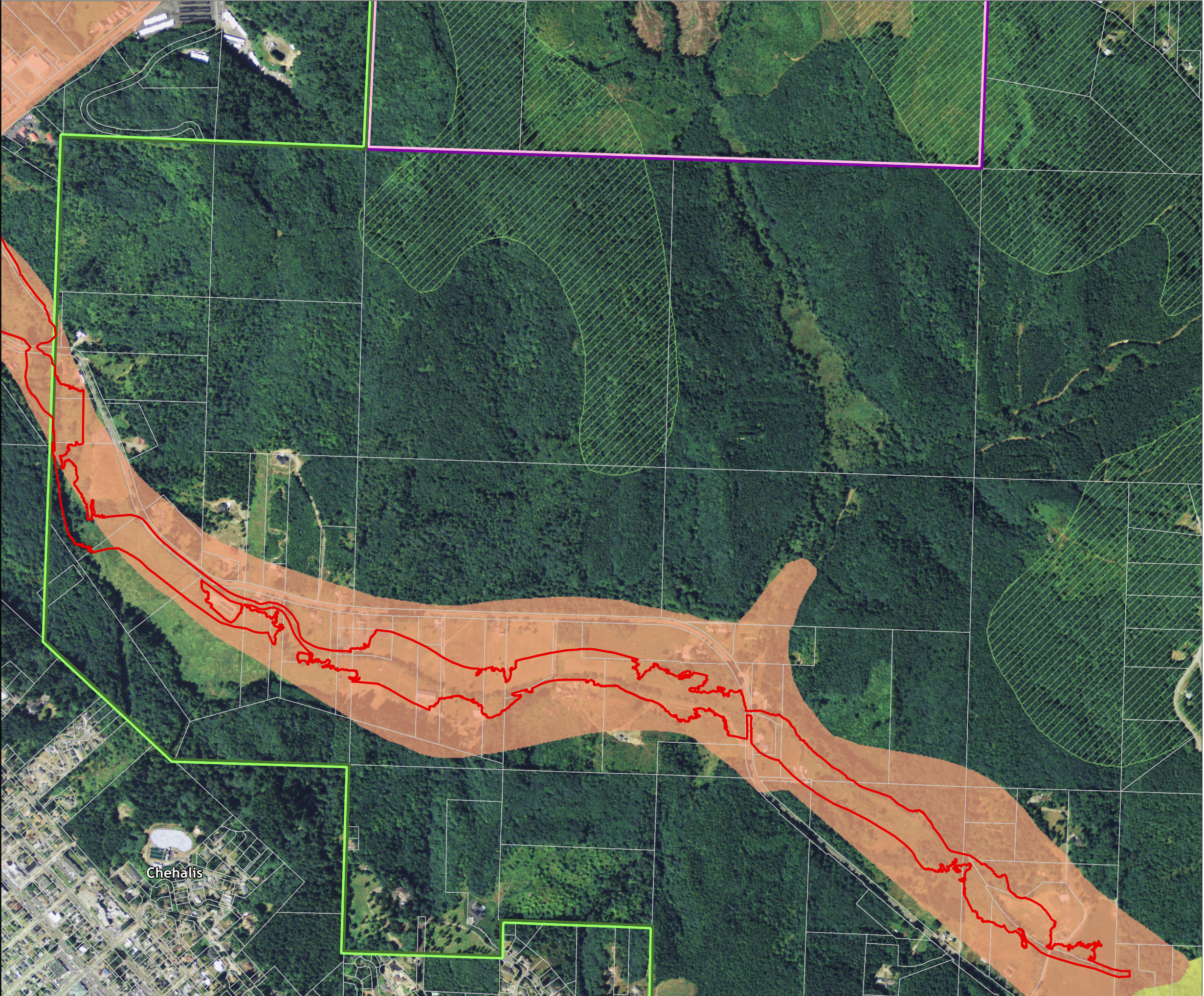


Data: Lewis County, USFWS NWI, FEMA, WA DNR, WSDOT, NRCS NAIP  
Shoreline jurisdiction boundaries depicted on this map are approximate. They have not been formally delineated or surveyed and are intended for planning purposes only. Additional site-specific evaluation may be needed to confirm/verify information shown on this map.

Lewis County Coalition



City of Morton City of Winlock





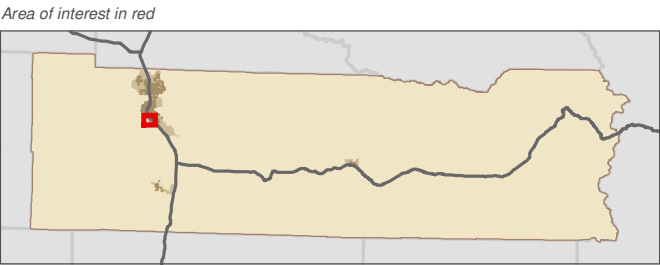
Lewis County, Washington  
Shoreline Master Program

Map 12B - Liquefaction Hazard  
Figure: Chehalis 4

Date: 6/3/2014

Liquefaction Hazard

- High
- Moderate to High
- Low to Moderate
- Very Low to Low
- N/A (bedrock, peat, ice or water)
- SMA Rivers & Streams
- SMA Lakes
- Parcels
- Highways
- SMA Jurisdiction
- City
- UGA

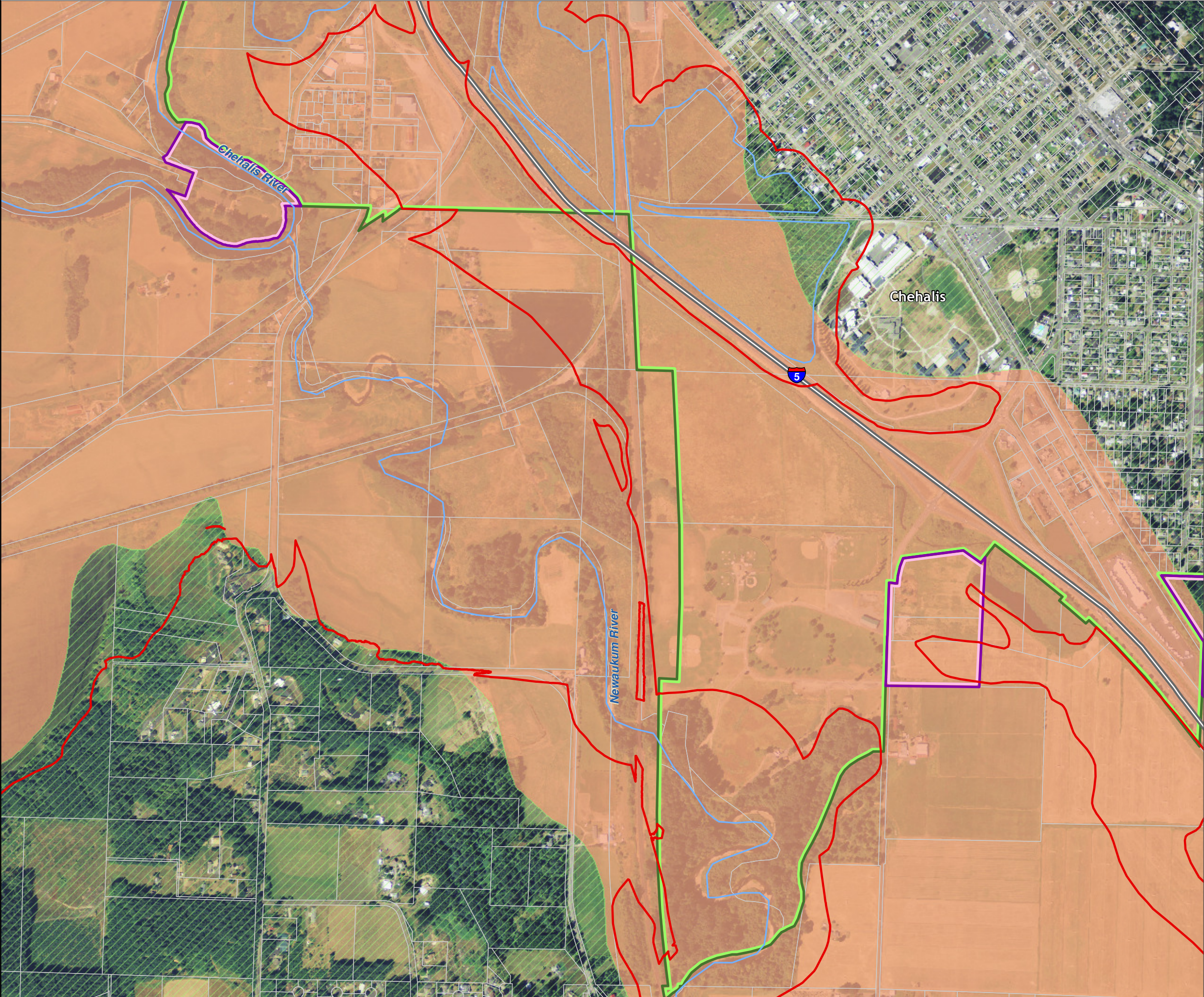


Data: Lewis County, USFWS NWI, FEMA, WA DNR, WSDOT, NRCS NAIP  
Shoreline jurisdiction boundaries depicted on this map are approximate. They have not been formally delineated or surveyed and are intended for planning purposes only. Additional site-specific evaluation may be needed to confirm/verify information shown on this map.

Lewis County Coalition



City of Morton City of Winlock





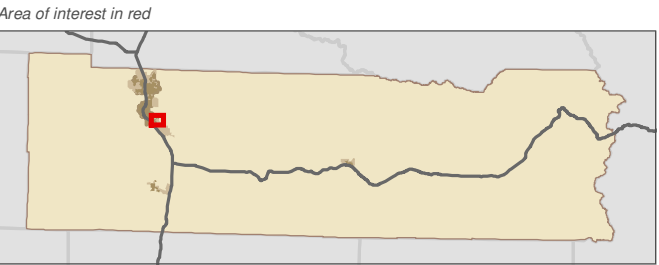
Lewis County, Washington  
Shoreline Master Program

Map 12B - Liquefaction Hazard  
Figure: Chehalis 5

Date: 6/3/2014

Liquefaction Hazard

- High
- Moderate to High
- Low to Moderate
- Very Low to Low
- N/A (bedrock, peat, ice or water)
- SMA Rivers & Streams
- SMA Lakes
- Parcels
- Highways
- SMA Jurisdiction
- City
- UGA

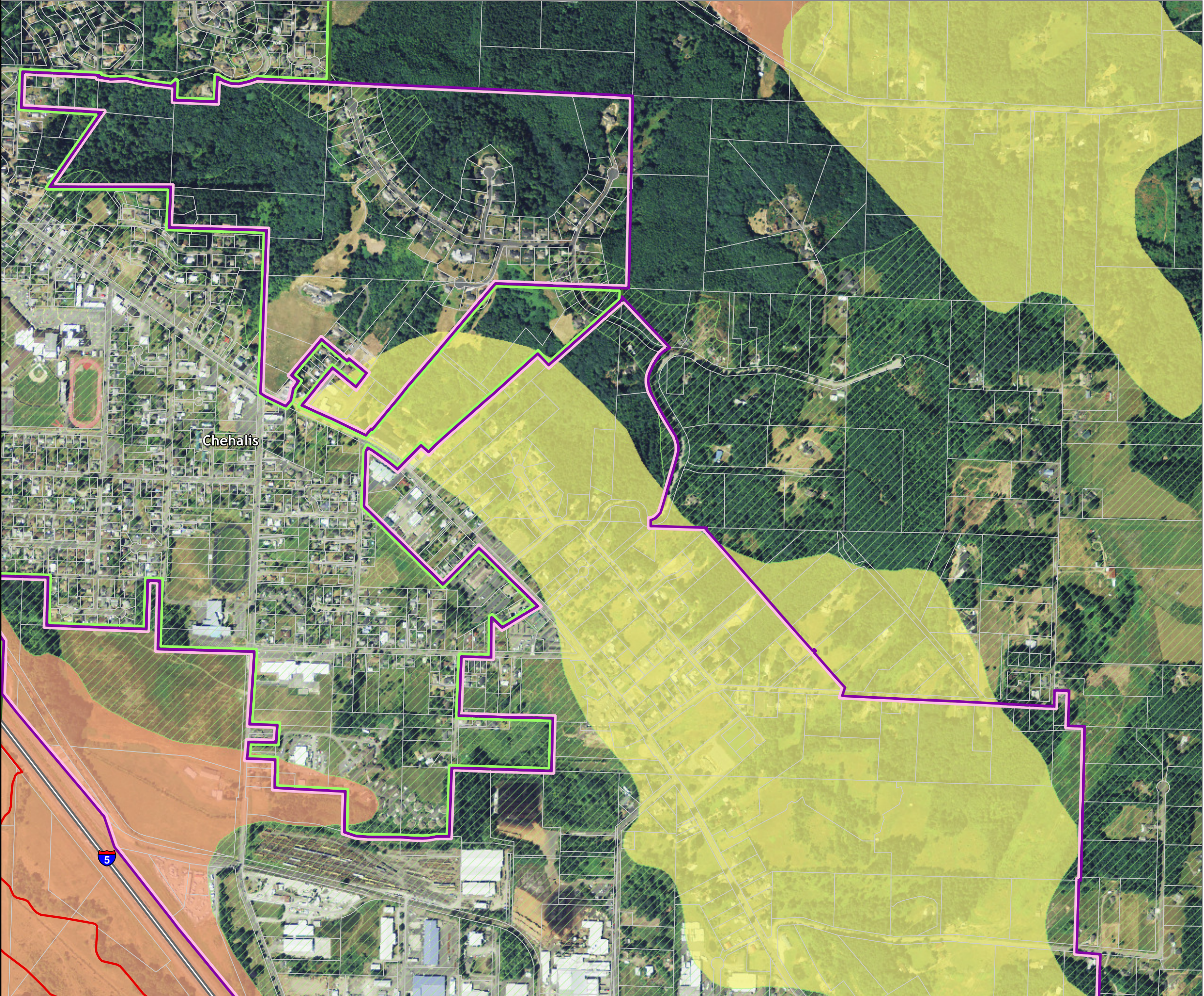


Data: Lewis County, USFWS NWI, FEMA, WA DNR, WSDOT, NRCS NAIP  
Shoreline jurisdiction boundaries depicted on this map are approximate. They have not been formally delineated or surveyed and are intended for planning purposes only. Additional site-specific evaluation may be needed to confirm/verify information shown on this map.

Lewis County Coalition



City of Morton City of Winlock





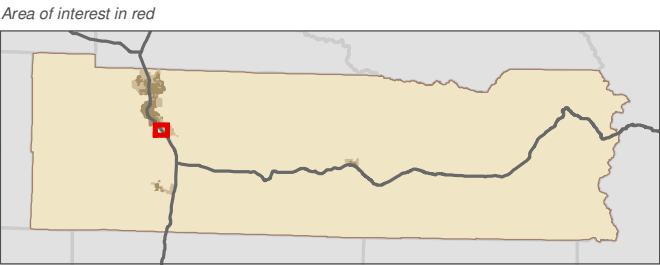
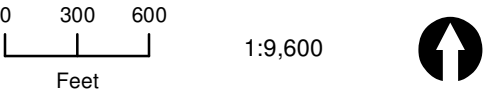
Lewis County, Washington  
Shoreline Master Program

Map 12B - Liquefaction Hazard  
Figure: Chehalis 6

Date: 6/3/2014

Liquefaction Hazard

- High
- Moderate to High
- Low to Moderate
- Very Low to Low
- N/A (bedrock, peat, ice or water)
- SMA Rivers & Streams
- SMA Lakes
- Parcels
- Highways
- SMA Jurisdiction
- City
- UGA

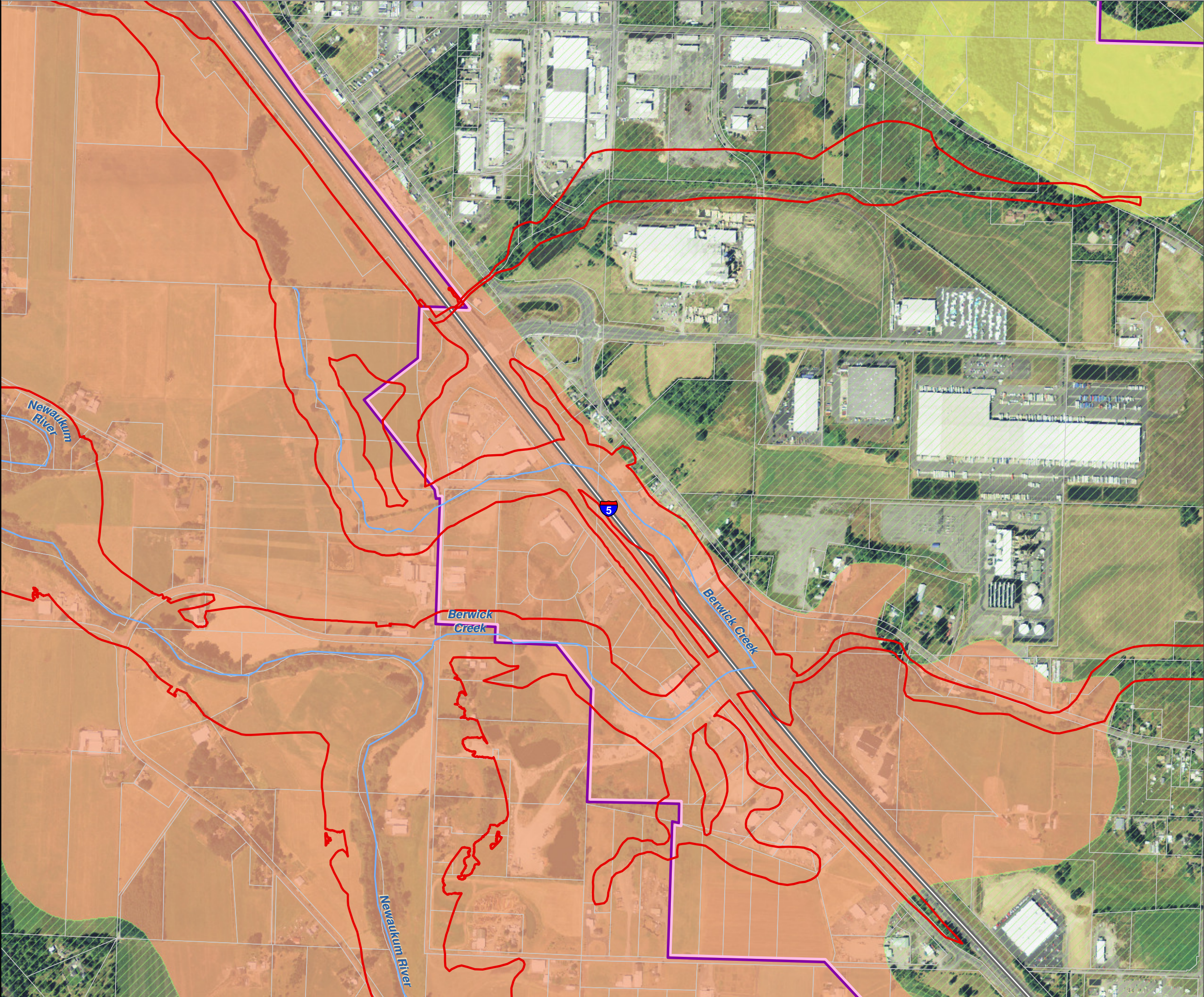


Data: Lewis County, USFWS NWI, FEMA, WA DNR, WSDOT, NRCS NAIP  
Shoreline jurisdiction boundaries depicted on this map are approximate. They have not been formally delineated or surveyed and are intended for planning purposes only. Additional site-specific evaluation may be needed to confirm/verify information shown on this map.

Lewis County Coalition



City of Morton City of Winlock





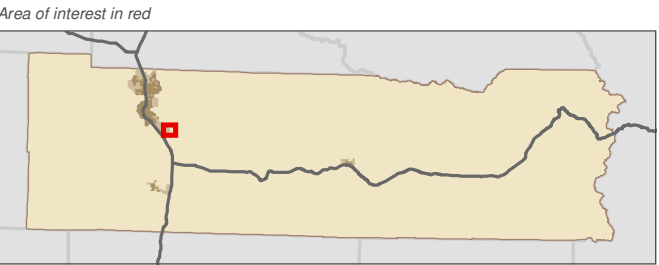
Lewis County, Washington  
Shoreline Master Program

Map 12B - Liquefaction Hazard  
Figure: Chehalis 7

Date: 6/3/2014

Liquefaction Hazard

- High
- Moderate to High
- Low to Moderate
- Very Low to Low
- N/A (bedrock, peat, ice or water)
- SMA Rivers & Streams
- SMA Lakes
- Parcels
- Highways
- SMA Jurisdiction
- City
- UGA

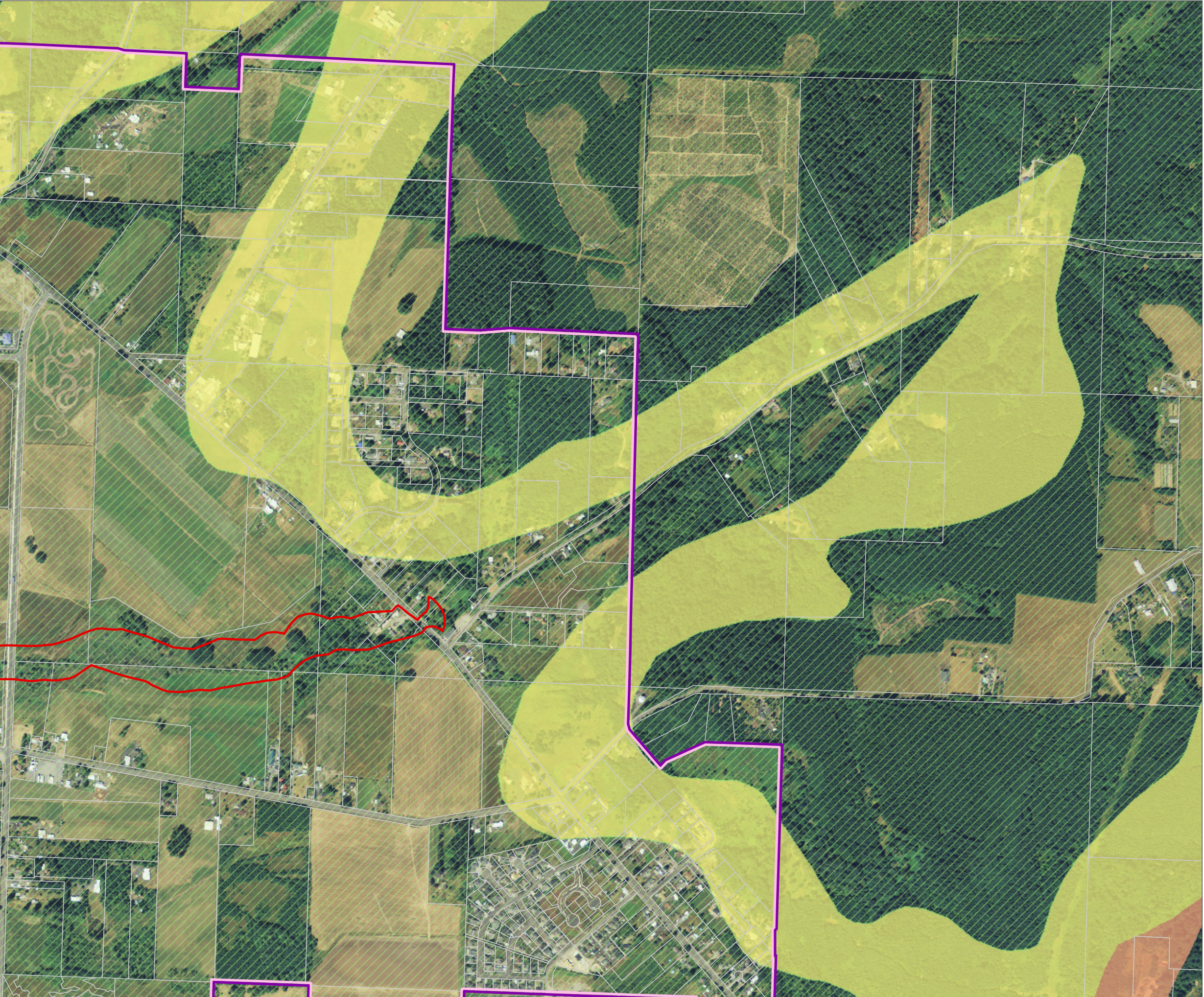


Data: Lewis County, USFWS NWI, FEMA, WA DNR, WSDOT, NRCS NAIP  
Shoreline jurisdiction boundaries depicted on this map are approximate. They have not been formally delineated or surveyed and are intended for planning purposes only. Additional site-specific evaluation may be needed to confirm/verify information shown on this map.

Lewis County Coalition



City of Morton City of Winlock





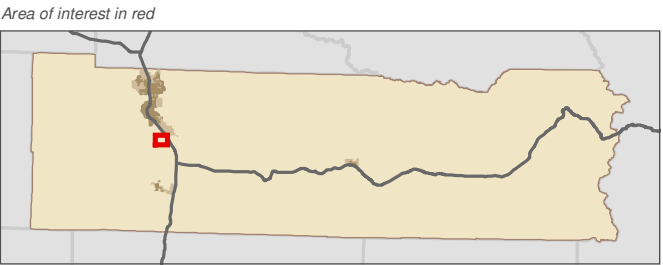
Lewis County, Washington  
Shoreline Master Program

Map 12B - Liquefaction Hazard  
Figure: Chehalis 8

Date: 6/3/2014

Liquefaction Hazard

- High
- Moderate to High
- Low to Moderate
- Very Low to Low
- N/A (bedrock, peat, ice or water)
- SMA Rivers & Streams
- SMA Lakes
- Parcels
- Highways
- SMA Jurisdiction
- City
- UGA

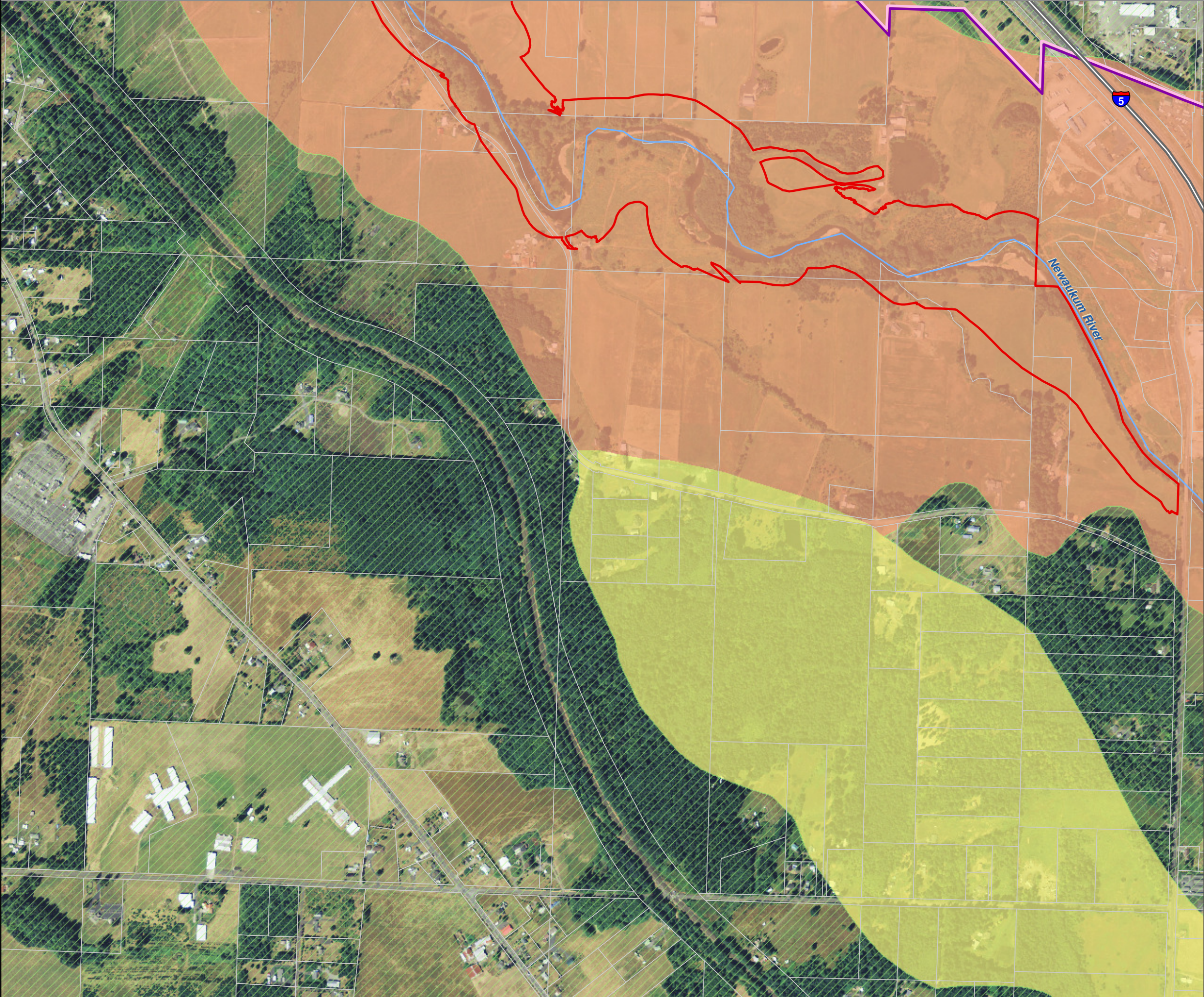


Data: Lewis County, USFWS NWI, FEMA, WA DNR, WSDOT, NRCS NAIP  
Shoreline jurisdiction boundaries depicted on this map are approximate. They have not been formally delineated or surveyed and are intended for planning purposes only. Additional site-specific evaluation may be needed to confirm/verify information shown on this map.

Lewis County Coalition



City of Morton City of Winlock





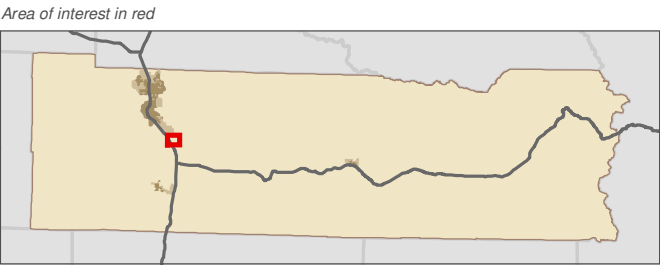
Lewis County, Washington  
Shoreline Master Program

Map 12B - Liquefaction Hazard  
Figure: Chehalis 9

Date: 6/3/2014

Liquefaction Hazard

- High
- Moderate to High
- Low to Moderate
- Very Low to Low
- N/A (bedrock, peat, ice or water)
- SMA Rivers & Streams
- SMA Lakes
- Parcels
- Highways
- SMA Jurisdiction
- City
- UGA

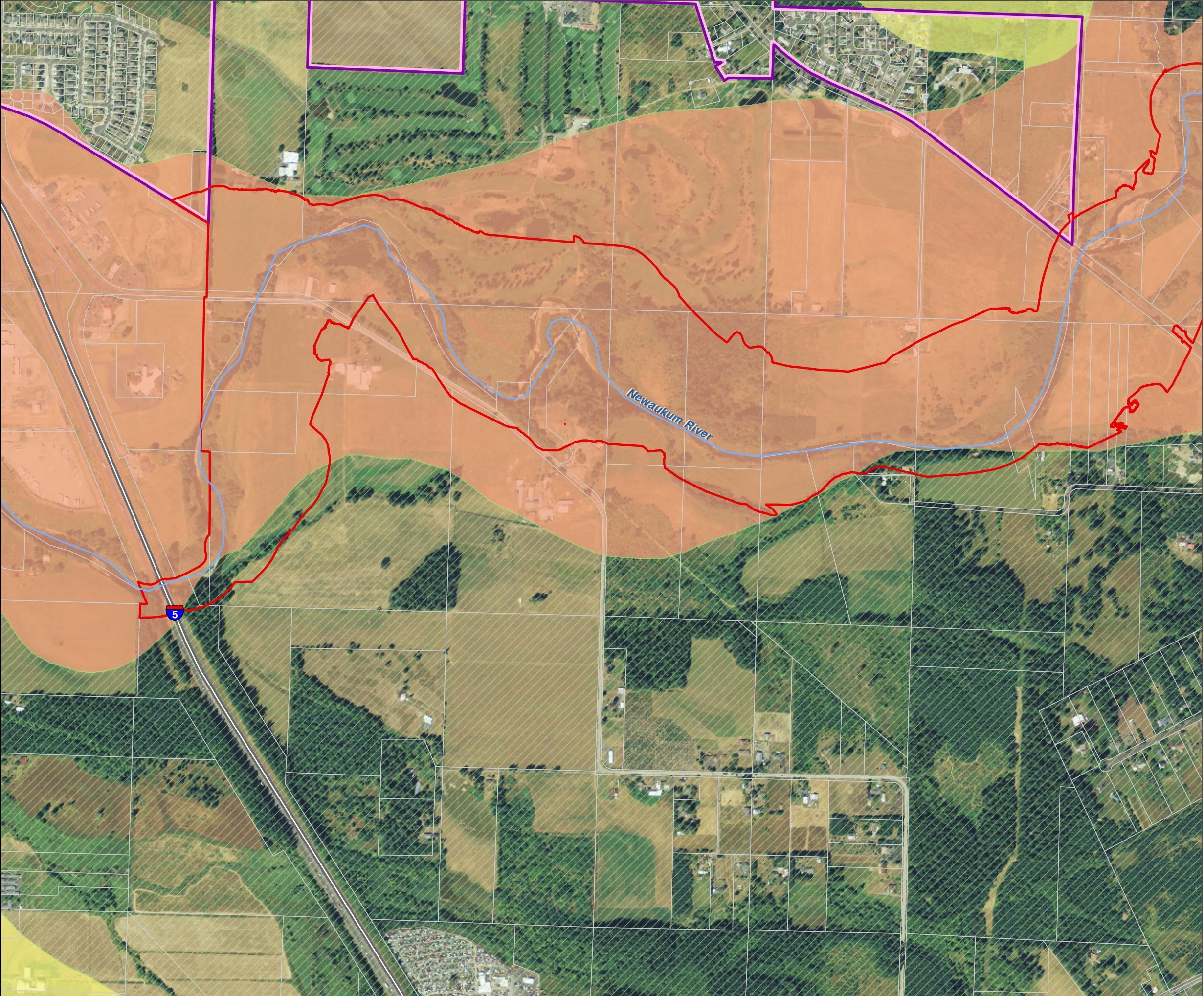


Data: Lewis County, USFWS NWI, FEMA, WA DNR, WSDOT, NRCS NAIP  
Shoreline jurisdiction boundaries depicted on this map are approximate. They have not been formally delineated or surveyed and are intended for planning purposes only. Additional site-specific evaluation may be needed to confirm/verify information shown on this map.

Lewis County Coalition



City of Morton City of Winlock





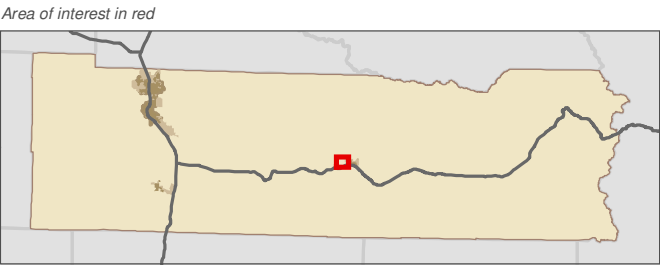
Lewis County, Washington  
Shoreline Master Program

Map 12B - Liquefaction Hazard  
Figure: Morton 1

Date: 6/3/2014

Liquefaction Hazard

- High
- Moderate to High
- Low to Moderate
- Very Low to Low
- N/A (bedrock, peat, ice or water)
- SMA Rivers & Streams
- SMA Lakes
- Parcels
- Highways
- SMA Jurisdiction
- City
- UGA

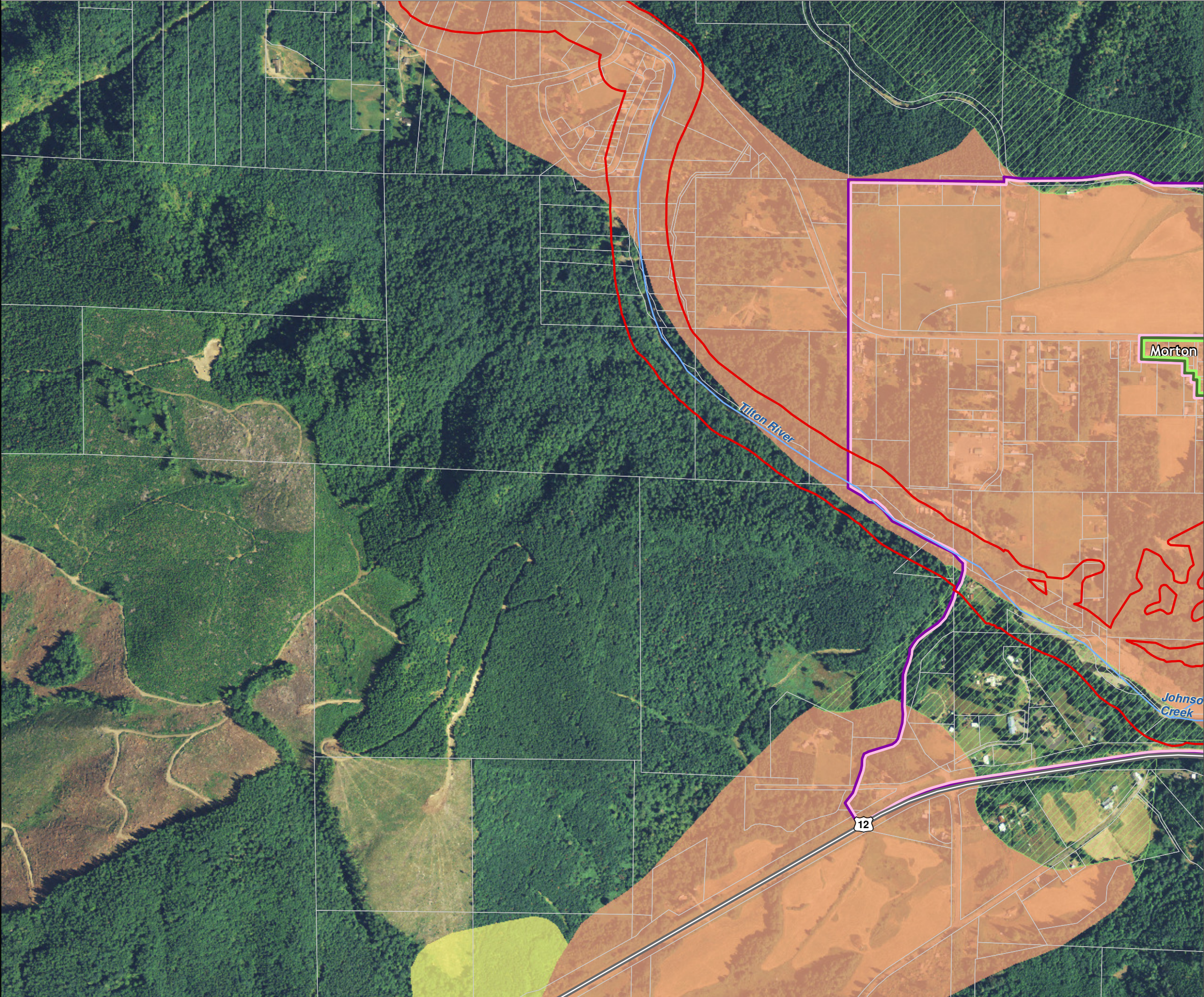


Data: Lewis County, USFWS NWI, FEMA, WA DNR, WSDOT, NRCS NAIP  
Shoreline jurisdiction boundaries depicted on this map are approximate. They have not been formally delineated or surveyed and are intended for planning purposes only. Additional site-specific evaluation may be needed to confirm/verify information shown on this map.

Lewis County Coalition



City of Morton City of Winlock





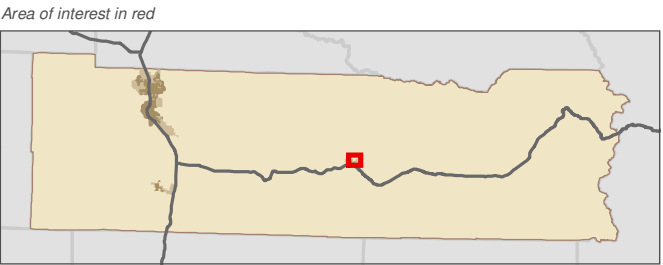
Lewis County, Washington  
Shoreline Master Program

Map 12B - Liquefaction Hazard  
Figure: Morton 2

Date: 6/3/2014

Liquefaction Hazard

- High
- Moderate to High
- Low to Moderate
- Very Low to Low
- N/A (bedrock, peat, ice or water)
- SMA Rivers & Streams
- SMA Lakes
- Parcels
- Highways
- SMA Jurisdiction
- City
- UGA

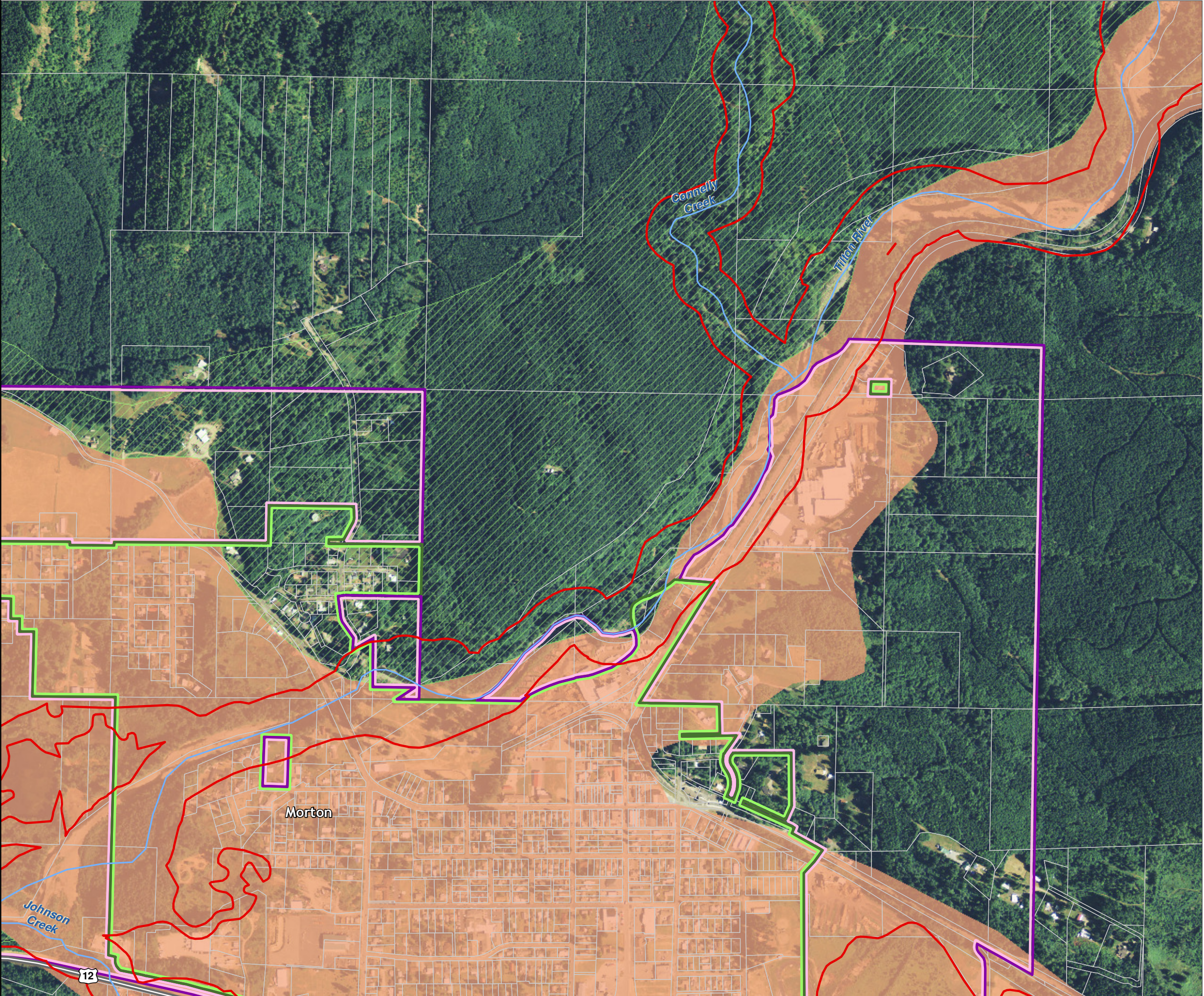


Data: Lewis County, USFWS NWI, FEMA, WA DNR, WSDOT, NRCS NAIP  
Shoreline jurisdiction boundaries depicted on this map are approximate. They have not been formally delineated or surveyed and are intended for planning purposes only. Additional site-specific evaluation may be needed to confirm/verify information shown on this map.

Lewis County Coalition



City of Morton City of Winlock





Lewis County, Washington  
Shoreline Master Program

Map 12B - Liquefaction Hazard  
Figure: Morton 3

Date: 6/3/2014

Liquefaction Hazard

- High
- Moderate to High
- Low to Moderate
- Very Low to Low
- N/A (bedrock, peat, ice or water)

SMA Rivers & Streams

SMA Lakes

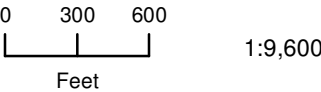
Parcels

Highways

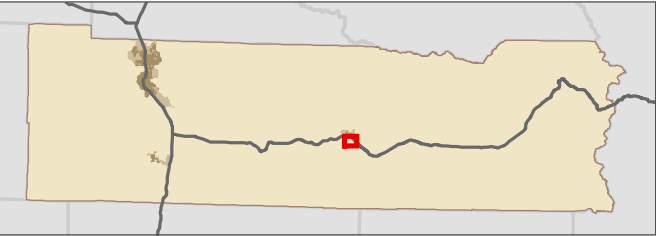
SMA Jurisdiction

City

UGA



Area of interest in red

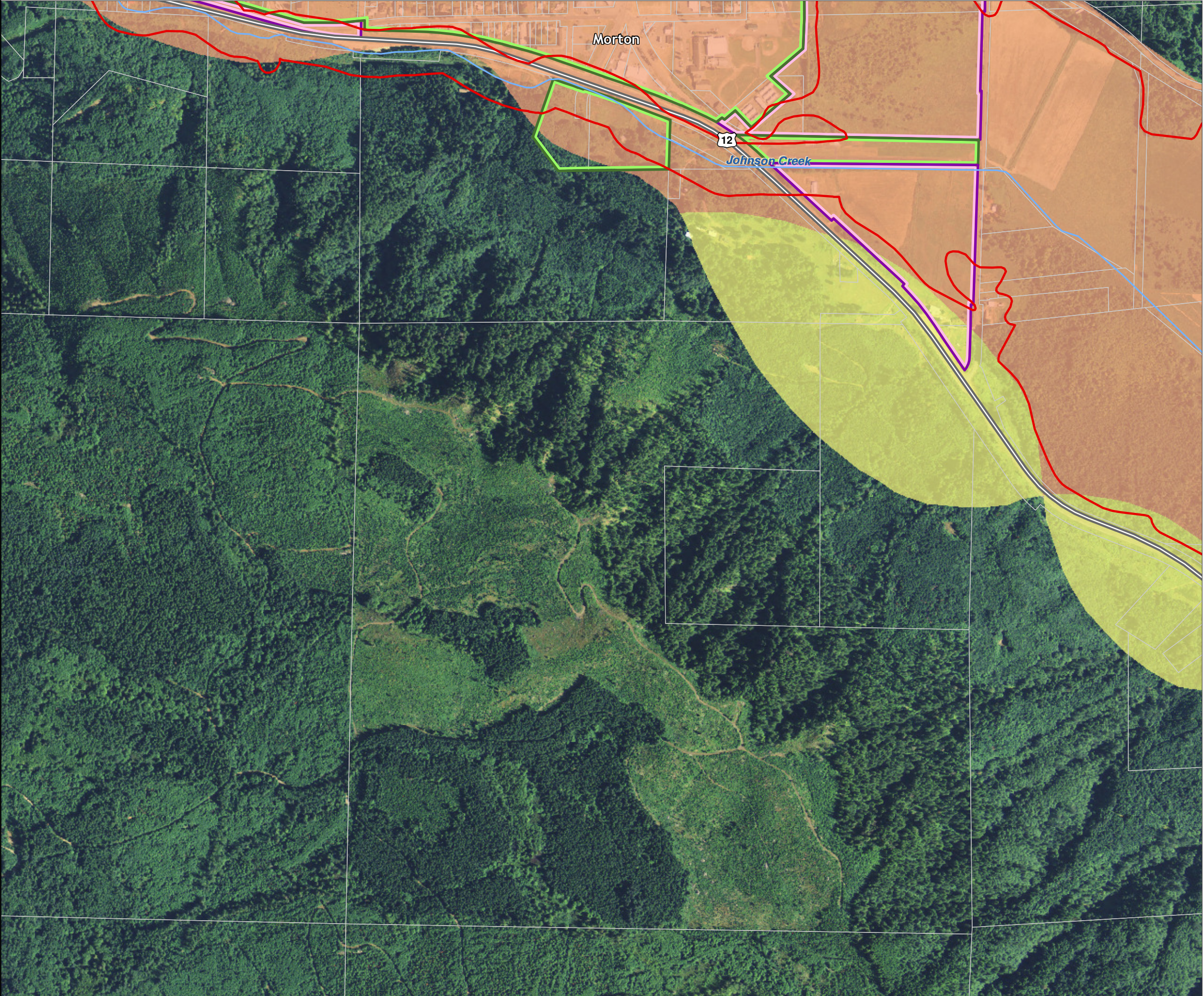


Data: Lewis County, USFWS NWI, FEMA, WA DNR, WSDOT, NRCS NAIP  
Shoreline jurisdiction boundaries depicted on this map are approximate. They have not been formally delineated or surveyed and are intended for planning purposes only. Additional site-specific evaluation may be needed to confirm/verify information shown on this map.

Lewis County Coalition



City of Morton City of Winlock





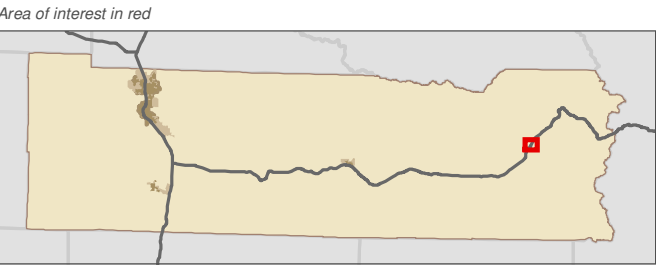
Lewis County, Washington  
Shoreline Master Program

Map 12B - Liquefaction Hazard  
Figure: Packwood 1

Date: 6/3/2014

Liquefaction Hazard

- High
- Moderate to High
- Low to Moderate
- Very Low to Low
- N/A (bedrock, peat, ice or water)
- SMA Rivers & Streams
- SMA Lakes
- Parcels
- Highways
- SMA Jurisdiction
- City
- UGA

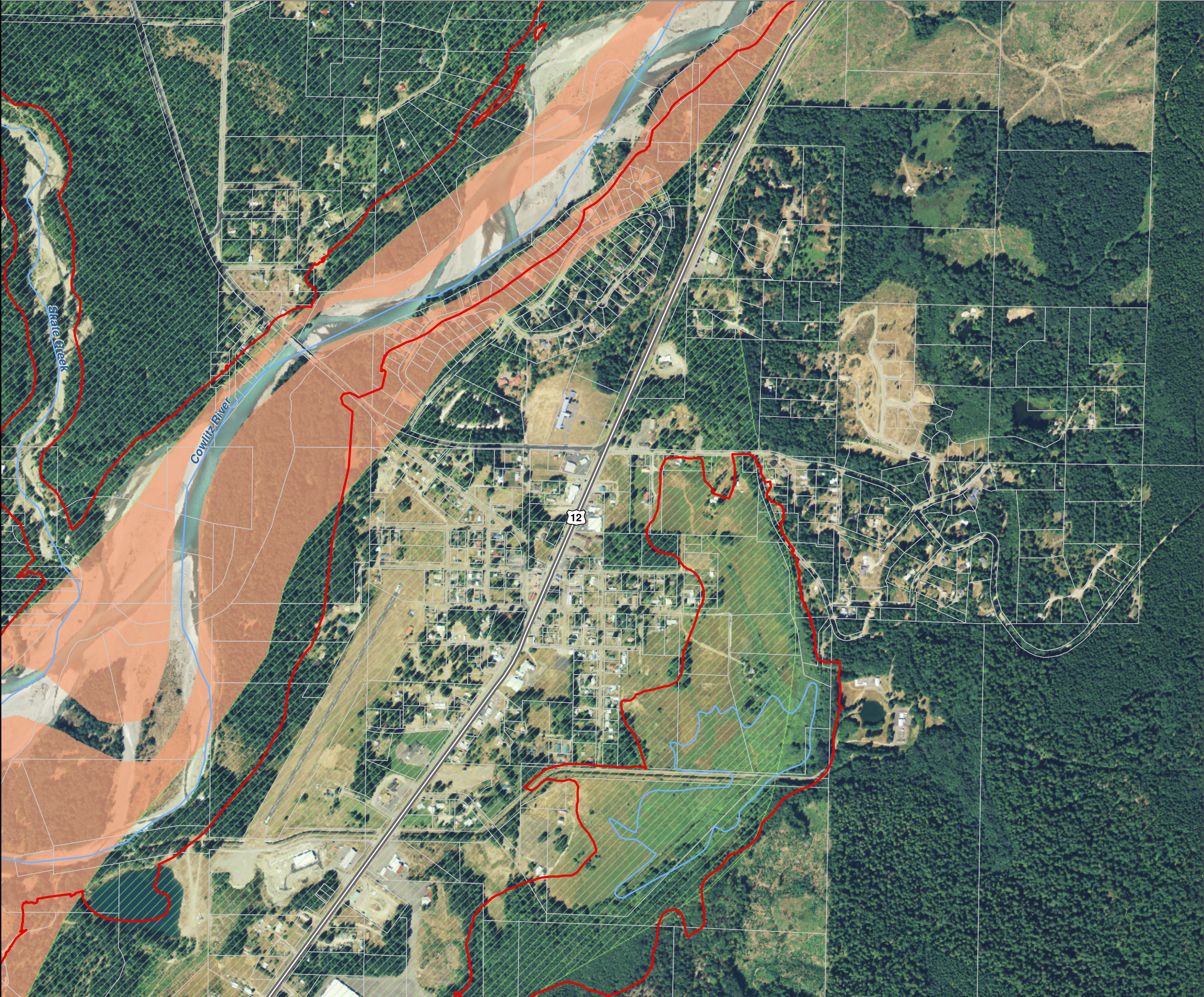


Data: Lewis County, USFWS NWI, FEMA, WA DNR, WSDOT, NRCS NAIP  
Shoreline jurisdiction boundaries depicted on this map are approximate. They have not been formally delineated or surveyed and are intended for planning purposes only. Additional site-specific evaluation may be needed to confirm/verify information shown on this map.

Lewis County Coalition



City of Morton City of Winlock





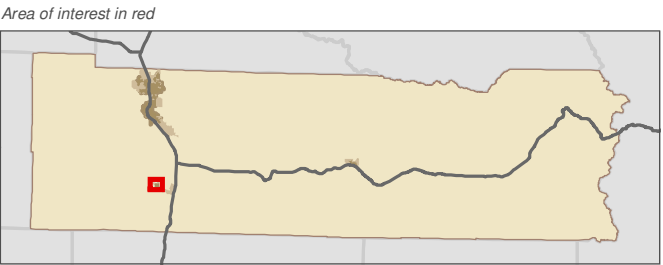
Lewis County, Washington  
Shoreline Master Program

Map 12B - Liquefaction Hazard  
Figure: Winlock 1

Date: 6/3/2014

Liquefaction Hazard

- High
- Moderate to High
- Low to Moderate
- Very Low to Low
- N/A (bedrock, peat, ice or water)
- SMA Rivers & Streams
- SMA Lakes
- Parcels
- Highways
- SMA Jurisdiction
- City
- UGA

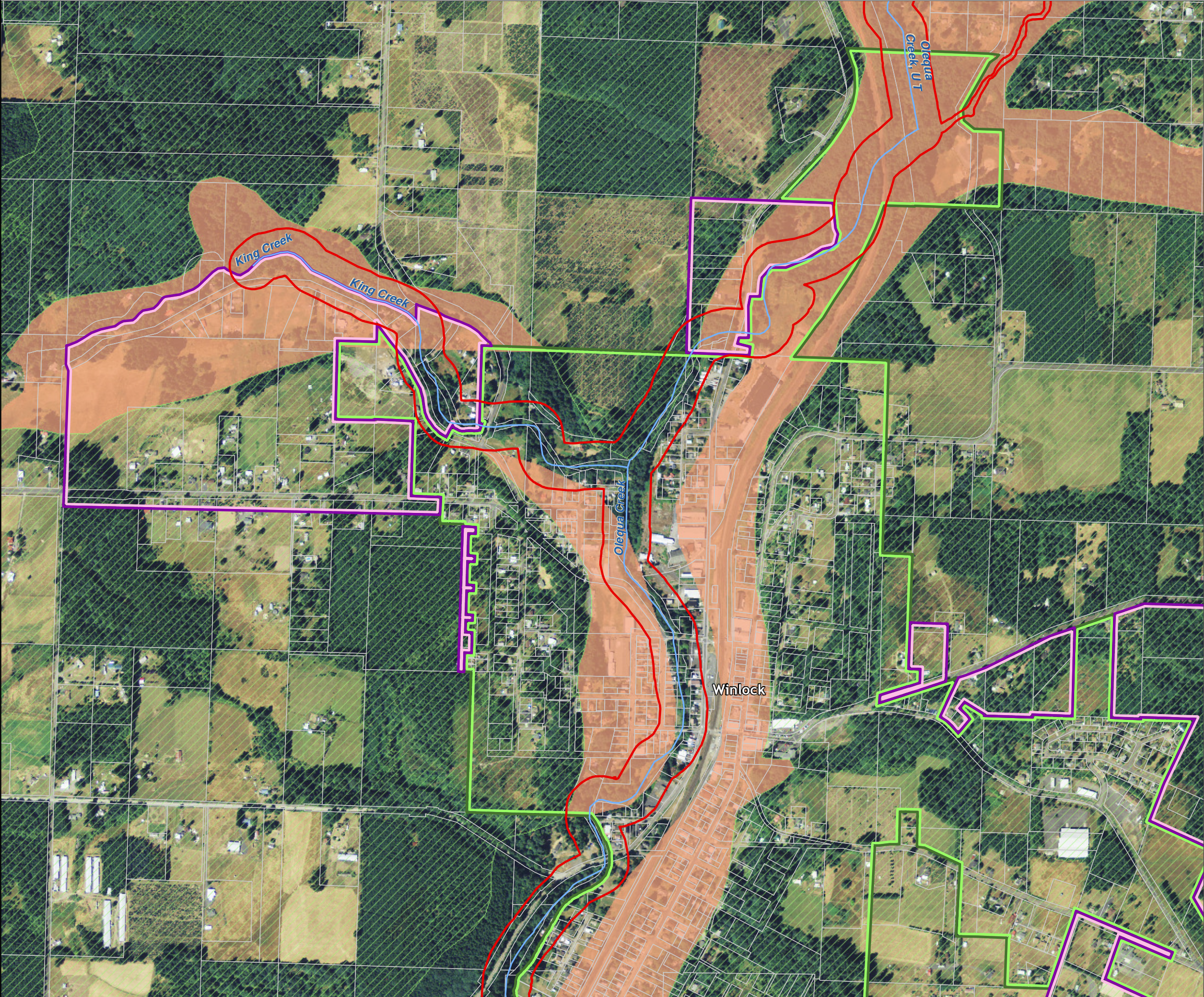


Data: Lewis County, USFWS NWI, FEMA, WA DNR, WSDOT, NRCS NAIP  
Shoreline jurisdiction boundaries depicted on this map are approximate. They have not been formally delineated or surveyed and are intended for planning purposes only. Additional site-specific evaluation may be needed to confirm/verify information shown on this map.

Lewis County Coalition



City of Morton City of Winlock





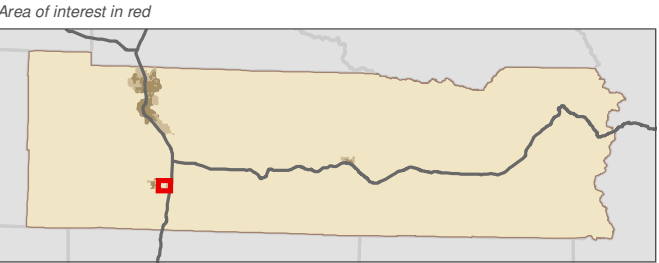
Lewis County, Washington  
Shoreline Master Program

Map 12B - Liquefaction Hazard  
Figure: Winlock 2

Date: 6/3/2014

Liquefaction Hazard

- High
- Moderate to High
- Low to Moderate
- Very Low to Low
- N/A (bedrock, peat, ice or water)
- SMA Rivers & Streams
- SMA Lakes
- Parcels
- Highways
- SMA Jurisdiction
- City
- UGA

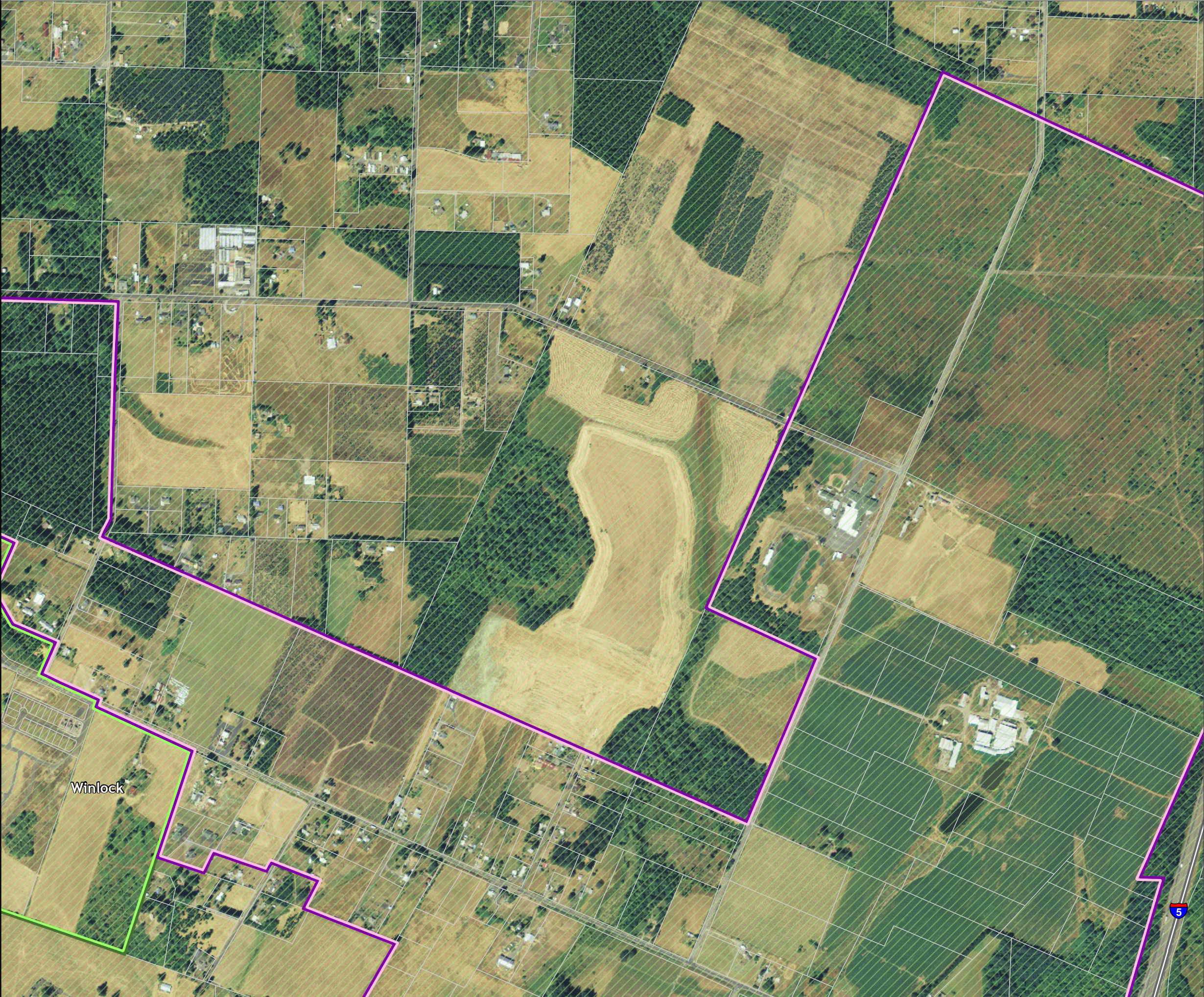


Data: Lewis County, USFWS NWI, FEMA, WA DNR, WSDOT, NRCS NAIP  
Shoreline jurisdiction boundaries depicted on this map are approximate. They have not been formally delineated or surveyed and are intended for planning purposes only. Additional site-specific evaluation may be needed to confirm/verify information shown on this map.

Lewis County Coalition



City of Morton City of Winlock





Lewis County, Washington  
Shoreline Master Program

Map 12B - Liquefaction Hazard  
Figure: Winlock 3

Date: 6/3/2014

Liquefaction Hazard

- High
- Moderate to High
- Low to Moderate
- Very Low to Low
- N/A (bedrock, peat, ice or water)

SMA Rivers & Streams

SMA Lakes

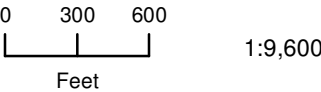
Parcels

Highways

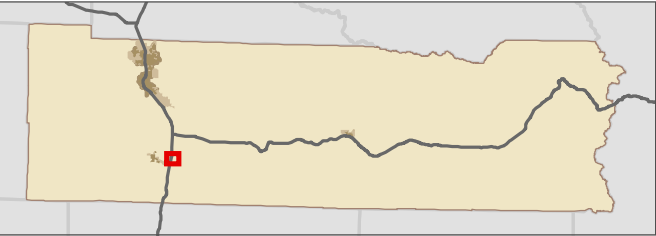
SMA Jurisdiction

City

UGA



Area of interest in red

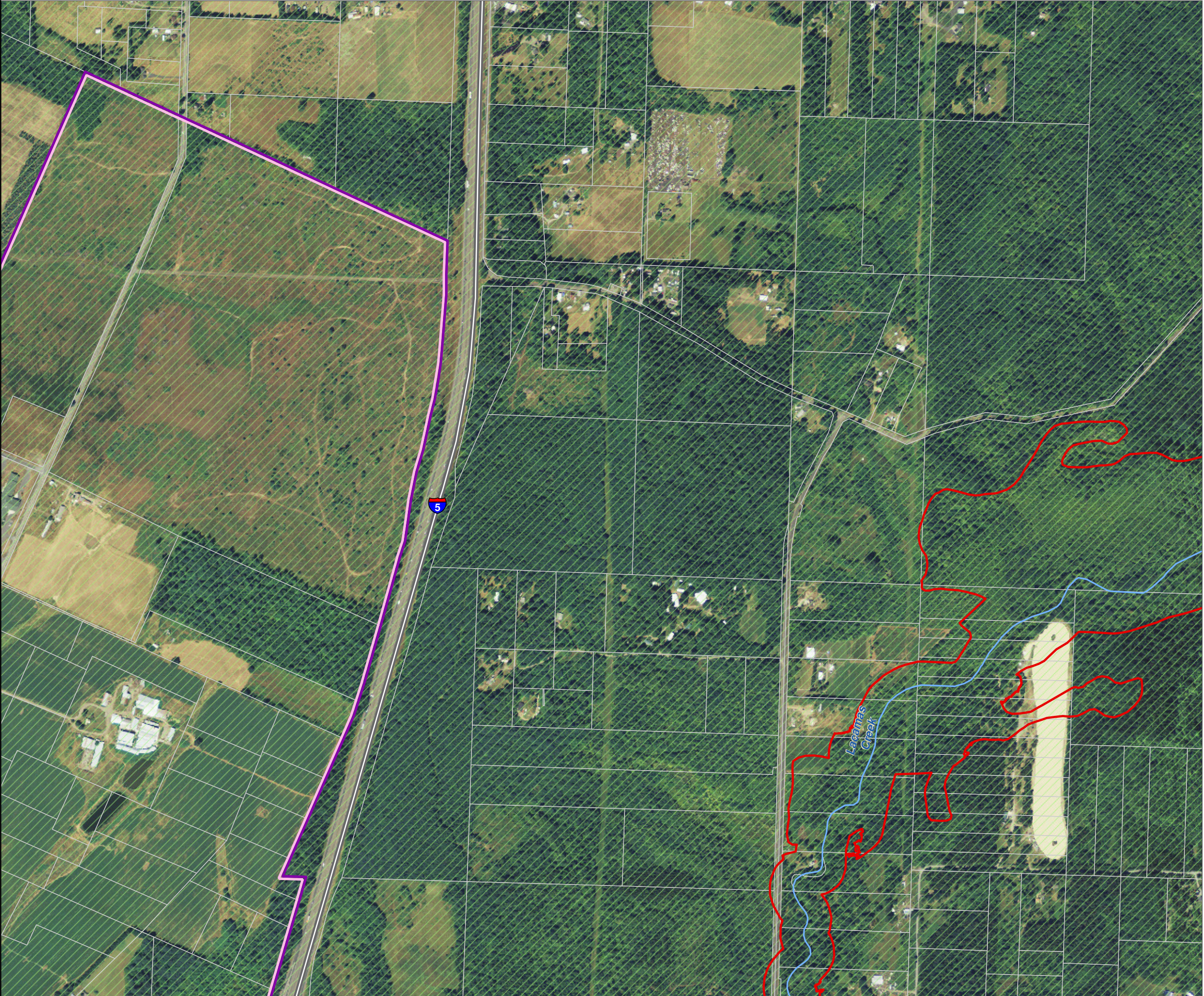


Data: Lewis County, USFWS NWI, FEMA, WA DNR, WSDOT, NRCS NAIP  
Shoreline jurisdiction boundaries depicted on this map are approximate. They have not been formally delineated or surveyed and are intended for planning purposes only. Additional site-specific evaluation may be needed to confirm/verify information shown on this map.

Lewis County Coalition



City of Morton City of Winlock





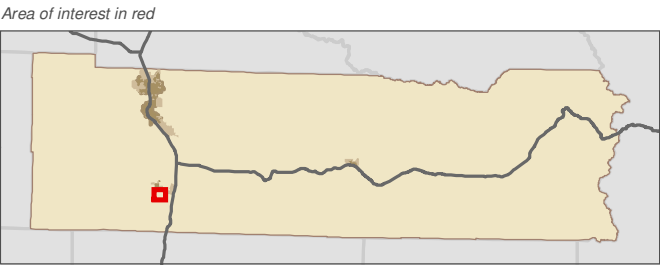
Lewis County, Washington  
Shoreline Master Program

Map 12B - Liquefaction Hazard  
Figure: Winlock 4

Date: 6/3/2014

Liquefaction Hazard

- High
- Moderate to High
- Low to Moderate
- Very Low to Low
- N/A (bedrock, peat, ice or water)
- SMA Rivers & Streams
- SMA Lakes
- Parcels
- Highways
- SMA Jurisdiction
- City
- UGA



Data: Lewis County, USFWS NWI, FEMA, WA DNR, WSDOT, NRCS NAIP  
Shoreline jurisdiction boundaries depicted on this map are approximate. They have not been formally delineated or surveyed and are intended for planning purposes only. Additional site-specific evaluation may be needed to confirm/verify information shown on this map.

Lewis County Coalition



City of Morton City of Winlock





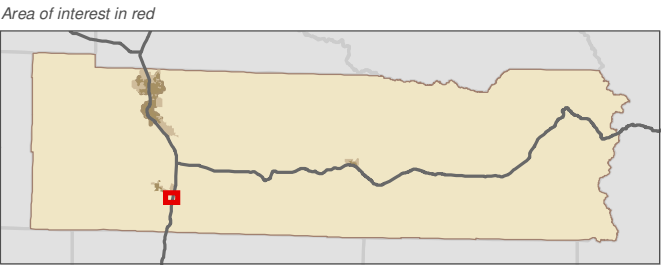
Lewis County, Washington  
Shoreline Master Program

Map 12B - Liquefaction Hazard  
Figure: Winlock 5

Date: 6/3/2014

Liquefaction Hazard

- High
- Moderate to High
- Low to Moderate
- Very Low to Low
- N/A (bedrock, peat, ice or water)
- SMA Rivers & Streams
- SMA Lakes
- Parcels
- Highways
- SMA Jurisdiction
- City
- UGA



Data: Lewis County, USFWS NWI, FEMA, WA DNR, WSDOT, NRCS NAIP  
Shoreline jurisdiction boundaries depicted on this map are approximate. They have not been formally delineated or surveyed and are intended for planning purposes only. Additional site-specific evaluation may be needed to confirm/verify information shown on this map.

Lewis County Coalition



City of Morton City of Winlock

