

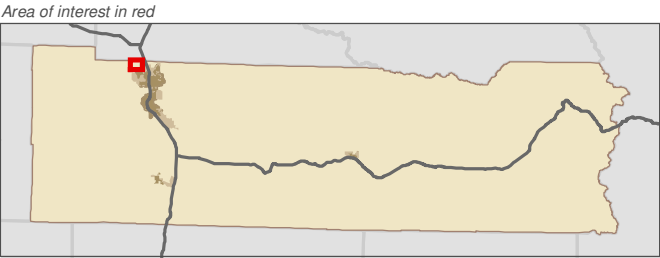
Map 19B - Dikes

Figure: Centralia 1

Date: 6/3/2014

- Dikes
- SMA Rivers & Streams
- SMA Lakes
- Highways
- Parcels
- SMA Jurisdiction
- City
- UGA

0 300 600  
Feet  
1:9,600



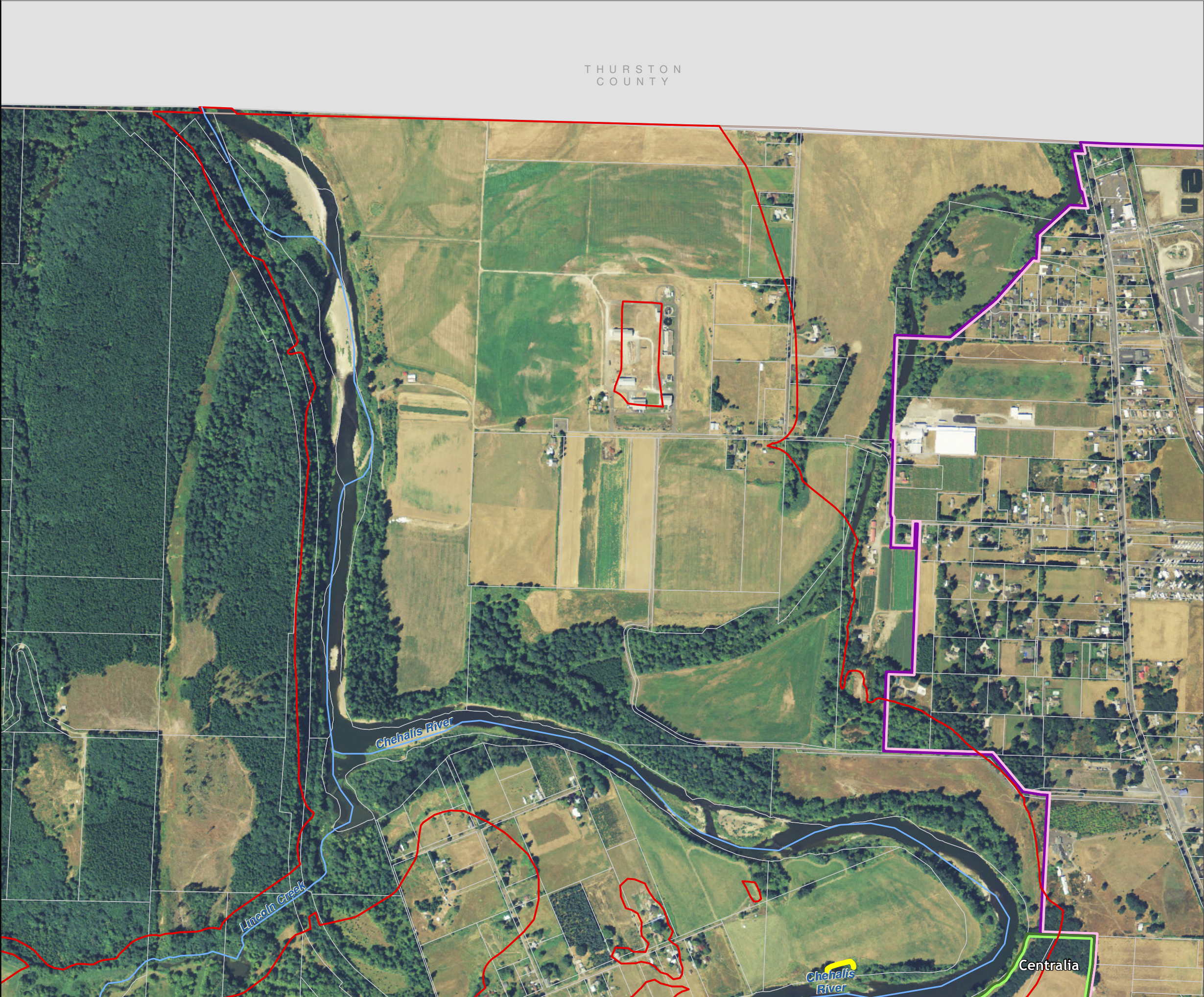
Data: Lewis County, USFWS NWI, FEMA, WA DNR, WSDOT, NRCS NAIP

Shoreline jurisdiction boundaries depicted on this map are approximate. They have not been formally delineated or surveyed and are intended for planning purposes only. Additional site-specific evaluation may be needed to confirm/verify information shown on this map.

Lewis County Coalition











City of Morton City of Winlock



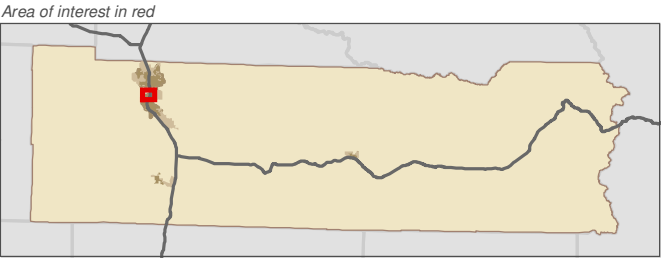
Lewis County, Washington  
Shoreline Master Program

**Map 19B - Dikes**  
Figure: Centralia 10

Date: 6/3/2014

-  Dikes
-  SMA Rivers & Streams
-  SMA Lakes
-  Highways
-  Parcels
-  SMA Jurisdiction
-  City
-  UGA

0 300 600  
Feet  
1:9,600



Data: Lewis County, USFWS NWI, FEMA, WA DNR, WSDOT, NRCS NAIP

Shoreline jurisdiction boundaries depicted on this map are approximate. They have not been formally delineated or surveyed and are intended for planning purposes only. Additional site-specific evaluation may be needed to confirm/verify information shown on this map.

**Lewis County Coalition**



City of Morton City of Winlock

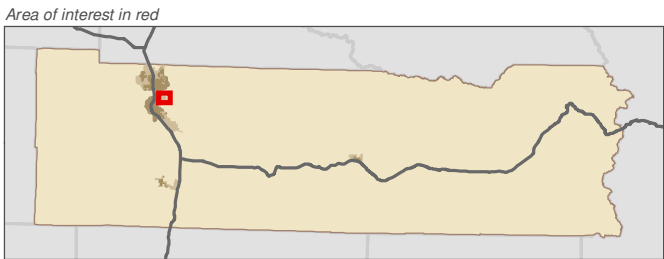
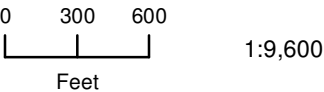


Lewis County, Washington  
Shoreline Master Program

Map 19B - Dikes  
Figure: Centralia 11

Date: 6/3/2014

- Dikes
- SMA Rivers & Streams
- SMA Lakes
- Highways
- Parcels
- SMA Jurisdiction
- City
- UGA



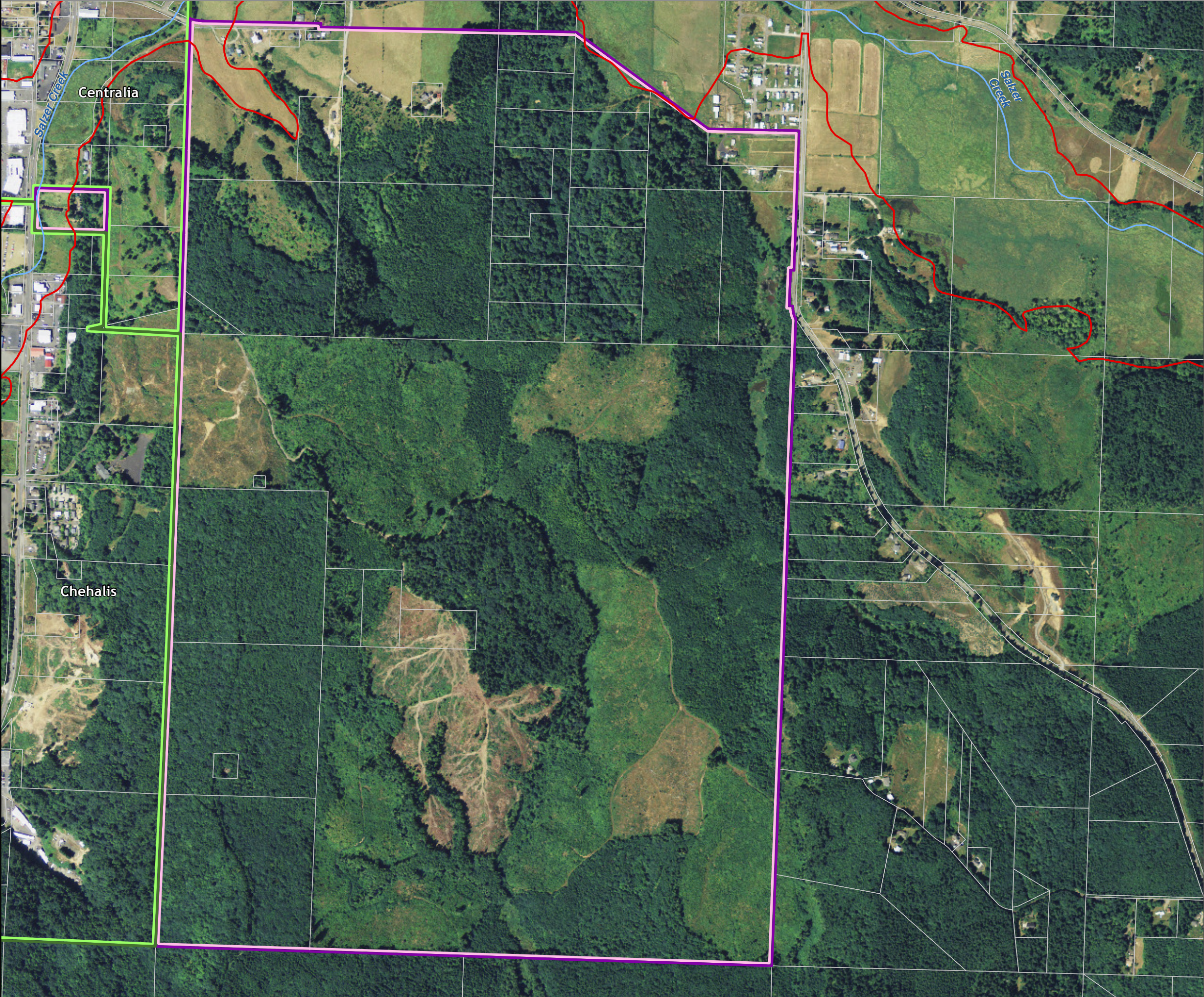
Data: Lewis County, USFWS NWI, FEMA, WA DNR, WSDOT, NRCS NAIP

Shoreline jurisdiction boundaries depicted on this map are approximate. They have not been formally delineated or surveyed and are intended for planning purposes only. Additional site-specific evaluation may be needed to confirm/verify information shown on this map.

Lewis County Coalition



City of Morton City of Winlock



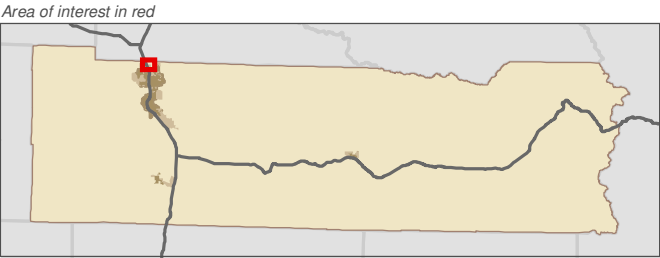
Lewis County, Washington  
Shoreline Master Program

Map 19B - Dikes  
Figure: Centralia 2

Date: 6/3/2014

- Dikes
- SMA Rivers & Streams
- SMA Lakes
- Highways
- Parcels
- SMA Jurisdiction
- City
- UGA

0 300 600  
Feet  
1:9,600



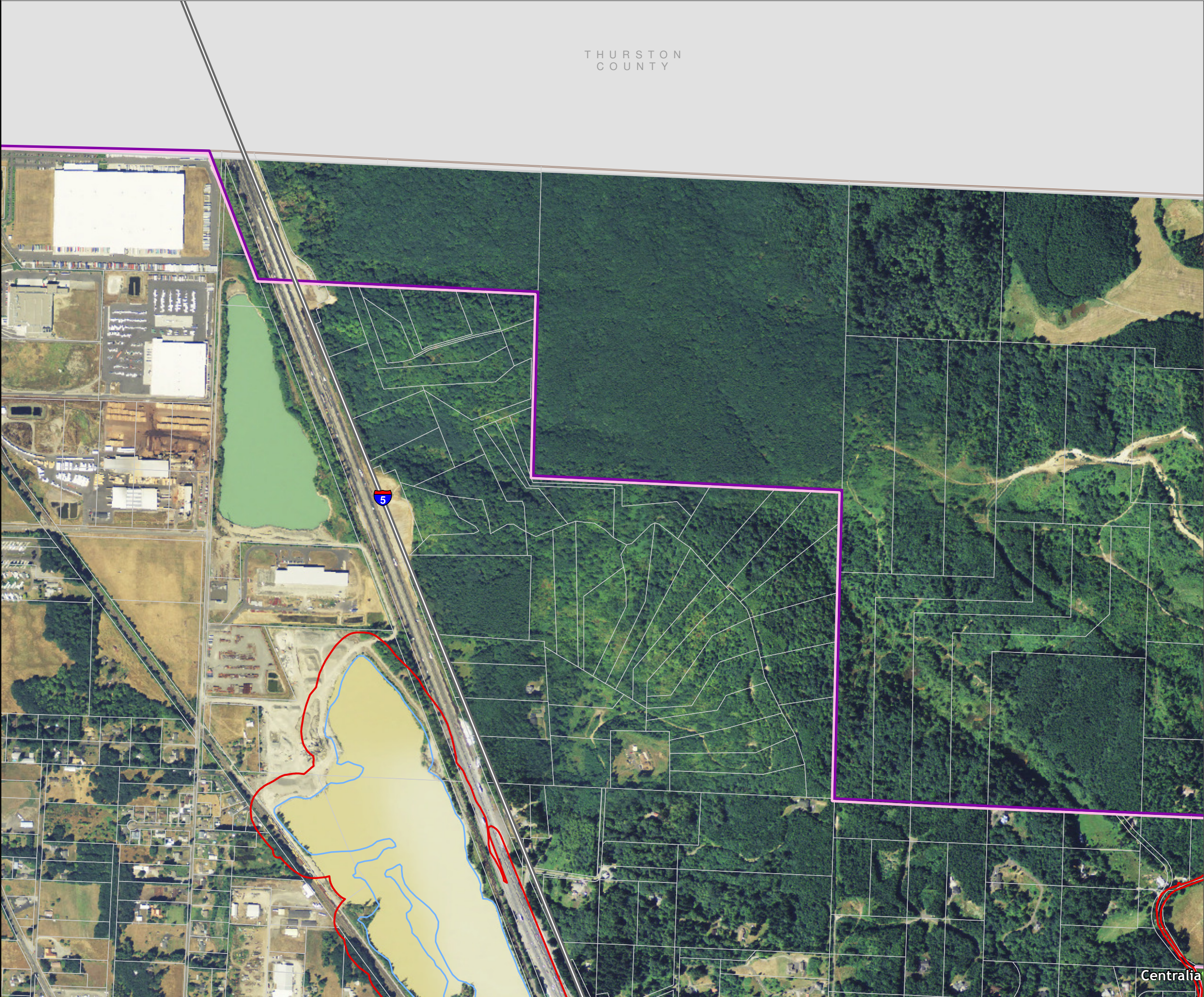
Data: Lewis County, USFWS NWI, FEMA, WA DNR, WSDOT, NRCS NAIP

Shoreline jurisdiction boundaries depicted on this map are approximate. They have not been formally delineated or surveyed and are intended for planning purposes only. Additional site-specific evaluation may be needed to confirm/verify information shown on this map.

Lewis County Coalition











City of Morton City of Winlock

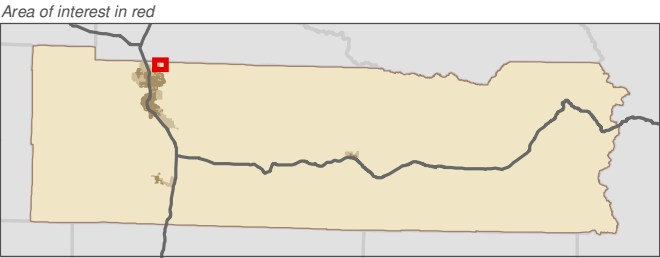


**Map 19B - Dikes**  
Figure: Centralia 3

Date: 6/3/2014

-  Dikes
-  SMA Rivers & Streams
-  SMA Lakes
-  Highways
-  Parcels
-  SMA Jurisdiction
-  City
-  UGA

0 300 600  
Feet  
1:9,600



Data: Lewis County, USFWS NWI, FEMA, WA DNR, WSDOT, NRCS NAIP

Shoreline jurisdiction boundaries depicted on this map are approximate. They have not been formally delineated or surveyed and are intended for planning purposes only. Additional site-specific evaluation may be needed to confirm/verify information shown on this map.

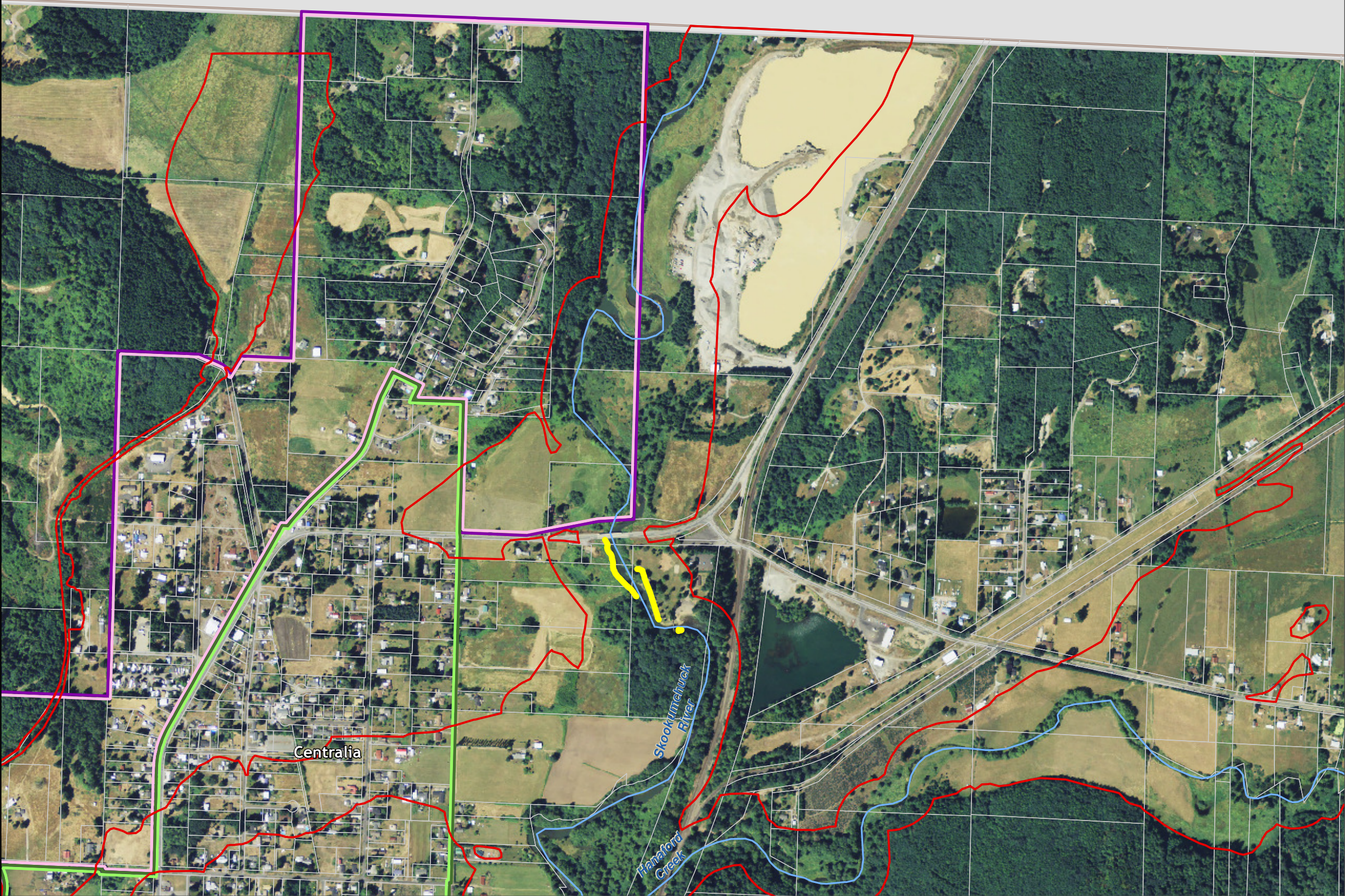
Lewis County Coalition



City of Morton City of Winlock



THURSTON  
COUNTY

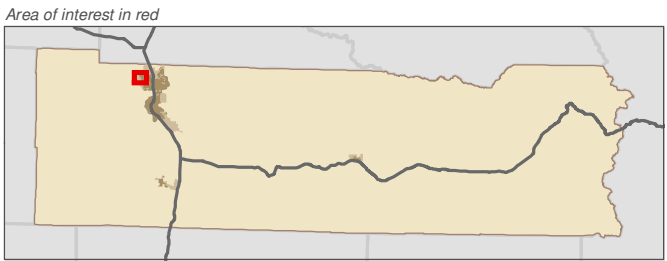
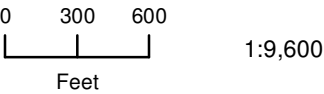


Lewis County, Washington  
Shoreline Master Program

Map 19B - Dikes  
Figure: Centralia 4

Date: 6/3/2014

- Dikes
- SMA Rivers & Streams
- SMA Lakes
- Highways
- Parcels
- SMA Jurisdiction
- City
- UGA



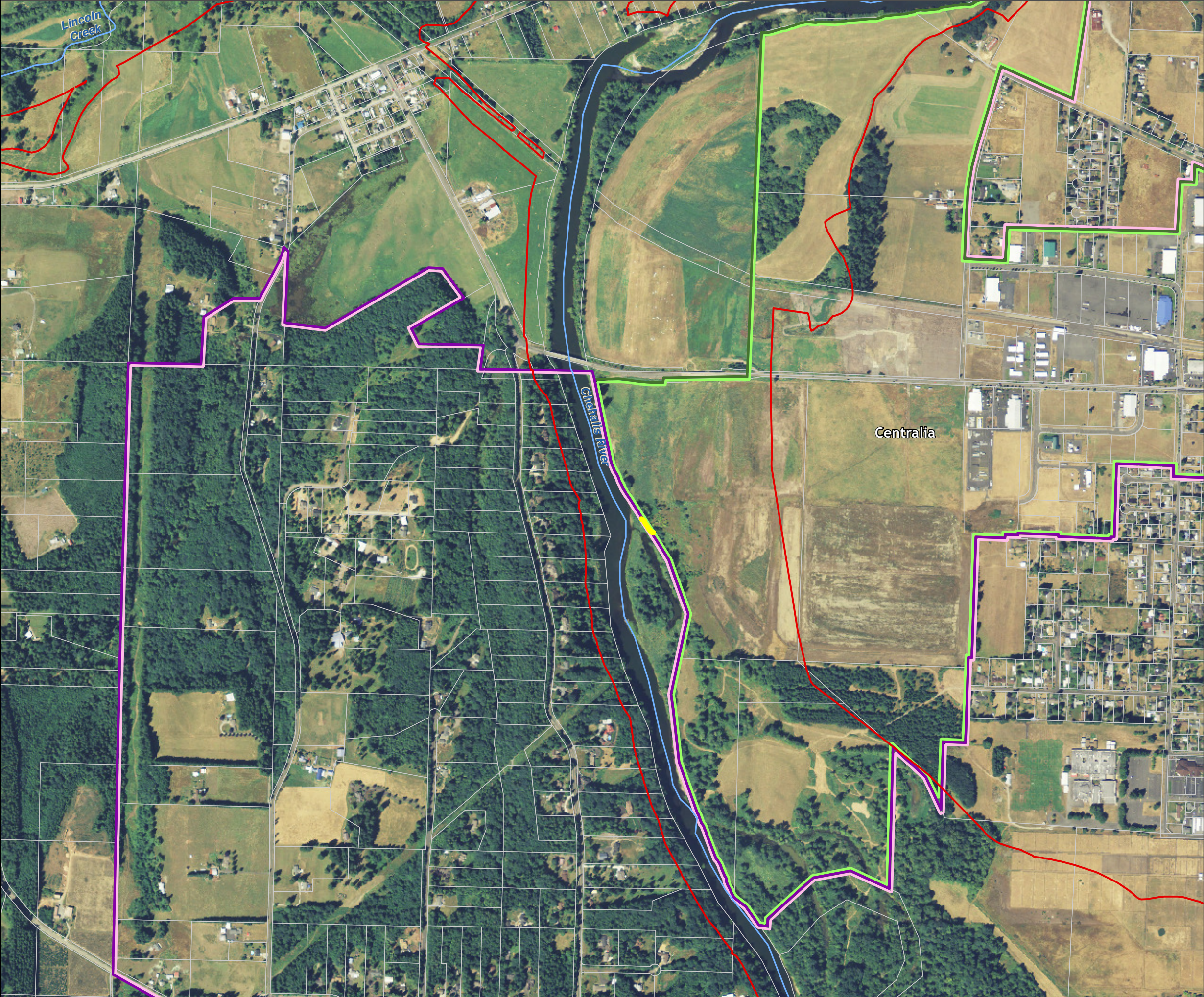
Data: Lewis County, USFWS NWI, FEMA, WA DNR, WSDOT, NRCS NAIP

Shoreline jurisdiction boundaries depicted on this map are approximate. They have not been formally delineated or surveyed and are intended for planning purposes only. Additional site-specific evaluation may be needed to confirm/verify information shown on this map.

Lewis County Coalition



City of Morton City of Winlock

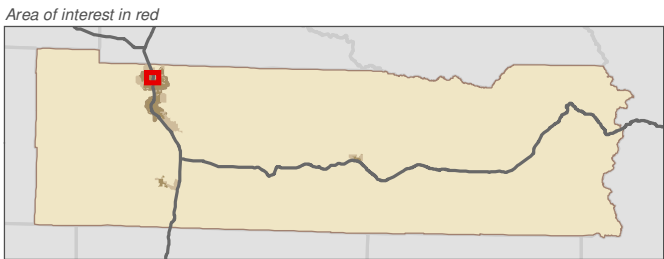



Lewis County, Washington  
Shoreline Master Program

Map 19B - Dikes  
Figure: Centralia 5

Date: 6/3/2014

- Dikes
- SMA Rivers & Streams
- SMA Lakes
- Highways
- Parcels
- SMA Jurisdiction
- City
- UGA



Data: Lewis County, USFWS NWI, FEMA, WA DNR, WSDOT, NRCS NAIP

Shoreline jurisdiction boundaries depicted on this map are approximate. They have not been formally delineated or surveyed and are intended for planning purposes only. Additional site-specific evaluation may be needed to confirm/verify information shown on this map.

Lewis County Coalition



City of Morton City of Winlock

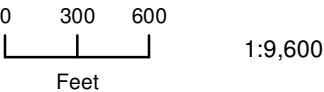


Lewis County, Washington  
Shoreline Master Program

Map 19B - Dikes  
Figure: Centralia 6

Date: 6/3/2014

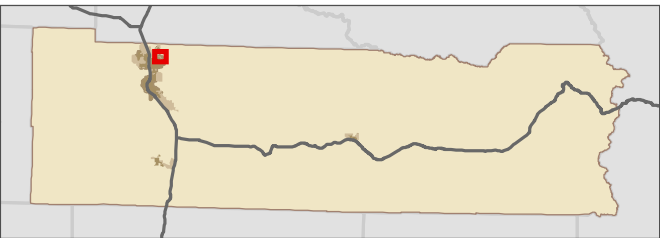
- Dikes
- SMA Rivers & Streams
- SMA Lakes
- Highways
- Parcels
- SMA Jurisdiction
- City
- UGA



1:9,600



Area of interest in red



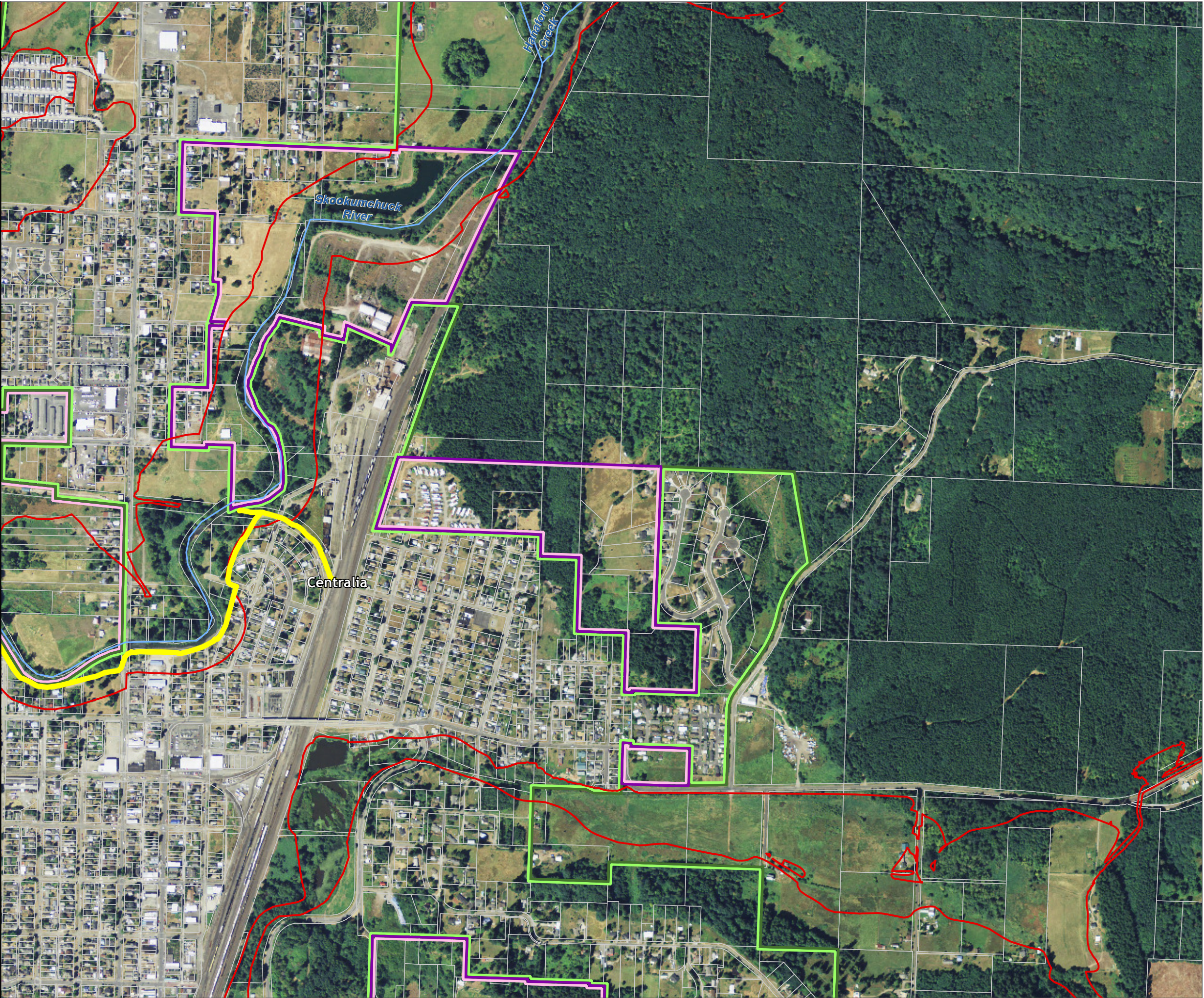
Data: Lewis County, USFWS NWI, FEMA, WA DNR, WSDOT, NRCS NAIP

Shoreline jurisdiction boundaries depicted on this map are approximate. They have not been formally delineated or surveyed and are intended for planning purposes only. Additional site-specific evaluation may be needed to confirm/verify information shown on this map.

Lewis County Coalition











City of Morton City of Winlock

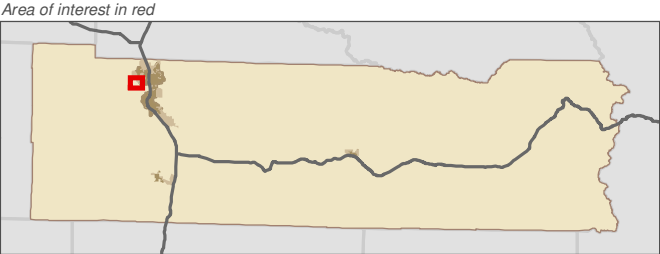


**Map 19B - Dikes**  
Figure: Centralia 7

Date: 6/3/2014

-  Dikes
-  SMA Rivers & Streams
-  SMA Lakes
-  Highways
-  Parcels
-  SMA Jurisdiction
-  City
-  UGA

0 300 600  
Feet  
1:9,600



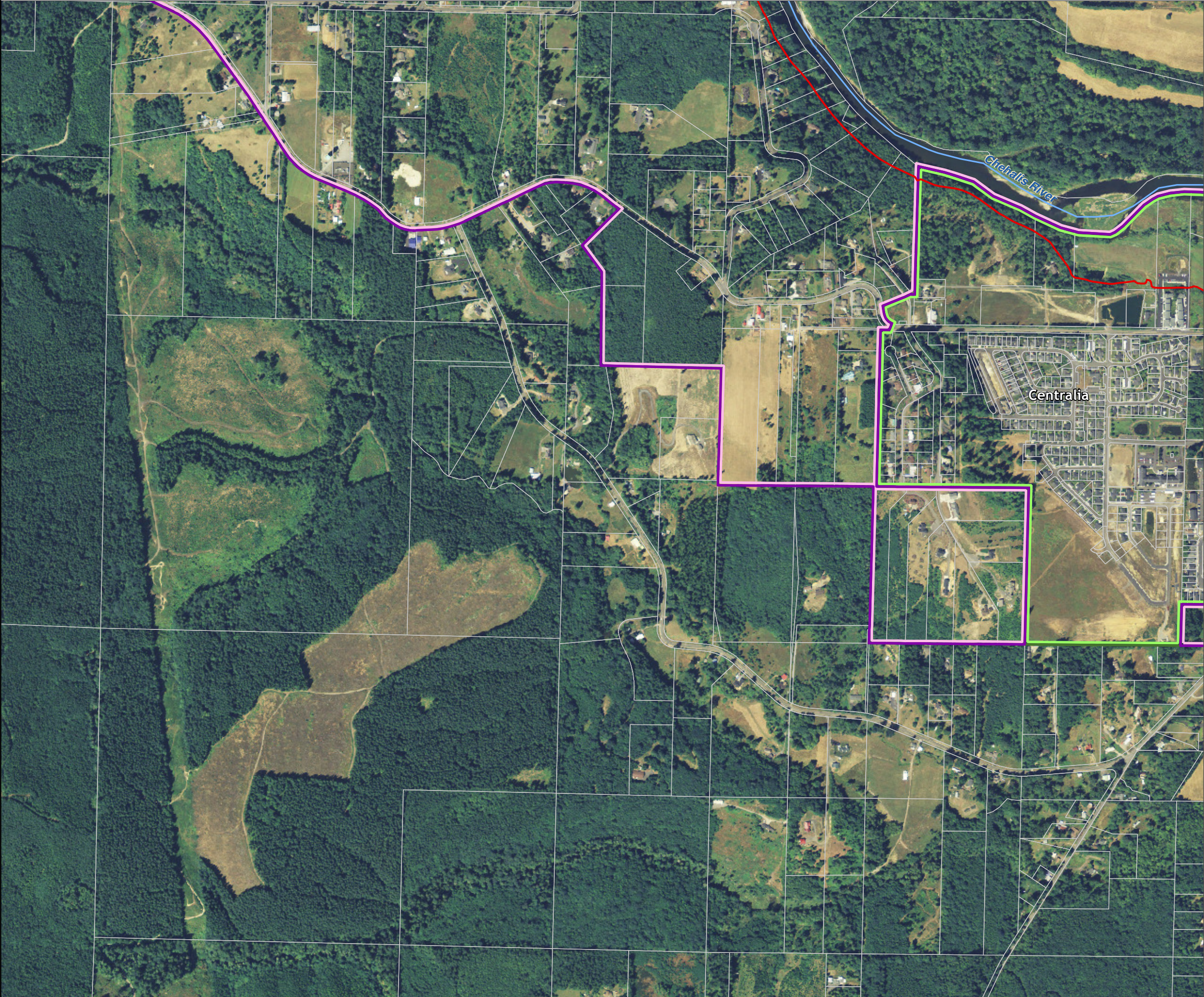
Data: Lewis County, USFWS NWI, FEMA, WA DNR, WSDOT, NRCS NAIP

Shoreline jurisdiction boundaries depicted on this map are approximate. They have not been formally delineated or surveyed and are intended for planning purposes only. Additional site-specific evaluation may be needed to confirm/verify information shown on this map.

**Lewis County Coalition**



City of Morton City of Winlock

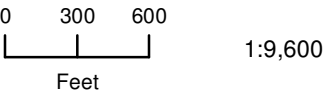


Lewis County, Washington  
Shoreline Master Program

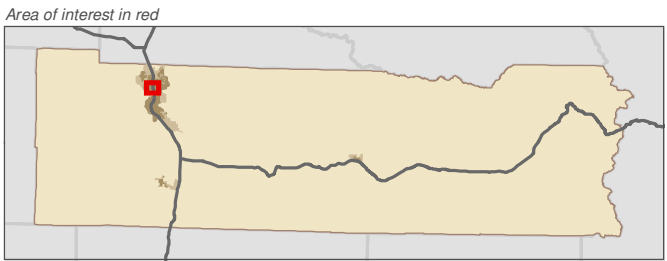
Map 19B - Dikes  
Figure: Centralia 8

Date: 6/3/2014

- Dikes
- SMA Rivers & Streams
- SMA Lakes
- Highways
- Parcels
- SMA Jurisdiction
- City
- UGA



1:9,600



Data: Lewis County, USFWS NWI, FEMA, WA DNR, WSDOT, NRCS NAIP

Shoreline jurisdiction boundaries depicted on this map are approximate. They have not been formally delineated or surveyed and are intended for planning purposes only. Additional site-specific evaluation may be needed to confirm/verify information shown on this map.

Lewis County Coalition



City of Morton City of Winlock

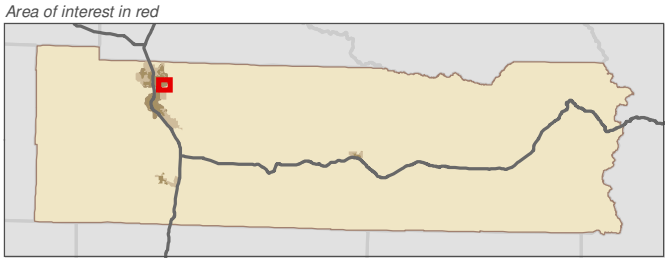
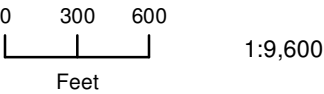


Lewis County, Washington  
Shoreline Master Program

Map 19B - Dikes  
Figure: Centralia 9

Date: 6/3/2014

- Dikes
- SMA Rivers & Streams
- SMA Lakes
- Highways
- Parcels
- SMA Jurisdiction
- City
- UGA



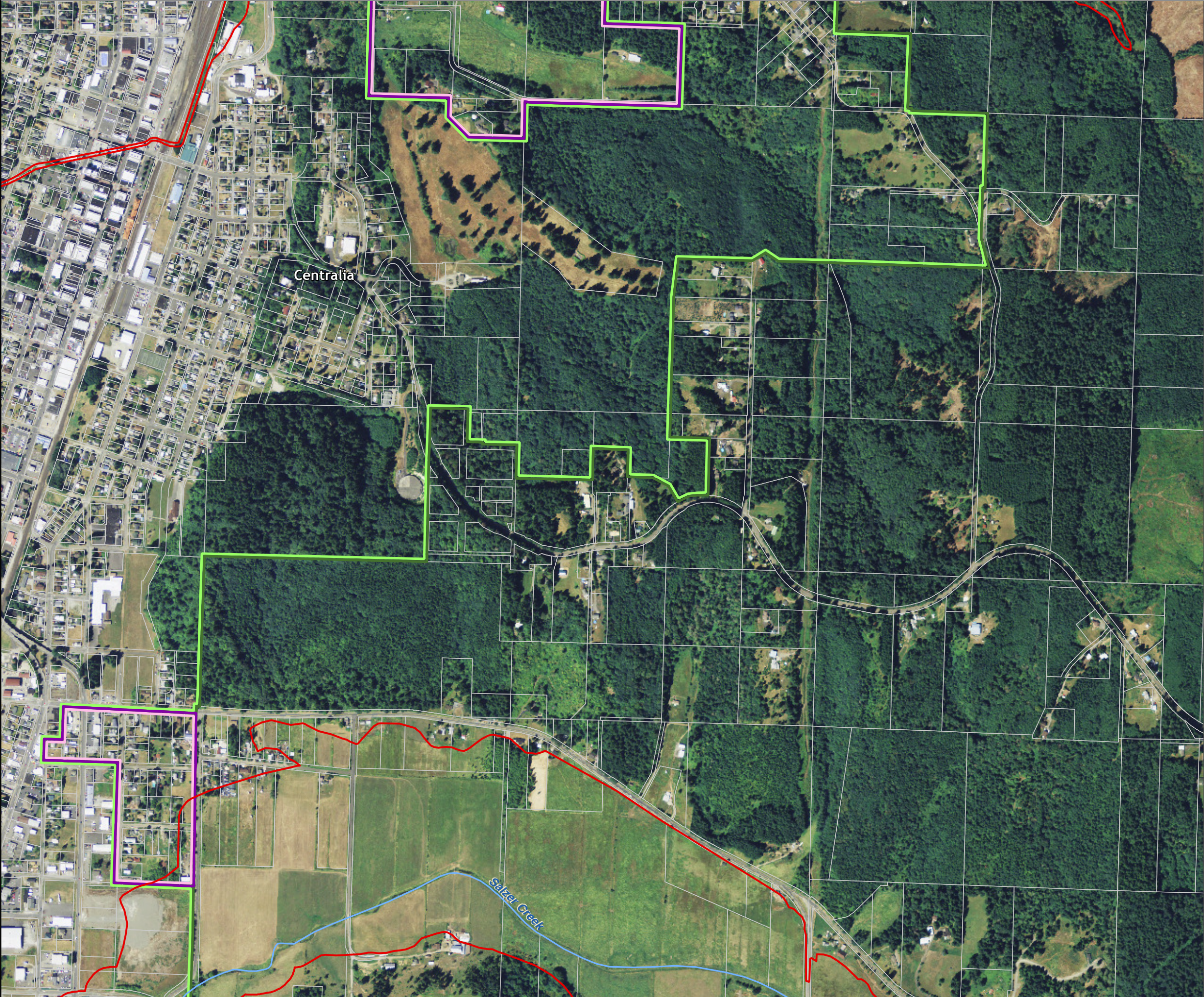
Data: Lewis County, USFWS NWI, FEMA, WA DNR, WSDOT, NRCS NAIP

Shoreline jurisdiction boundaries depicted on this map are approximate. They have not been formally delineated or surveyed and are intended for planning purposes only. Additional site-specific evaluation may be needed to confirm/verify information shown on this map.

Lewis County Coalition



City of Morton City of Winlock

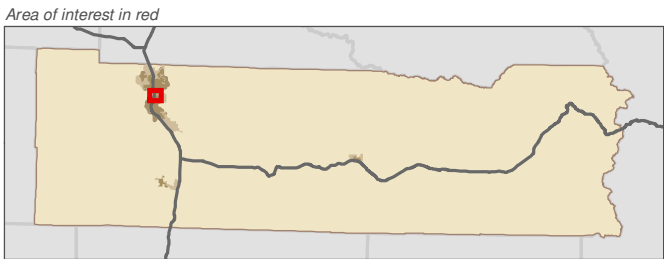



Lewis County, Washington  
Shoreline Master Program

Map 19B - Dikes  
Figure: Chehalis 1

Date: 6/3/2014

- Dikes
- SMA Rivers & Streams
- SMA Lakes
- Highways
- Parcels
- SMA Jurisdiction
- City
- UGA



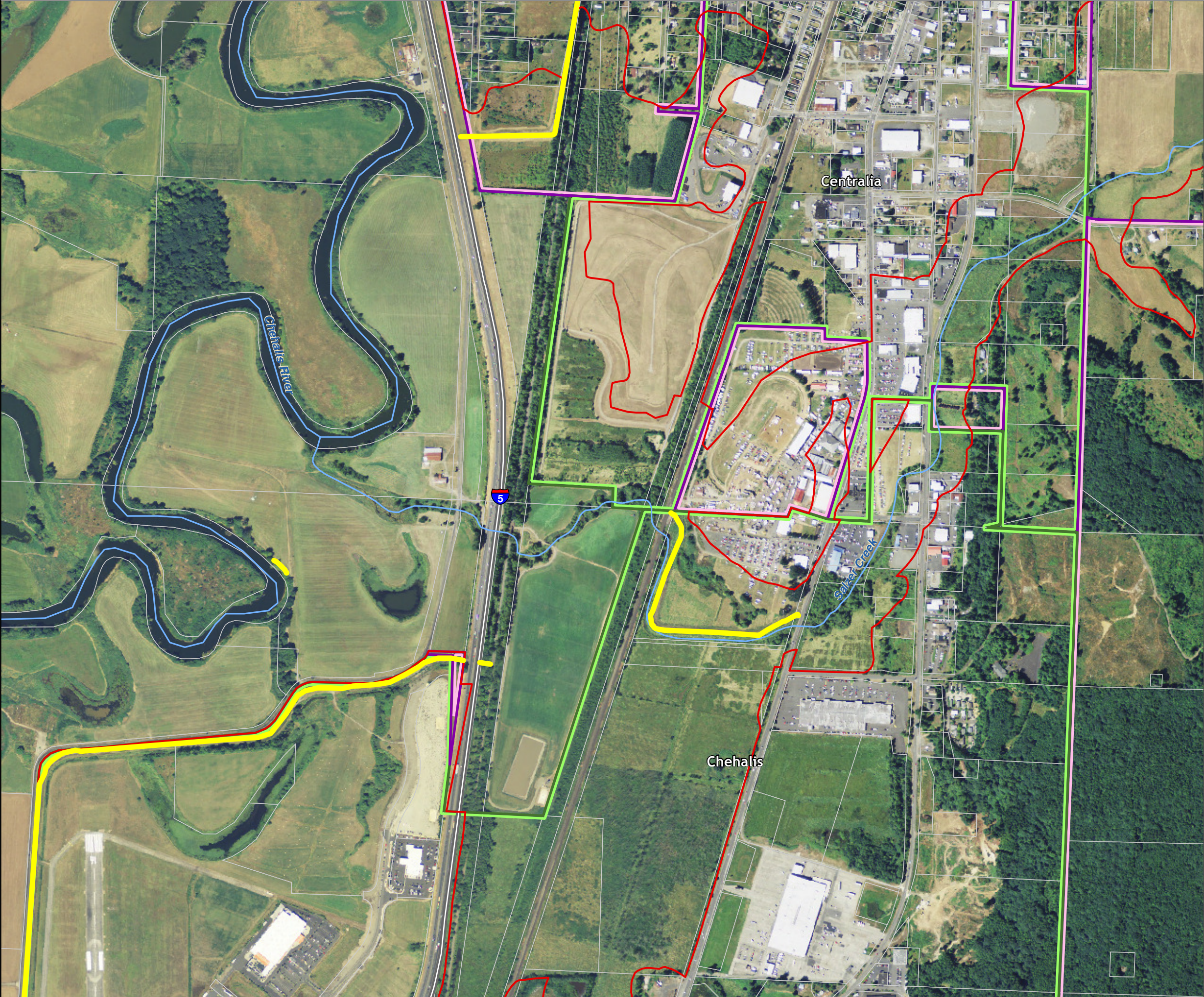
Data: Lewis County, USFWS NWI, FEMA, WA DNR, WSDOT, NRCS NAIP

Shoreline jurisdiction boundaries depicted on this map are approximate. They have not been formally delineated or surveyed and are intended for planning purposes only. Additional site-specific evaluation may be needed to confirm/verify information shown on this map.

Lewis County Coalition



City of Morton City of Winlock

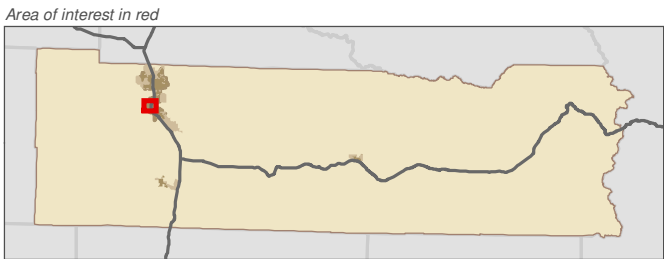
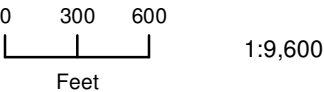


Lewis County, Washington  
Shoreline Master Program

Map 19B - Dikes  
Figure: Chehalis 2

Date: 6/3/2014

- Dikes
- SMA Rivers & Streams
- SMA Lakes
- Highways
- Parcels
- SMA Jurisdiction
- City
- UGA



Data: Lewis County, USFWS NWI, FEMA, WA DNR, WSDOT, NRCS NAIP

Shoreline jurisdiction boundaries depicted on this map are approximate. They have not been formally delineated or surveyed and are intended for planning purposes only. Additional site-specific evaluation may be needed to confirm/verify information shown on this map.

Lewis County Coalition











City of Morton City of Winlock

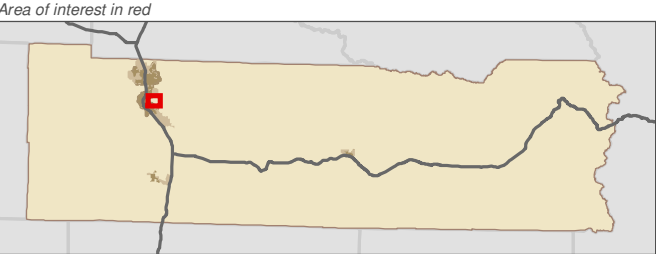


**Map 19B - Dikes**  
Figure: Chehalis 3

Date: 6/3/2014

-  Dikes
-  SMA Rivers & Streams
-  SMA Lakes
-  Highways
-  Parcels
-  SMA Jurisdiction
-  City
-  UGA

0 300 600  
Feet  
1:9,600



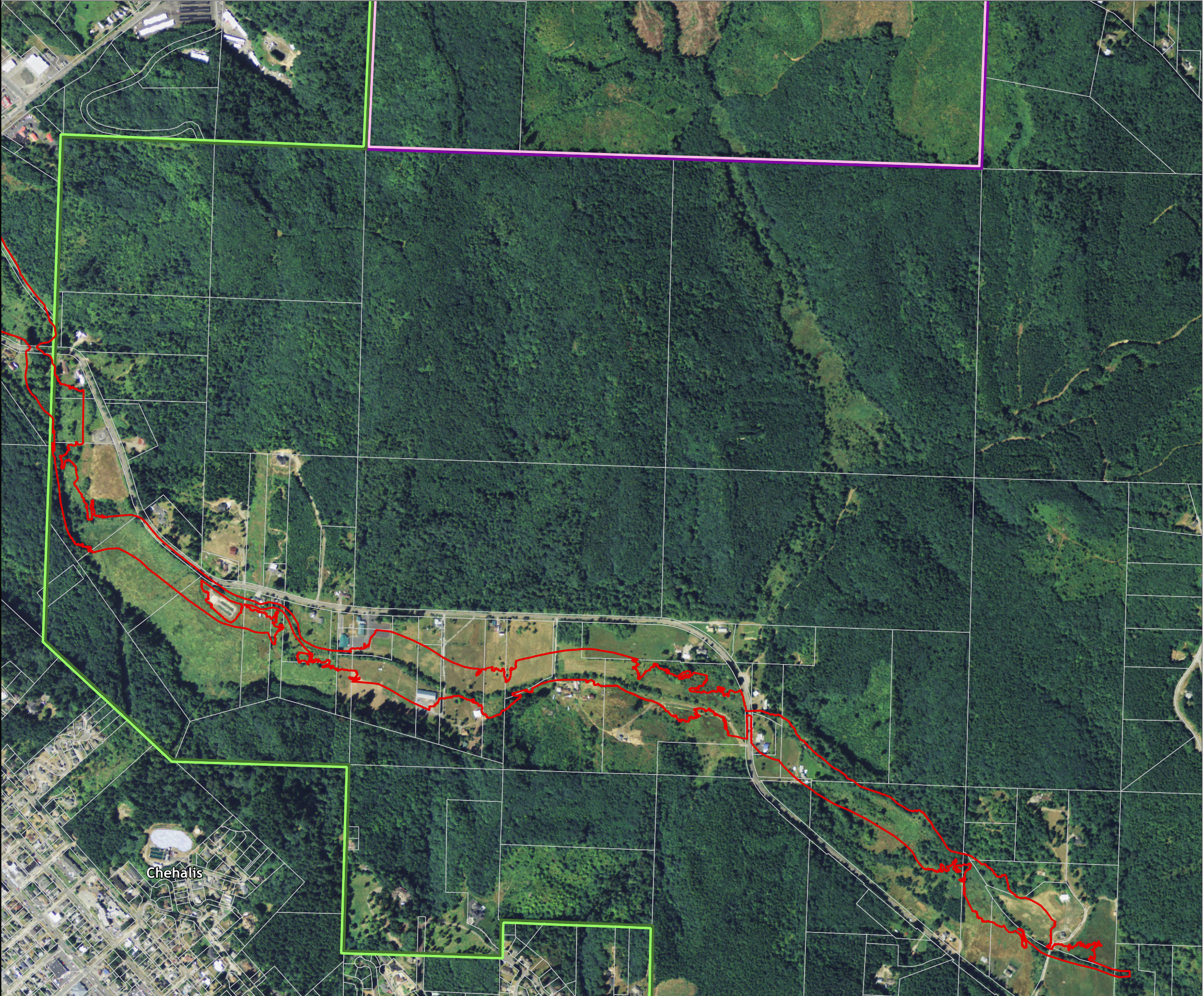
Data: Lewis County, USFWS NWI, FEMA, WA DNR, WSDOT, NRCS NAIP

Shoreline jurisdiction boundaries depicted on this map are approximate. They have not been formally delineated or surveyed and are intended for planning purposes only. Additional site-specific evaluation may be needed to confirm/verify information shown on this map.

**Lewis County Coalition**











City of Morton City of Winlock

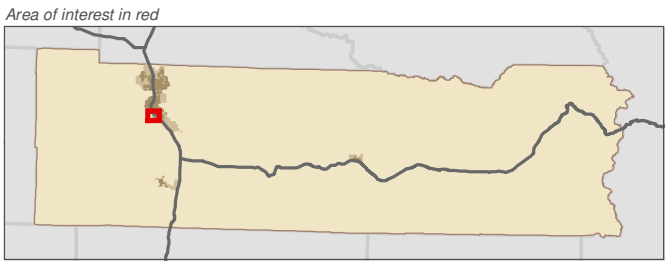
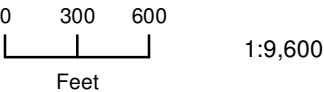


Lewis County, Washington  
Shoreline Master Program

**Map 19B - Dikes**  
Figure: Chehalis 4

Date: 6/3/2014

-  Dikes
-  SMA Rivers & Streams
-  SMA Lakes
-  Highways
-  Parcels
-  SMA Jurisdiction
-  City
-  UGA



Data: Lewis County, USFWS NWI, FEMA, WA DNR, WSDOT, NRCS NAIP

Shoreline jurisdiction boundaries depicted on this map are approximate. They have not been formally delineated or surveyed and are intended for planning purposes only. Additional site-specific evaluation may be needed to confirm/verify information shown on this map.

**Lewis County Coalition**











City of Morton City of Winlock

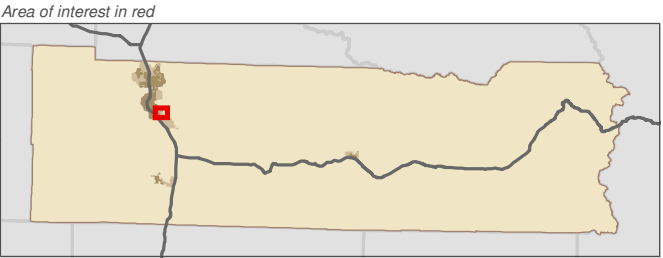


**Map 19B - Dikes**  
Figure: Chehalis 5

Date: 6/3/2014

-  Dikes
-  SMA Rivers & Streams
-  SMA Lakes
-  Highways
-  Parcels
-  SMA Jurisdiction
-  City
-  UGA

0 300 600  
Feet  
1:9,600



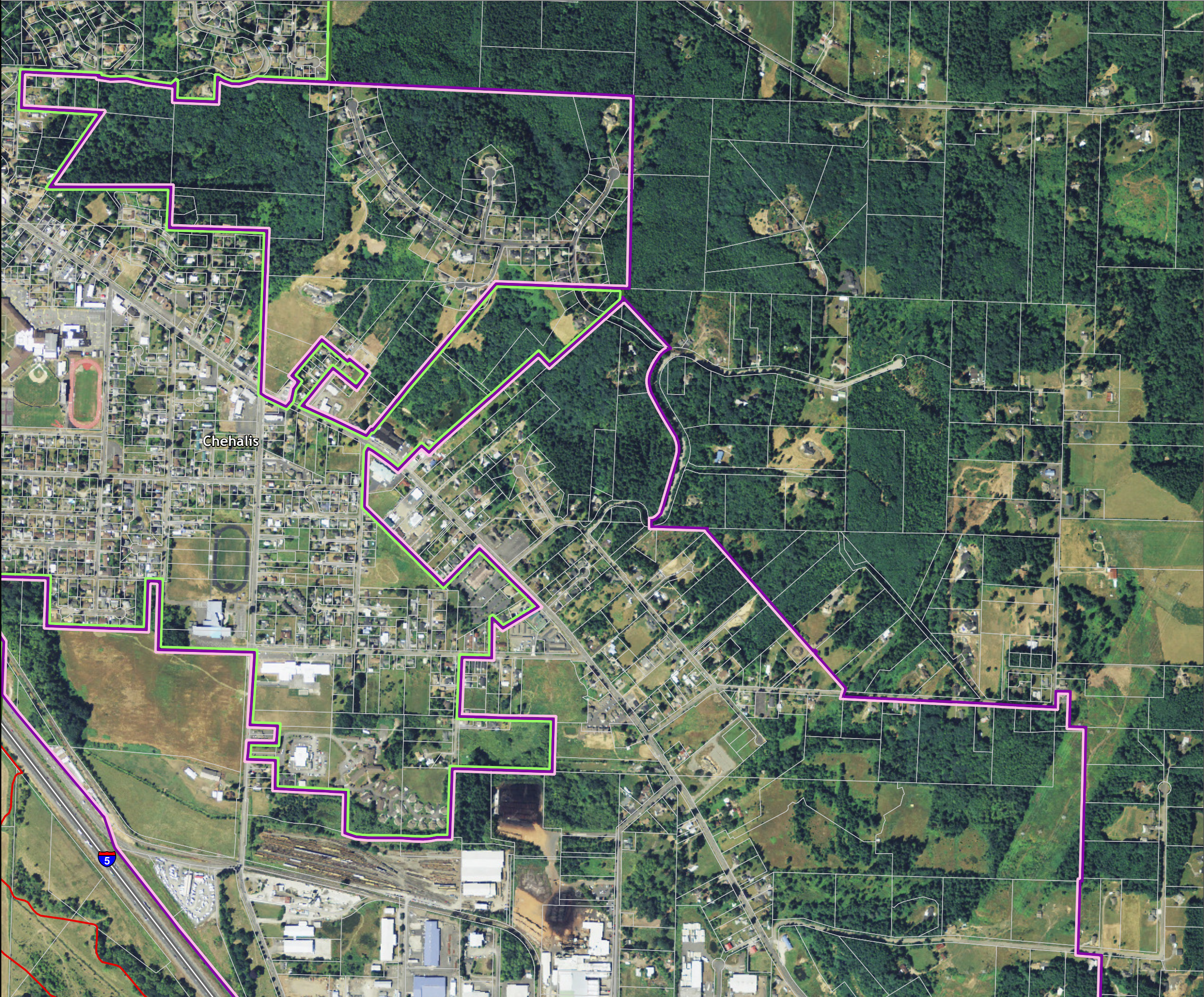
Data: Lewis County, USFWS NWI, FEMA,  
WA DNR, WSDOT, NRCS NAIP

Shoreline jurisdiction boundaries depicted on this map are approximate. They have not been formally delineated or surveyed and are intended for planning purposes only. Additional site-specific evaluation may be needed to confirm/verify information shown on this map.

**Lewis County Coalition**



City of Morton City of Winlock

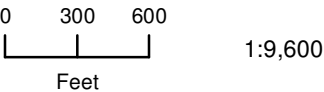


Lewis County, Washington  
Shoreline Master Program

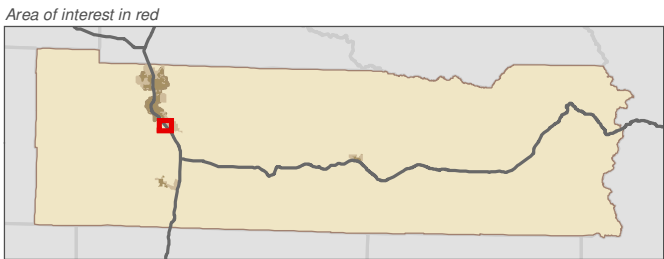
Map 19B - Dikes  
Figure: Chehalis 6

Date: 6/3/2014

- Dikes
- SMA Rivers & Streams
- SMA Lakes
- Highways
- Parcels
- SMA Jurisdiction
- City
- UGA



1:9,600



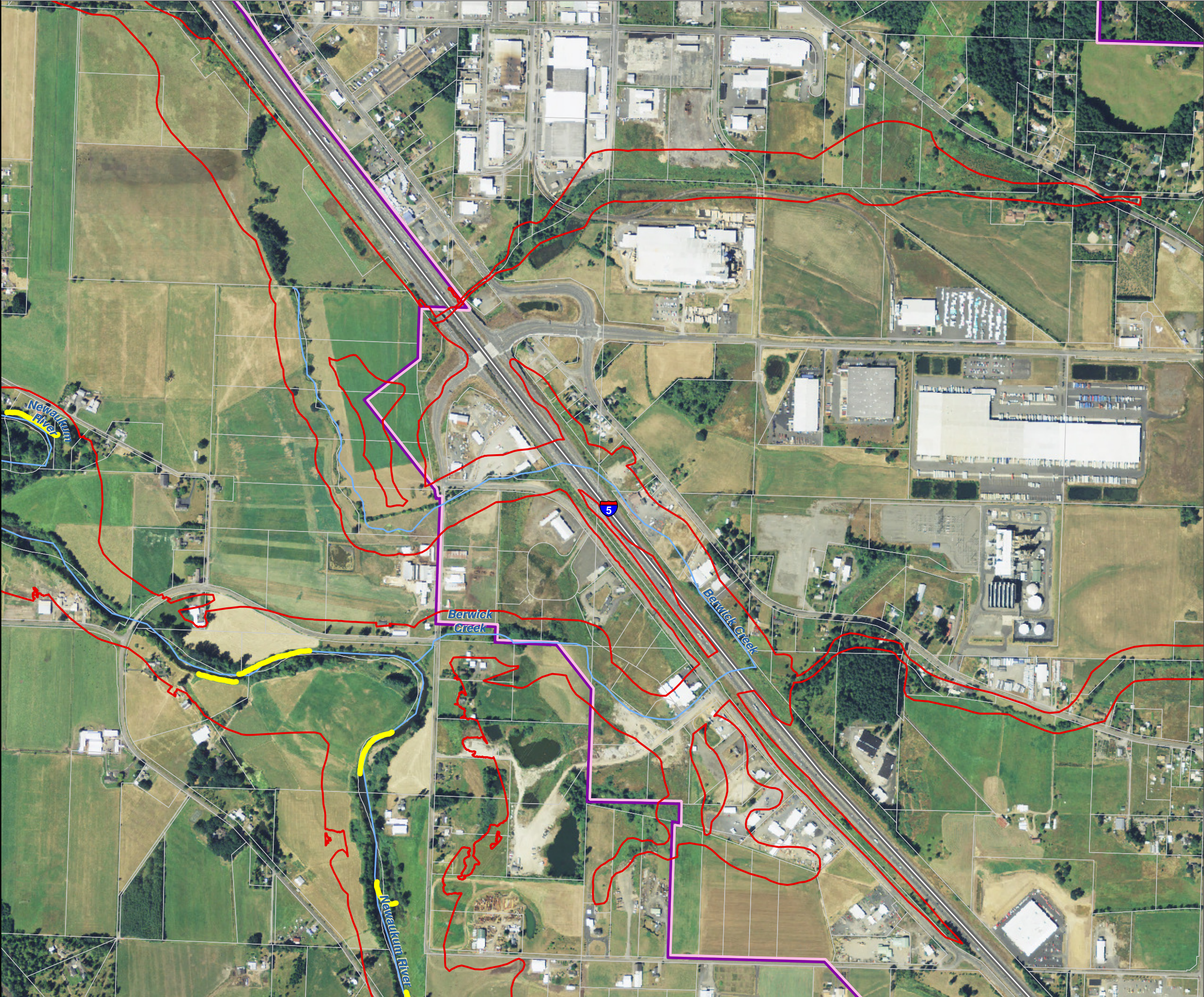
Data: Lewis County, USFWS NWI, FEMA,  
WA DNR, WSDOT, NRCS NAIP

Shoreline jurisdiction boundaries depicted on this map are approximate. They have not  
been formally delineated or surveyed and are intended for planning purposes only.  
Additional site-specific evaluation may be needed to confirm/verify information shown  
on this map.

Lewis County Coalition



City of Morton City of Winlock

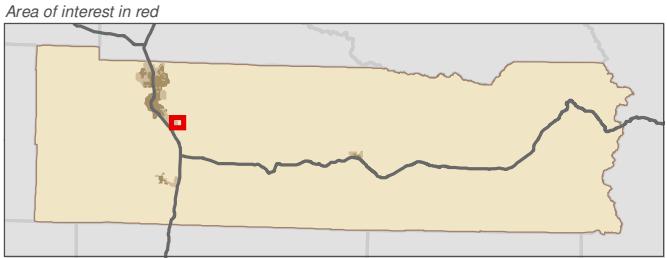
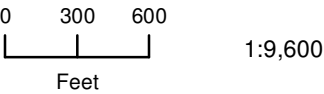


Lewis County, Washington  
Shoreline Master Program

Map 19B - Dikes  
Figure: Chehalis 7

Date: 6/3/2014

- Dikes
- SMA Rivers & Streams
- SMA Lakes
- Highways
- Parcels
- SMA Jurisdiction
- City
- UGA



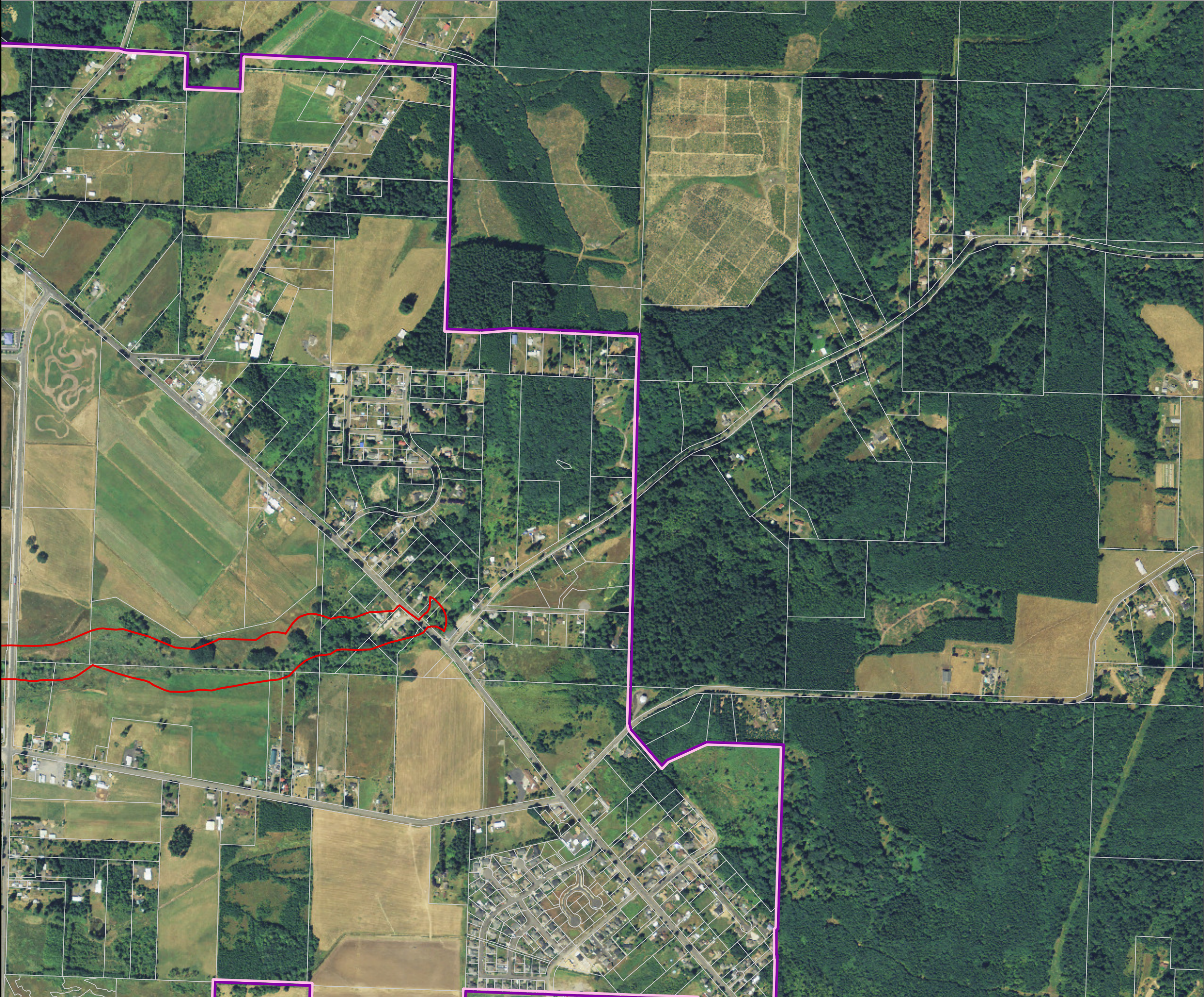
Data: Lewis County, USFWS NWI, FEMA, WA DNR, WSDOT, NRCS NAIP

Shoreline jurisdiction boundaries depicted on this map are approximate. They have not been formally delineated or surveyed and are intended for planning purposes only. Additional site-specific evaluation may be needed to confirm/verify information shown on this map.

Lewis County Coalition



City of Morton City of Winlock

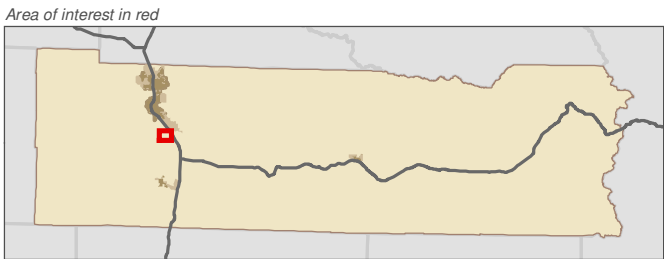
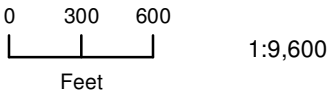


Lewis County, Washington  
Shoreline Master Program

Map 19B - Dikes  
Figure: Chehalis 8

Date: 6/3/2014

- Dikes
- SMA Rivers & Streams
- SMA Lakes
- Highways
- Parcels
- SMA Jurisdiction
- City
- UGA



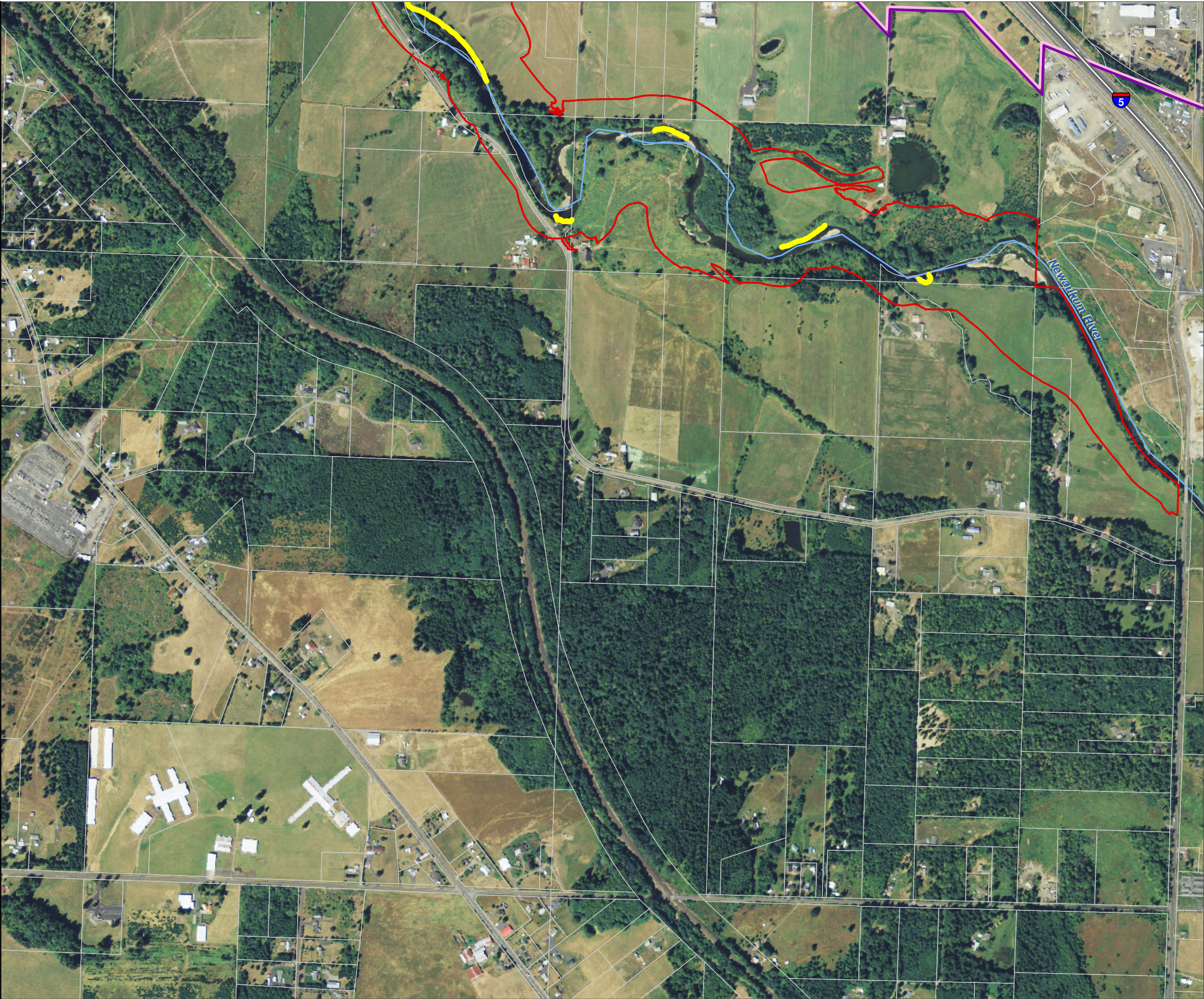
Data: Lewis County, USFWS NWI, FEMA, WA DNR, WSDOT, NRCS NAIP

Shoreline jurisdiction boundaries depicted on this map are approximate. They have not been formally delineated or surveyed and are intended for planning purposes only. Additional site-specific evaluation may be needed to confirm/verify information shown on this map.

Lewis County Coalition



City of Morton City of Winlock

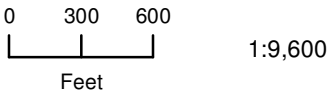


Lewis County, Washington  
Shoreline Master Program

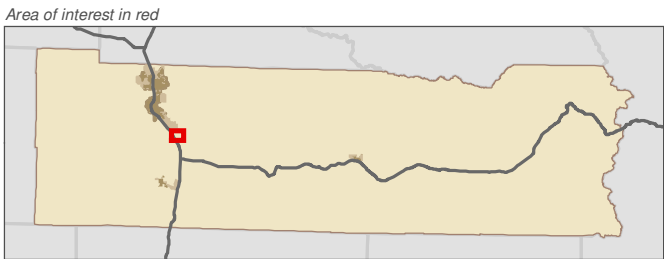
Map 19B - Dikes  
Figure: Chehalis 9

Date: 6/3/2014

- Dikes
- SMA Rivers & Streams
- SMA Lakes
- Highways
- Parcels
- SMA Jurisdiction
- City
- UGA



1:9,600



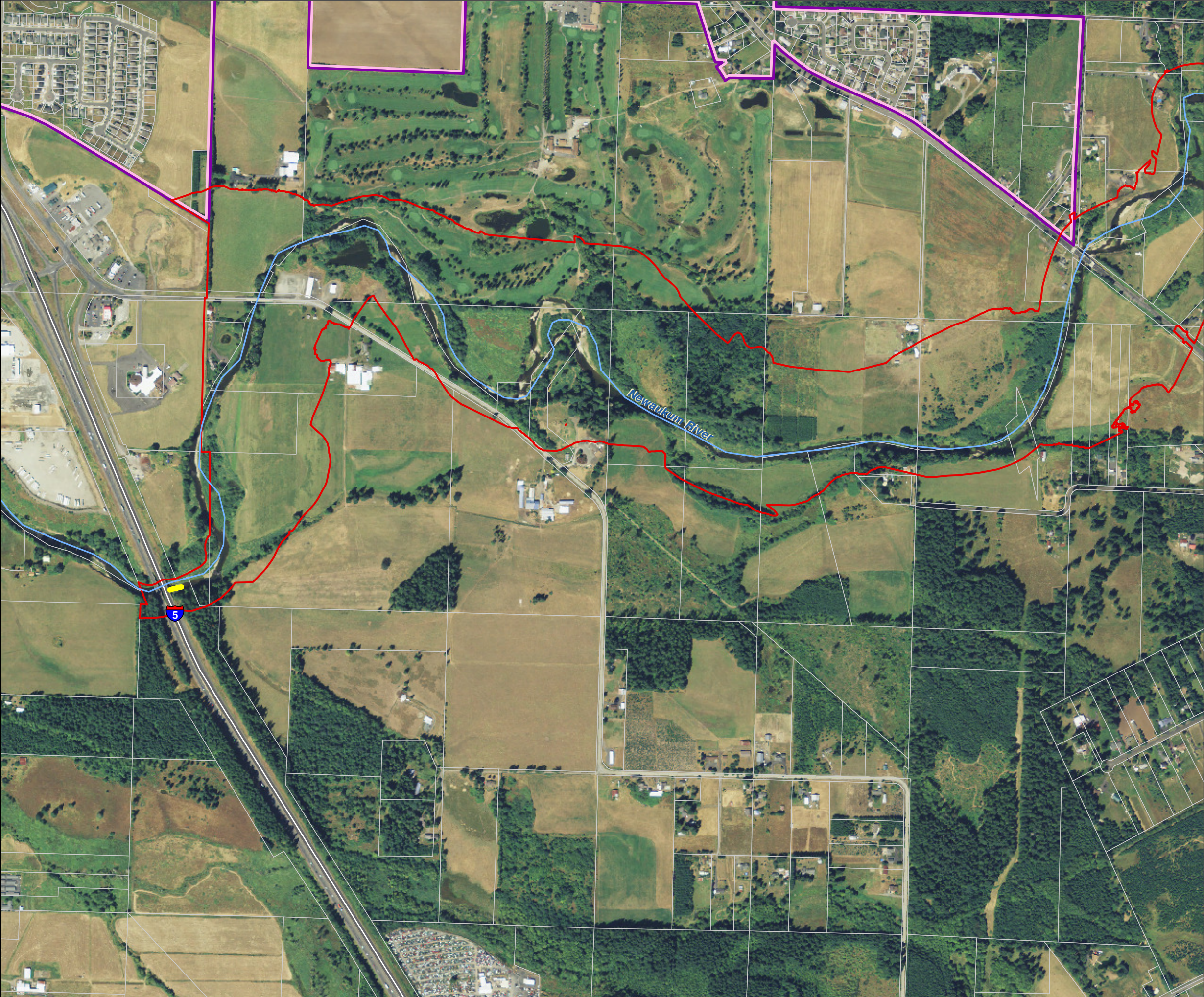
Data: Lewis County, USFWS NWI, FEMA,  
WA DNR, WSDOT, NRCS NAIP

Shoreline jurisdiction boundaries depicted on this map are approximate. They have not been formally delineated or surveyed and are intended for planning purposes only. Additional site-specific evaluation may be needed to confirm/verify information shown on this map.

Lewis County Coalition



City of Morton City of Winlock

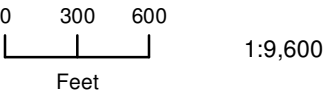


Lewis County, Washington  
Shoreline Master Program

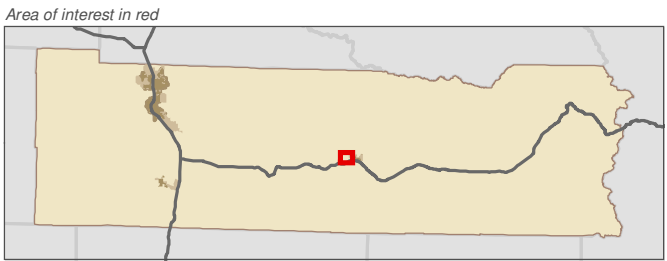
Map 19B - Dikes  
Figure: Morton 1

Date: 6/3/2014

- Dikes
- SMA Rivers & Streams
- SMA Lakes
- Highways
- Parcels
- SMA Jurisdiction
- City
- UGA



1:9,600



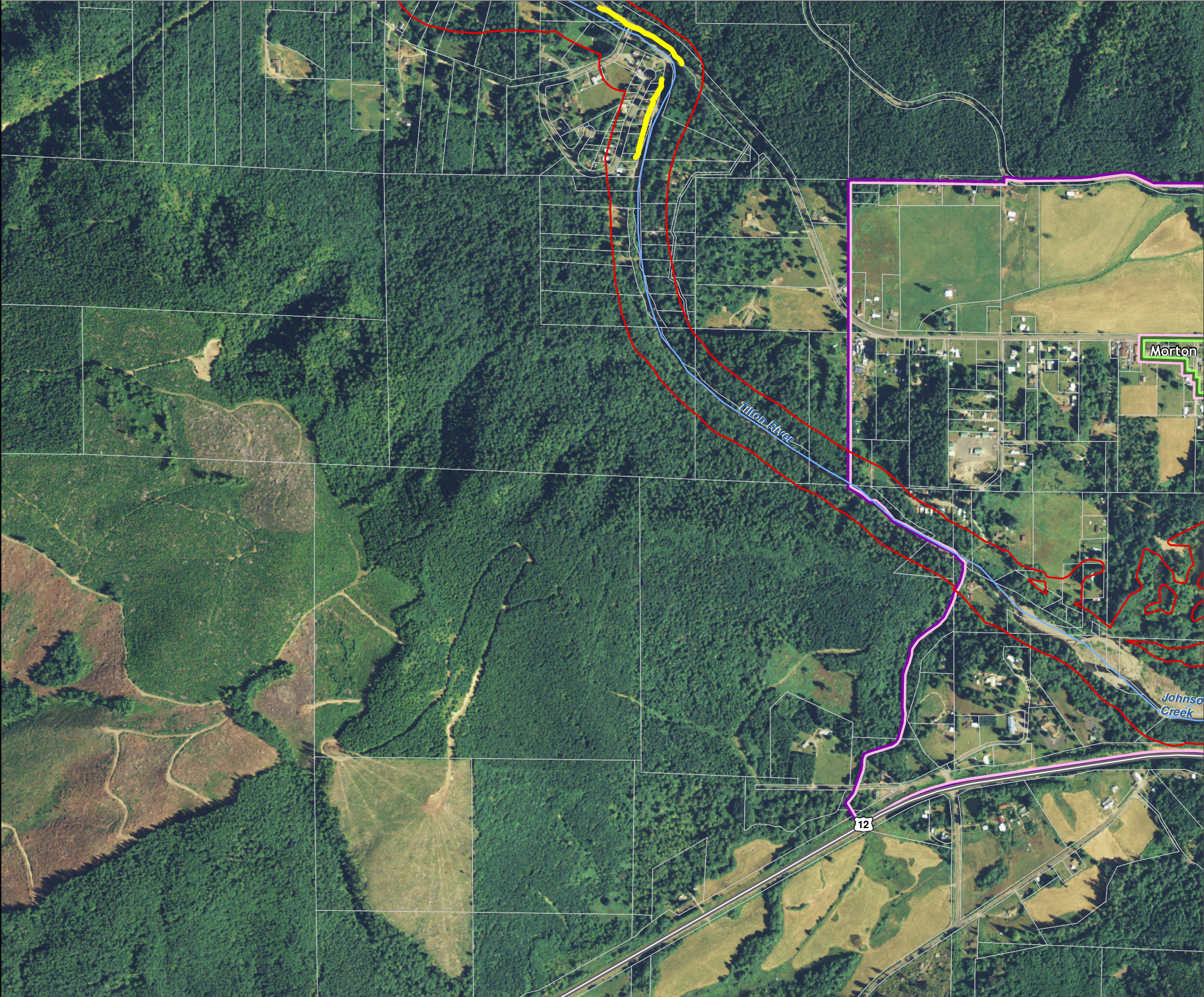
Data: Lewis County, USFWS NWI, FEMA, WA DNR, WSDOT, NRCS NAIP

Shoreline jurisdiction boundaries depicted on this map are approximate. They have not been formally delineated or surveyed and are intended for planning purposes only. Additional site-specific evaluation may be needed to confirm/verify information shown on this map.

Lewis County Coalition



City of Morton City of Winlock











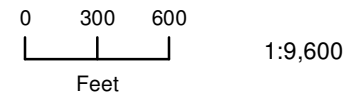
# Lewis County, Washington Shoreline Master Program

## Map 19B - Dikes

Figure: Morton 2

Date: 6/3/2014

-  Dikes
-  SMA Rivers & Streams
-  SMA Lakes
-  Highways
-  Parcels
-  SMA Jurisdiction
-  City
-  UGA



Area of interest in red



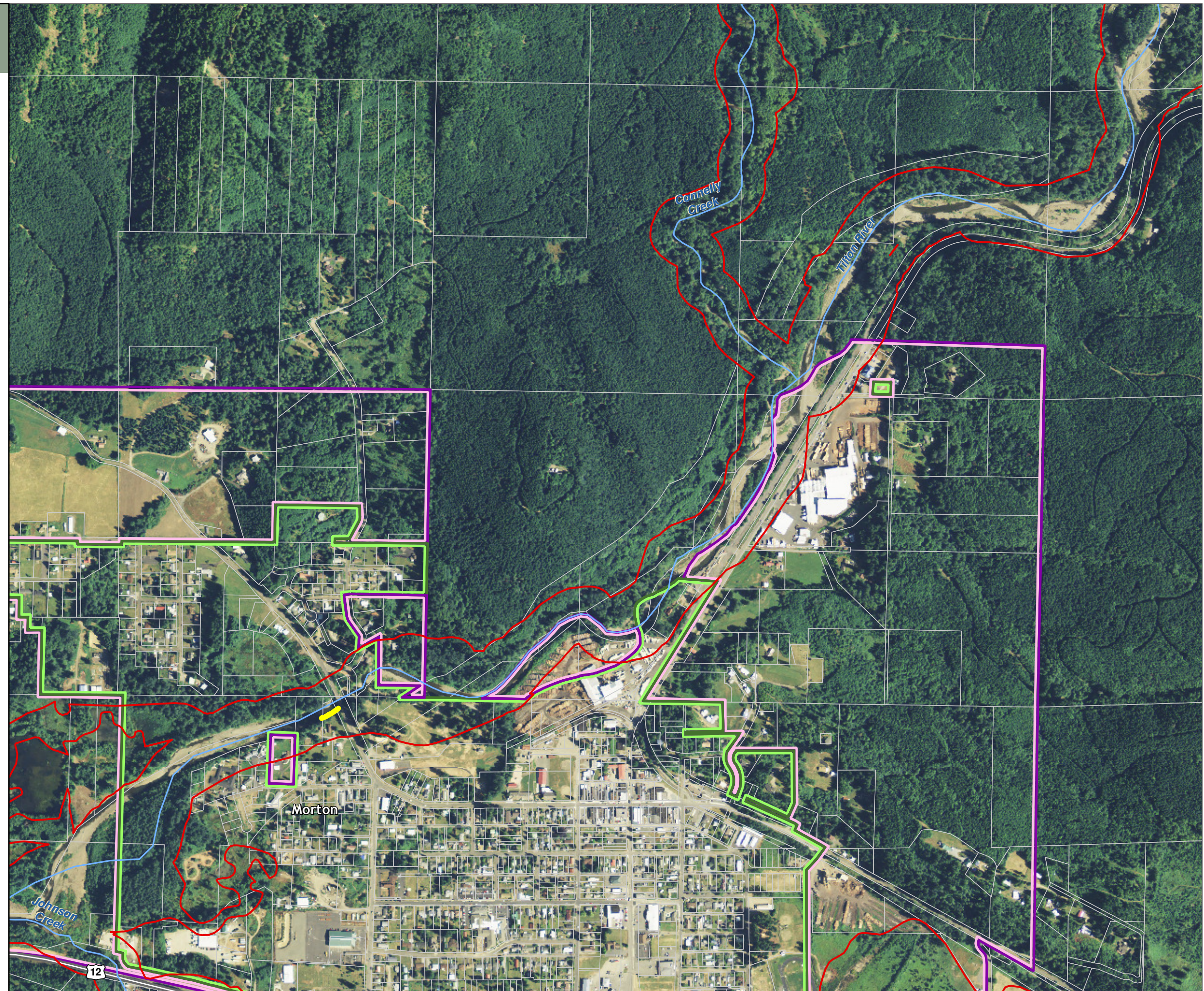
Data: Lewis County, USFWS NWI, FEMA,  
WA DNR, WSDOT, NRCS NAIP

Shoreline jurisdiction boundaries depicted on this map are approximate. They have not been formally delineated or surveyed and are intended for planning purposes only. Additional site-specific evaluation may be needed to confirm/verify information shown on this map.

**Lewis County Coalition**



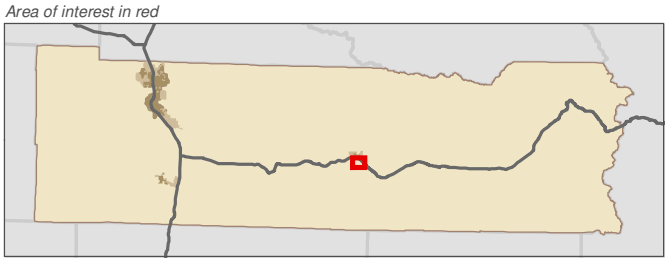
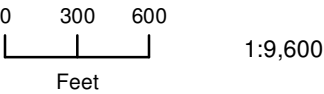
City of Morton    City of Winlock



Map 19B - Dikes  
Figure: Morton 3

Date: 6/3/2014

- Dikes
- SMA Rivers & Streams
- SMA Lakes
- Highways
- Parcels
- SMA Jurisdiction
- City
- UGA



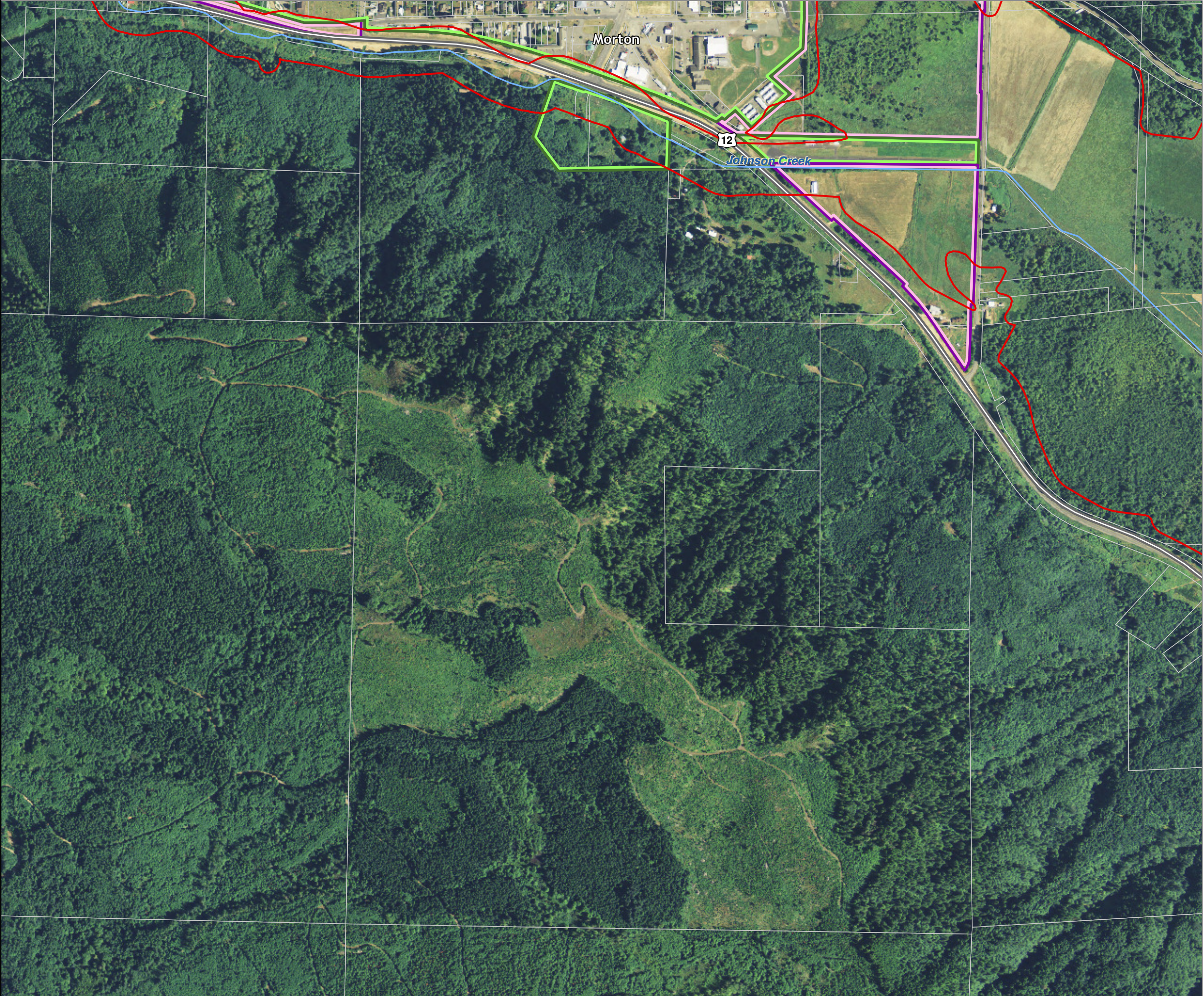
Data: Lewis County, USFWS NWI, FEMA, WA DNR, WSDOT, NRCS NAIP

Shoreline jurisdiction boundaries depicted on this map are approximate. They have not been formally delineated or surveyed and are intended for planning purposes only. Additional site-specific evaluation may be needed to confirm/verify information shown on this map.

Lewis County Coalition



City of Morton City of Winlock

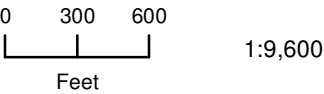


Lewis County, Washington  
Shoreline Master Program

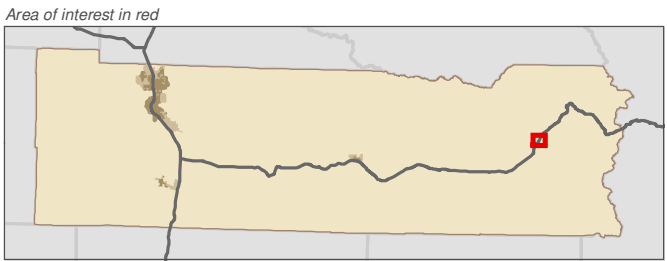
Map 19B - Dikes  
Figure: Packwood 1

Date: 6/3/2014

- Dikes
- SMA Rivers & Streams
- SMA Lakes
- Highways
- Parcels
- SMA Jurisdiction
- City
- UGA



1:9,600



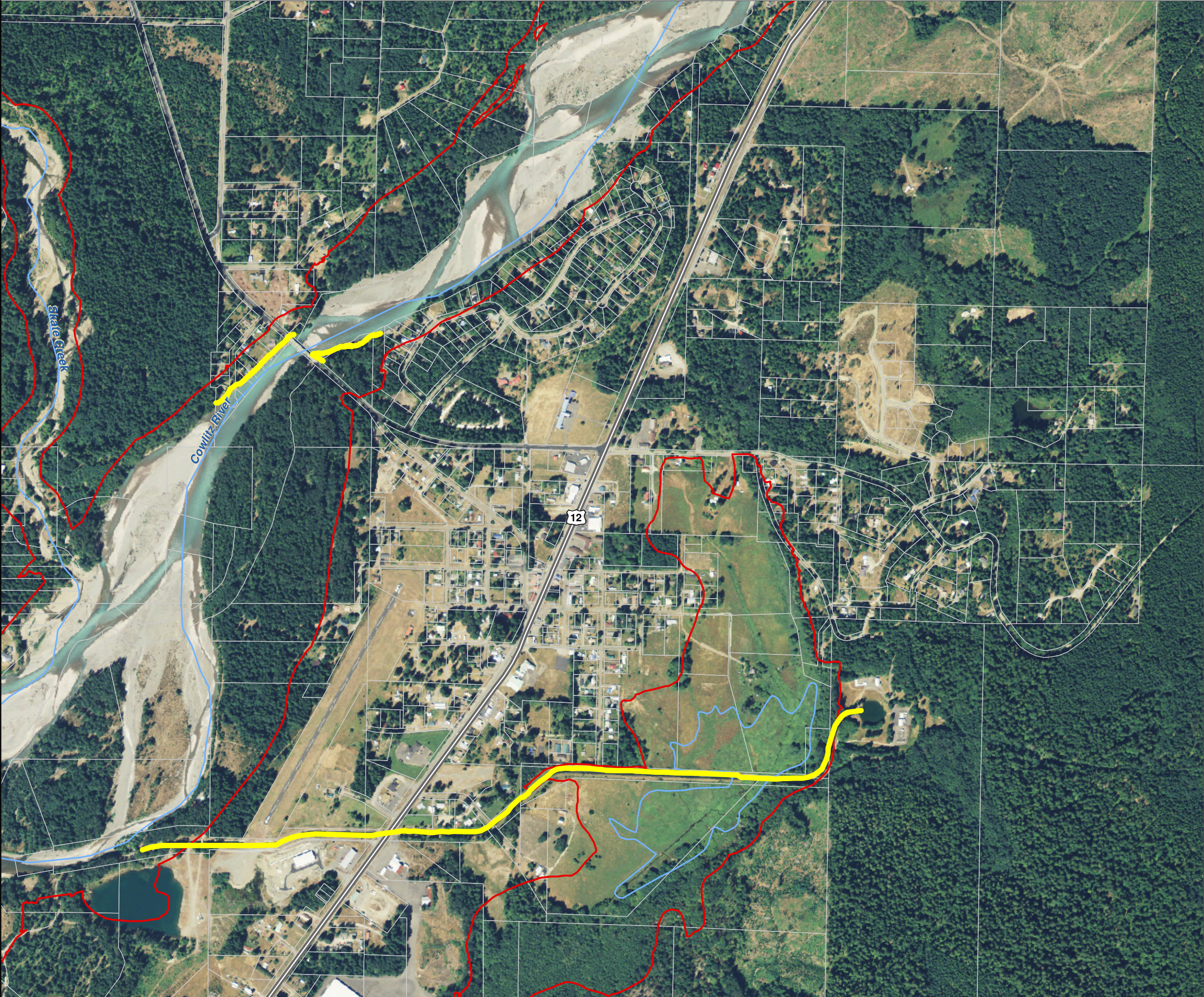
Data: Lewis County, USFWS NWI, FEMA, WA DNR, WSDOT, NRCS NAIP

Shoreline jurisdiction boundaries depicted on this map are approximate. They have not been formally delineated or surveyed and are intended for planning purposes only. Additional site-specific evaluation may be needed to confirm/verify information shown on this map.

Lewis County Coalition



City of Morton City of Winlock

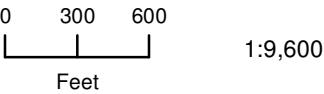


Lewis County, Washington  
Shoreline Master Program

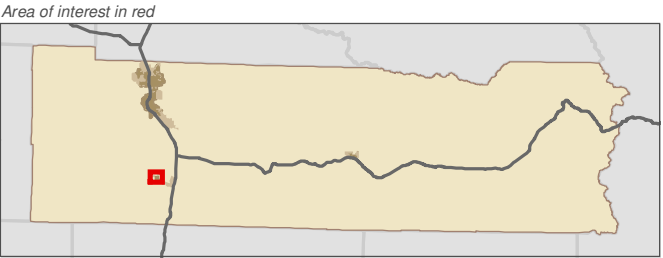
Map 19B - Dikes  
Figure: Winlock 1

Date: 6/3/2014

- Dikes
- SMA Rivers & Streams
- SMA Lakes
- Highways
- Parcels
- SMA Jurisdiction
- City
- UGA



1:9,600



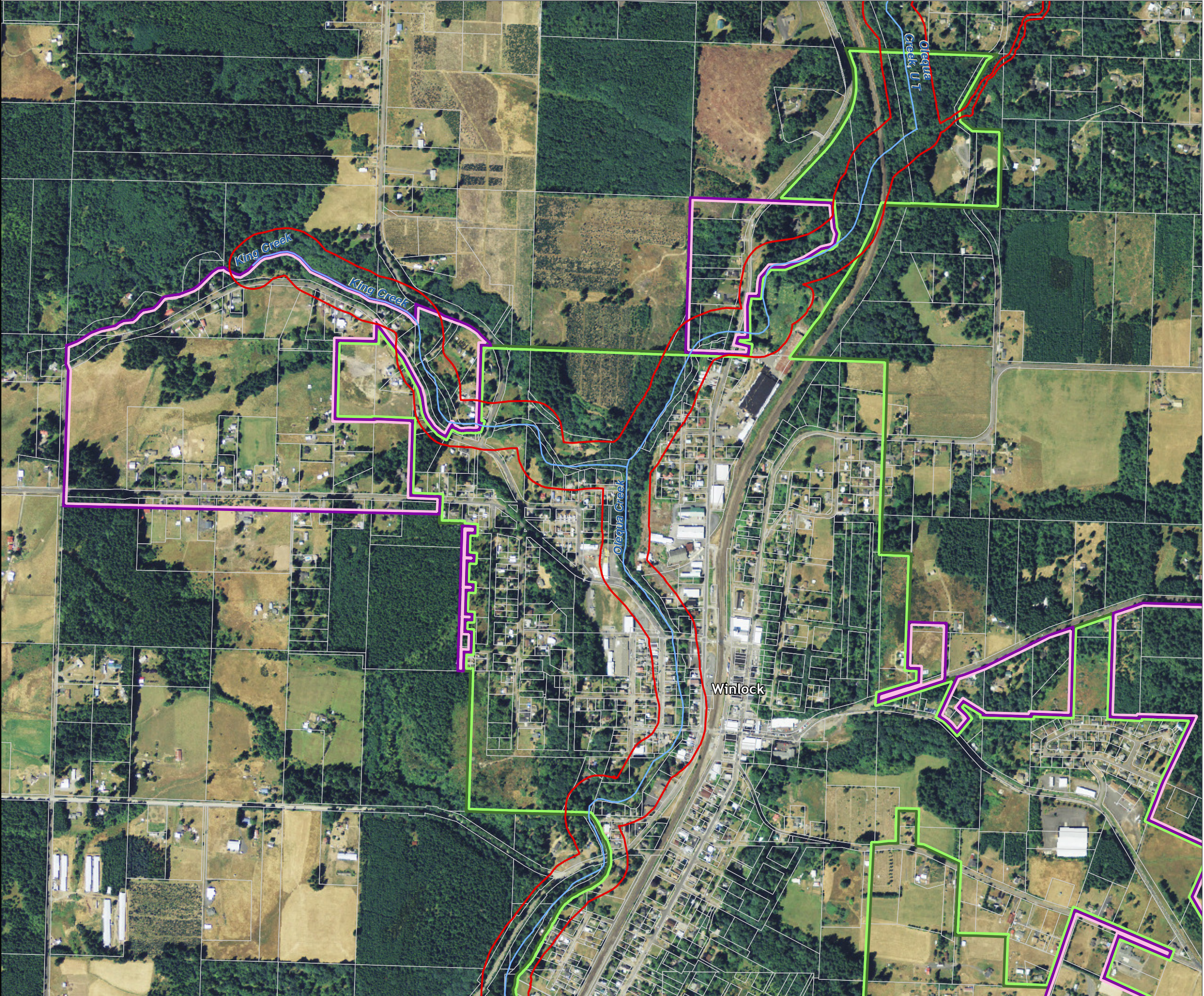
Data: Lewis County, USFWS NWI, FEMA, WA DNR, WSDOT, NRCS NAIP

Shoreline jurisdiction boundaries depicted on this map are approximate. They have not been formally delineated or surveyed and are intended for planning purposes only. Additional site-specific evaluation may be needed to confirm/verify information shown on this map.

Lewis County Coalition











City of Morton City of Winlock

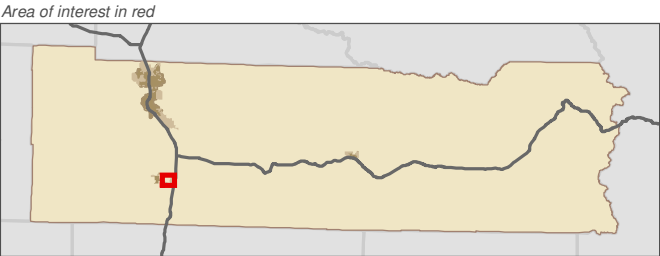


**Map 19B - Dikes**  
Figure: Winlock 2

Date: 6/3/2014

-  Dikes
-  SMA Rivers & Streams
-  SMA Lakes
-  Highways
-  Parcels
-  SMA Jurisdiction
-  City
-  UGA

0 300 600  
Feet  
1:9,600



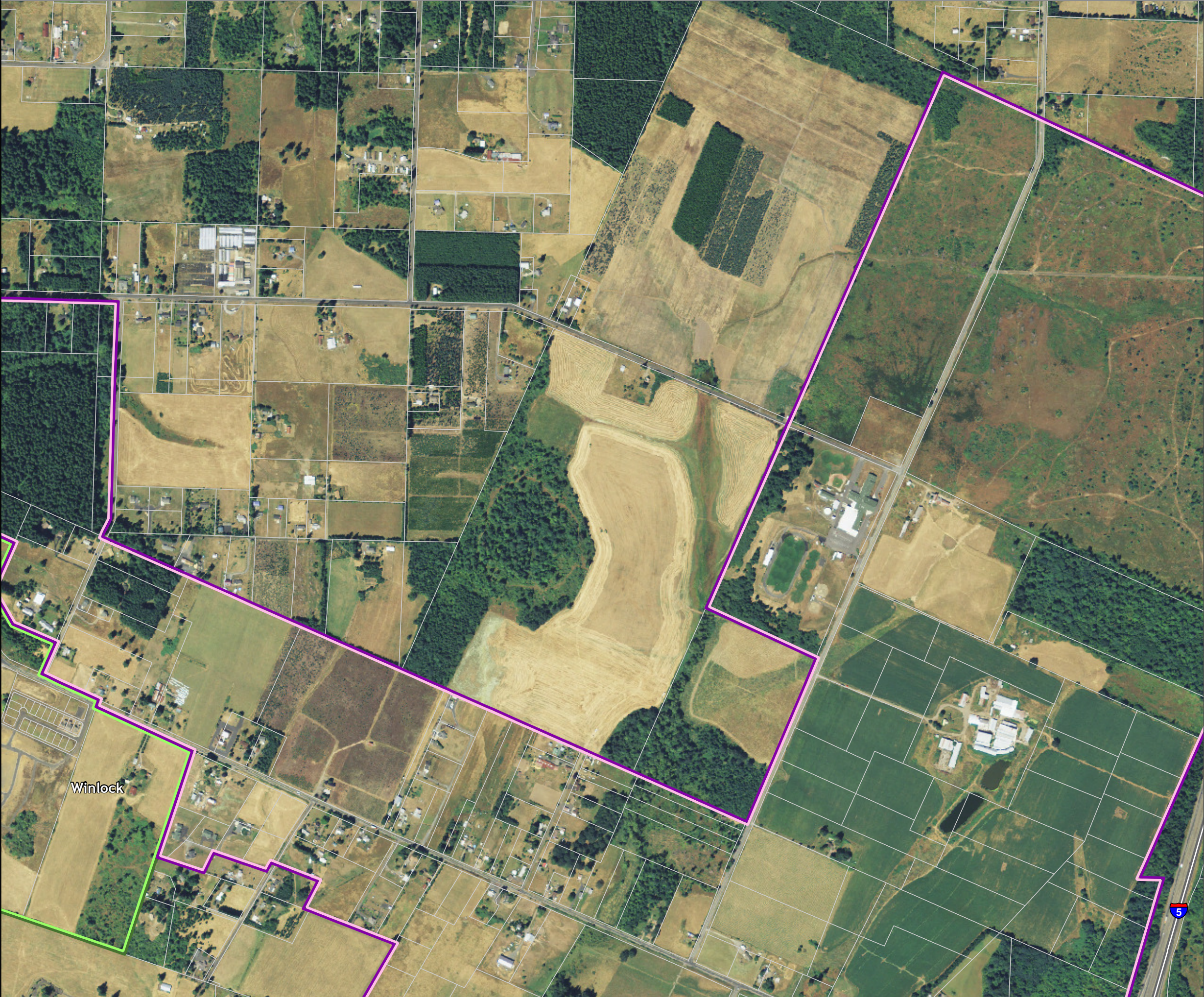
Data: Lewis County, USFWS NWI, FEMA, WA DNR, WSDOT, NRCS NAIP

Shoreline jurisdiction boundaries depicted on this map are approximate. They have not been formally delineated or surveyed and are intended for planning purposes only. Additional site-specific evaluation may be needed to confirm/verify information shown on this map.

Lewis County Coalition



City of Morton City of Winlock

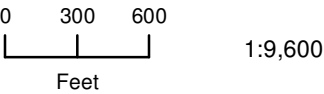


Lewis County, Washington  
Shoreline Master Program

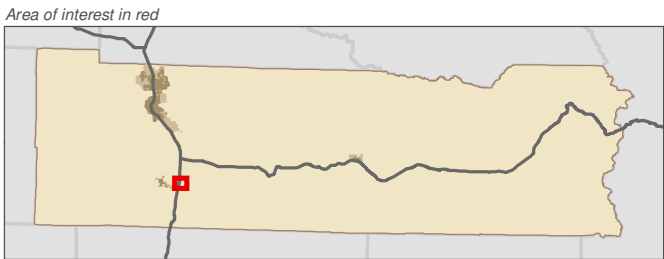
Map 19B - Dikes  
Figure: Winlock 3

Date: 6/3/2014

- Dikes
- SMA Rivers & Streams
- SMA Lakes
- Highways
- Parcels
- SMA Jurisdiction
- City
- UGA



1:9,600



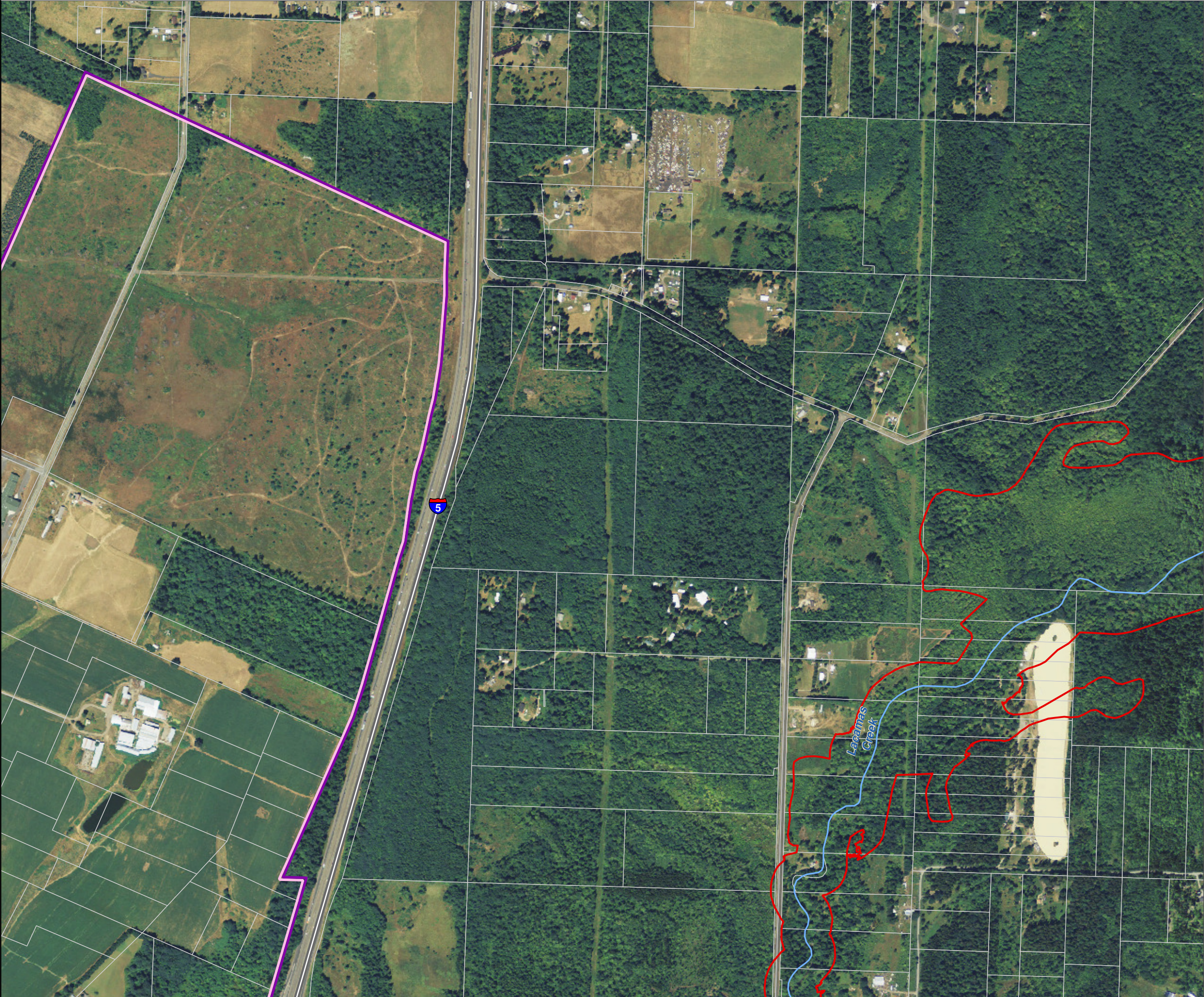
Data: Lewis County, USFWS NWI, FEMA, WA DNR, WSDOT, NRCS NAIP

Shoreline jurisdiction boundaries depicted on this map are approximate. They have not been formally delineated or surveyed and are intended for planning purposes only. Additional site-specific evaluation may be needed to confirm/verify information shown on this map.

Lewis County Coalition











City of Morton City of Winlock



**Map 19B - Dikes**  
Figure: Winlock 4

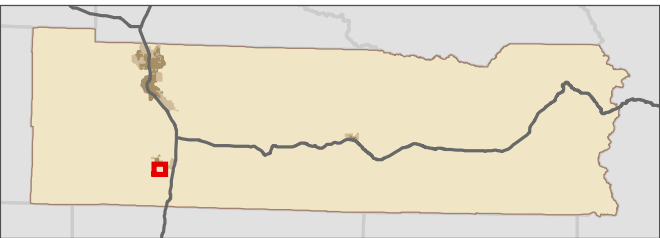
Date: 6/3/2014

-  Dikes
-  SMA Rivers & Streams
-  SMA Lakes
-  Highways
-  Parcels
-  SMA Jurisdiction
-  City
-  UGA

0 300 600  
Feet  
1:9,600



Area of interest in red



Data: Lewis County, USFWS NWI, FEMA,  
WA DNR, WSDOT, NRCS NAIP

Shoreline jurisdiction boundaries depicted on this map are approximate. They have not been formally delineated or surveyed and are intended for planning purposes only. Additional site-specific evaluation may be needed to confirm/verify information shown on this map.

**Lewis County Coalition**



City of Morton City of Winlock

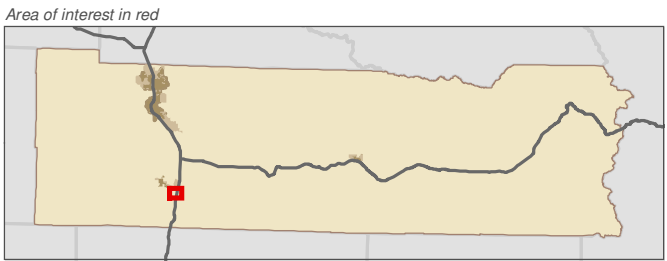
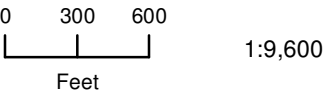


Lewis County, Washington  
Shoreline Master Program

Map 19B - Dikes  
Figure: Winlock 5

Date: 6/3/2014

- Dikes
- SMA Rivers & Streams
- SMA Lakes
- Highways
- Parcels
- SMA Jurisdiction
- City
- UGA



Data: Lewis County, USFWS NWI, FEMA, WA DNR, WSDOT, NRCS NAIP

Shoreline jurisdiction boundaries depicted on this map are approximate. They have not been formally delineated or surveyed and are intended for planning purposes only. Additional site-specific evaluation may be needed to confirm/verify information shown on this map.

Lewis County Coalition



City of Morton City of Winlock

