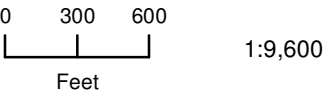


Lewis County, Washington
Shoreline Master Program

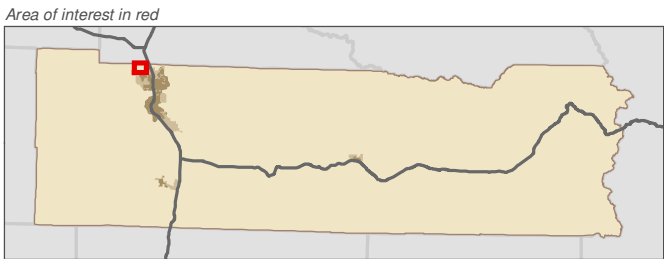
Map 24B - Toxic Cleanup Sites
Figure: Centralia 1

Date: 6/3/2014

- State Cleanup Site
- Active Underground Storage Tank
- SMA Rivers & Streams
- SMA Lakes
- Parcels
- Highways
- SMA Jurisdiction
- City
- UGA



1:9,600



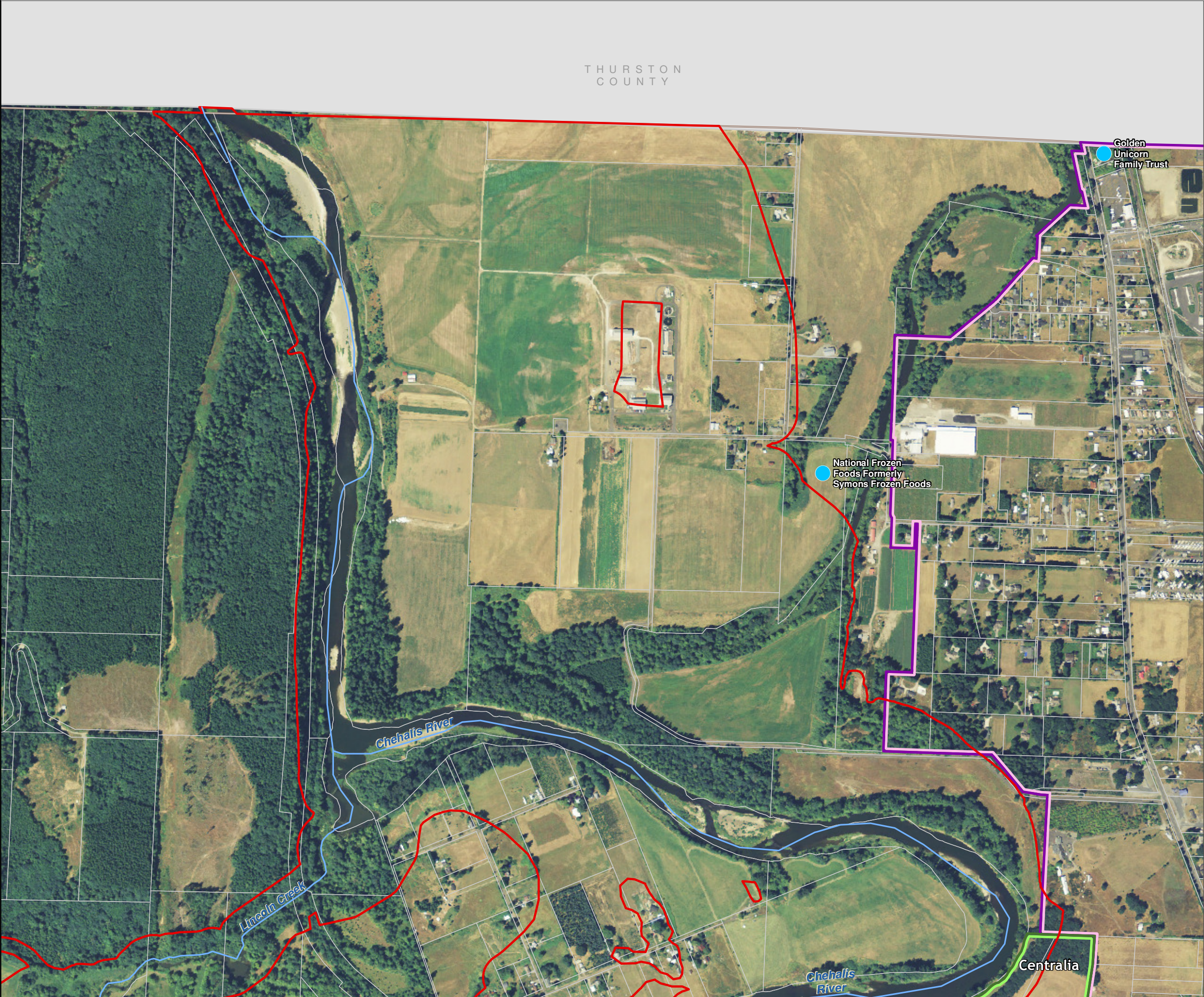
Data: Lewis County, USFWS NWI, FEMA,
WA DNR, WSDOT, NRCS NAIP

Shoreline jurisdiction boundaries depicted on this map are approximate. They have not been formally delineated or surveyed and are intended for planning purposes only. Additional site-specific evaluation may be needed to confirm/verify information shown on this map.

Lewis County Coalition



City of Morton City of Winlock



Lewis County, Washington
Shoreline Master Program

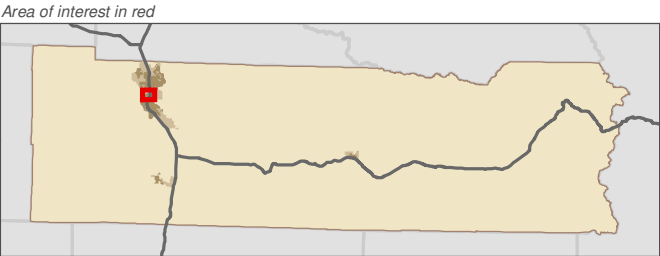
Map 24B - Toxic Cleanup Sites

Figure: Centralia 10

Date: 6/3/2014

- State Cleanup Site
- Active Underground Storage Tank
- SMA Rivers & Streams
- SMA Lakes
- Parcels
- Highways
- SMA Jurisdiction
- City
- UGA

0 300 600
Feet
1:9,600



Data: Lewis County, USFWS NWI, FEMA, WA DNR, WSDOT, NRCS NAIP

Shoreline jurisdiction boundaries depicted on this map are approximate. They have not been formally delineated or surveyed and are intended for planning purposes only. Additional site-specific evaluation may be needed to confirm/verify information shown on this map.

Lewis County Coalition



City of Morton City of Winlock

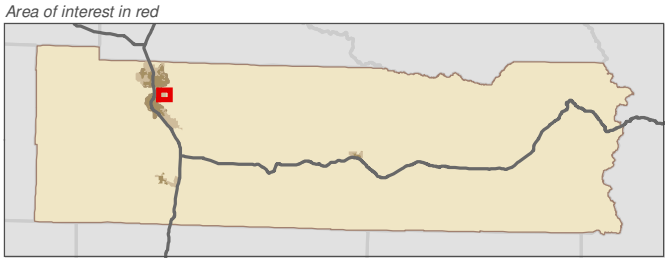
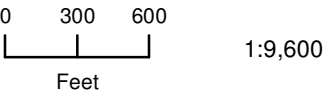


Lewis County, Washington
Shoreline Master Program

Map 24B - Toxic Cleanup Sites
Figure: Centralia 11

Date: 6/3/2014

- State Cleanup Site
- Active Underground Storage Tank
- SMA Rivers & Streams
- SMA Lakes
- Parcels
- Highways
- SMA Jurisdiction
- City
- UGA



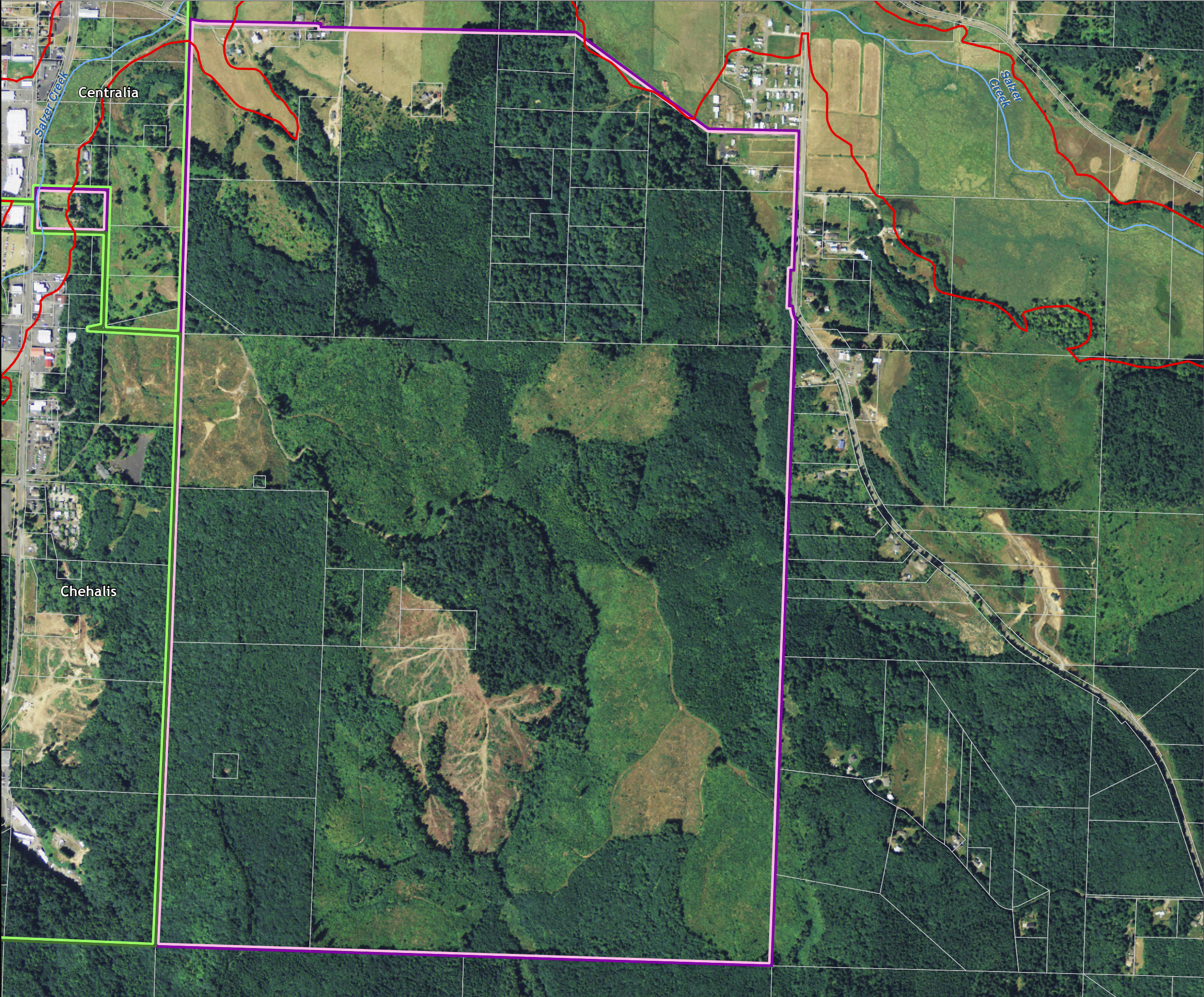
Data: Lewis County, USFWS NWI, FEMA, WA DNR, WSDOT, NRCS NAIP

Shoreline jurisdiction boundaries depicted on this map are approximate. They have not been formally delineated or surveyed and are intended for planning purposes only. Additional site-specific evaluation may be needed to confirm/verify information shown on this map.

Lewis County Coalition



City of Morton City of Winlock



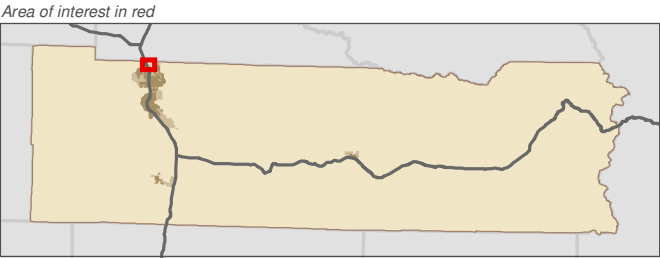
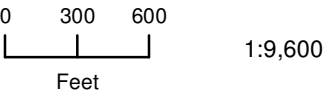
Lewis County, Washington
Shoreline Master Program

Map 24B - Toxic Cleanup Sites

Figure: Centralia 2

Date: 6/3/2014

- State Cleanup Site
- Active Underground Storage Tank
- SMA Rivers & Streams
- SMA Lakes
- Parcels
- Highways
- SMA Jurisdiction
- City
- UGA



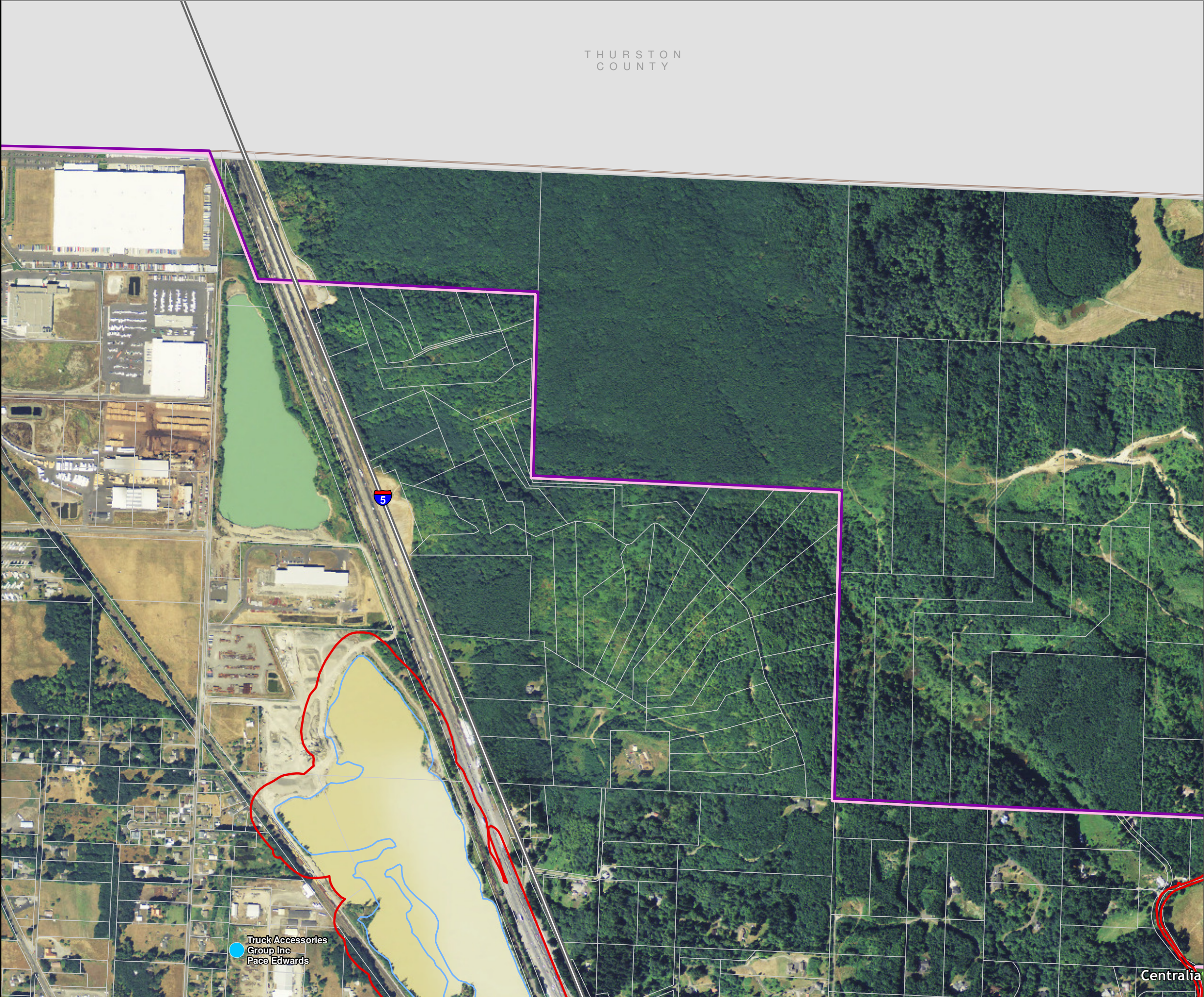
Data: Lewis County, USFWS NWI, FEMA,
WA DNR, WSDOT, NRCS NAIP

Shoreline jurisdiction boundaries depicted on this map are approximate. They have not been formally delineated or surveyed and are intended for planning purposes only. Additional site-specific evaluation may be needed to confirm/verify information shown on this map.

Lewis County Coalition



City of Morton City of Winlock



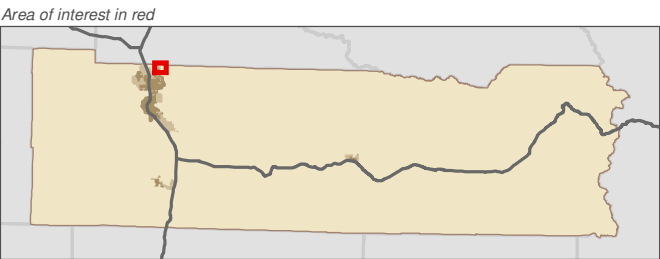

Lewis County, Washington
Shoreline Master Program

Map 24B - Toxic Cleanup Sites

Figure: Centralia 3

Date: 6/3/2014

- State Cleanup Site
- Active Underground Storage Tank
- SMA Rivers & Streams
- SMA Lakes
- Parcels
- Highways
- SMA Jurisdiction
- City
- UGA



Data: Lewis County, USFWS NWI, FEMA, WA DNR, WSDOT, NRCS NAIP

Shoreline jurisdiction boundaries depicted on this map are approximate. They have not been formally delineated or surveyed and are intended for planning purposes only. Additional site-specific evaluation may be needed to confirm/verify information shown on this map.

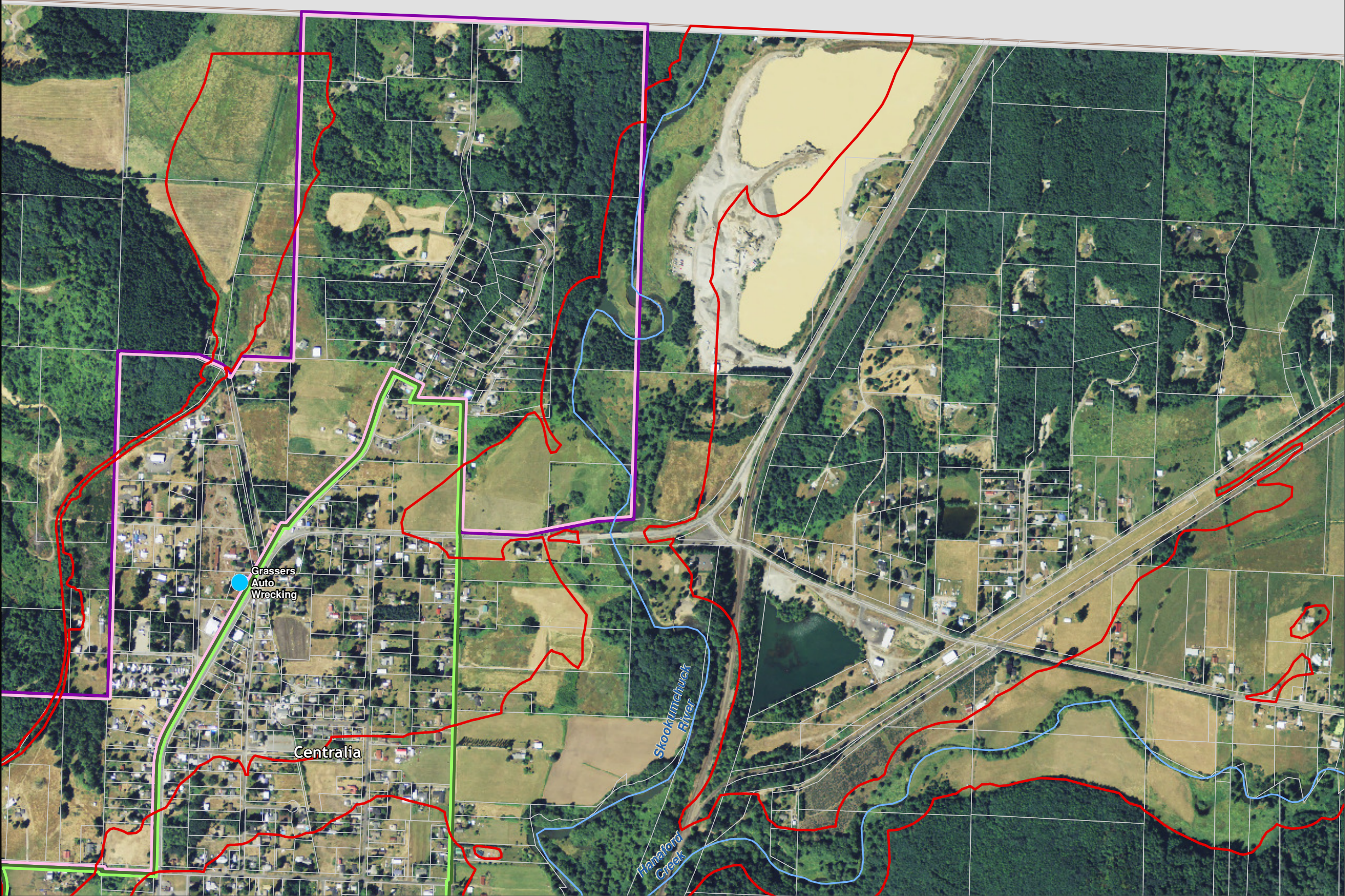
Lewis County Coalition



City of Morton City of Winlock



THURSTON
COUNTY

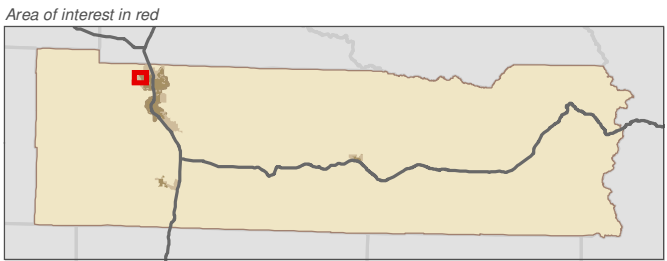



Lewis County, Washington
Shoreline Master Program

Map 24B - Toxic Cleanup Sites
Figure: Centralia 4

Date: 6/3/2014

- State Cleanup Site
- Active Underground Storage Tank
- SMA Rivers & Streams
- SMA Lakes
- Parcels
- Highways
- SMA Jurisdiction
- City
- UGA



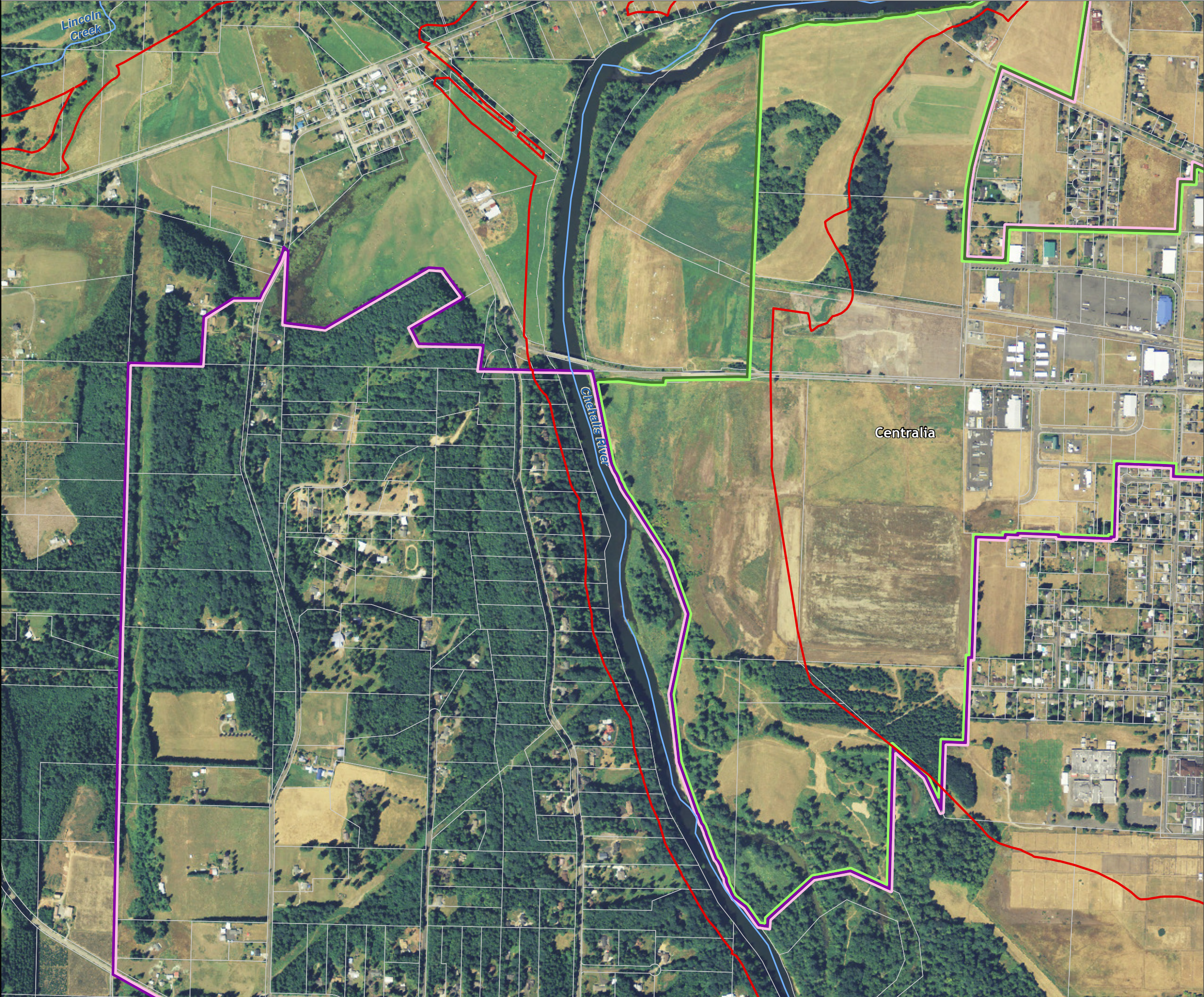
Data: Lewis County, USFWS NWI, FEMA, WA DNR, WSDOT, NRCS NAIP

Shoreline jurisdiction boundaries depicted on this map are approximate. They have not been formally delineated or surveyed and are intended for planning purposes only. Additional site-specific evaluation may be needed to confirm/verify information shown on this map.

Lewis County Coalition



City of Morton City of Winlock



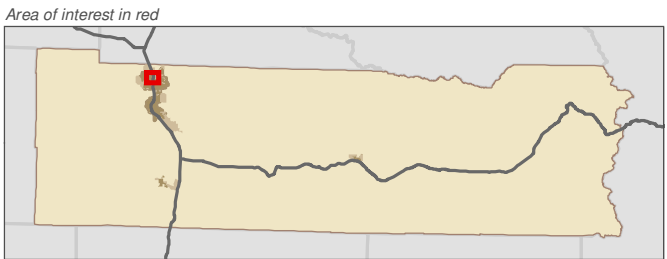

Lewis County, Washington
Shoreline Master Program

Map 24B - Toxic Cleanup Sites

Figure: Centralia 5

Date: 6/3/2014

- State Cleanup Site
- Active Underground Storage Tank
- SMA Rivers & Streams
- SMA Lakes
- Parcels
- Highways
- SMA Jurisdiction
- City
- UGA



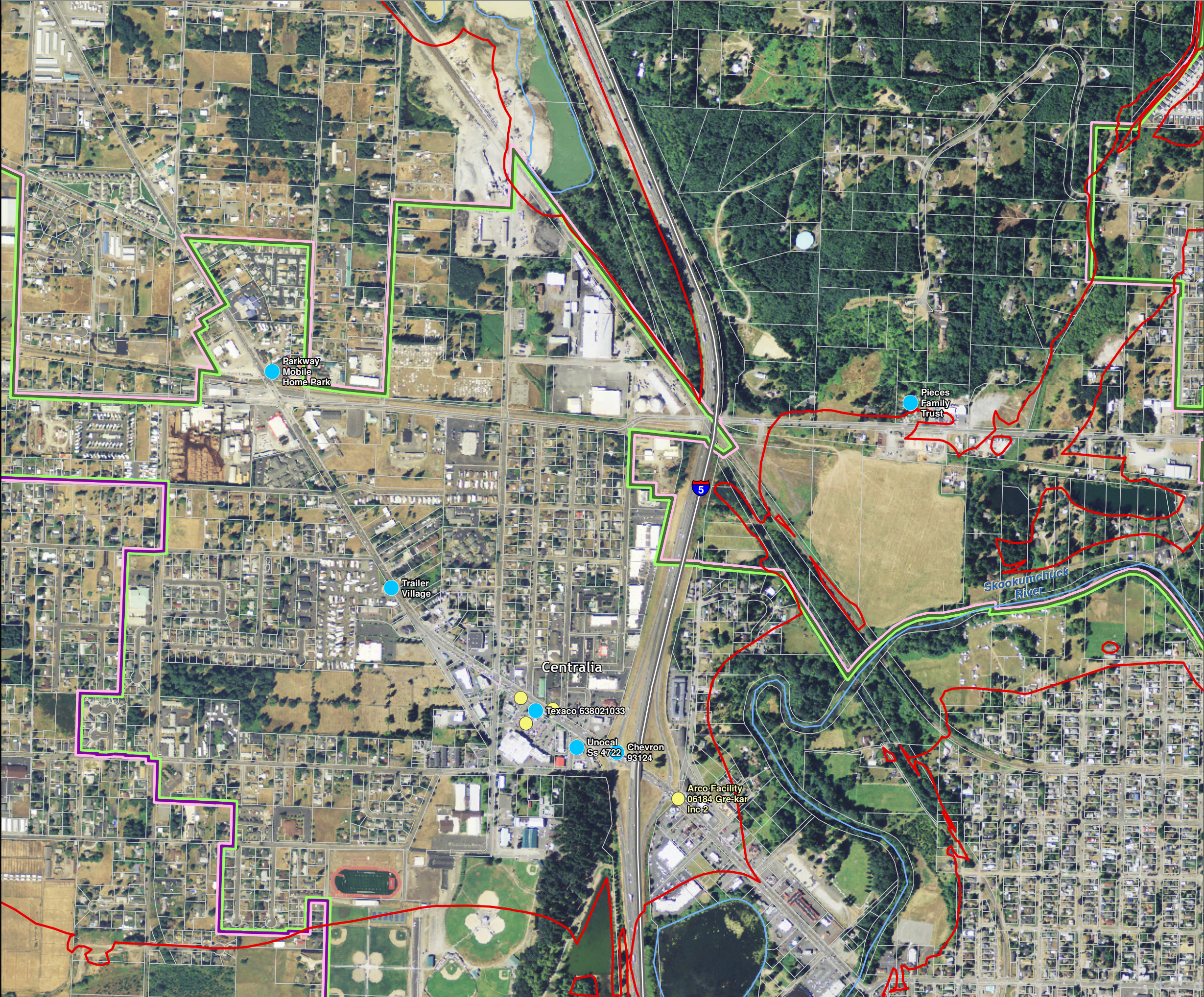
Data: Lewis County, USFWS NWI, FEMA, WA DNR, WSDOT, NRCS NAIP

Shoreline jurisdiction boundaries depicted on this map are approximate. They have not been formally delineated or surveyed and are intended for planning purposes only. Additional site-specific evaluation may be needed to confirm/verify information shown on this map.

Lewis County Coalition



City of Morton City of Winlock

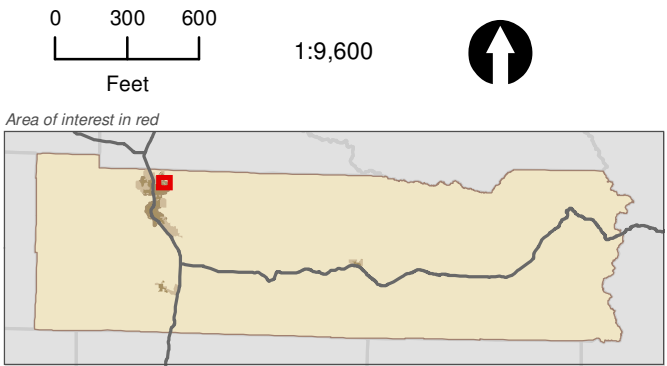


Lewis County, Washington
Shoreline Master Program

Map 24B - Toxic Cleanup Sites
Figure: Centralia 6

Date: 6/3/2014

- State Cleanup Site
- Active Underground Storage Tank
- SMA Rivers & Streams
- SMA Lakes
- Parcels
- Highways
- SMA Jurisdiction
- City
- UGA



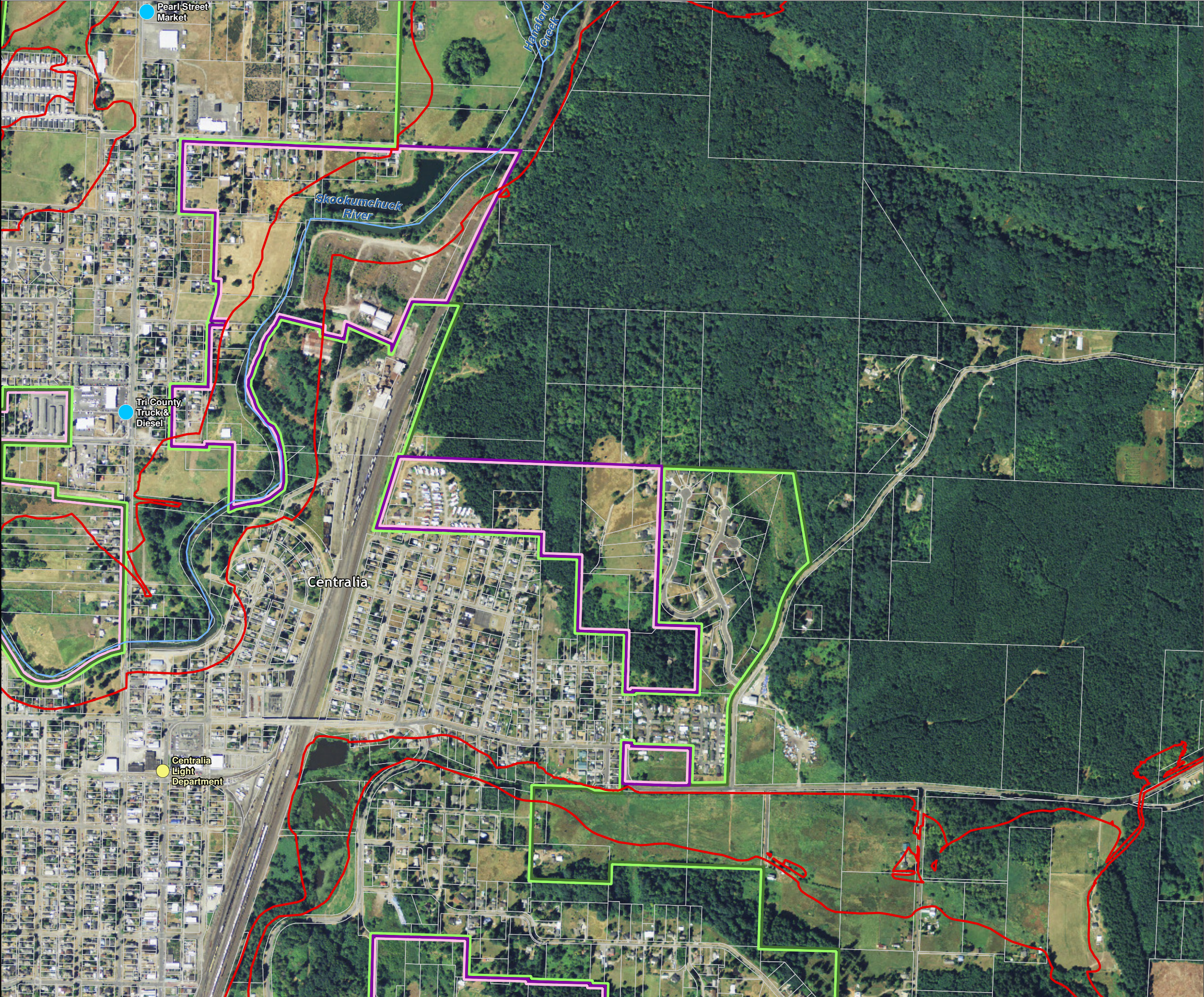
Data: Lewis County, USFWS NWI, FEMA, WA DNR, WSDOT, NRCS NAIP

Shoreline jurisdiction boundaries depicted on this map are approximate. They have not been formally delineated or surveyed and are intended for planning purposes only. Additional site-specific evaluation may be needed to confirm/verify information shown on this map.

Lewis County Coalition



City of Morton City of Winlock

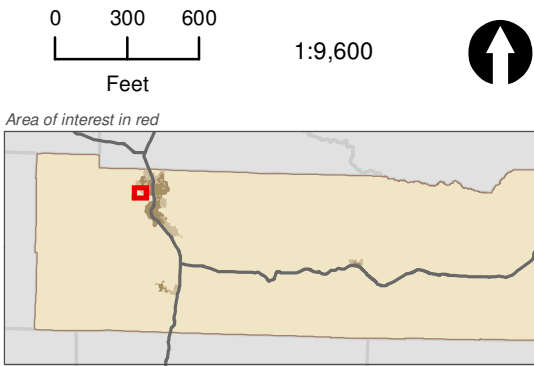


Lewis County, Washington
Shoreline Master Program

Map 24B - Toxic Cleanup Sites
Figure: Centralia 7

Date: 6/3/2014

- State Cleanup Site
- Active Underground Storage Tank
- SMA Rivers & Streams
- SMA Lakes
- Parcels
- Highways
- SMA Jurisdiction
- City
- UGA



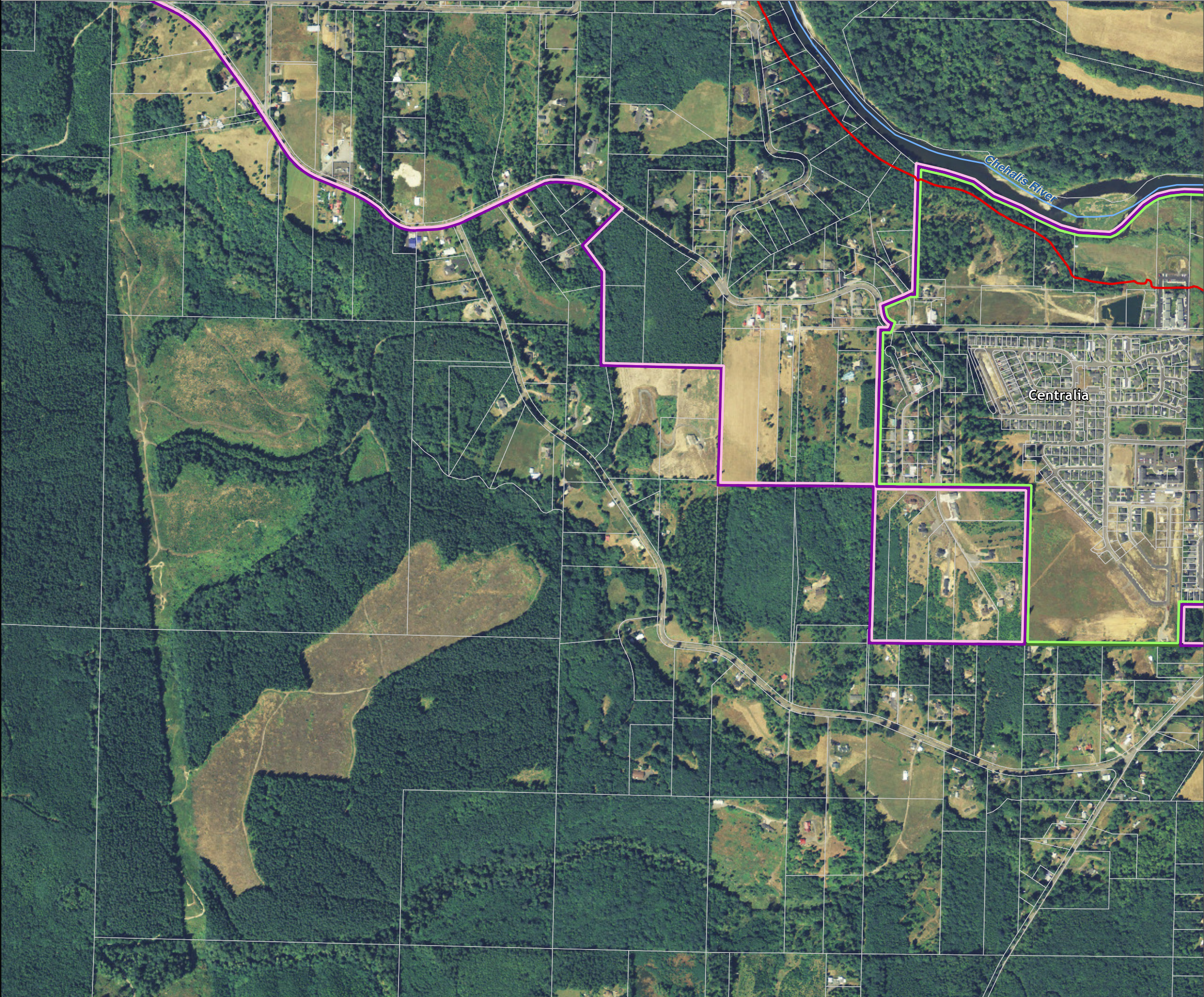
Data: Lewis County, USFWS NWI, FEMA, WA DNR, WSDOT, NRCS NAIP

Shoreline jurisdiction boundaries depicted on this map are approximate. They have not been formally delineated or surveyed and are intended for planning purposes only. Additional site-specific evaluation may be needed to confirm/verify information shown on this map.

Lewis County Coalition



City of Morton City of Winlock

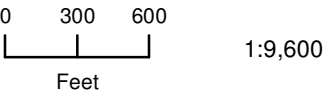


Lewis County, Washington
Shoreline Master Program

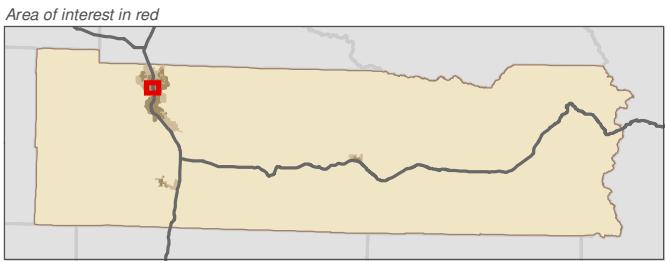
Map 24B - Toxic Cleanup Sites
Figure: Centralia 8

Date: 6/3/2014

- State Cleanup Site
- Active Underground Storage Tank
- SMA Rivers & Streams
- SMA Lakes
- Parcels
- Highways
- SMA Jurisdiction
- City
- UGA



1:9,600



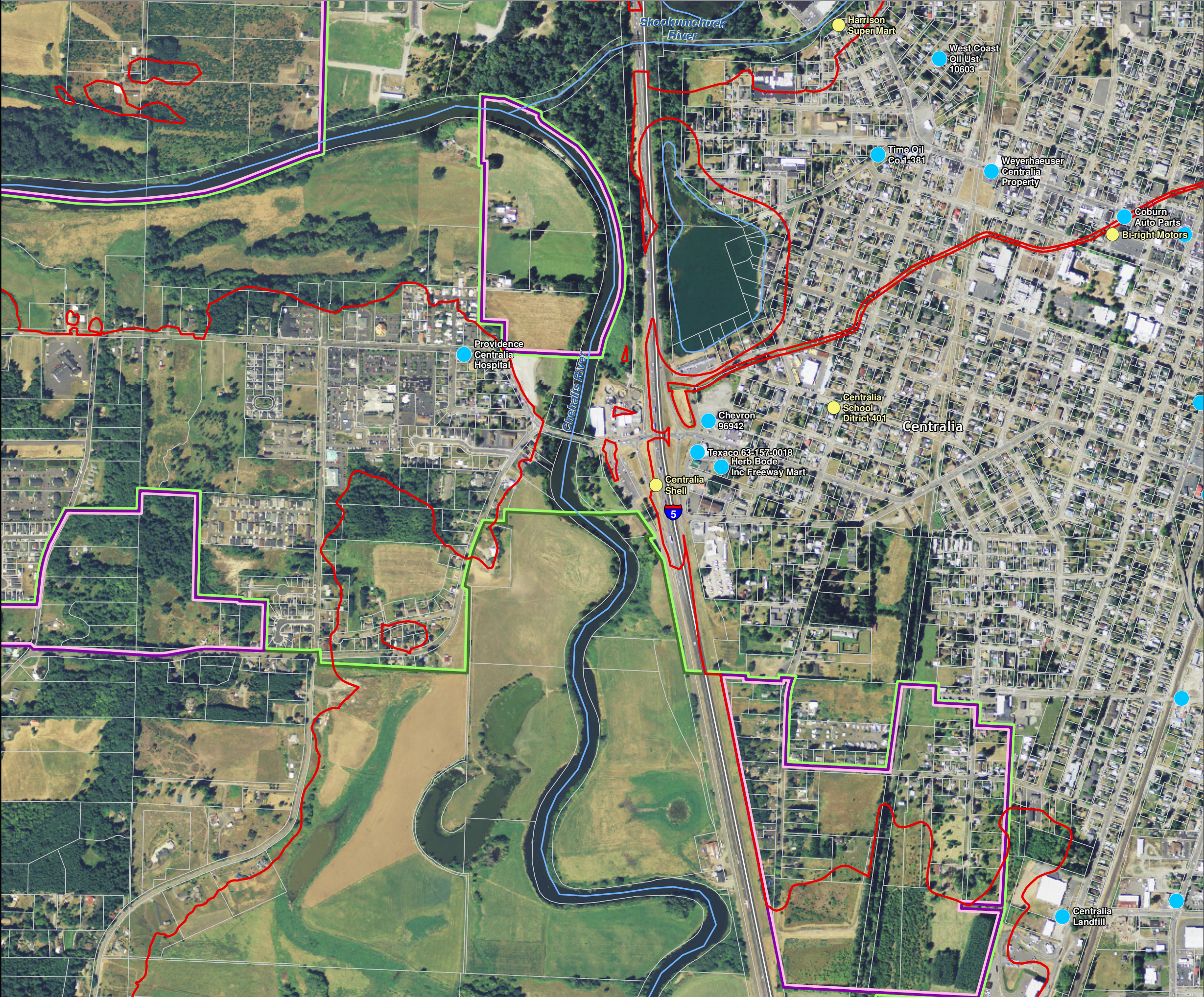
Data: Lewis County, USFWS NWI, FEMA, WA DNR, WSDOT, NRCS NAIP

Shoreline jurisdiction boundaries depicted on this map are approximate. They have not been formally delineated or surveyed and are intended for planning purposes only. Additional site-specific evaluation may be needed to confirm/verify information shown on this map.

Lewis County Coalition



City of Morton City of Winlock



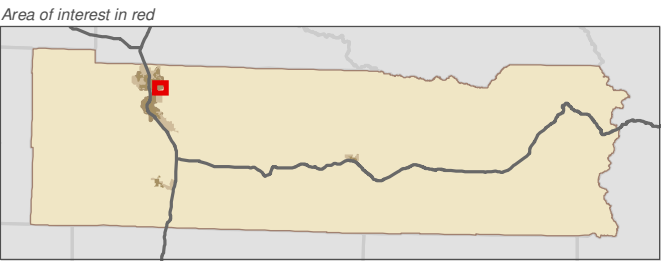

Lewis County, Washington
Shoreline Master Program

Map 24B - Toxic Cleanup Sites

Figure: Centralia 9

Date: 6/3/2014

- State Cleanup Site
- Active Underground Storage Tank
- SMA Rivers & Streams
- SMA Lakes
- Parcels
- Highways
- SMA Jurisdiction
- City
- UGA



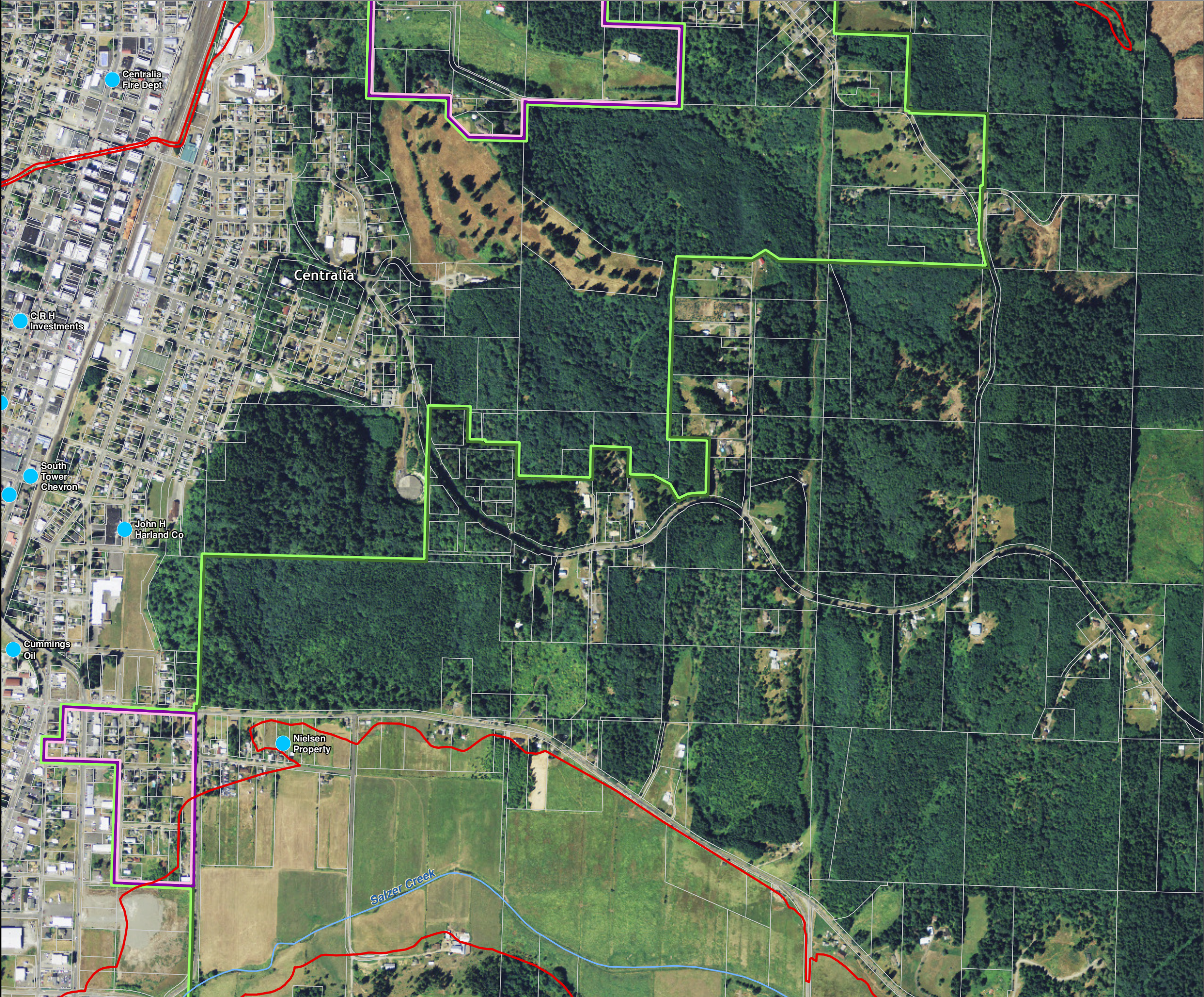
Data: Lewis County, USFWS NWI, FEMA, WA DNR, WSDOT, NRCS NAIP

Shoreline jurisdiction boundaries depicted on this map are approximate. They have not been formally delineated or surveyed and are intended for planning purposes only. Additional site-specific evaluation may be needed to confirm/verify information shown on this map.

Lewis County Coalition



City of Morton City of Winlock

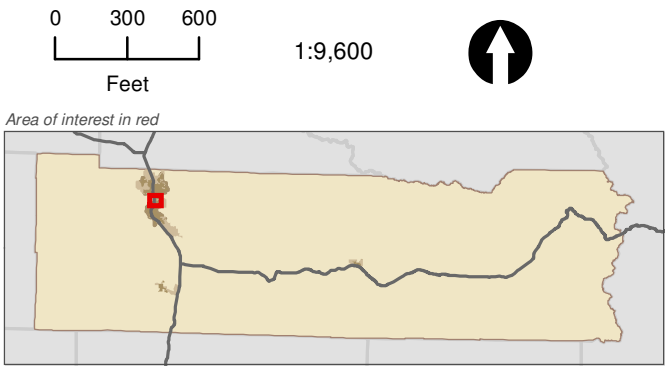


Lewis County, Washington
Shoreline Master Program

Map 24B - Toxic Cleanup Sites
Figure: Chehalis 1

Date: 6/3/2014

- State Cleanup Site
- Active Underground Storage Tank
- SMA Rivers & Streams
- SMA Lakes
- Parcels
- Highways
- SMA Jurisdiction
- City
- UGA



Data: Lewis County, USFWS NWI, FEMA, WA DNR, WSDOT, NRCS NAIP

Shoreline jurisdiction boundaries depicted on this map are approximate. They have not been formally delineated or surveyed and are intended for planning purposes only. Additional site-specific evaluation may be needed to confirm/verify information shown on this map.

Lewis County Coalition



City of Morton City of Winlock

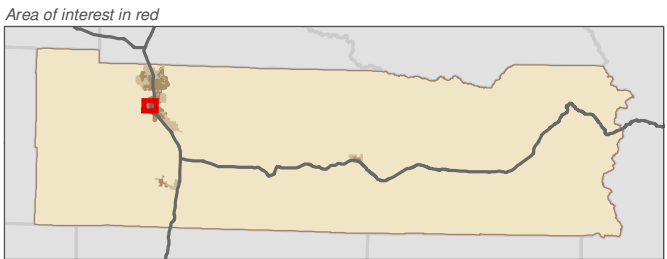



Lewis County, Washington
Shoreline Master Program

Map 24B - Toxic Cleanup Sites
Figure: Chehalis 2

Date: 6/3/2014

- State Cleanup Site
- Active Underground Storage Tank
- SMA Rivers & Streams
- SMA Lakes
- Parcels
- Highways
- SMA Jurisdiction
- City
- UGA



Data: Lewis County, USFWS NWI, FEMA, WA DNR, WSDOT, NRCS NAIP

Shoreline jurisdiction boundaries depicted on this map are approximate. They have not been formally delineated or surveyed and are intended for planning purposes only. Additional site-specific evaluation may be needed to confirm/verify information shown on this map.

Lewis County Coalition

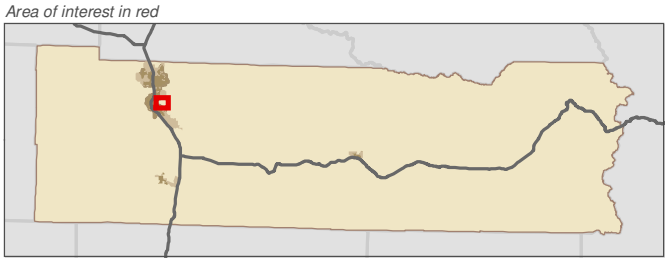
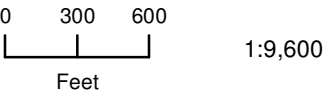


Lewis County, Washington
Shoreline Master Program

Map 24B - Toxic Cleanup Sites
Figure: Chehalis 3

Date: 6/3/2014

- State Cleanup Site
- Active Underground Storage Tank
- SMA Rivers & Streams
- SMA Lakes
- Parcels
- Highways
- SMA Jurisdiction
- City
- UGA



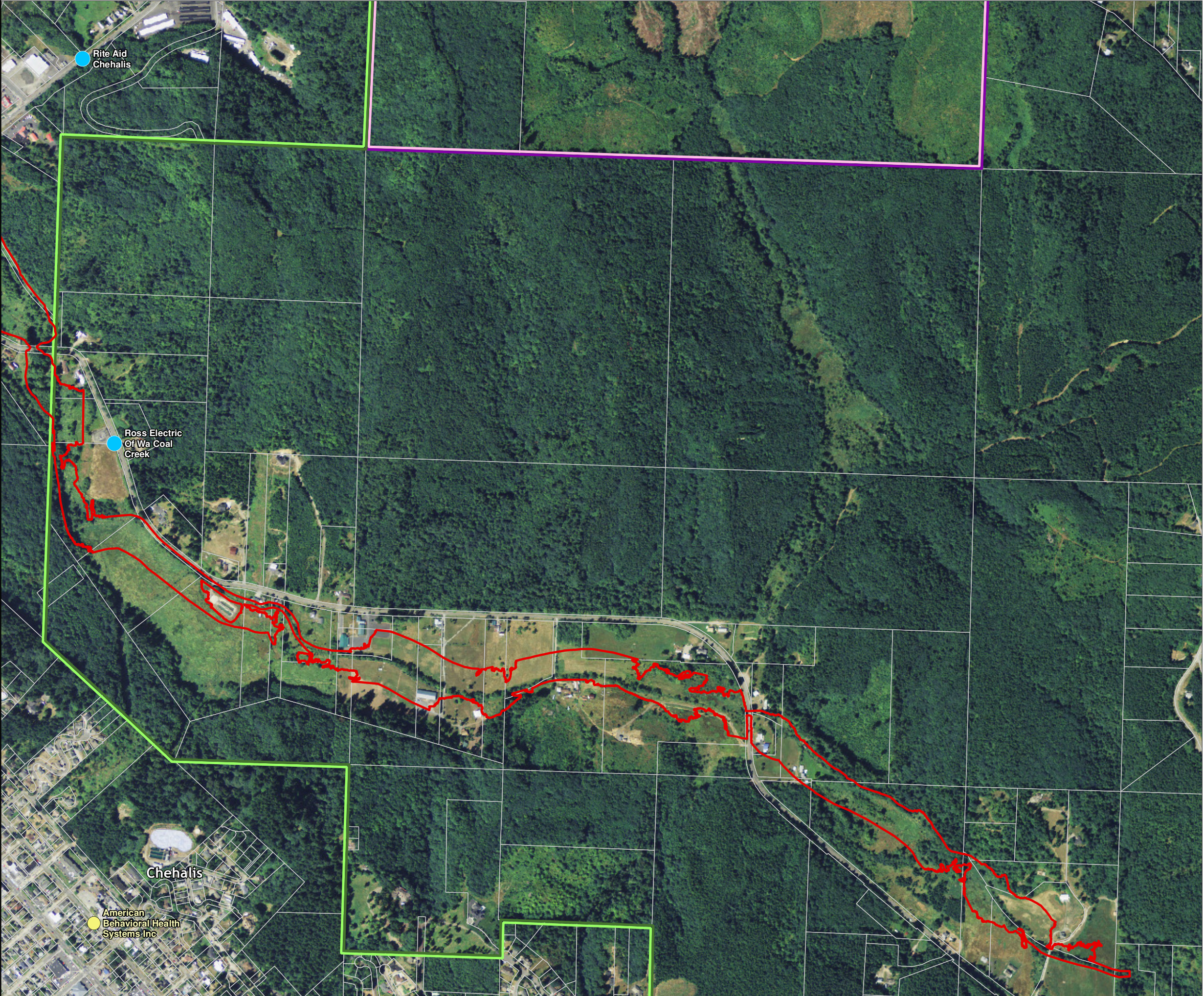
Data: Lewis County, USFWS NWI, FEMA, WA DNR, WSDOT, NRCS NAIP

Shoreline jurisdiction boundaries depicted on this map are approximate. They have not been formally delineated or surveyed and are intended for planning purposes only. Additional site-specific evaluation may be needed to confirm/verify information shown on this map.

Lewis County Coalition



City of Morton City of Winlock



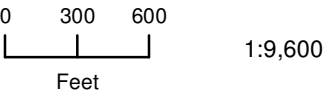
Lewis County, Washington
Shoreline Master Program

Map 24B - Toxic Cleanup Sites

Figure: Chehalis 4

Date: 6/3/2014

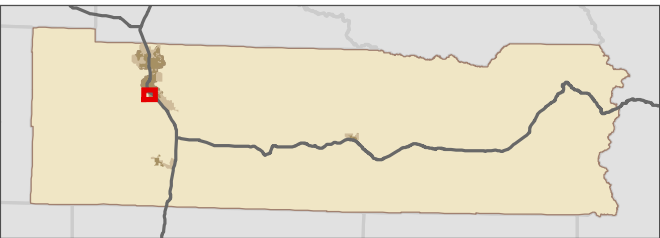
- State Cleanup Site
- Active Underground Storage Tank
- SMA Rivers & Streams
- SMA Lakes
- Parcels
- Highways
- SMA Jurisdiction
- City
- UGA



1:9,600



Area of interest in red



Data: Lewis County, USFWS NWI, FEMA, WA DNR, WSDOT, NRCS NAIP

Shoreline jurisdiction boundaries depicted on this map are approximate. They have not been formally delineated or surveyed and are intended for planning purposes only. Additional site-specific evaluation may be needed to confirm/verify information shown on this map.

Lewis County Coalition



City of Morton City of Winlock



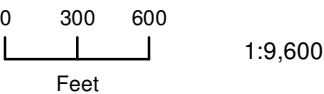
Lewis County, Washington
Shoreline Master Program

Map 24B - Toxic Cleanup Sites

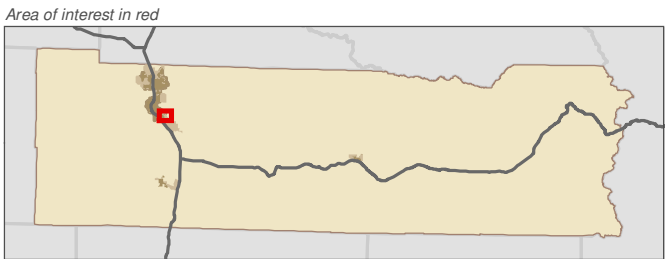
Figure: Chehalis 5

Date: 6/3/2014

- State Cleanup Site
- Active Underground Storage Tank
- SMA Rivers & Streams
- SMA Lakes
- Parcels
- Highways
- SMA Jurisdiction
- City
- UGA



1:9,600



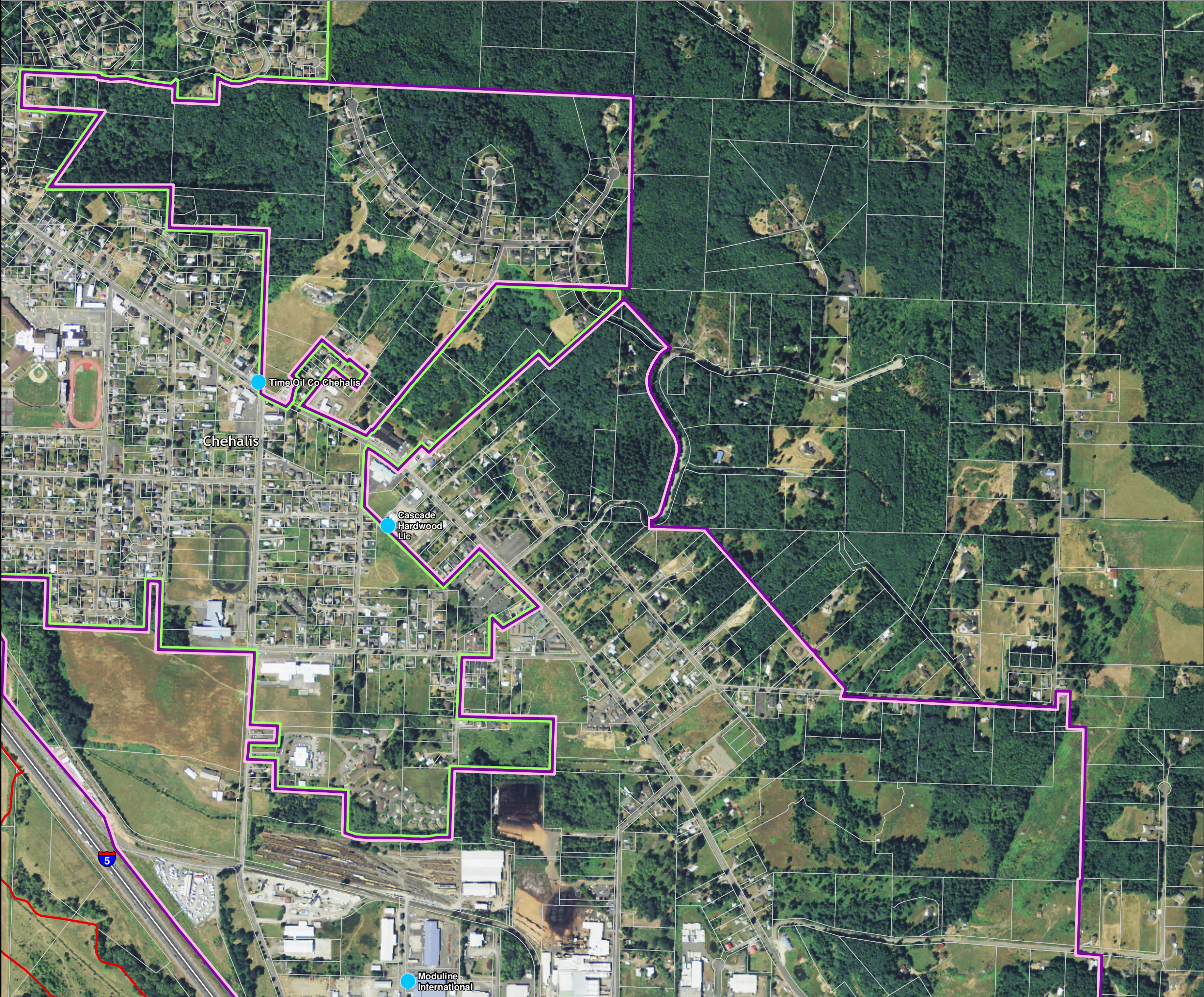
Data: Lewis County, USFWS NWI, FEMA, WA DNR, WSDOT, NRCS NAIP

Shoreline jurisdiction boundaries depicted on this map are approximate. They have not been formally delineated or surveyed and are intended for planning purposes only. Additional site-specific evaluation may be needed to confirm/verify information shown on this map.

Lewis County Coalition



City of Morton City of Winlock



Module International

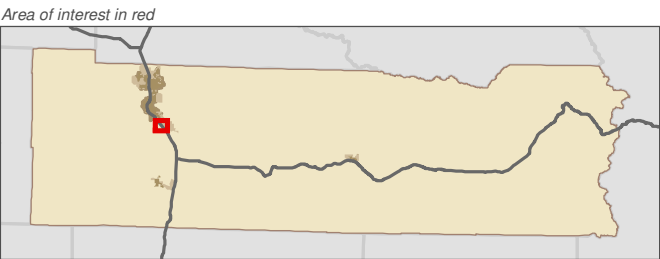

Lewis County, Washington
Shoreline Master Program

Map 24B - Toxic Cleanup Sites

Figure: Chehalis 6

Date: 6/3/2014

- State Cleanup Site
- Active Underground Storage Tank
- SMA Rivers & Streams
- SMA Lakes
- Parcels
- Highways
- SMA Jurisdiction
- City
- UGA



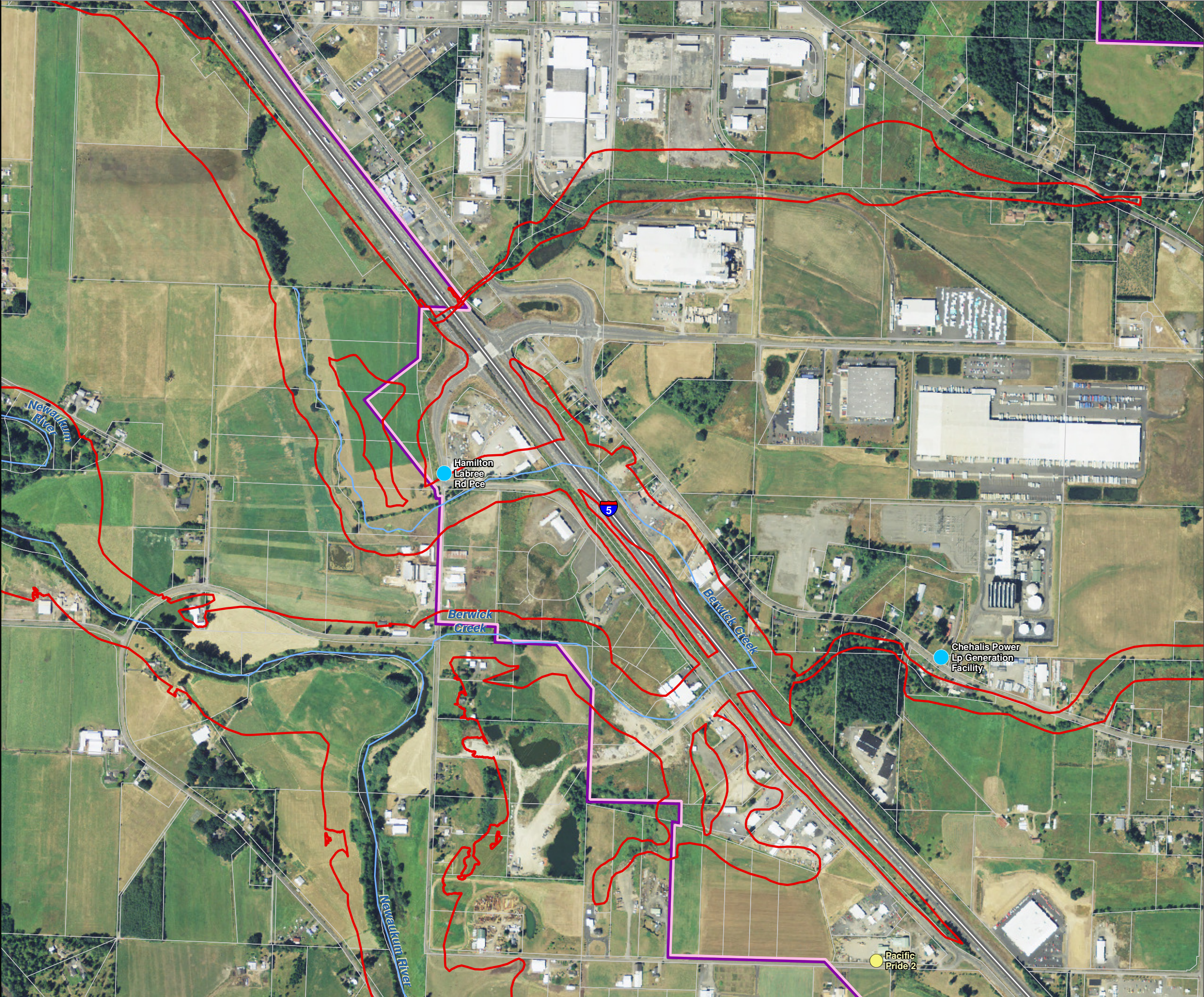
Data: Lewis County, USFWS NWI, FEMA, WA DNR, WSDOT, NRCS NAIP

Shoreline jurisdiction boundaries depicted on this map are approximate. They have not been formally delineated or surveyed and are intended for planning purposes only. Additional site-specific evaluation may be needed to confirm/verify information shown on this map.

Lewis County Coalition



City of Morton City of Winlock

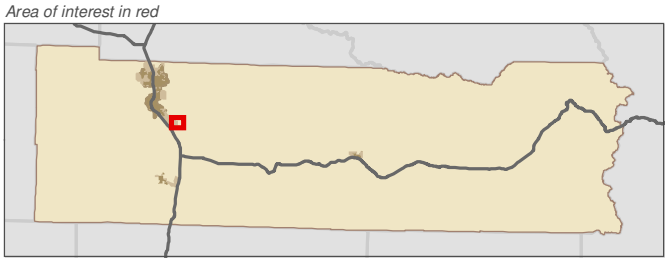
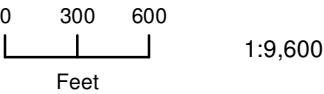


Lewis County, Washington
Shoreline Master Program

Map 24B - Toxic Cleanup Sites
Figure: Chehalis 7

Date: 6/3/2014

- State Cleanup Site
- Active Underground Storage Tank
- SMA Rivers & Streams
- SMA Lakes
- Parcels
- Highways
- SMA Jurisdiction
- City
- UGA



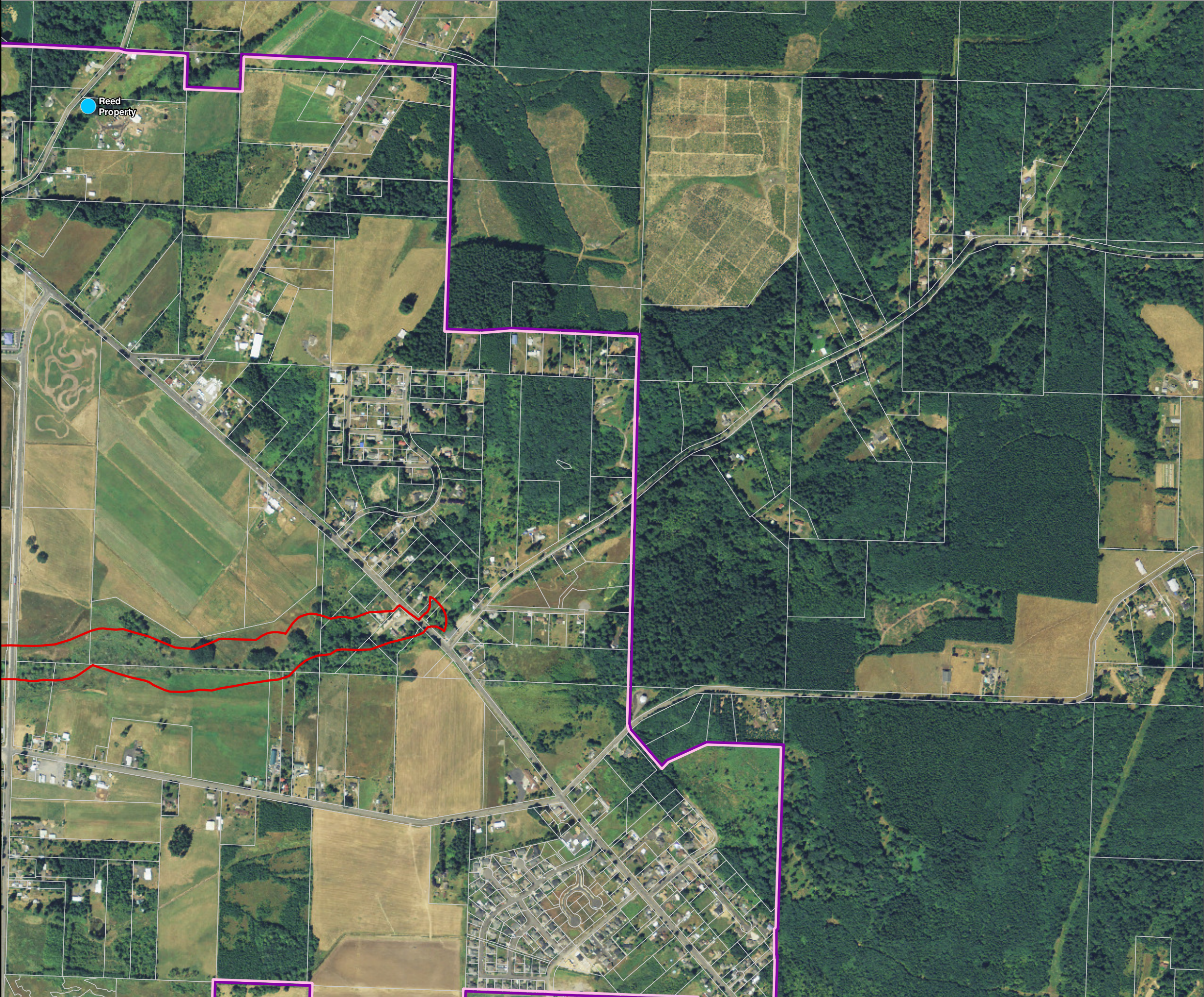
Data: Lewis County, USFWS NWI, FEMA, WA DNR, WSDOT, NRCS NAIP

Shoreline jurisdiction boundaries depicted on this map are approximate. They have not been formally delineated or surveyed and are intended for planning purposes only. Additional site-specific evaluation may be needed to confirm/verify information shown on this map.

Lewis County Coalition



City of Morton City of Winlock



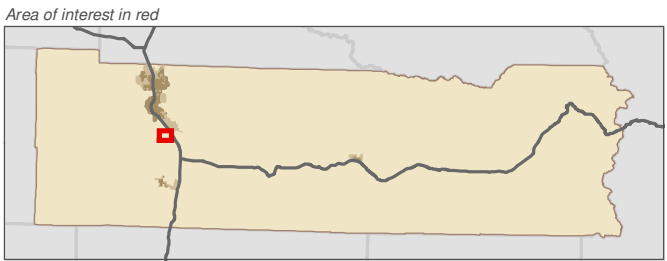
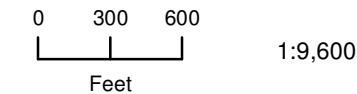
Lewis County, Washington
Shoreline Master Program

Map 24B - Toxic Cleanup Sites

Figure: Chehalis 8

Date: 6/3/2014

- State Cleanup Site
- Active Underground Storage Tank
- SMA Rivers & Streams
- SMA Lakes
- Parcels
- Highways
- SMA Jurisdiction
- City
- UGA



Data: Lewis County, USFWS NWI, FEMA, WA DNR, WSDOT, NRCS NAIP

Shoreline jurisdiction boundaries depicted on this map are approximate. They have not been formally delineated or surveyed and are intended for planning purposes only. Additional site-specific evaluation may be needed to confirm/verify information shown on this map.

Lewis County Coalition



City of Morton City of Winlock



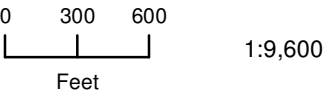
Lewis County, Washington
Shoreline Master Program

Map 24B - Toxic Cleanup Sites

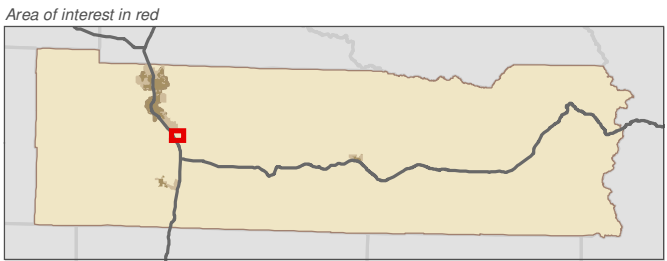
Figure: Chehalis 9

Date: 6/3/2014

- State Cleanup Site
- Active Underground Storage Tank
- SMA Rivers & Streams
- SMA Lakes
- Parcels
- Highways
- SMA Jurisdiction
- City
- UGA



1:9,600



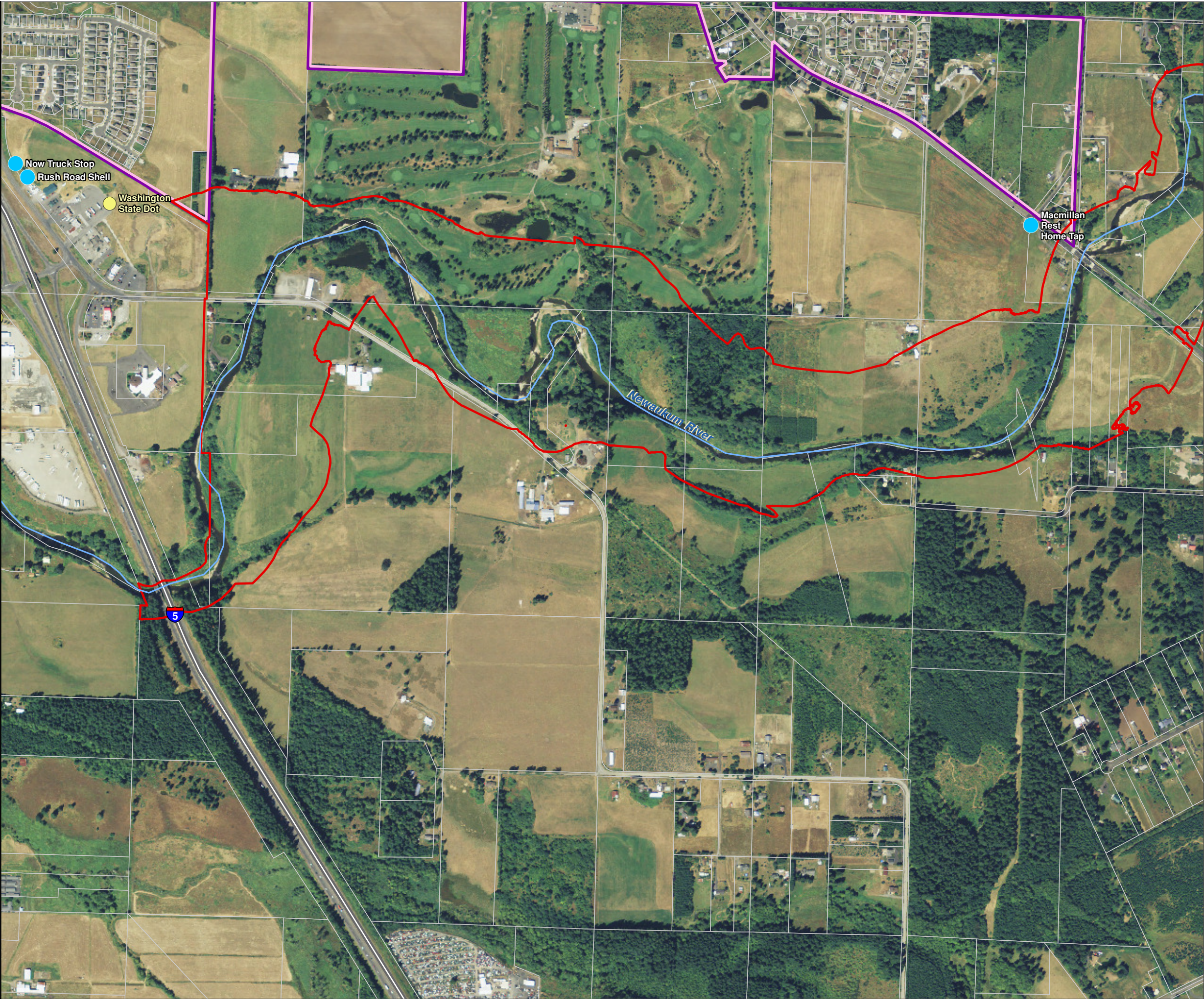
Data: Lewis County, USFWS NWI, FEMA, WA DNR, WSDOT, NRCS NAIP

Shoreline jurisdiction boundaries depicted on this map are approximate. They have not been formally delineated or surveyed and are intended for planning purposes only. Additional site-specific evaluation may be needed to confirm/verify information shown on this map.

Lewis County Coalition



City of Morton City of Winlock



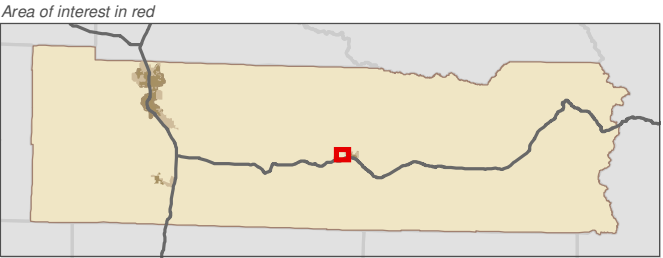
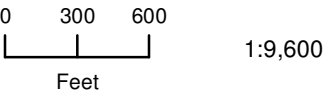
Lewis County, Washington
Shoreline Master Program

Map 24B - Toxic Cleanup Sites

Figure: Morton 1

Date: 6/3/2014

- State Cleanup Site
- Active Underground Storage Tank
- SMA Rivers & Streams
- SMA Lakes
- Parcels
- Highways
- SMA Jurisdiction
- City
- UGA



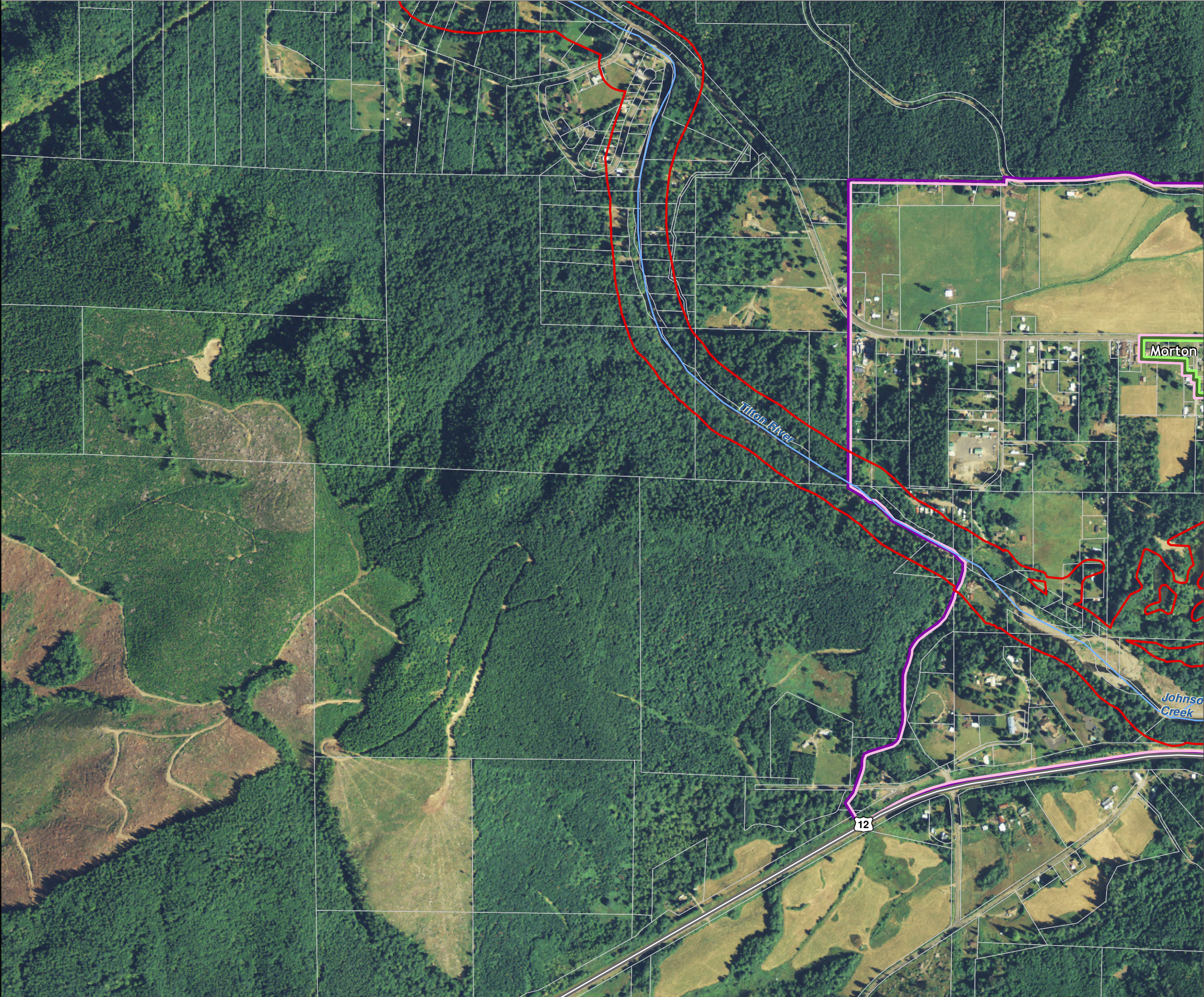
Data: Lewis County, USFWS NWI, FEMA, WA DNR, WSDOT, NRCS NAIP

Shoreline jurisdiction boundaries depicted on this map are approximate. They have not been formally delineated or surveyed and are intended for planning purposes only. Additional site-specific evaluation may be needed to confirm/verify information shown on this map.

Lewis County Coalition



City of Morton City of Winlock



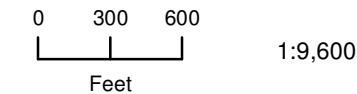
Lewis County, Washington
Shoreline Master Program

Map 24B - Toxic Cleanup Sites

Figure: Morton 2

Date: 6/3/2014

- State Cleanup Site
- Active Underground Storage Tank
- SMA Rivers & Streams
- SMA Lakes
- Parcels
- Highways
- SMA Jurisdiction
- City
- UGA



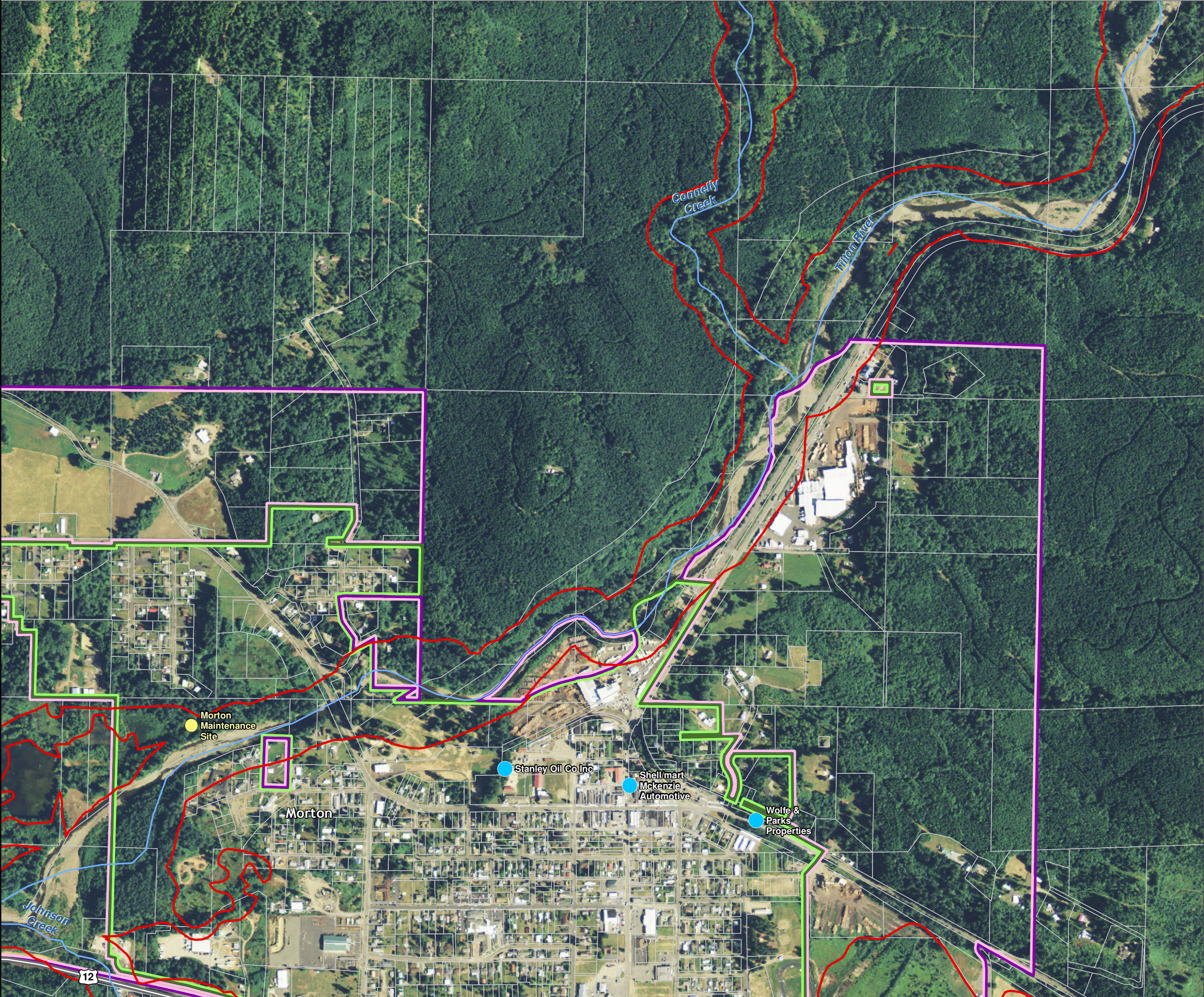
Data: Lewis County, USFWS NWI, FEMA, WA DNR, WSDOT, NRCS NAIP

Shoreline jurisdiction boundaries depicted on this map are approximate. They have not been formally delineated or surveyed and are intended for planning purposes only. Additional site-specific evaluation may be needed to confirm/verify information shown on this map.

Lewis County Coalition



City of Morton City of Winlock



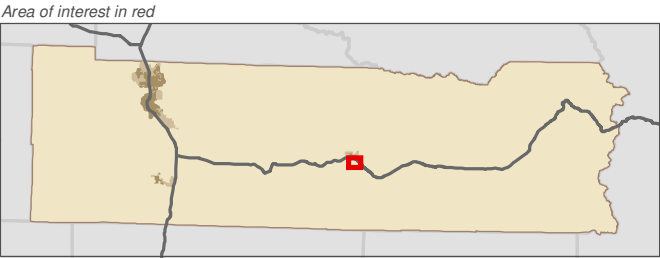

Lewis County, Washington
Shoreline Master Program

Map 24B - Toxic Cleanup Sites

Figure: Morton 3

Date: 6/3/2014

- State Cleanup Site
- Active Underground Storage Tank
- SMA Rivers & Streams
- SMA Lakes
- Parcels
- Highways
- SMA Jurisdiction
- City
- UGA



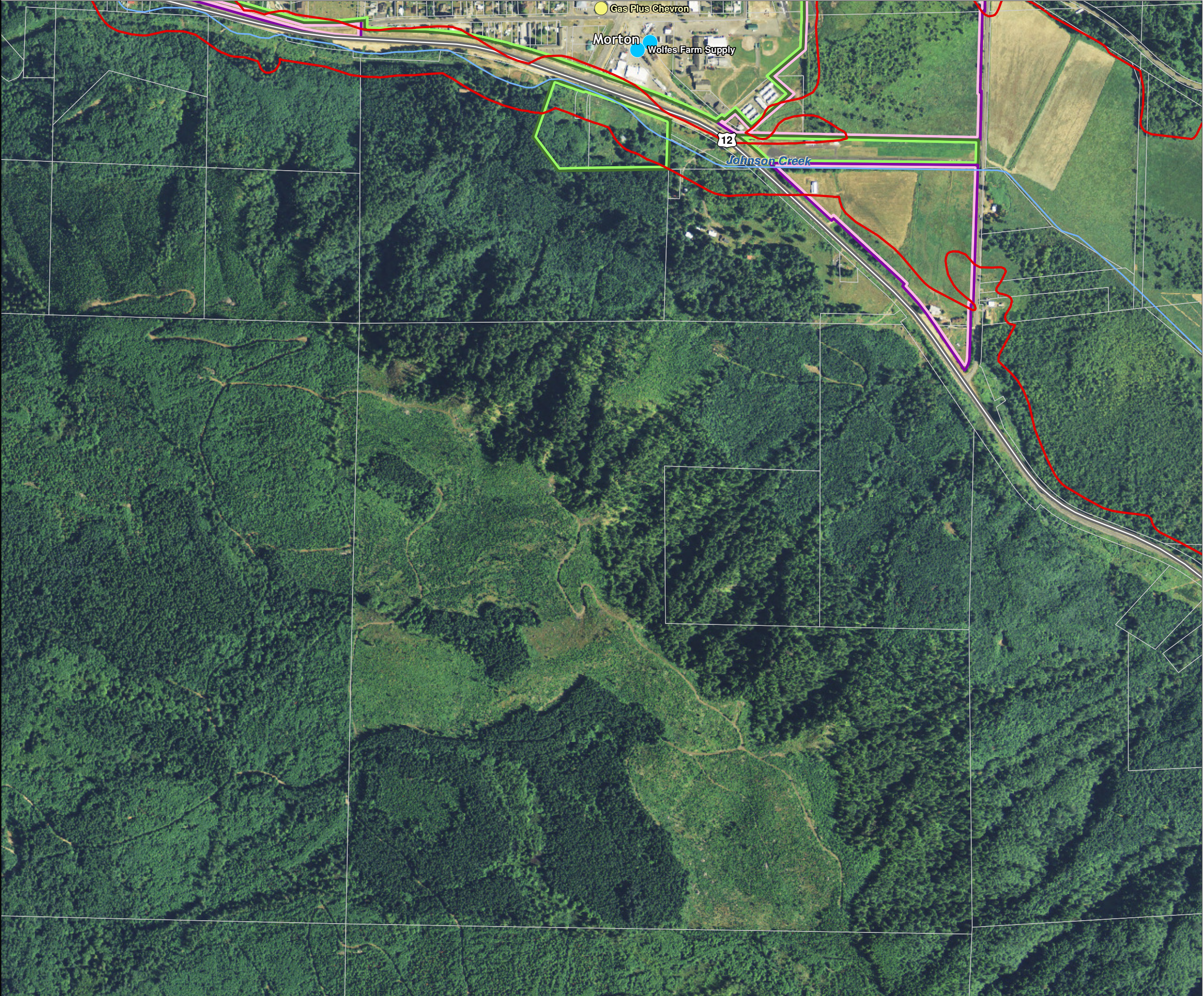
Data: Lewis County, USFWS NWI, FEMA, WA DNR, WSDOT, NRCS NAIP

Shoreline jurisdiction boundaries depicted on this map are approximate. They have not been formally delineated or surveyed and are intended for planning purposes only. Additional site-specific evaluation may be needed to confirm/verify information shown on this map.

Lewis County Coalition



City of Morton City of Winlock

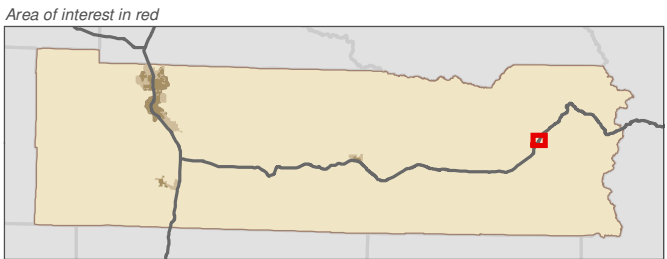



Lewis County, Washington
Shoreline Master Program

Map 24B - Toxic Cleanup Sites
Figure: Packwood 1

Date: 6/3/2014

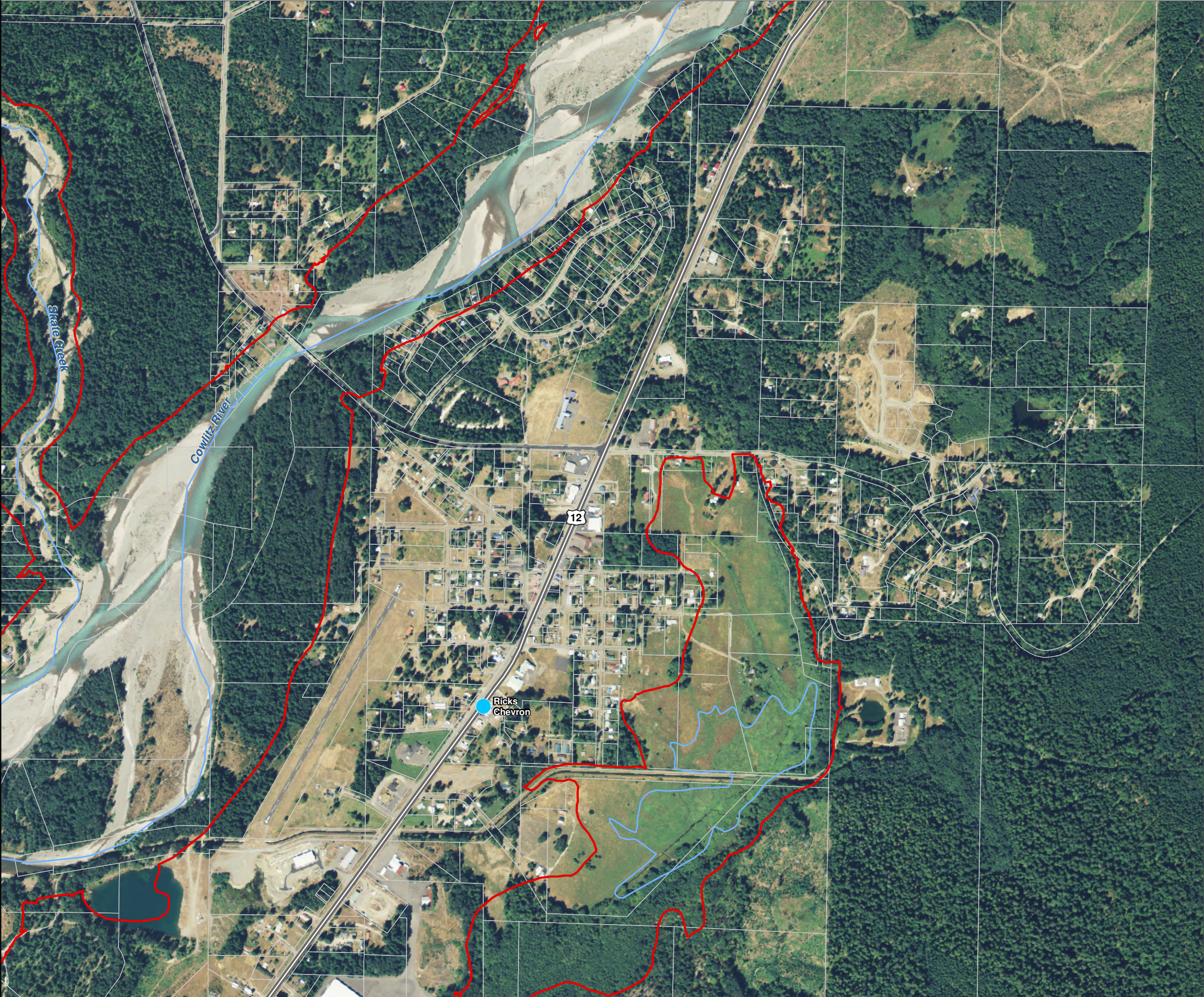
- State Cleanup Site
- Active Underground Storage Tank
- SMA Rivers & Streams
- SMA Lakes
- Parcels
- Highways
- SMA Jurisdiction
- City
- UGA



Data: Lewis County, USFWS NWI, FEMA, WA DNR, WSDOT, NRCS NAIP

Shoreline jurisdiction boundaries depicted on this map are approximate. They have not been formally delineated or surveyed and are intended for planning purposes only. Additional site-specific evaluation may be needed to confirm/verify information shown on this map.

Lewis County Coalition



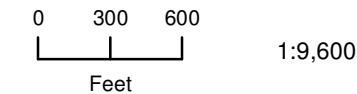
Lewis County, Washington
Shoreline Master Program

Map 24B - Toxic Cleanup Sites

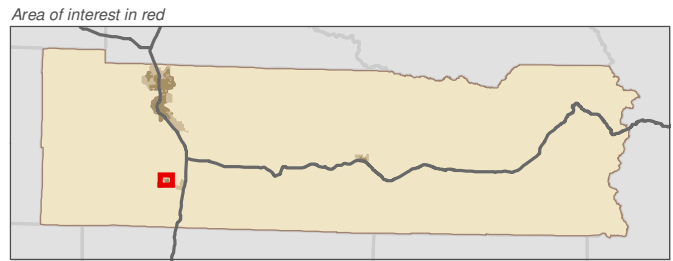
Figure: Winlock 1

Date: 6/3/2014

- State Cleanup Site
- Active Underground Storage Tank
- SMA Rivers & Streams
- SMA Lakes
- Parcels
- Highways
- SMA Jurisdiction
- City
- UGA



1:9,600



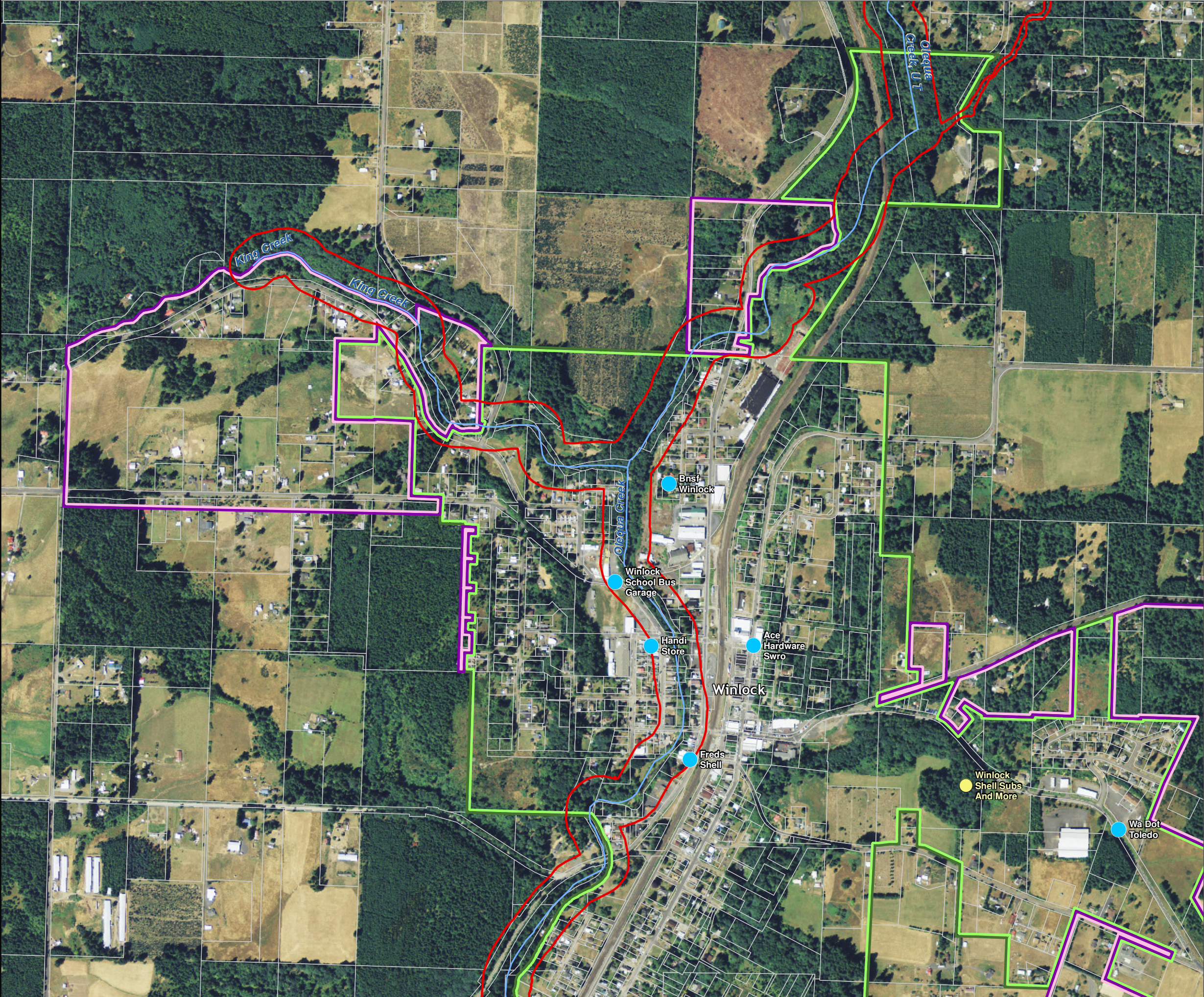
Data: Lewis County, USFWS NWI, FEMA, WA DNR, WSDOT, NRCS NAIP

Shoreline jurisdiction boundaries depicted on this map are approximate. They have not been formally delineated or surveyed and are intended for planning purposes only. Additional site-specific evaluation may be needed to confirm/verify information shown on this map.

Lewis County Coalition



City of Morton City of Winlock

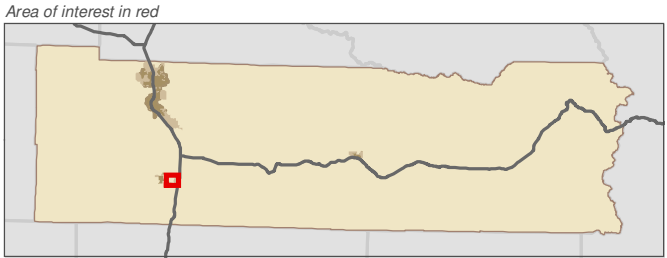
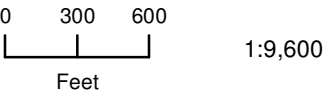


Lewis County, Washington
Shoreline Master Program

Map 24B - Toxic Cleanup Sites
Figure: Winlock 2

Date: 6/3/2014

- State Cleanup Site
- Active Underground Storage Tank
- SMA Rivers & Streams
- SMA Lakes
- Parcels
- Highways
- SMA Jurisdiction
- City
- UGA



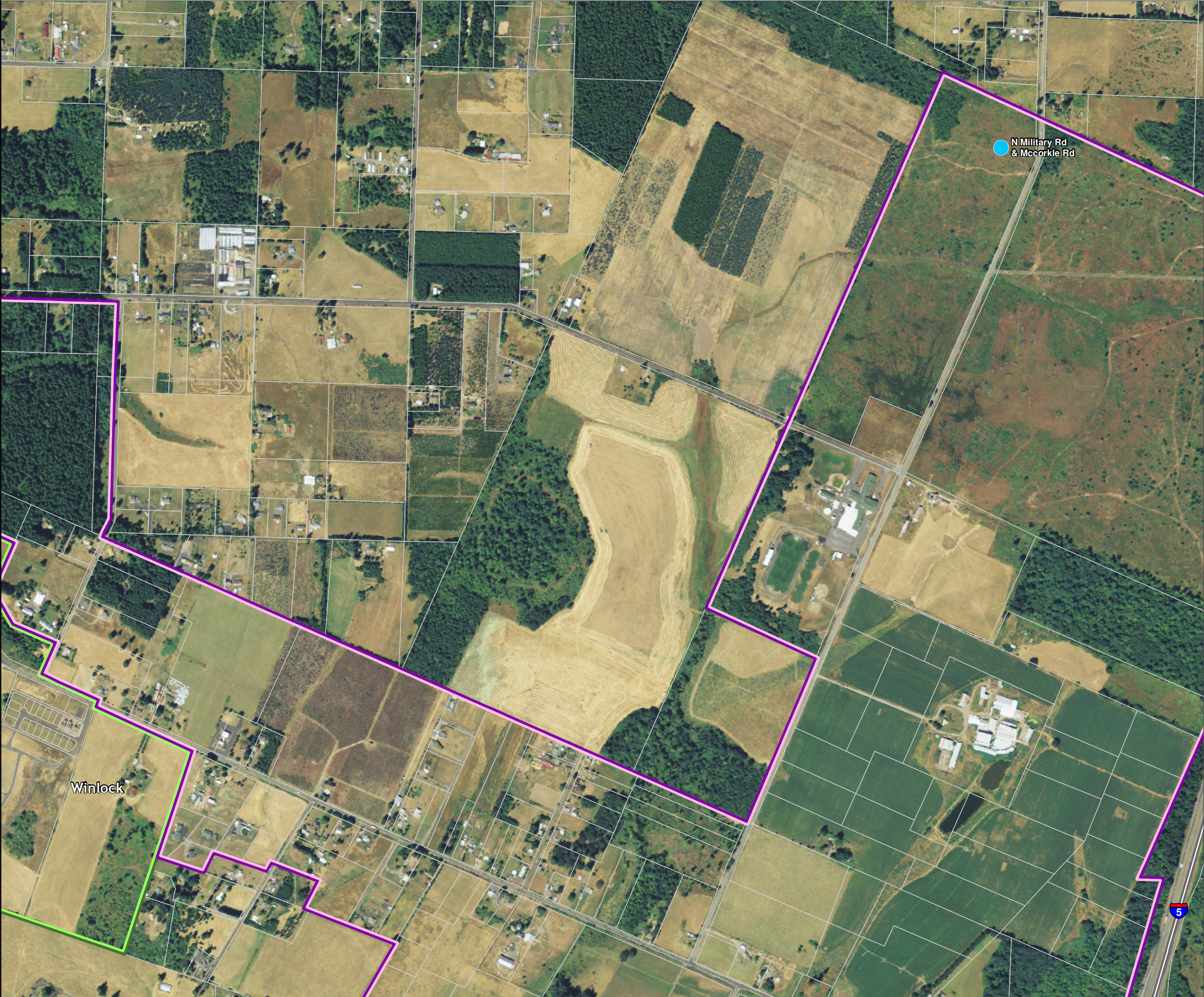
Data: Lewis County, USFWS NWI, FEMA, WA DNR, WSDOT, NRCS NAIP

Shoreline jurisdiction boundaries depicted on this map are approximate. They have not been formally delineated or surveyed and are intended for planning purposes only. Additional site-specific evaluation may be needed to confirm/verify information shown on this map.

Lewis County Coalition



City of Morton City of Winlock



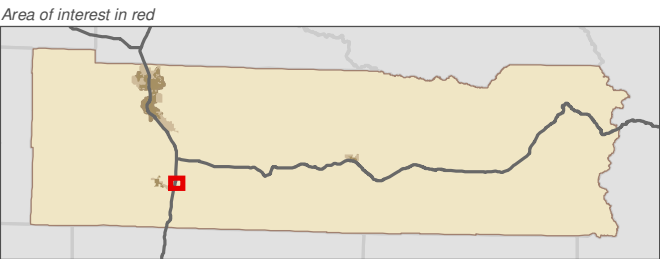

Lewis County, Washington
Shoreline Master Program

Map 24B - Toxic Cleanup Sites

Figure: Winlock 3

Date: 6/3/2014

- State Cleanup Site
- Active Underground Storage Tank
- SMA Rivers & Streams
- SMA Lakes
- Parcels
- Highways
- SMA Jurisdiction
- City
- UGA



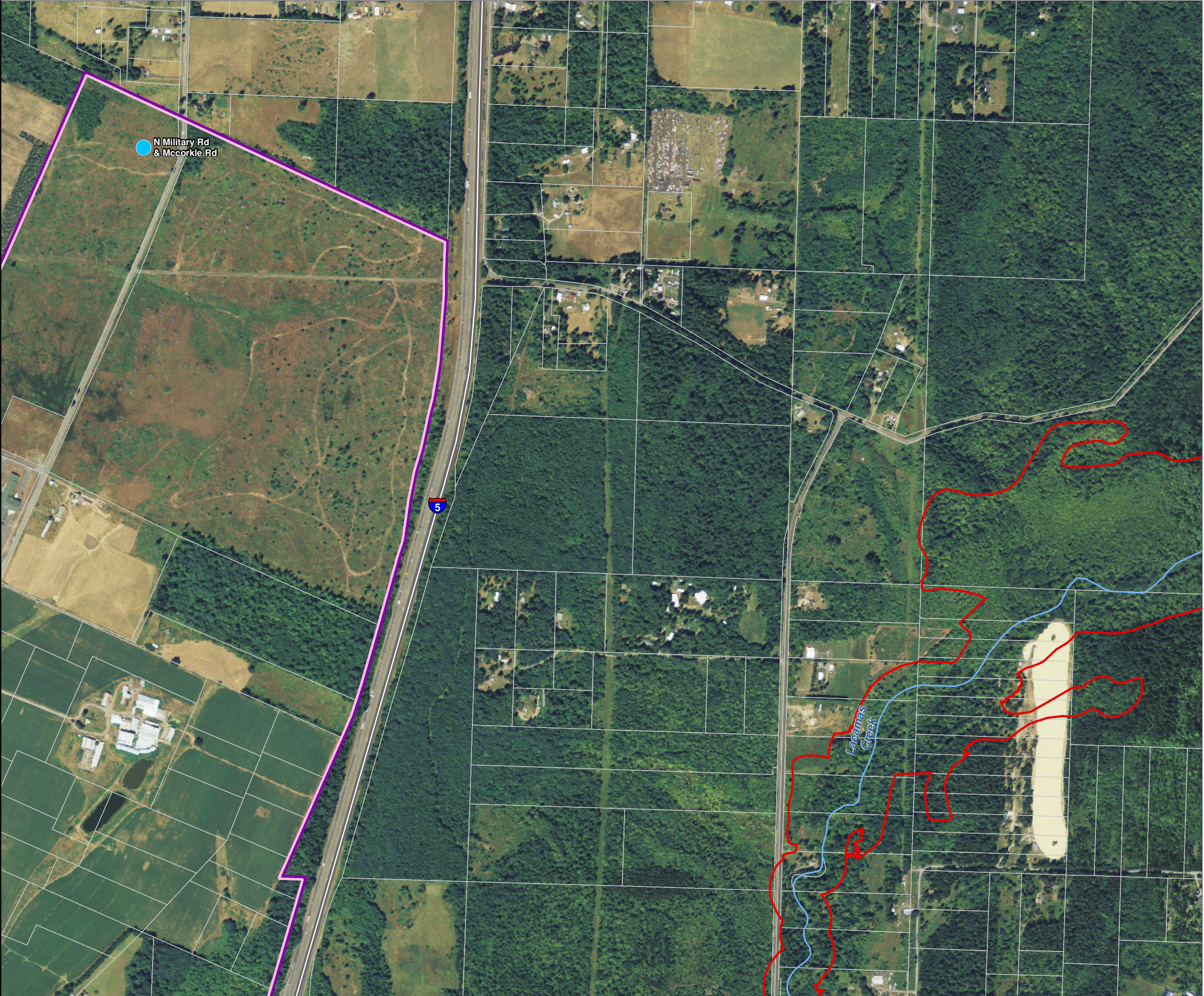
Data: Lewis County, USFWS NWI, FEMA, WA DNR, WSDOT, NRCS NAIP

Shoreline jurisdiction boundaries depicted on this map are approximate. They have not been formally delineated or surveyed and are intended for planning purposes only. Additional site-specific evaluation may be needed to confirm/verify information shown on this map.

Lewis County Coalition



City of Morton City of Winlock



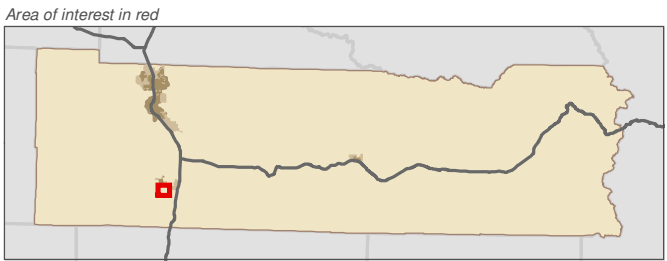
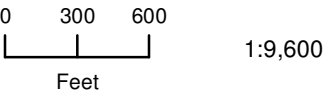
Lewis County, Washington
Shoreline Master Program

Map 24B - Toxic Cleanup Sites

Figure: Winlock 4

Date: 6/3/2014

- State Cleanup Site
- Active Underground Storage Tank
- SMA Rivers & Streams
- SMA Lakes
- Parcels
- Highways
- SMA Jurisdiction
- City
- UGA



Data: Lewis County, USFWS NWI, FEMA, WA DNR, WSDOT, NRCS NAIP

Shoreline jurisdiction boundaries depicted on this map are approximate. They have not been formally delineated or surveyed and are intended for planning purposes only. Additional site-specific evaluation may be needed to confirm/verify information shown on this map.

Lewis County Coalition



City of Morton City of Winlock



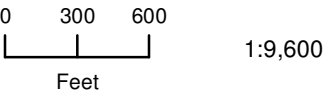
Lewis County, Washington
Shoreline Master Program

Map 24B - Toxic Cleanup Sites

Figure: Winlock 5

Date: 6/3/2014

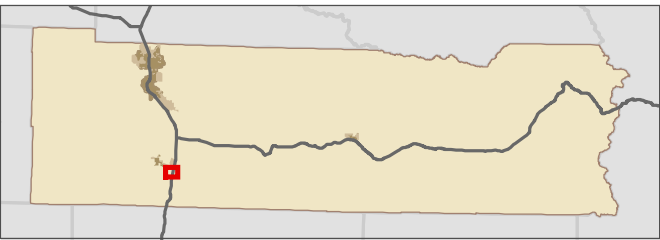
- State Cleanup Site
- Active Underground Storage Tank
- SMA Rivers & Streams
- SMA Lakes
- Parcels
- Highways
- SMA Jurisdiction
- City
- UGA



1:9,600



Area of interest in red



Data: Lewis County, USFWS NWI, FEMA, WA DNR, WSDOT, NRCS NAIP

Shoreline jurisdiction boundaries depicted on this map are approximate. They have not been formally delineated or surveyed and are intended for planning purposes only. Additional site-specific evaluation may be needed to confirm/verify information shown on this map.

Lewis County Coalition



City of Morton City of Winlock

