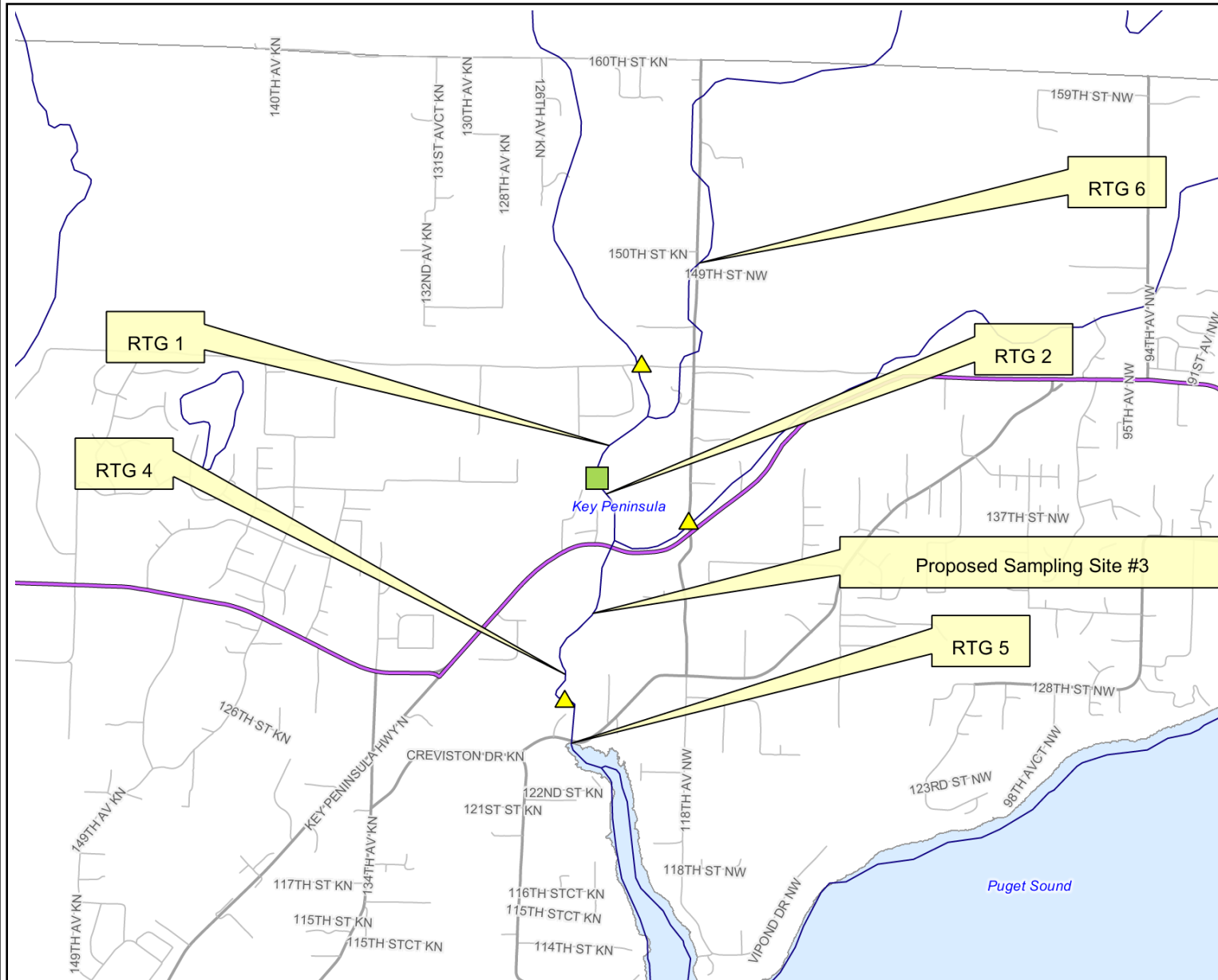


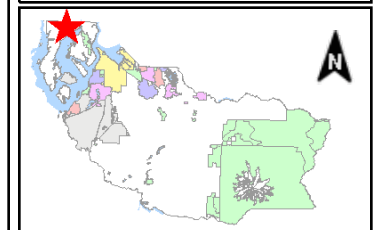

Minter Creek Raise the Grade - Monitoring Locations



The map features are approximate and are intended only to provide an indication of said feature. Additional areas that have not been mapped may be present. This is not a survey. Orthophotos and other data may not align. Pierce County assumes no liability for variations ascertained by actual survey. All data is expressly provided AS IS and WITH ALL FAULTS. Pierce County makes no warranty of fitness for a particular purpose.

Map Legend

- Water Quality Sampling Sites
- Groundwater Monitoring Wells
- Gauge Sites
- Flow Monitoring Sites
- Streams Hydrography WARIS
- Roads
 - Interstate
 - Limited Access State Routes
- Other State Routes
- Ramps
- Major Arterial
- Collector
- Local Access
- Pierce County Basemap
- Unincorporated County
- Tacoma



Printed: 11/28/12 3:42 PM

Pierce County SWM

Pierce County

Geographic Information Services