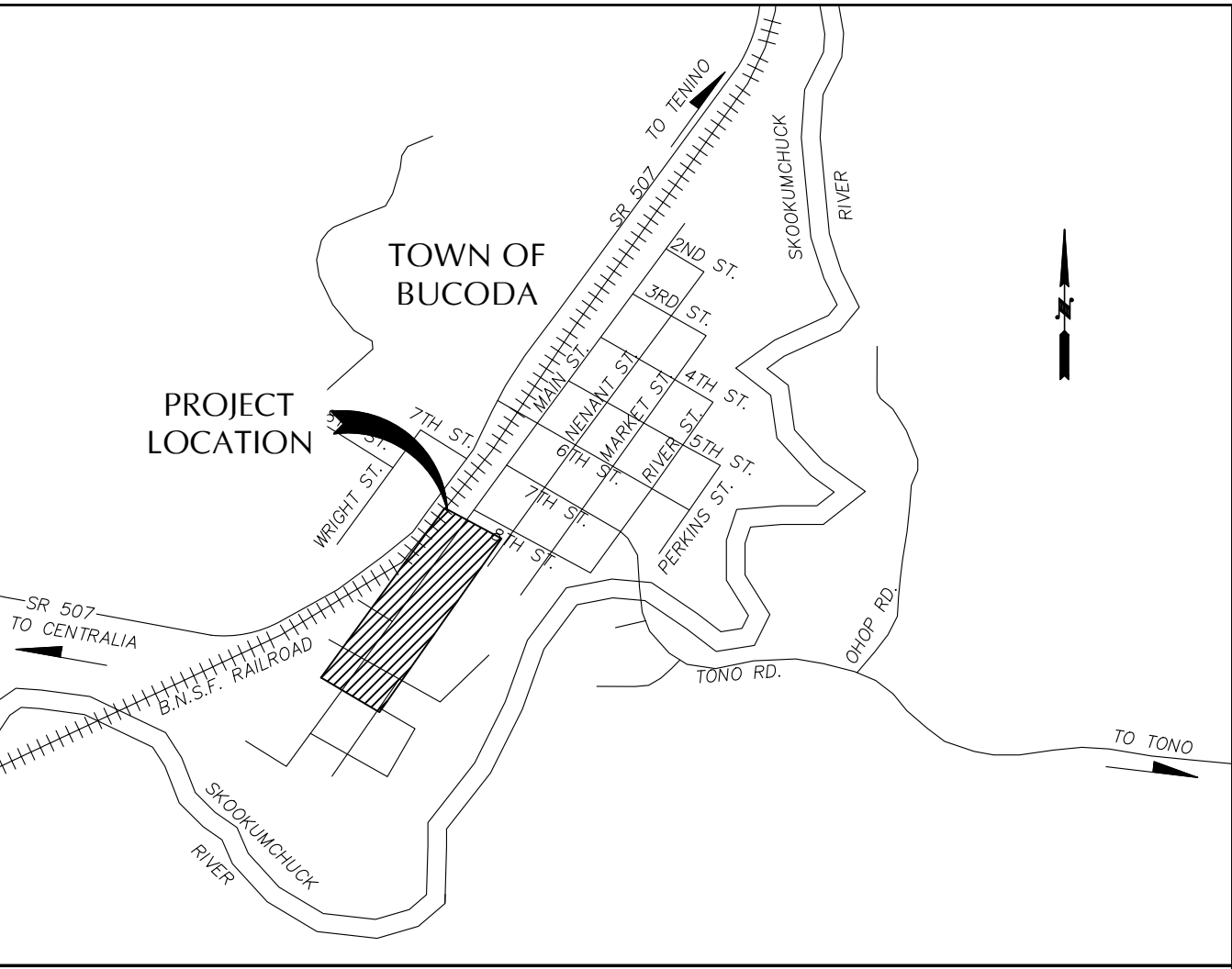
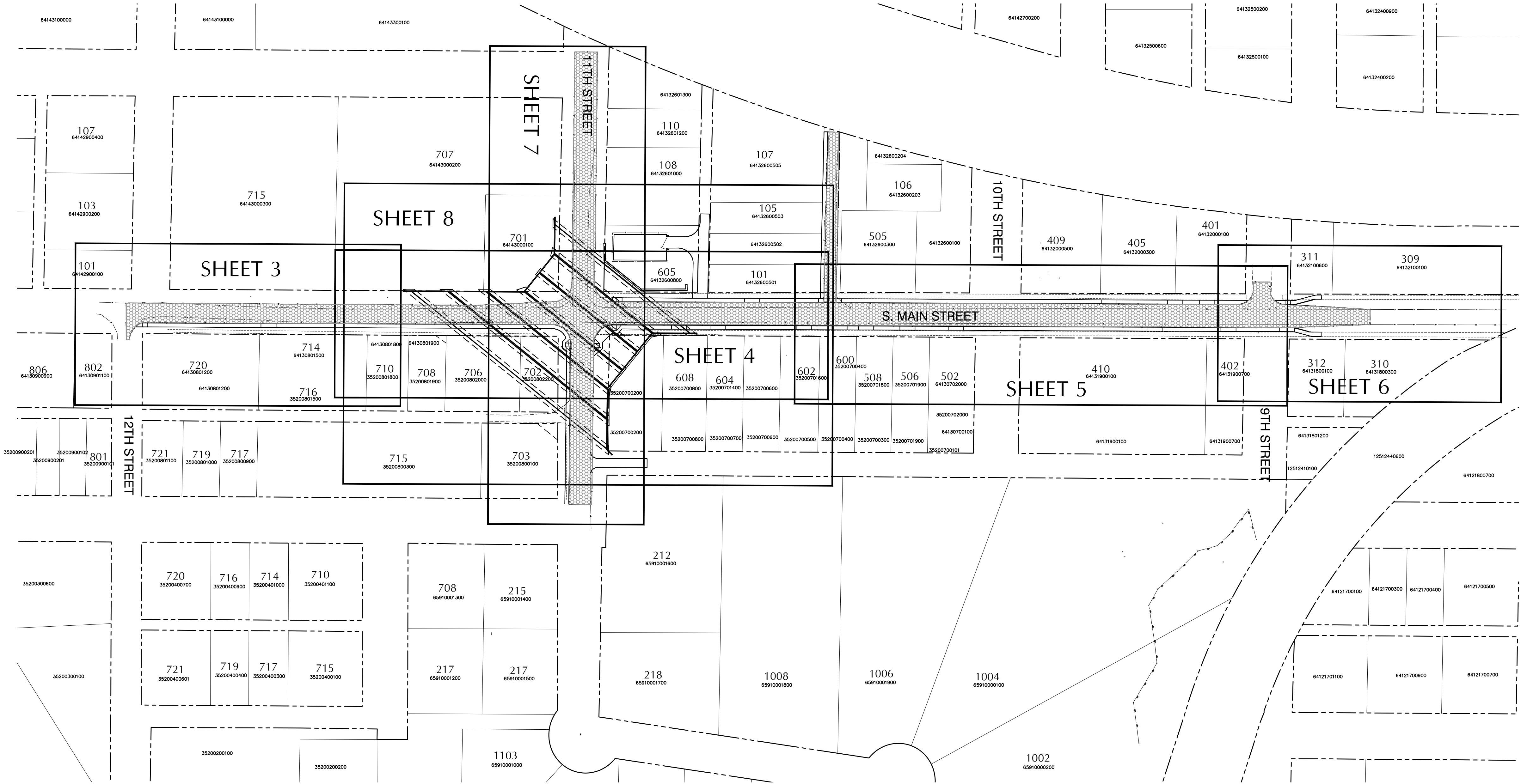


SECTION 12, TOWNSHIP 15 N, RANGE 2 WEST

TOWN OF BUCODA  
S. MAIN STREET RECONSTRUCTION PROJECT

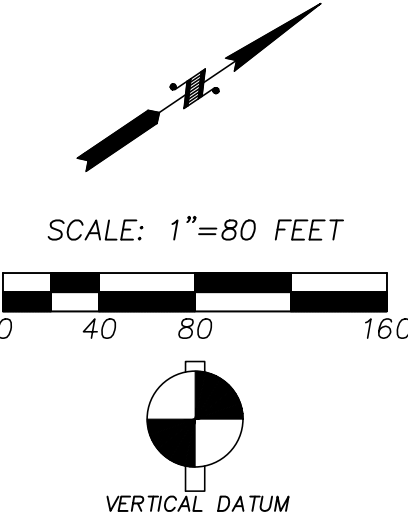


VICINITY MAP  
N.T.S.




SHEET INDEX

1. SITE PLAN/COVER SHEET
2. LEGEND/NOTES
3. MAIN ST STA. 1+00.00 TO STA. 4+00.00
4. MAIN ST STA. 4+00.00 TO STA. 10+00.00
5. MAIN ST STA. 10+00.00 TO STA. 16+00.00
6. MAIN ST STA. 16+00.00 TO STA. 19+00.00
7. 11TH ST STA. 5+00.00 TO STA. 11+00.00
8. MARTINA ST STA. 0+00.00 TO STA. 2+72.00
9. BRIDGE CULVERT LAYOUT
10. CROSS STREET PROFILES
11. DRIVEWAY PROFILES
12. DRIVEWAY PROFILES
13. DRIVEWAY PROFILES
14. TRAFFIC BYPASS PLAN



SCALE: 1"=80 FEET  
0 40 80 160  
VERTICAL DATUM  
WSDOT BENCHMARK NGS: #B-532/1987  
1.7' WEST OF EAST EDGE OF SIDEWALK,  
27.5' NE OF CENTER OF EAST SIXTH ST,  
28.5' SE OF CENTER OF NORTH MAIN ST  
NAVD 88 ELEVATION = 253.347

CALL BEFORE YOU DIG:  
THE CONTRACTOR SHALL BE FULLY RESPONSIBLE FOR THE LOCATION AND PROTECTION OF  
ALL EXISTING UTILITIES. THE CONTRACTOR SHALL VERIFY ALL UTILITY LOCATIONS PRIOR  
TO CONSTRUCTION BY CALLING THE UNDERGROUND LOCATE LINE AT 1-800-424-5555 A  
MINIMUM OF 48 HOURS PRIOR TO ANY CONSTRUCTION.



NOT FOR CONSTRUCTION  
PRELIMINARY 30% DRAFT

NO.	DATE	BY	APPR	REVISIONS

**JWM&A** Civil • Municipal • Geotechnical • Land Surveying  
**Jerome W. Morrisette & Associates Inc., P.S.**  
1700 Cooper Pt. Road S.W. #B-2, Olympia, Wa. 98502-1110 Ph 360.352.9456 Fx 360.352.9990

S.S.	6/30/2016
DESIGNED BY	DATE
M.D.	6/30/2016
C.A.D.D. BY	DATE
S.W.	6/30/2016
CHECKED BY	DATE
6/30/2016	
DATE PLOTTED	

Town of Bucoda

Main Street Reconstruction  
Site Plan/Cover Sheet

SECTION 12, TOWNSHIP 15 N, RANGE 2 WEST

LEGEND

EXISTING

POWER POLE

GUY ANCHOR

WATER METER

FIRE HYDRANT

VALVE

TELEPHONE PEDESTAL

STREET SIGN

TREE

CAP OR PLUG

CATCH BASIN

BALLARD

WATERMAIN

ABANDONED WATERMAIN

FENCELINE

STORM DRAIN

OVERHEAD POWER

EDGE OF PAVEMENT

EDGE OF CONCRETE

UNDERGROUND POWER

RIGHT OF WAY

GRAVEL DRIVEWAY

PROPOSED

WATER VALVE

FIRE HYDRANT

AIR RELEASE VALVE

CAP OR PLUG

TYPE 2 CATCH BASIN

TYPE 1 CATCH BASIN OR INLET

POWER POLE

LUMINAIRE/POWER POLE

PAD MOUNT TRANSFORMER (3 PHASE)

STREET SIGN

WATERMAIN

STORM DRAIN

STORM DRAIN FORCE MAIN

UNDERGROUND POWER CONDUIT & CONDUCTORS

OVERHEAD POWER

EDGE OF PAVEMENT/GUTTER LINE

CALL BEFORE YOU DIG:  
THE CONTRACTOR SHALL BE FULLY RESPONSIBLE FOR THE LOCATION AND PROTECTION OF ALL EXISTING UTILITIES. THE CONTRACTOR SHALL VERIFY ALL UTILITY LOCATIONS PRIOR TO CONSTRUCTION BY CALLING THE UNDERGROUND LOCATE LINE AT 1-800-424-5555 A MINIMUM OF 48 HOURS PRIOR TO ANY CONSTRUCTION.

NO	DATE	BY	APPR	REVISIONS

Civil•Municipal•Geotechnical•Land Surveying

Jerome W. Morrisette & Associates Inc., P.S.


1700 Cooper Pt. Road S.W. #B-2, Olympia, Wa. 98502-1110 Ph 360.352.9456 Fx 360.352.9990


S.S.	6/30/2016
DESIGNED BY	DATE
M.D.	6/30/2016
C.A.D.D. BY	DATE
S.W.	6/30/2016
CHECKED BY	DATE
6/30/2016	DATE PLOTTED

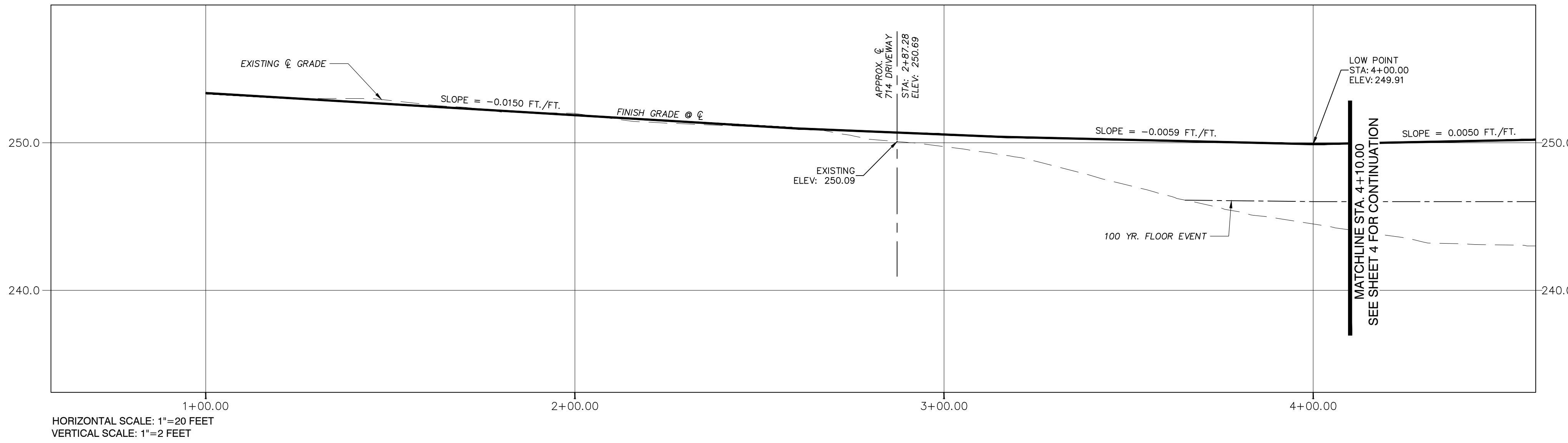
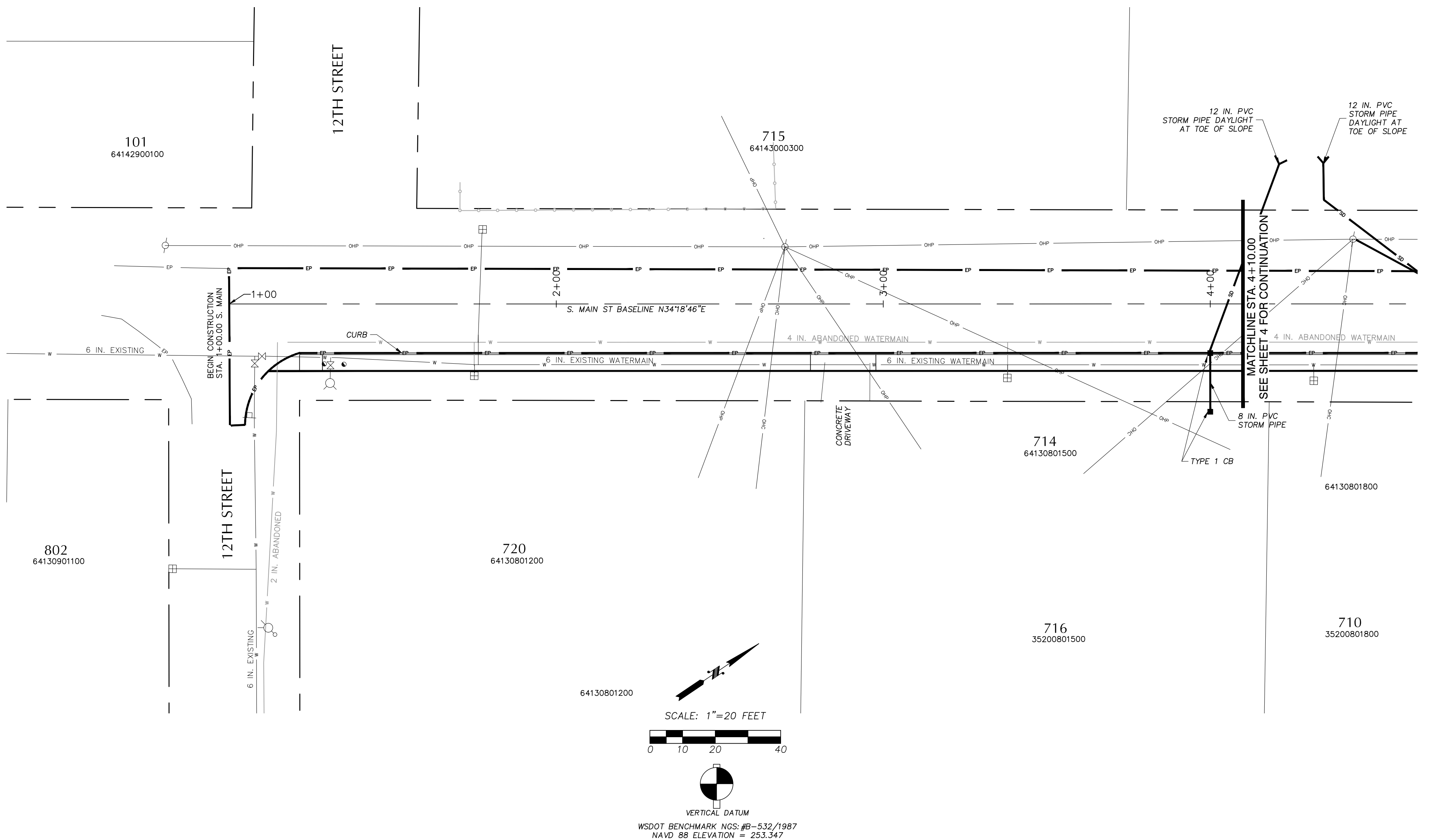
Town of Bucoda

NOT FOR CONSTRUCTION  
PRELIMINARY 30% DRAFT

Main Street Reconstruction  
Legend/Notes



SECTION 12, TOWNSHIP 15 N, RANGE 2 WEST



CALL BEFORE YOU DIG:  
THE CONTRACTOR SHALL BE FULLY RESPONSIBLE FOR THE LOCATION AND PROTECTION OF ALL EXISTING UTILITIES. THE CONTRACTOR SHALL VERIFY ALL UTILITY LOCATIONS PRIOR TO CONSTRUCTION BY CALLING THE UNDERGROUND LOCATE LINE AT 1-800-424-5555 A MINIMUM OF 48 HOURS PRIOR TO ANY CONSTRUCTION.

NO	DATE	BY	APPR	REVISIONS



Civil • Municipal • Geotechnical • Land Surveying

**Jerome W. Morrisette & Associates Inc., P.S.**

1700 Cooper Pt. Road S.W. #B-2, Olympia, Wa. 98502-1110 Ph 360.352.9456 Fx 360.352.9990

S.S.	6/30/2016
DESIGNED BY	DATE
M.D.	6/30/2016
C.A.D.D. BY	DATE
S.W.	6/30/2016
CHECKED BY	DATE
6/30/2016	
DATE PLOTTED	

Town of Bucoda

NOT FOR CONSTRUCTION  
PRELIMINARY 30% DRAFT

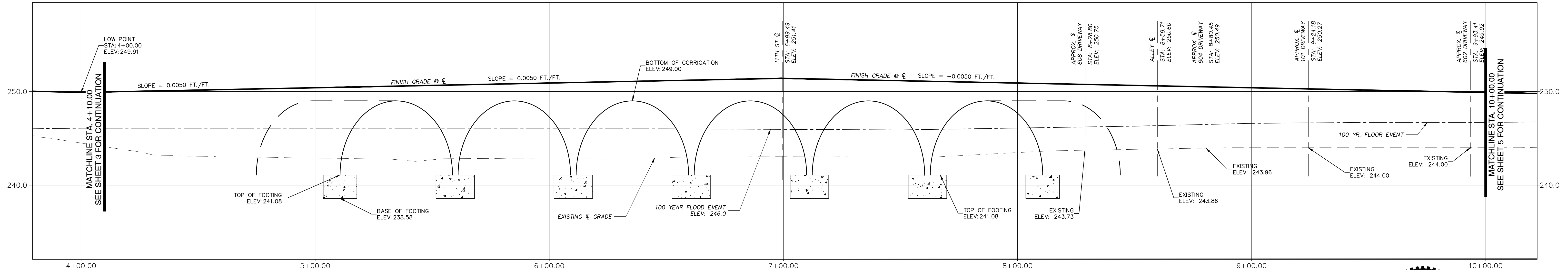

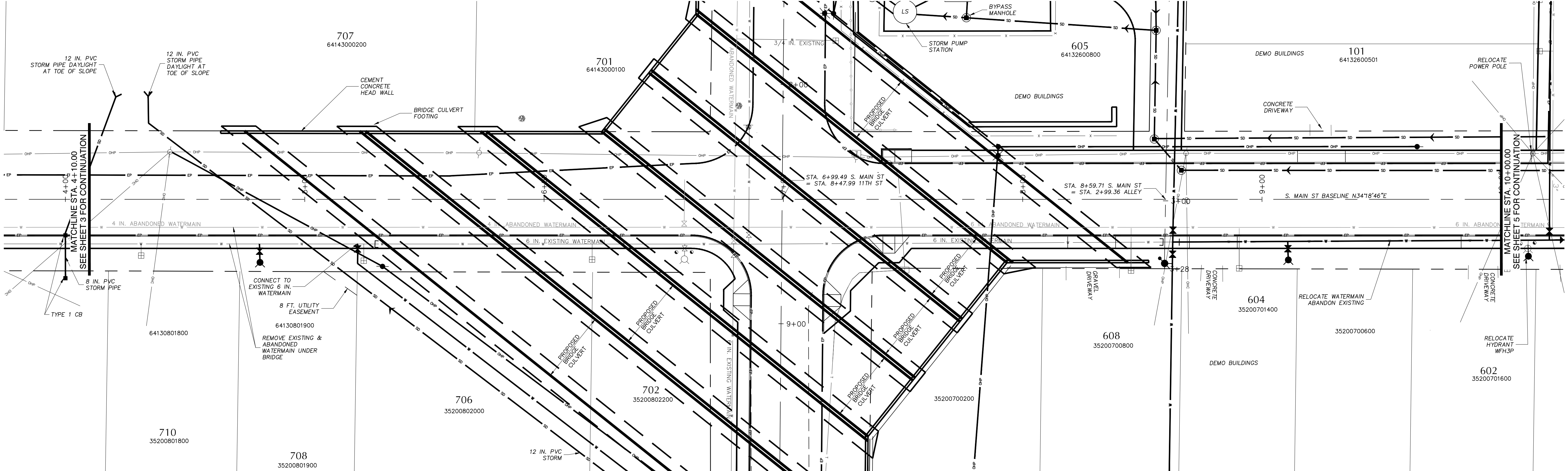
Main Street Reconstruction  
Main St sta. 1+00.00 to sta. 4+00.00

Main Street Reconstruction - 30% Design.dwg

SHT 3 OF 14



SECTION 12, TOWNSHIP 15 N, RANGE 2 WEST



HORIZONTAL SCALE: 1"=20 FEET  
VERTICAL SCALE: 1"=2 FEET



CALL BEFORE YOU DIG:  
THE CONTRACTOR SHALL BE FULLY RESPONSIBLE FOR THE LOCATION AND PROTECTION OF ALL EXISTING UTILITIES. THE CONTRACTOR SHALL VERIFY ALL UTILITY LOCATIONS PRIOR TO CONSTRUCTION BY CALLING THE UNDERGROUND LOCATE LINE AT 1-800-424-5555 A MINIMUM OF 48 HOURS PRIOR TO ANY CONSTRUCTION.

NO	DATE	BY	APPR	REVISIONS

**JWM&A** Civil • Municipal • Geotechnical • Land Surveying  
**Jerome W. Morrisette & Associates Inc., P.S.**  
1700 Cooper Pt. Road S.W. #B-2, Olympia, Wa. 98502-1110 Ph 360.352.9456 Fx 360.352.9990

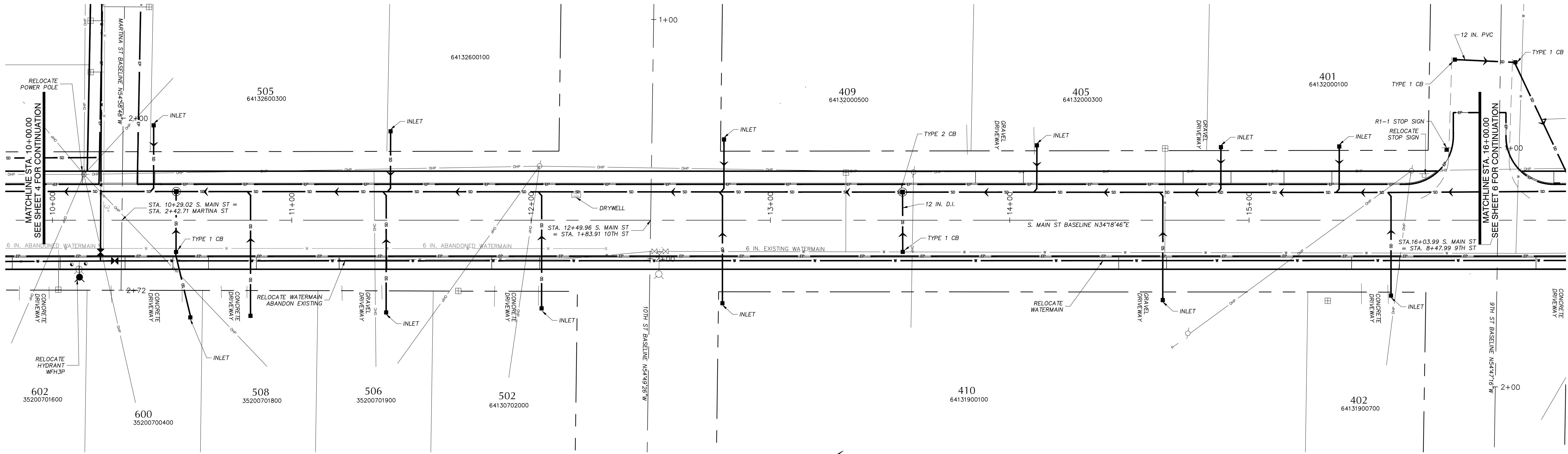
S.S.	6/30/2016
DESIGNED BY	DATE
M.D.	6/30/2016
C.A.D.D. BY	DATE
S.W.	6/30/2016
CHECKED BY	DATE
6/30/2016	DATE
DATE PLOTTED	

Town of Bucoda

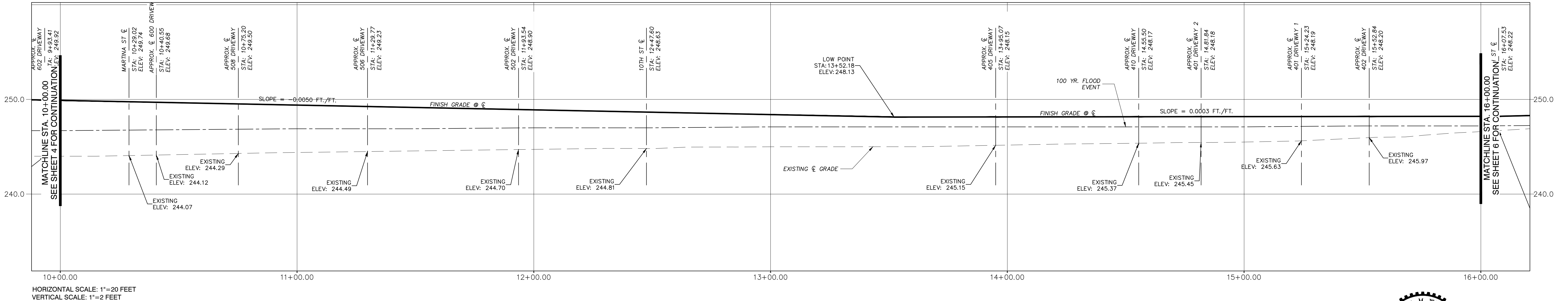
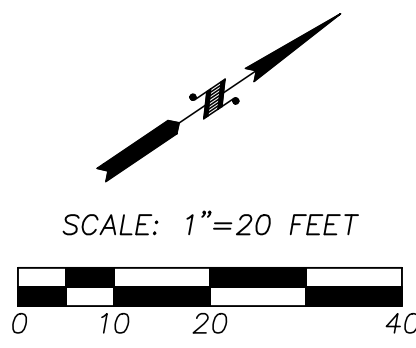
NOT FOR CONSTRUCTION  
PRELIMINARY 30% DRAFT  
Main Street Reconstruction  
Main St sta. 4+00.00 to sta. 10+00.00  
Main Street Reconstruction - 30% Design.dwg SHT 4 OF 14



SECTION 12, TOWNSHIP 15 N, RANGE 2 WEST



VERTICAL DATUM  
WSDOT BENCHMARK NGS: #B-532/1987  
NAVD 88 ELEVATION = 253.347



CALL BEFORE YOU DIG:  
THE CONTRACTOR SHALL BE FULLY RESPONSIBLE FOR THE LOCATION AND PROTECTION OF  
ALL EXISTING UTILITIES. THE CONTRACTOR SHALL VERIFY ALL UTILITY LOCATIONS PRIOR  
TO CONSTRUCTION BY CALLING THE UNDERGROUND LOCATE LINE AT 1-800-424-5555 A  
MINIMUM OF 48 HOURS PRIOR TO ANY CONSTRUCTION.

NO	DATE	BY	APPR	REVISIONS

**JWM&A** Civil • Municipal • Geotechnical • Land Surveying  
**Jerome W. Morrisette & Associates Inc., P.S.**  
1700 Cooper Pt. Road S.W. #B-2, Olympia, Wa. 98502-1110 Ph 360.352.9456 Fx 360.352.9990


S.S.	6/30/2016
DESIGNED BY	DATE
M.D.	6/30/2016
C.A.D.D. BY	DATE
S.W.	6/30/2016
CHECKED BY	DATE
6/30/2016	
DATE PLOTTED	

Town of Bucoda

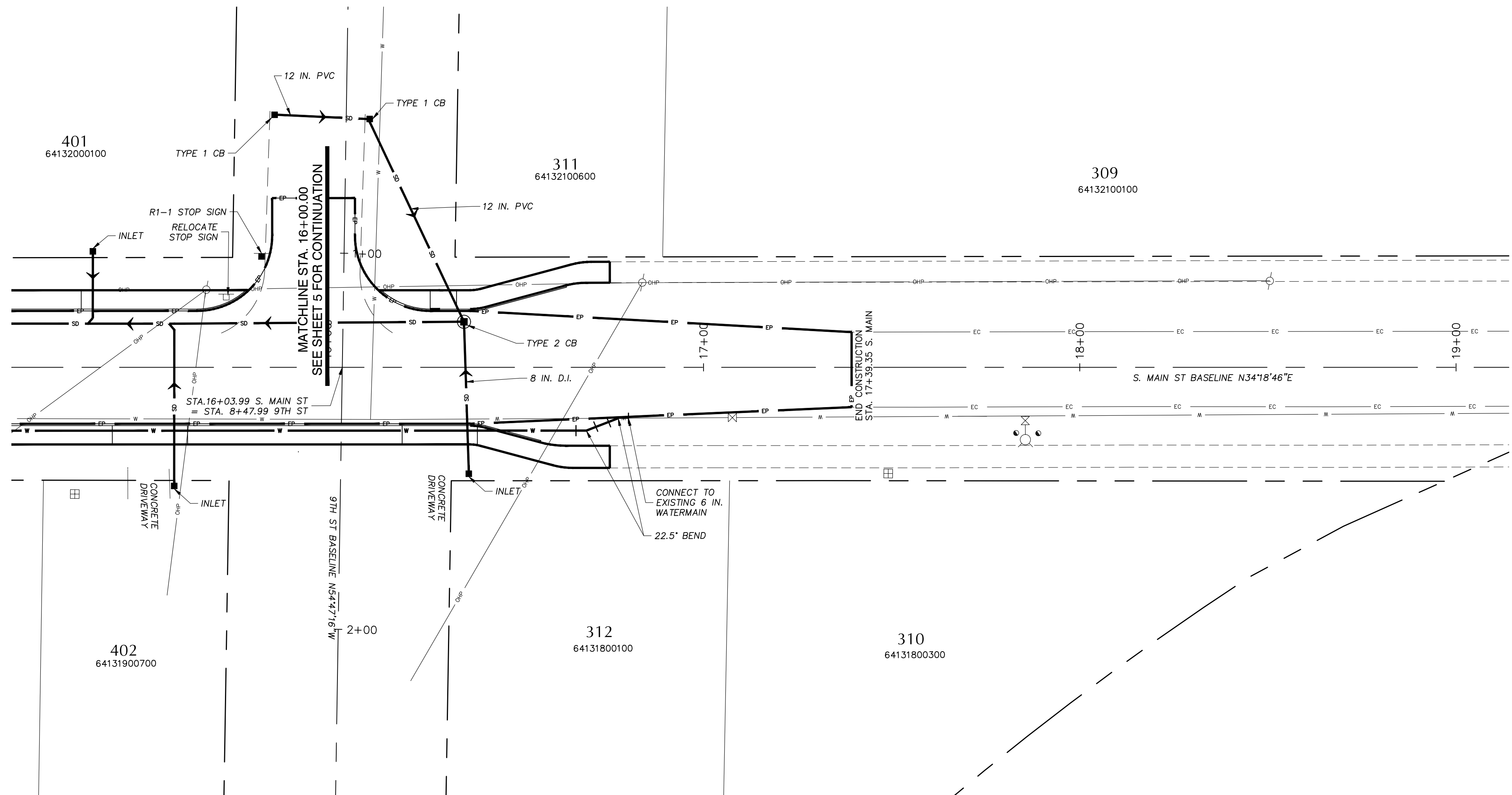
NOT FOR CONSTRUCTION  
PRELIMINARY 30% DRAFT

Main Street Reconstruction  
Main St sta. 10+00.00 to sta. 16+00.00

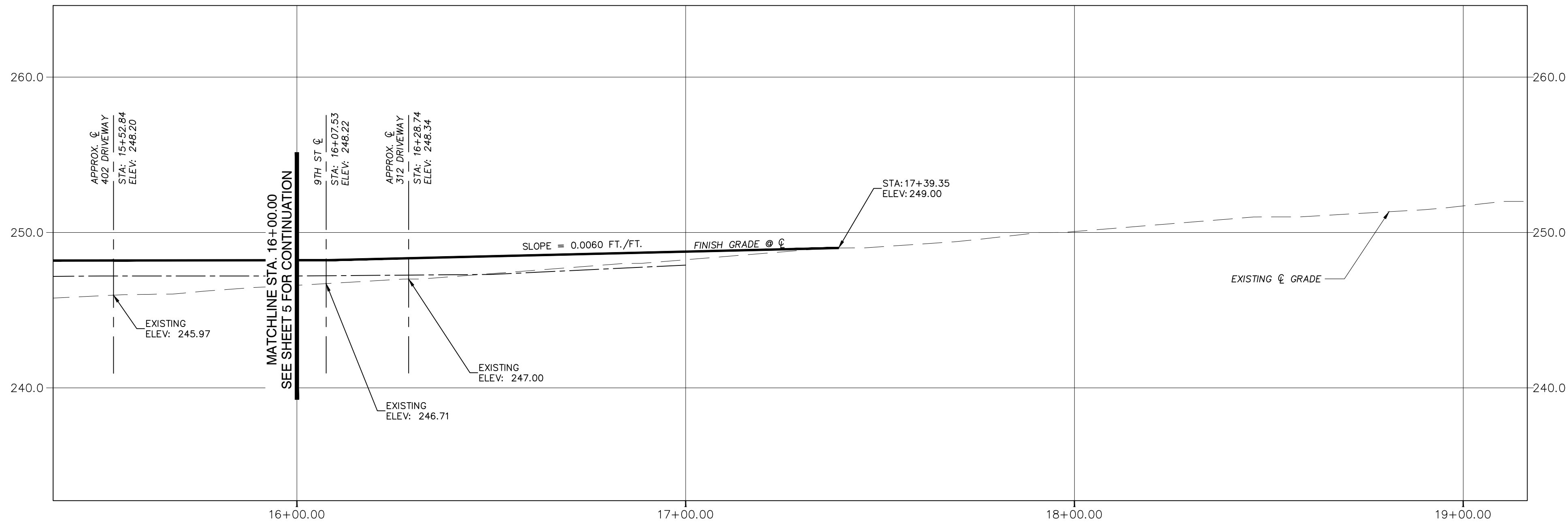
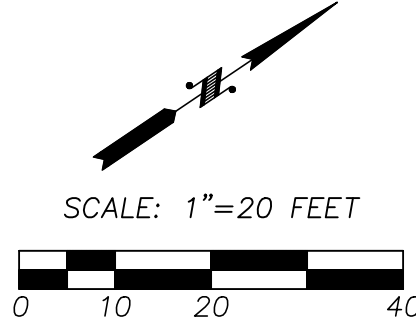
Main Street Reconstruction - 30% Design.dwg SHT 5 OF 14



SECTION 12, TOWNSHIP 15 N, RANGE 2 WEST



VERTICAL DATUM  
WSDOT BENCHMARK NGS: #B-532/1987  
NAVD 88 ELEVATION = 253.347



HORIZONTAL SCALE: 1"=20 FEET  
VERTICAL SCALE: 1"=2 FEET



NOT FOR CONSTRUCTION  
PRELIMINARY 30% DRAFT

CALL BEFORE YOU DIG:  
THE CONTRACTOR SHALL BE FULLY RESPONSIBLE FOR THE LOCATION AND PROTECTION OF ALL EXISTING UTILITIES. THE CONTRACTOR SHALL VERIFY ALL UTILITY LOCATIONS PRIOR TO CONSTRUCTION BY CALLING THE UNDERGROUND LOCATE LINE AT 1-800-424-5555 A MINIMUM OF 48 HOURS PRIOR TO ANY CONSTRUCTION.

NO	DATE	BY	APPR	REVISIONS

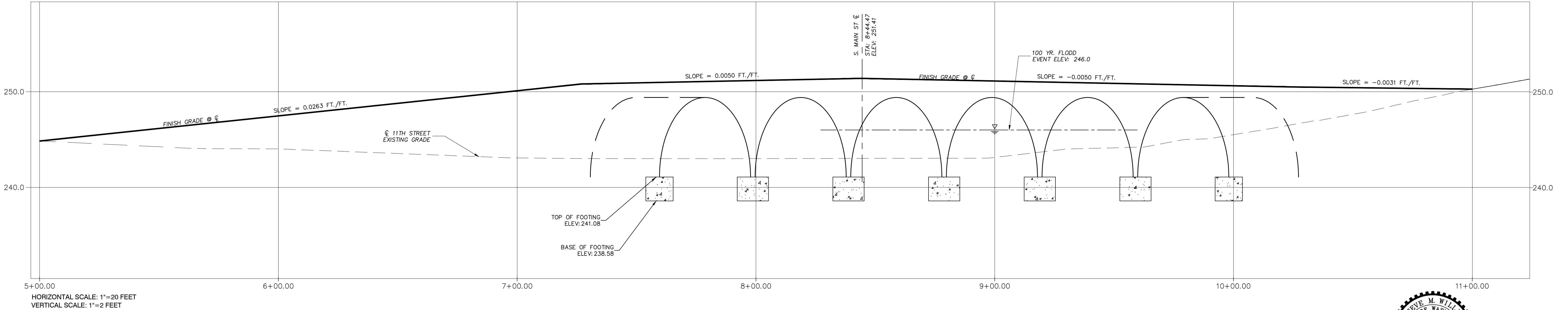
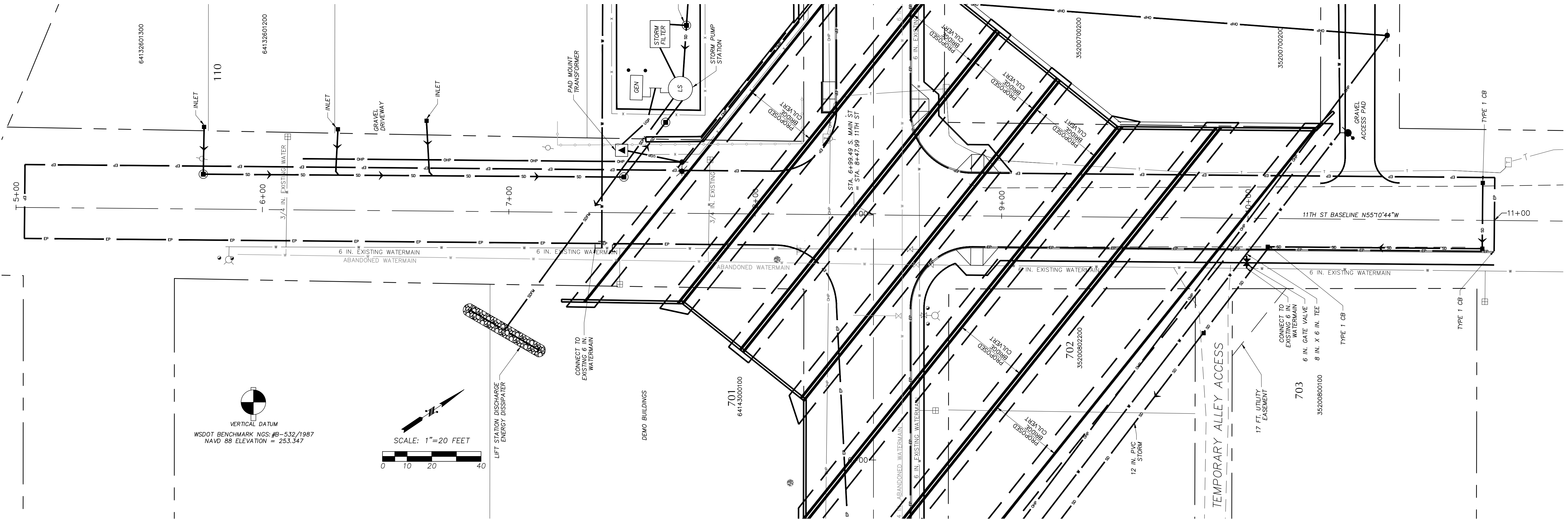
**JWM&A** Civil • Municipal • Geotechnical • Land Surveying  
**Jerome W. Morrisette & Associates Inc., P.S.**  
1700 Cooper Pt. Road S.W. #B-2, Olympia, Wa. 98502-1110 Ph 360.352.9456 Fx 360.352.9990

S.S. DESIGNED BY 6/30/2016  
DATE  
M.D. C.A.D.D. BY 6/30/2016  
DATE  
S.W. CHECKED BY 6/30/2016  
DATE  
6/30/2016  
DATE PLOTTED

Town of Bucoda

Main Street Reconstruction  
Main St sta. 16+00.00 to sta. 19+00.00

SECTION 12, TOWNSHIP 15 N, RANGE 2 WEST



CALL BEFORE YOU DIG:  
THE CONTRACTOR SHALL BE FULLY RESPONSIBLE FOR THE LOCATION AND PROTECTION OF ALL EXISTING UTILITIES. THE CONTRACTOR SHALL VERIFY ALL UTILITY LOCATIONS PRIOR TO CONSTRUCTION BY CALLING THE UNDERGROUND LOCATE LINE AT 1-800-424-5555 A MINIMUM OF 48 HOURS PRIOR TO ANY CONSTRUCTION.

NO	DATE	BY	APPR	REVISIONS

**JWM&A** Civil • Municipal • Geotechnical • Land Surveying  
**Jerome W. Morrisette & Associates Inc., P.S.**  
1700 Cooper Pt. Road S.W. #B-2, Olympia, Wa. 98502-1110 Ph 360.352.9456 Fx 360.352.9990

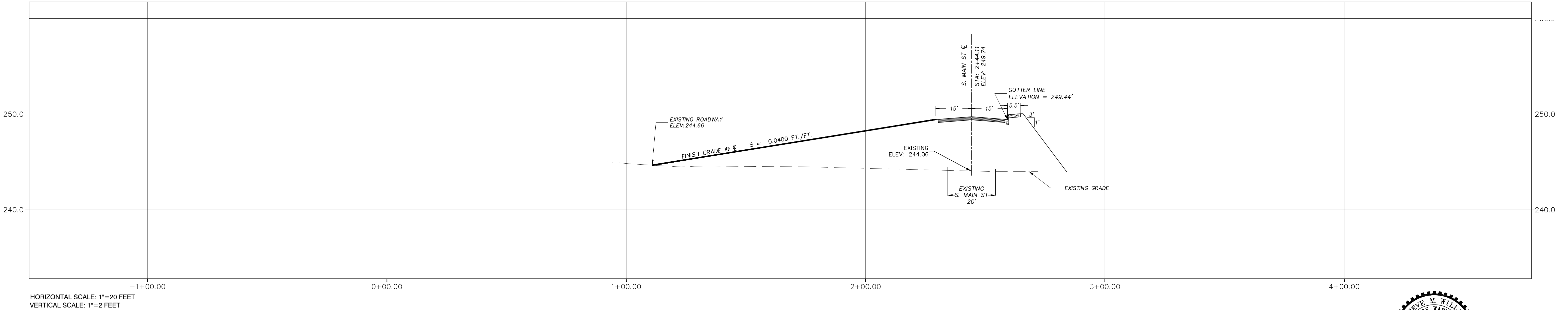
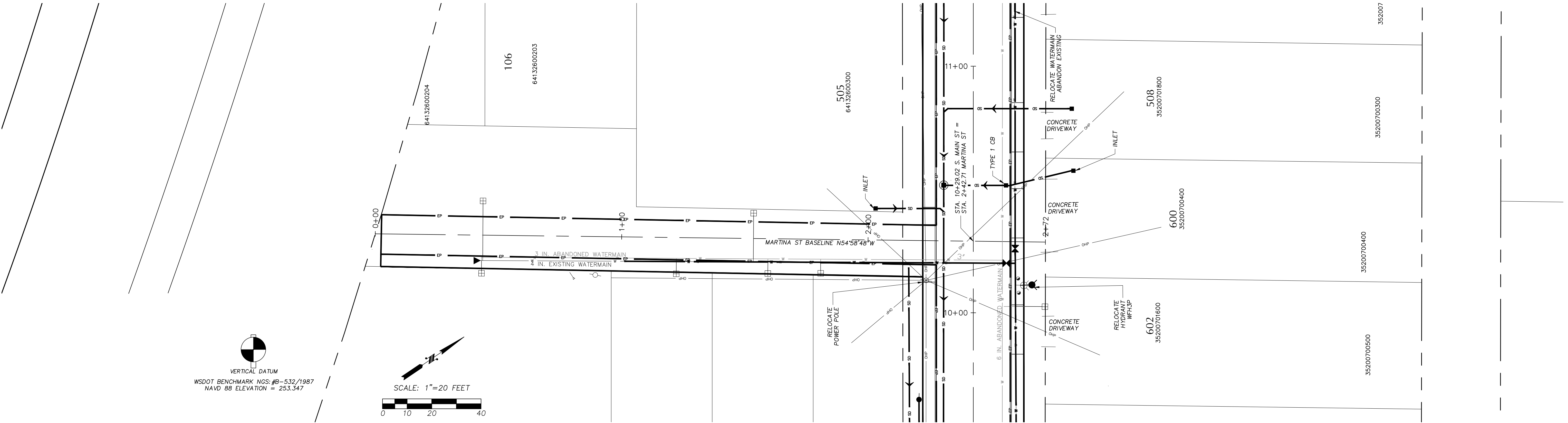
S.S. 6/30/2016  
DESIGNED BY DATE  
M.D. 6/30/2016  
C.A.D.D. BY DATE  
S.W. 6/30/2016  
CHECKED BY DATE  
6/30/2016  
DATE PLOTTED

Town of Bucoda

NOT FOR CONSTRUCTION  
PRELIMINARY 30% DRAFT

Main Street Reconstruction  
11th St sta. 5+00.00 to sta. 11+00.00

SECTION 12, TOWNSHIP 15 N, RANGE 2 WEST



CALL BEFORE YOU DIG:  
THE CONTRACTOR SHALL BE FULLY RESPONSIBLE FOR THE LOCATION AND PROTECTION OF ALL EXISTING UTILITIES. THE CONTRACTOR SHALL VERIFY ALL UTILITY LOCATIONS PRIOR TO CONSTRUCTION BY CALLING THE UNDERGROUND LOCATE LINE AT 1-800-424-5555 A MINIMUM OF 48 HOURS PRIOR TO ANY CONSTRUCTION.

NO	DATE	BY	APPR	REVISIONS

**JWM&A** Civil • Municipal • Geotechnical • Land Surveying  
**Jerome W. Morrisette & Associates Inc., P.S.**  
1700 Cooper Pt. Road S.W. #B-2, Olympia, Wa. 98502-1110 Ph 360.352.9456 Fx 360.352.9990

S.S. 6/30/2016  
DESIGNED BY DATE  
M.D. 6/30/2016  
C.A.D.D. BY DATE  
S.W. 6/30/2016  
CHECKED BY DATE  
6/30/2016  
DATE PLOTTED


Town of Bucoda

NOT FOR CONSTRUCTION  
PRELIMINARY 30% DRAFT

Main Street Reconstruction  
Martina St sta. 0+00 to sta. 2+72

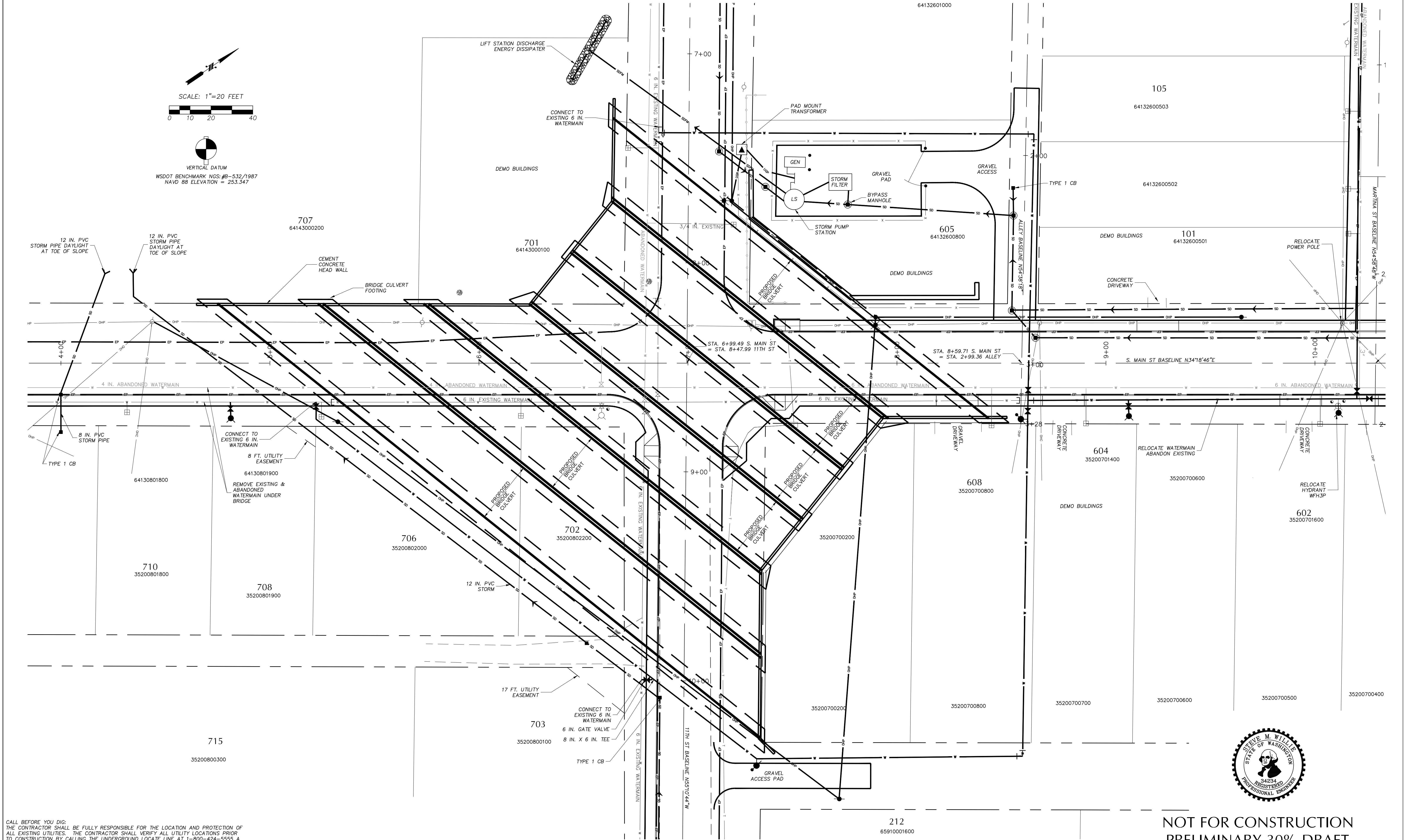
Main Street Reconstruction - 30% Design.dwg

SHT 8 OF 14





SECTION 12, TOWNSHIP 15 N, RANGE 2 WEST



CALL BEFORE YOU DIG:  
THE CONTRACTOR SHALL BE FULLY RESPONSIBLE FOR THE LOCATION AND PROTECTION OF  
ALL EXISTING UTILITIES. THE CONTRACTOR SHALL VERIFY ALL UTILITY LOCATIONS PRIOR  
TO CONSTRUCTION BY CALLING THE UNDERGROUND LOCATE LINE AT 1-800-424-5555 A  
MINIMUM OF 48 HOURS PRIOR TO ANY CONSTRUCTION.

NO	DATE	BY	APPR	REVISIONS

**JWM&A** Civil • Municipal • Geotechnical • Land Surveying  
**Jerome W. Morrisette & Associates Inc., P.S.**  
1700 Cooper Pt. Road S.W. #B-2, Olympia, Wa. 98502-1110 Ph 360.352.9456 Fx 360.352.9990

S.S. DESIGNED BY 6/30/2016  
DATE  
M.D. 6/30/2016  
DATE  
C.A.D.D. BY  
S.W. 6/30/2016  
DATE  
CHECKED BY  
6/30/2016  
DATE  
DATE PLOTTED


Town of Bucoda

NOT FOR CONSTRUCTION  
PRELIMINARY 30% DRAFT

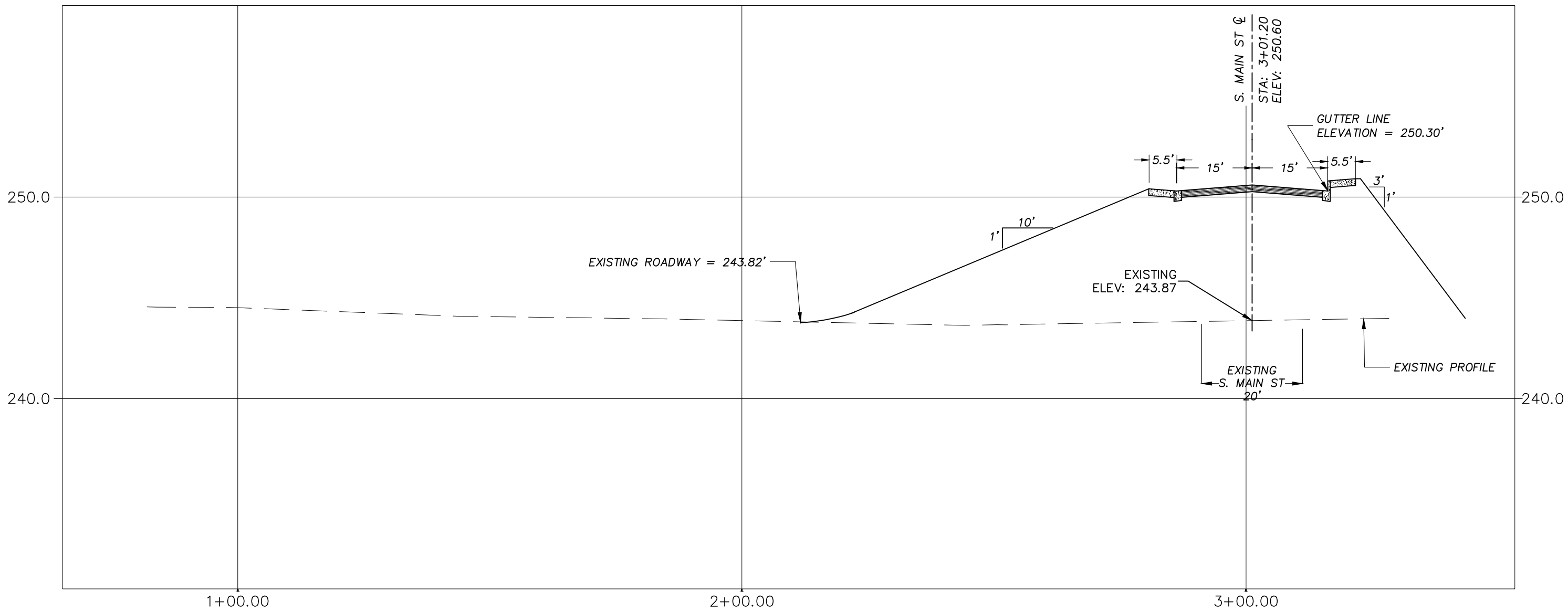
Main Street Reconstruction  
Bridge Culvert Layout

Main Street Reconstruction - 30% Design.dwg

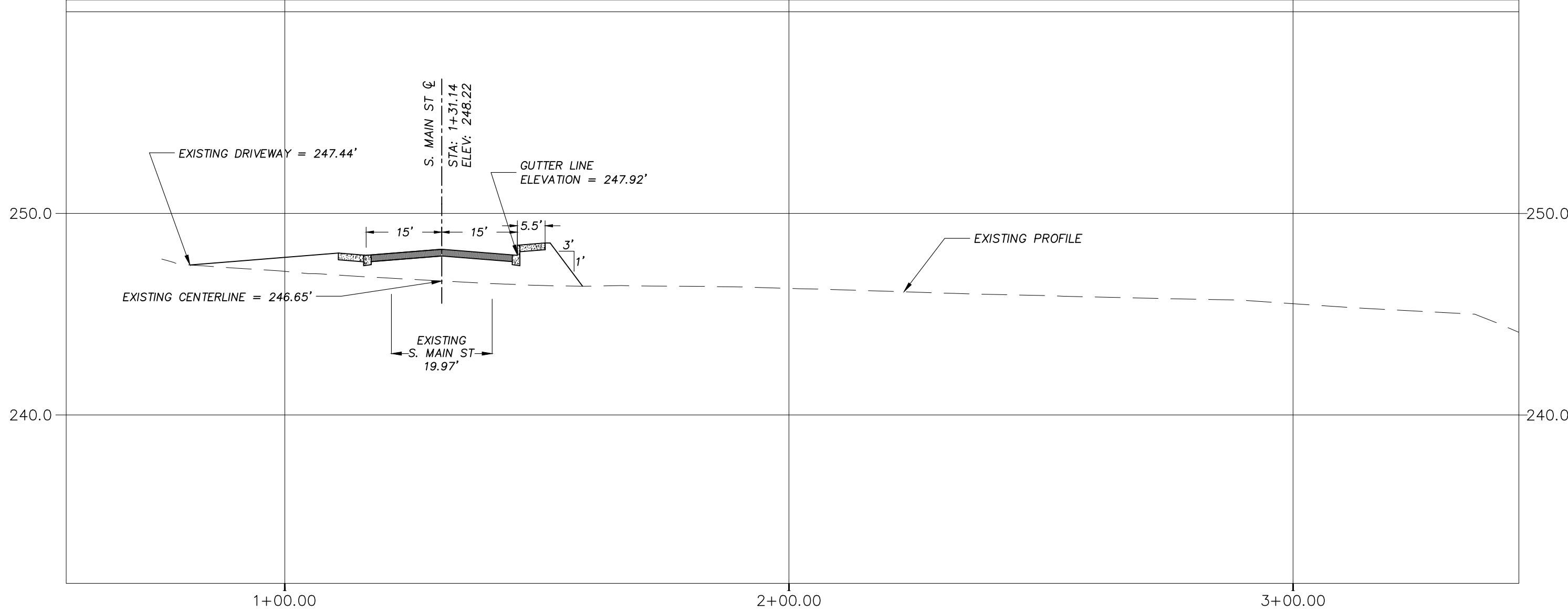
SHT 9 OF 14



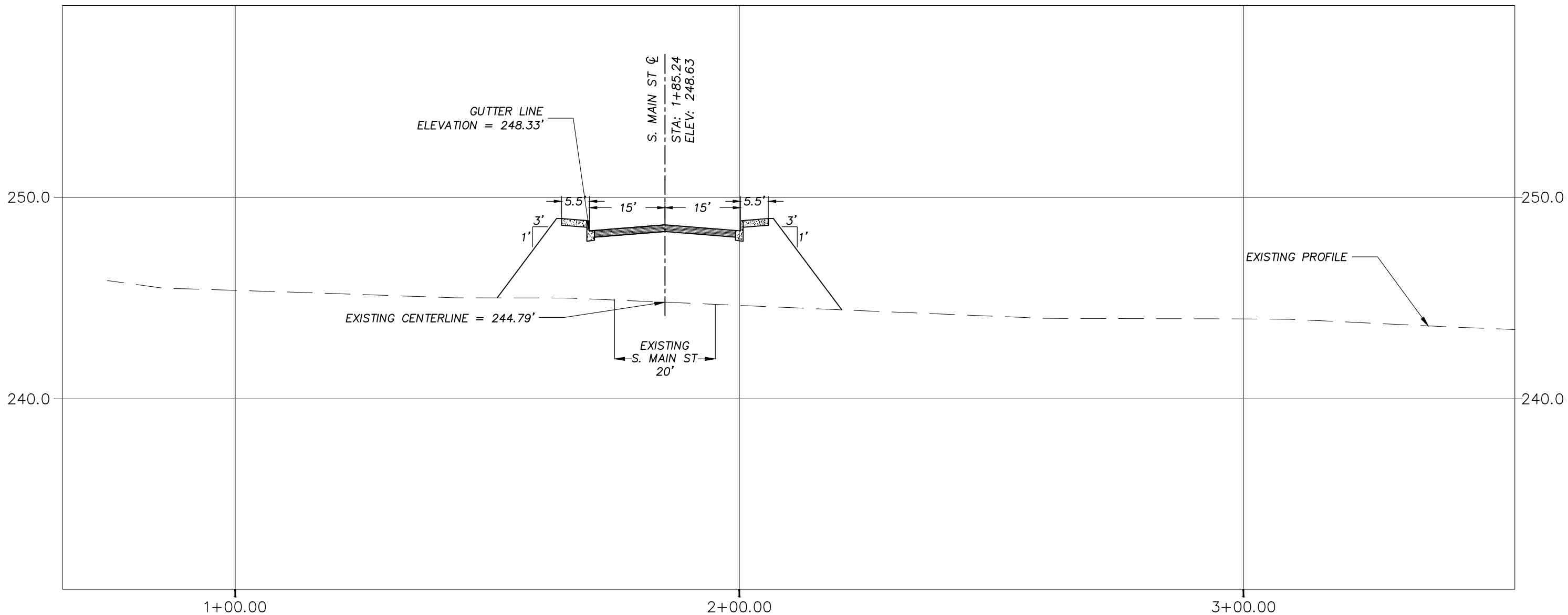
SECTION 12, TOWNSHIP 15 N, RANGE 2 WEST



ALLEY PROFILE



9TH STREET PROFILE



10TH STREET PROFILE

CALL BEFORE YOU DIG:  
THE CONTRACTOR SHALL BE FULLY RESPONSIBLE FOR THE LOCATION AND PROTECTION OF ALL EXISTING UTILITIES. THE CONTRACTOR SHALL VERIFY ALL UTILITY LOCATIONS PRIOR TO CONSTRUCTION BY CALLING THE UNDERGROUND LOCATE LINE AT 1-800-424-5555 A MINIMUM OF 48 HOURS PRIOR TO ANY CONSTRUCTION.

NO	DATE	BY	APPR	REVISIONS

**JWM&A** Civil • Municipal • Geotechnical • Land Surveying  
**Jerome W. Morrisette & Associates Inc., P.S.**  
1700 Cooper Pt. Road S.W. #B-2, Olympia, Wa. 98502-1110 Ph 360.352.9456 Fx 360.352.9990

S.S. 6/30/2016  
DESIGNED BY DATE  
M.D. 6/30/2016  
C.A.D.D. BY DATE  
S.W. 6/30/2016  
CHECKED BY DATE  
6/30/2016  
DATE PLOTTED

Town of Bucoda

NOT FOR CONSTRUCTION  
PRELIMINARY 30% DRAFT


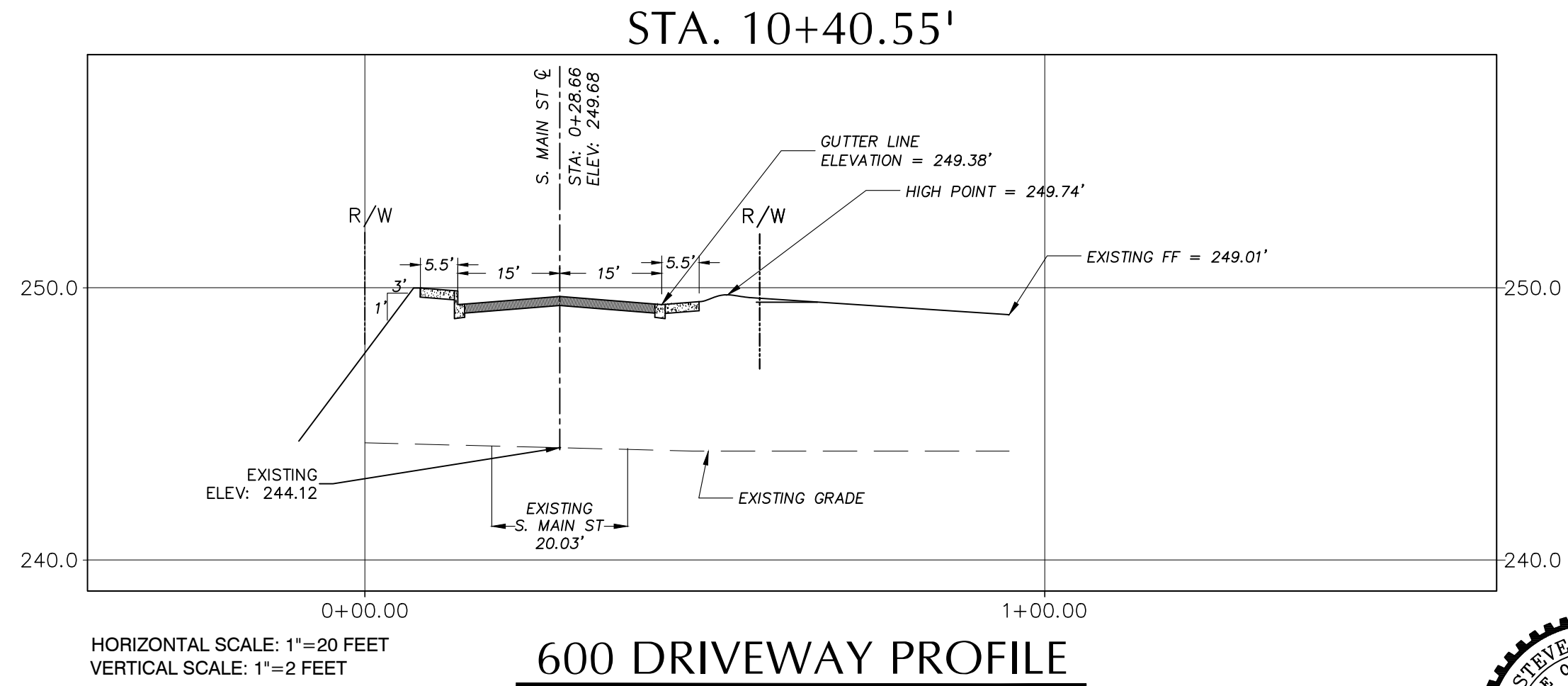
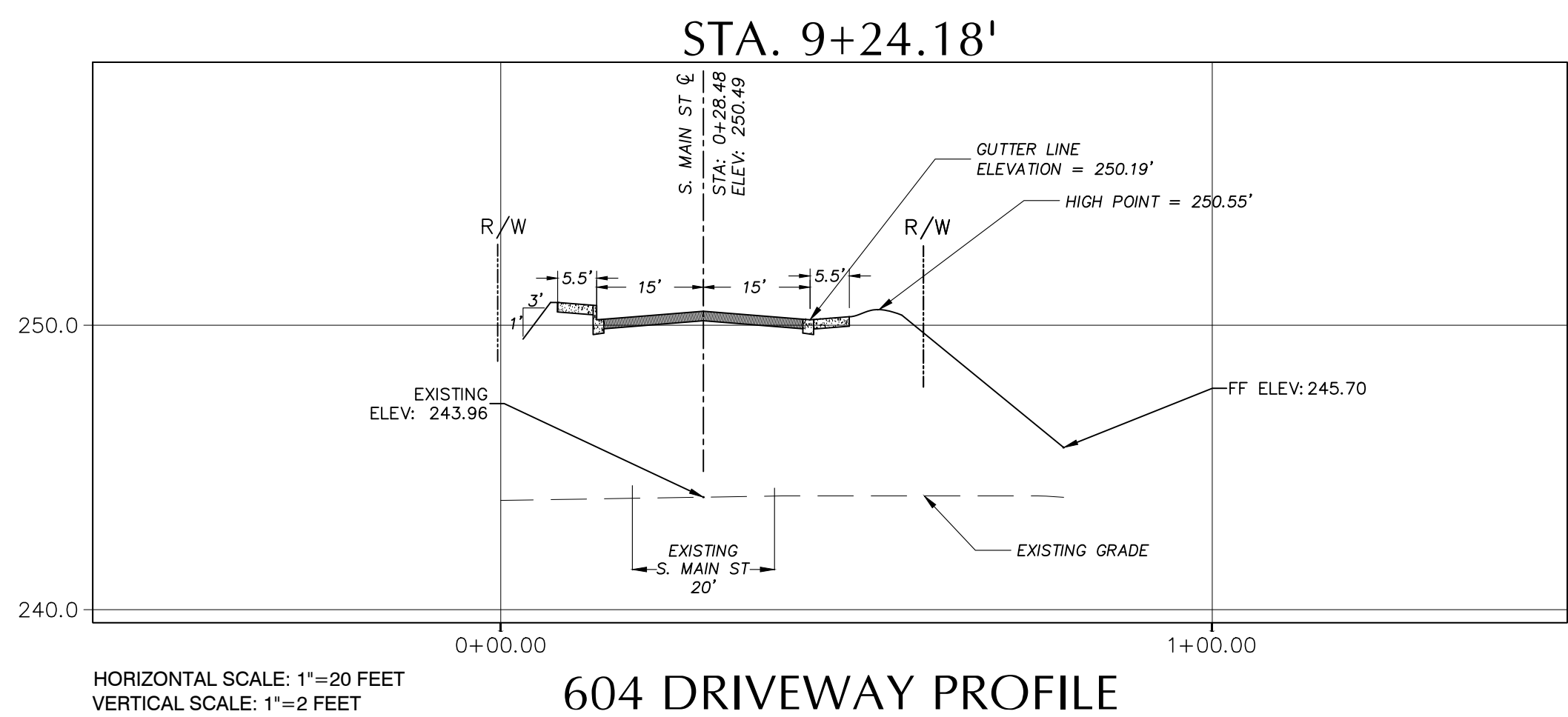
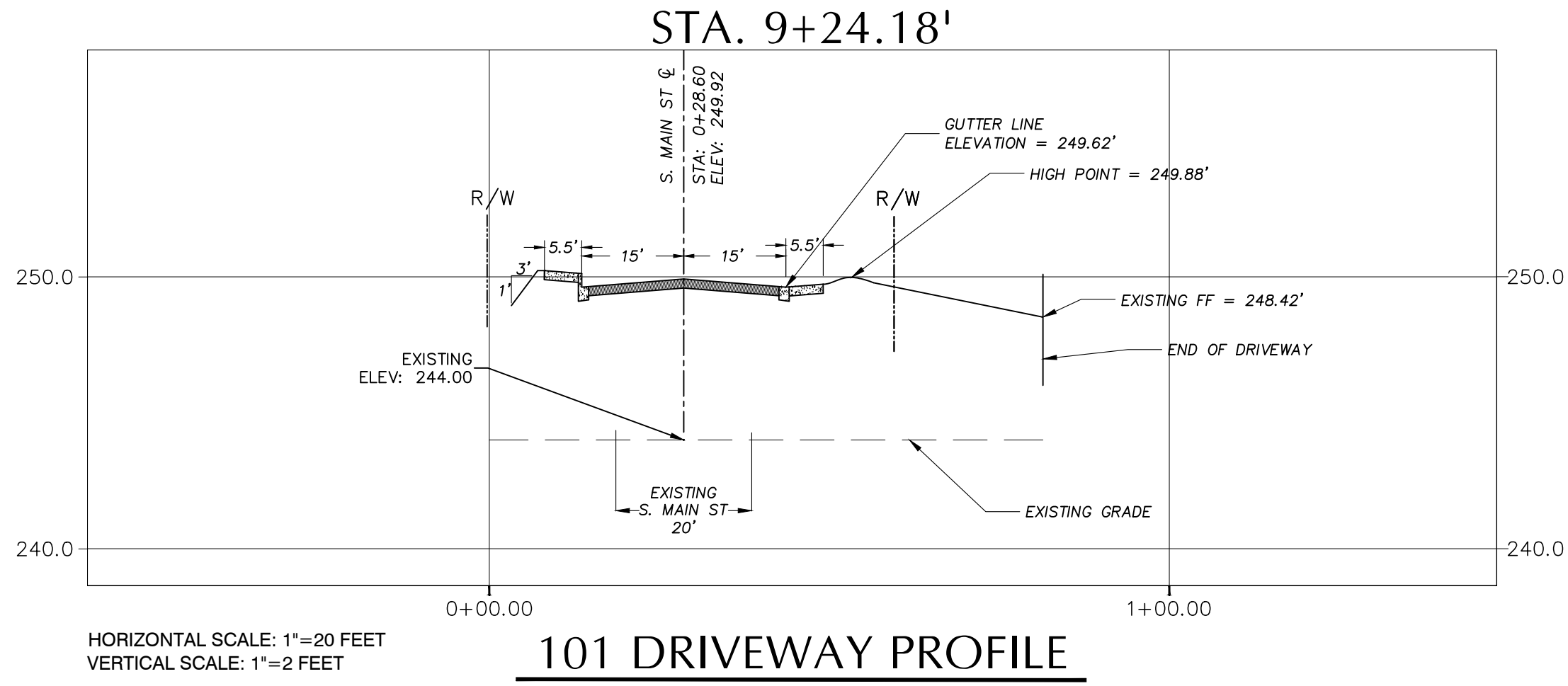
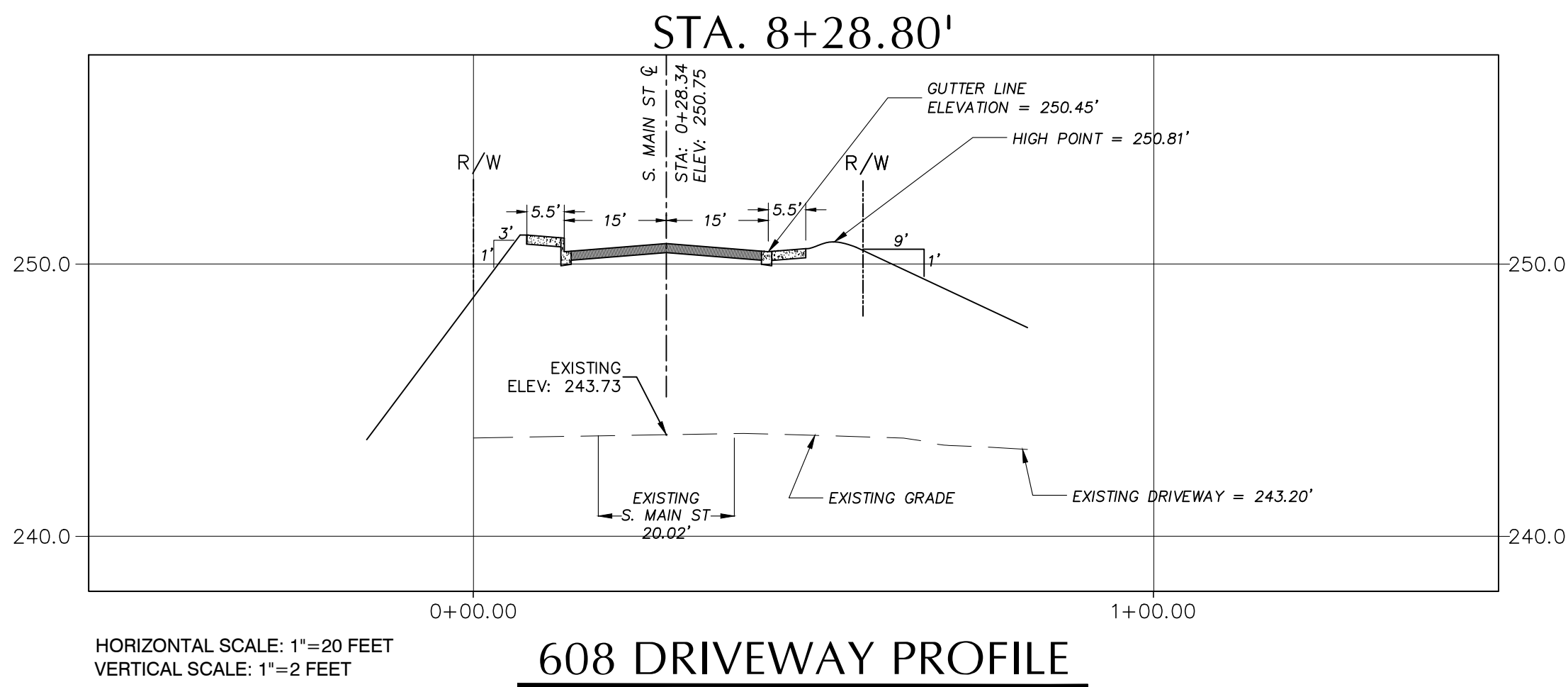
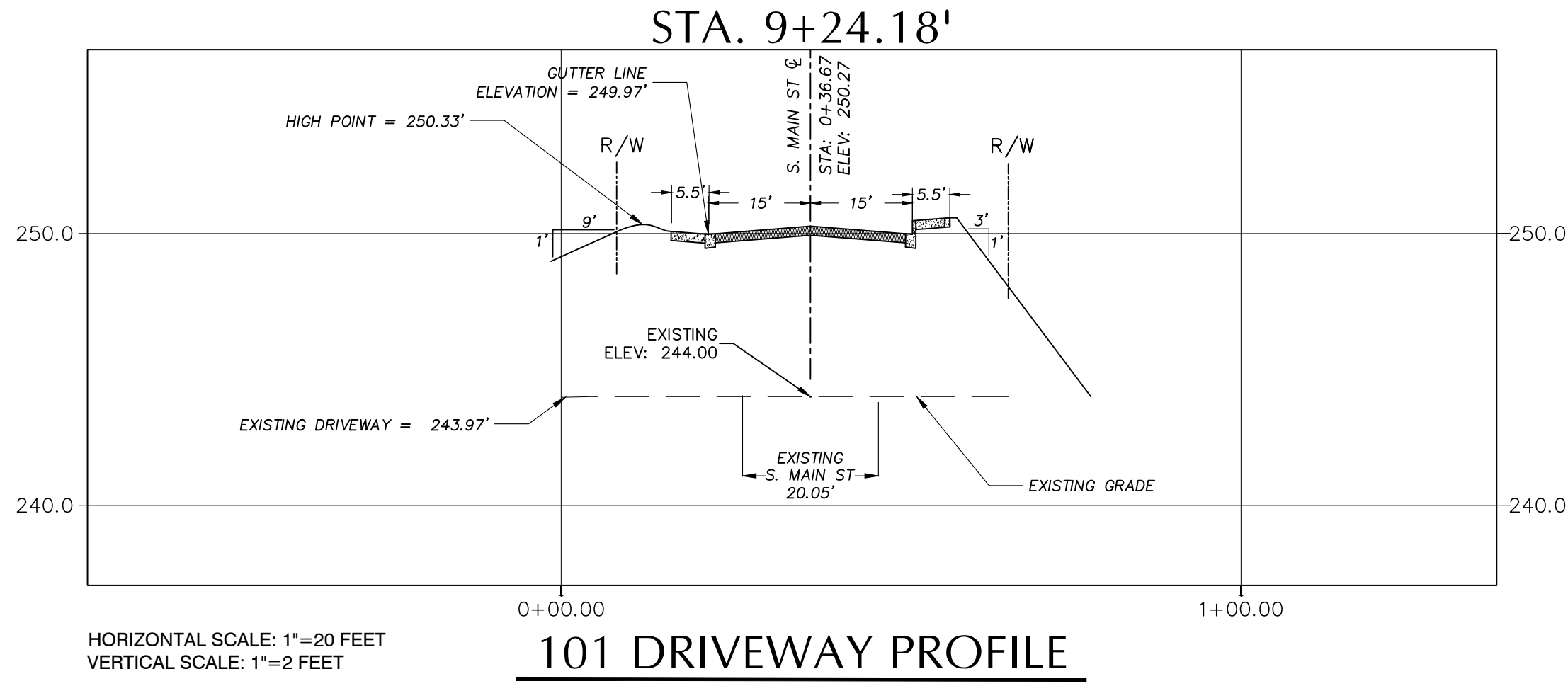
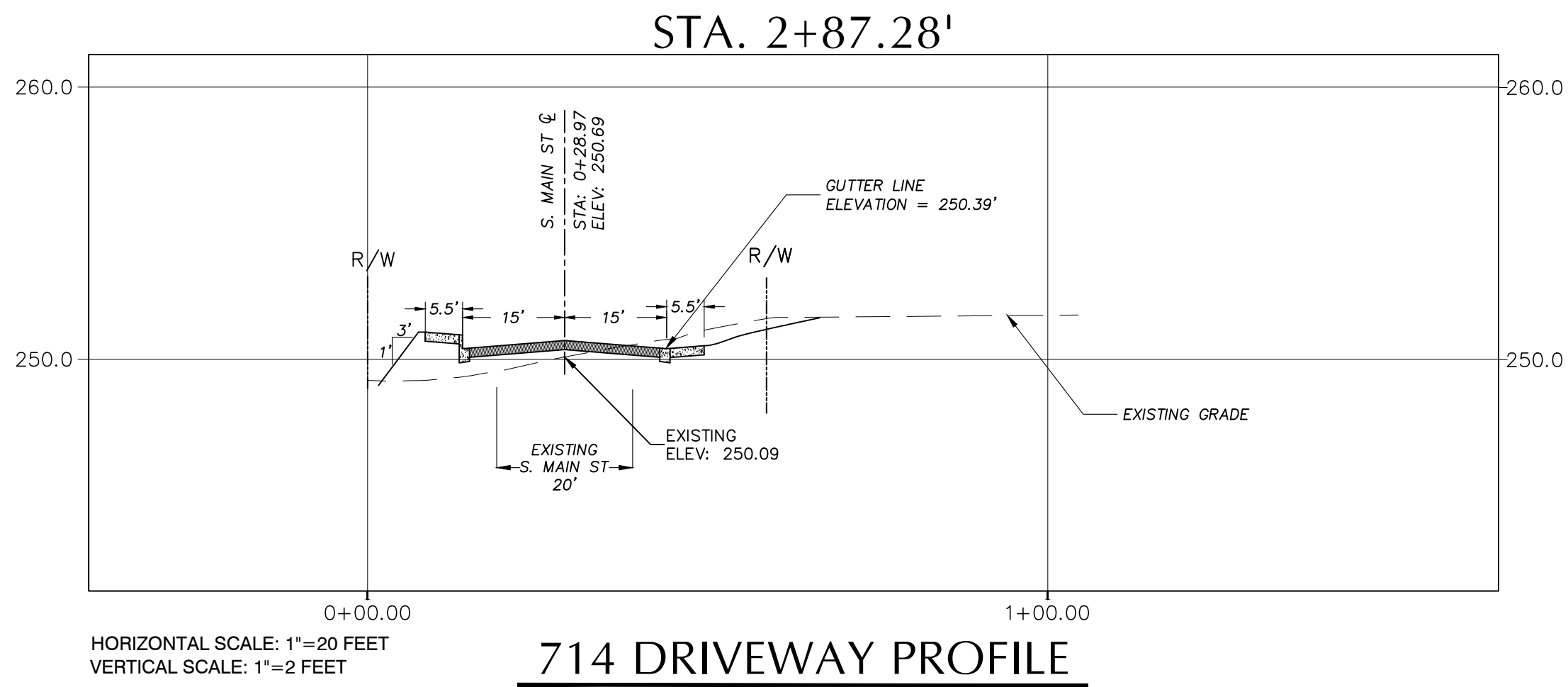
Main Street Reconstruction  
Cross Street Profiles

Main Street Reconstruction - 30% Design.dwg

SHT 10 OF 14



SECTION 12, TOWNSHIP 15 N, RANGE 2 WEST



NOT FOR CONSTRUCTION  
PRELIMINARY 30% DRAFT

NO	DATE	BY	APPR	REVISIONS



Civil • Municipal • Geotechnical • Land Surveying

**Jerome W. Morrisette & Associates Inc., P.S.**


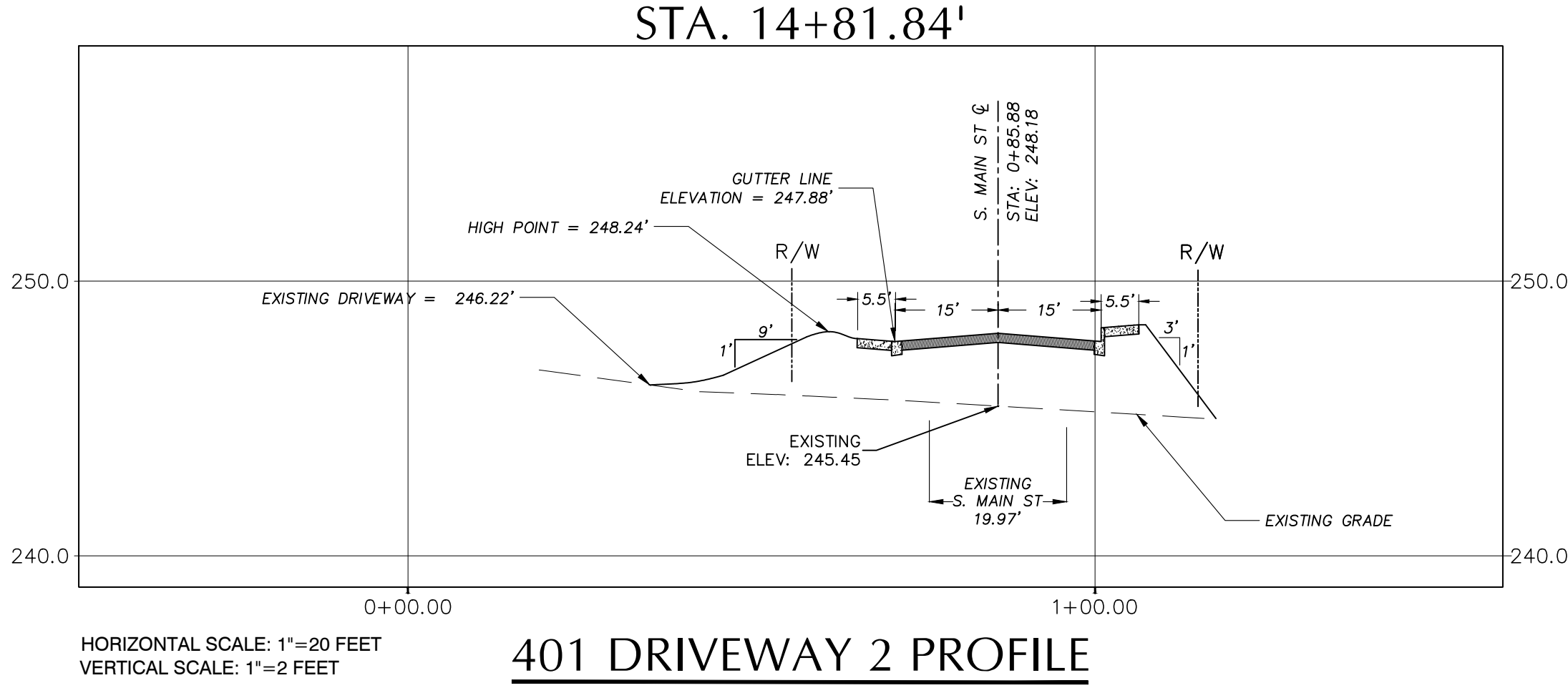
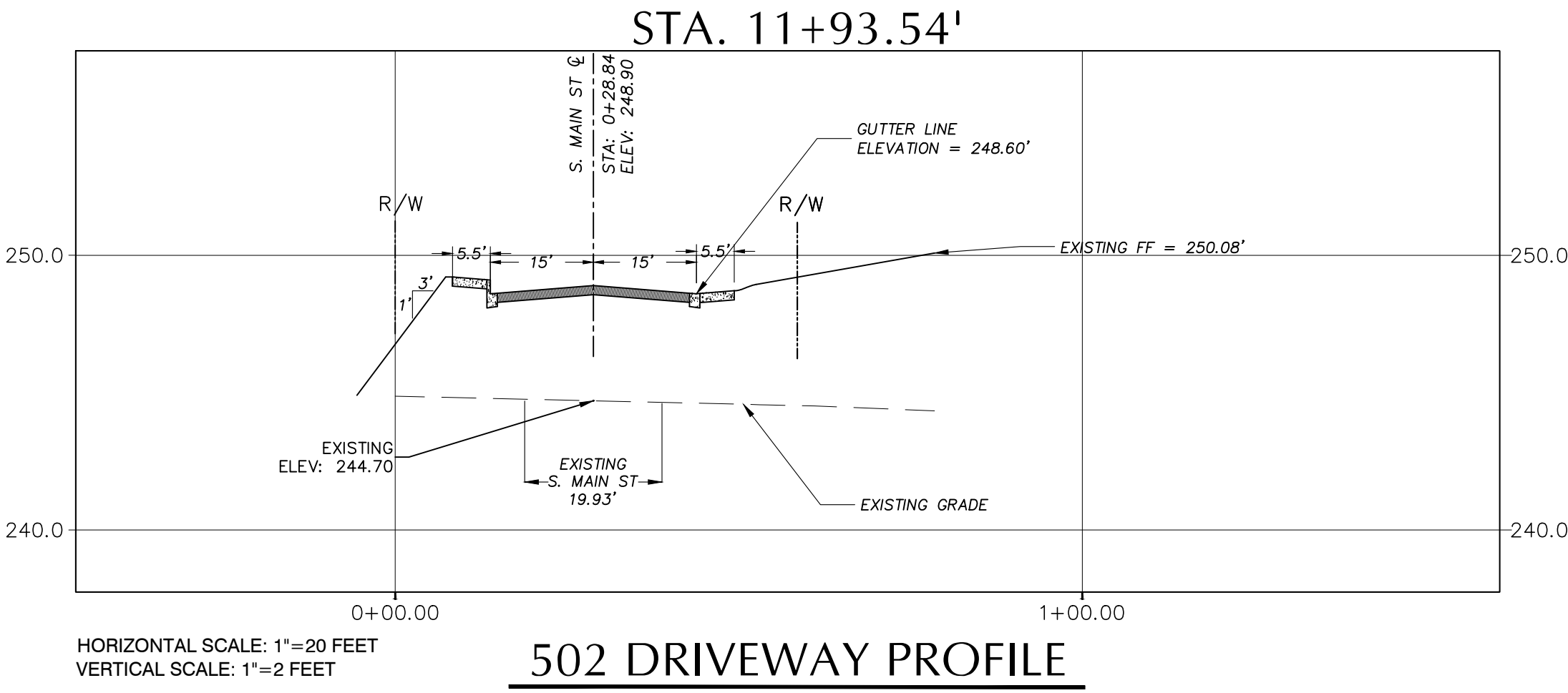
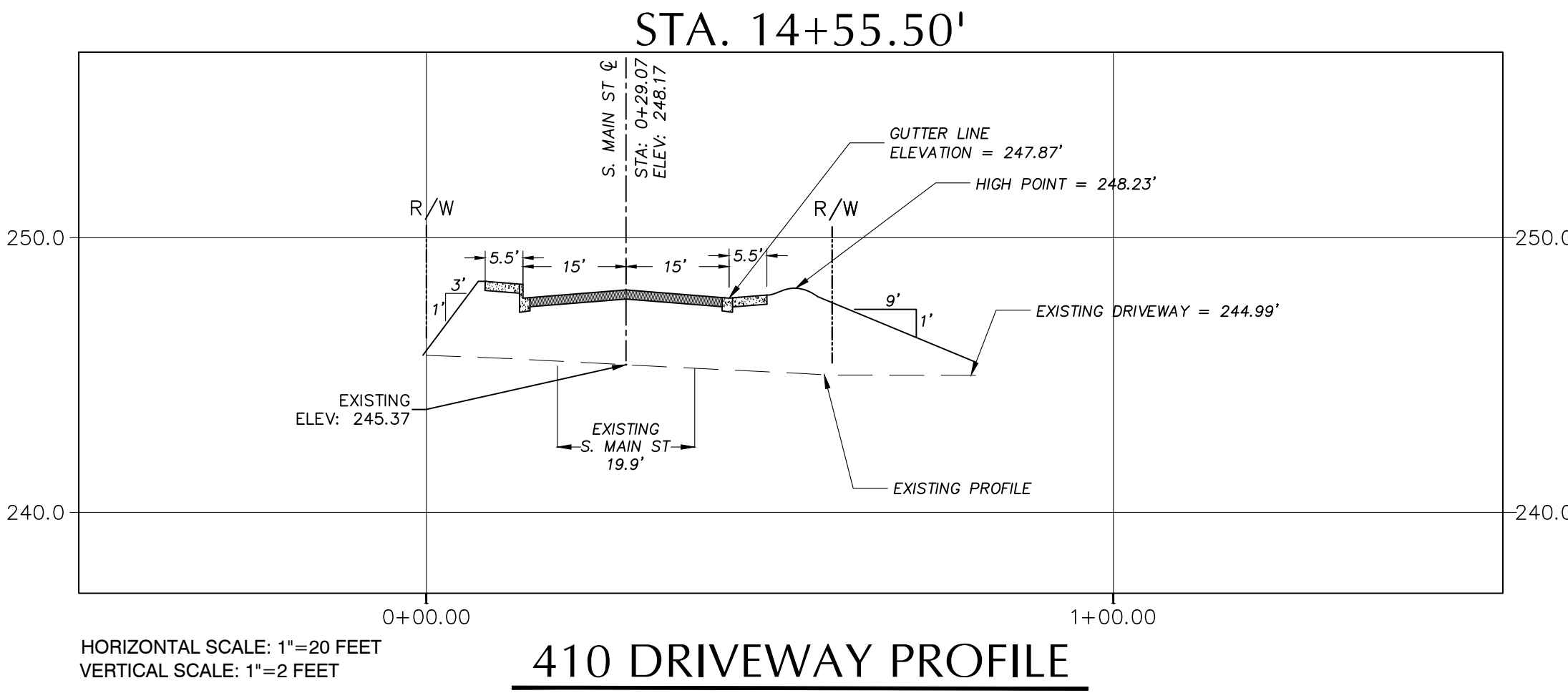
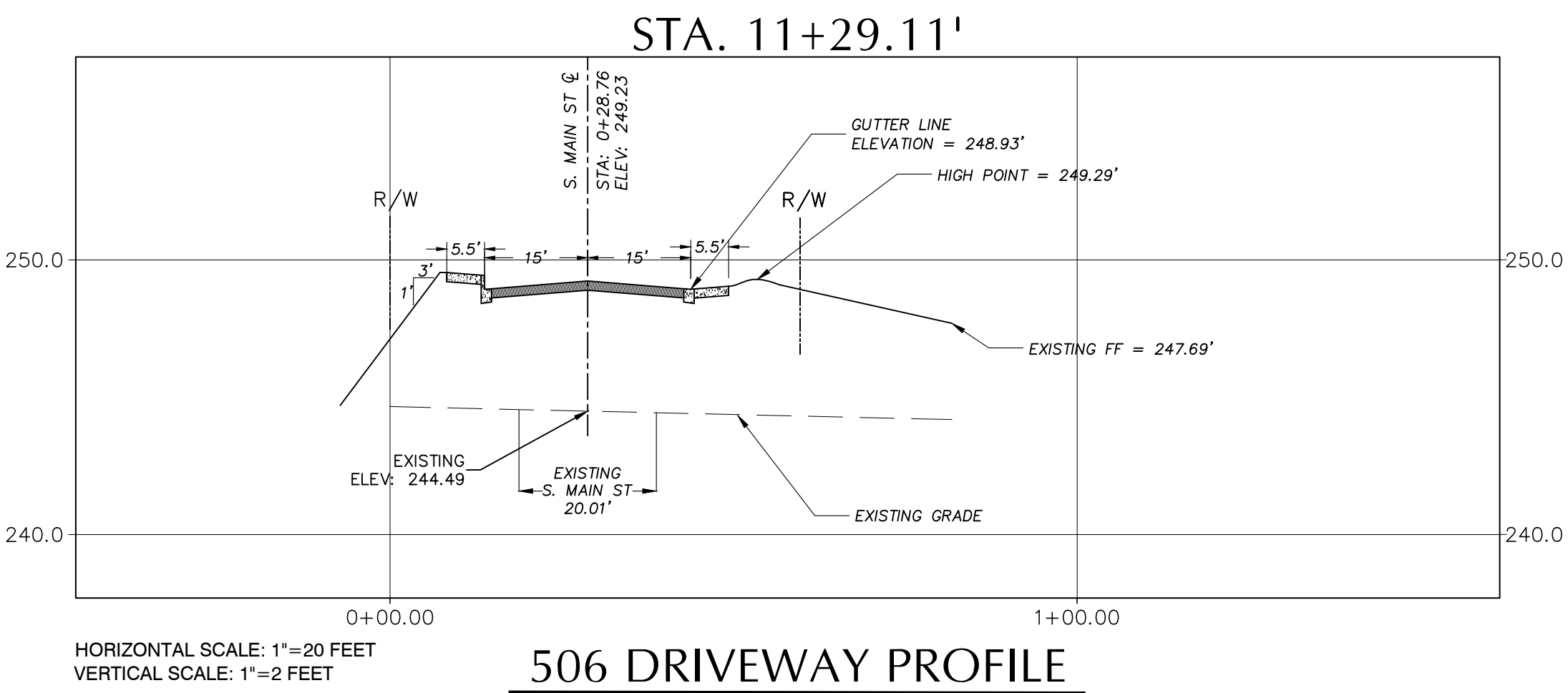
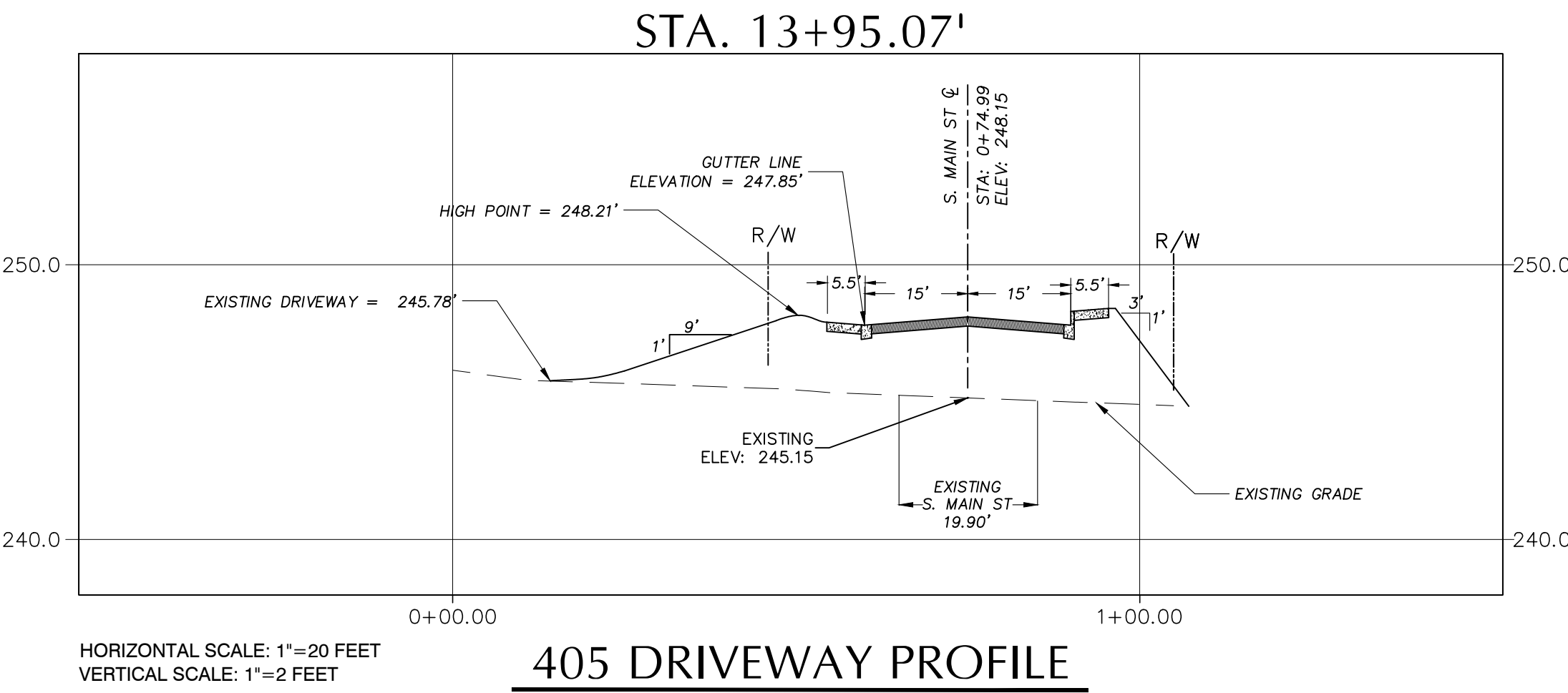
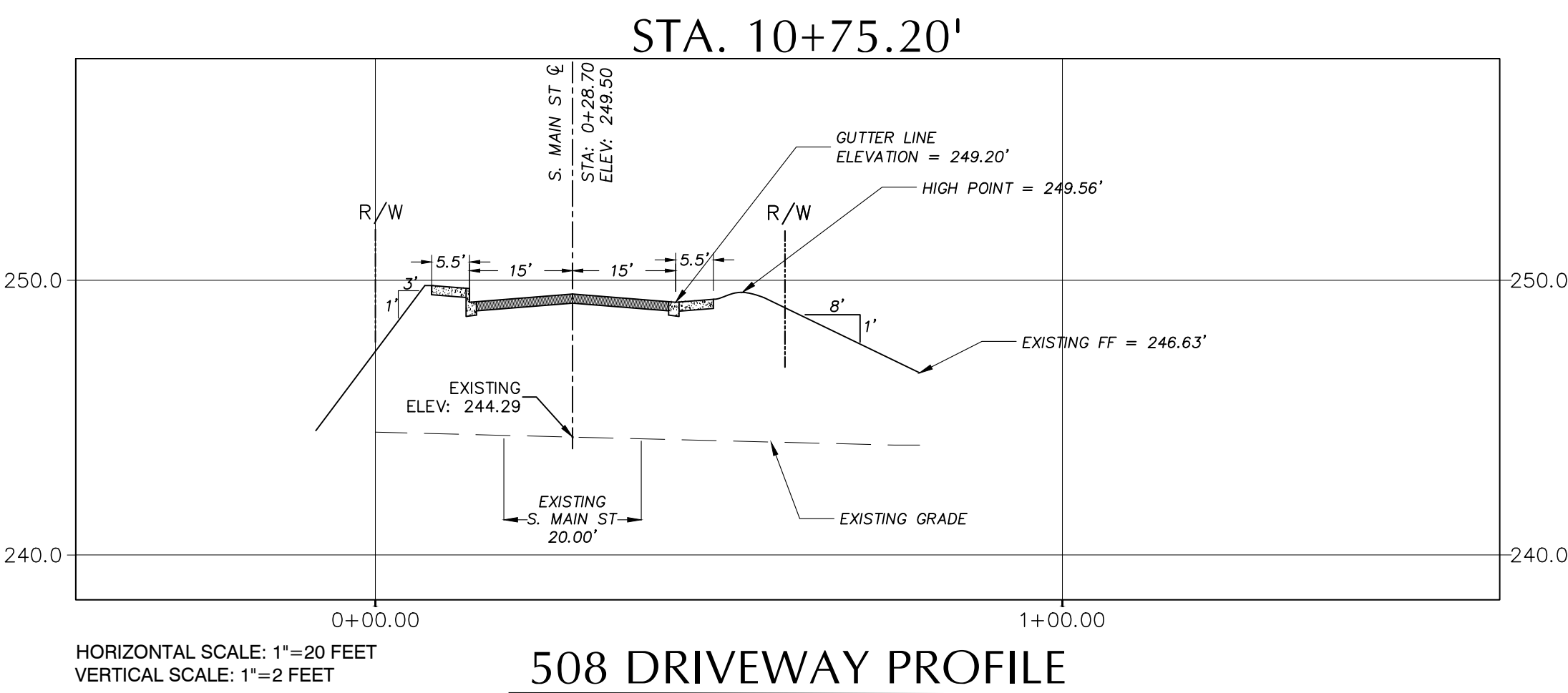
1700 Cooper Pt. Road S.W. #B-2, Olympia, Wa. 98502-1110 Ph 360.352.9456 Fx 360.352.9990

S.S.	6/30/2016
DESIGNED BY	DATE
M.D.	6/30/2016
C.A.D.D. BY	DATE
S.W.	6/30/2016
CHECKED BY	DATE
6/30/2016	
DATE PLOTTED	

Town of Bucoda

Main Street Reconstruction  
Driveway Profiles

SECTION 12, TOWNSHIP 15 N, RANGE 2 WEST



NOT FOR CONSTRUCTION  
PRELIMINARY 30% DRAFT

NO	DATE	BY	APPR	REVISIONS



Civil • Municipal • Geotechnical • Land Surveying

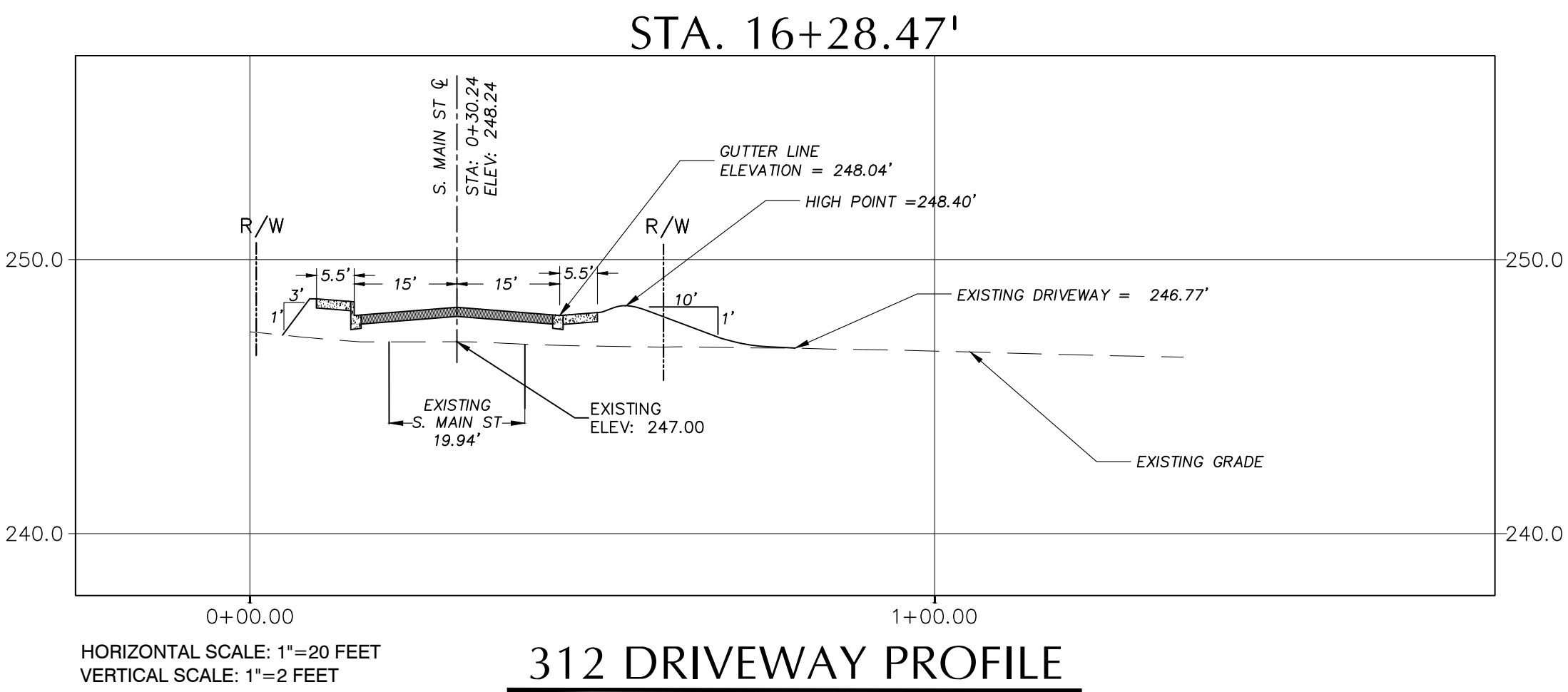
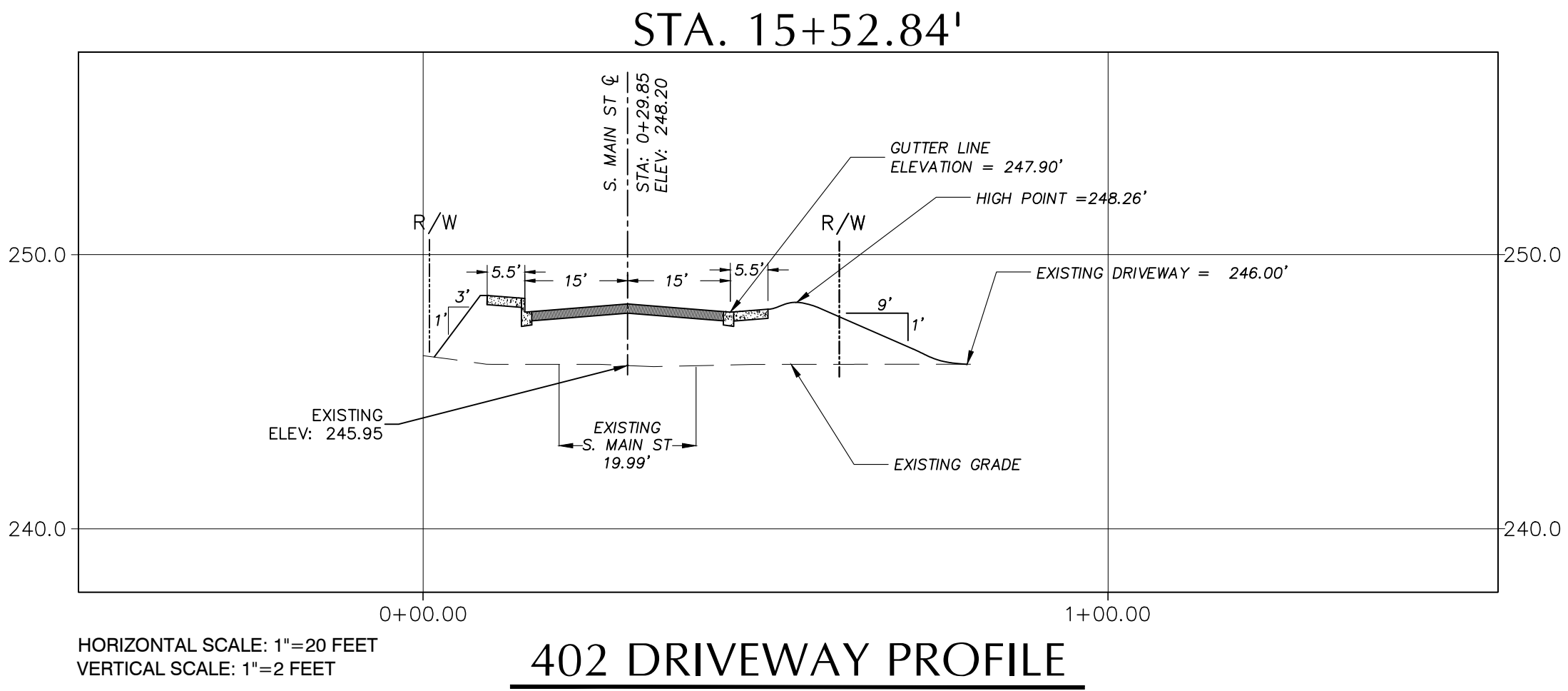
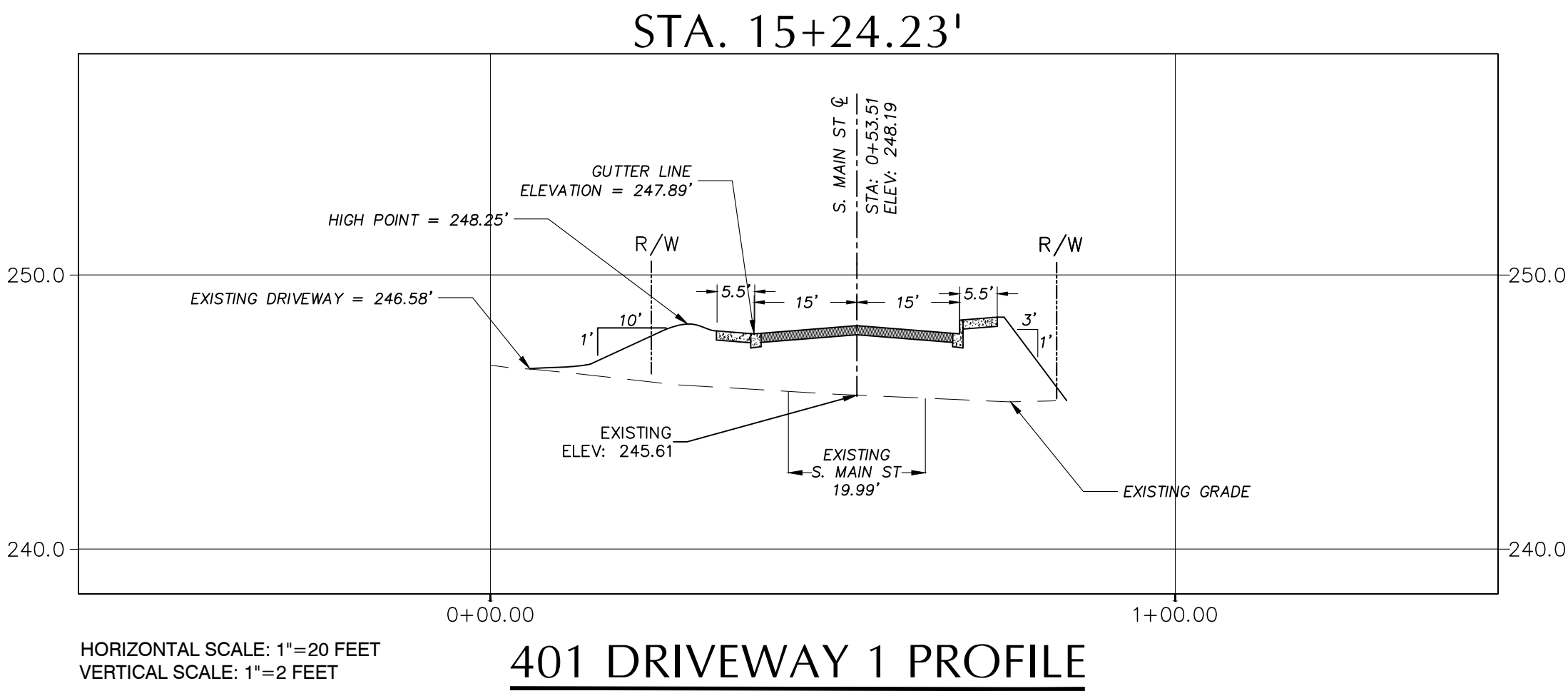
**Jerome W. Morrisette & Associates Inc., P.S.**

1700 Cooper Pt. Road S.W. #B-2, Olympia, Wa. 98502-1110 Ph 360.352.9456 Fx 360.352.9990


S.S.	6/30/2016
DESIGNED BY	DATE
M.D.	6/30/2016
C.A.D.D. BY	DATE
S.W.	6/30/2016
CHECKED BY	DATE
6/30/2016	DATE
DATE PLOTTED	



SECTION 12, TOWNSHIP 15 N, RANGE 2 WEST



NOT FOR CONSTRUCTION  
PRELIMINARY 30% DRAFT

NO	DATE	BY	APPR	REVISIONS



Civil • Municipal • Geotechnical • Land Surveying

**Jerome W. Morrisette & Associates Inc., P.S.**

1700 Cooper Pt. Road S.W. #B-2, Olympia, Wa. 98502-1110 Ph 360.352.9456 Fx 360.352.9990

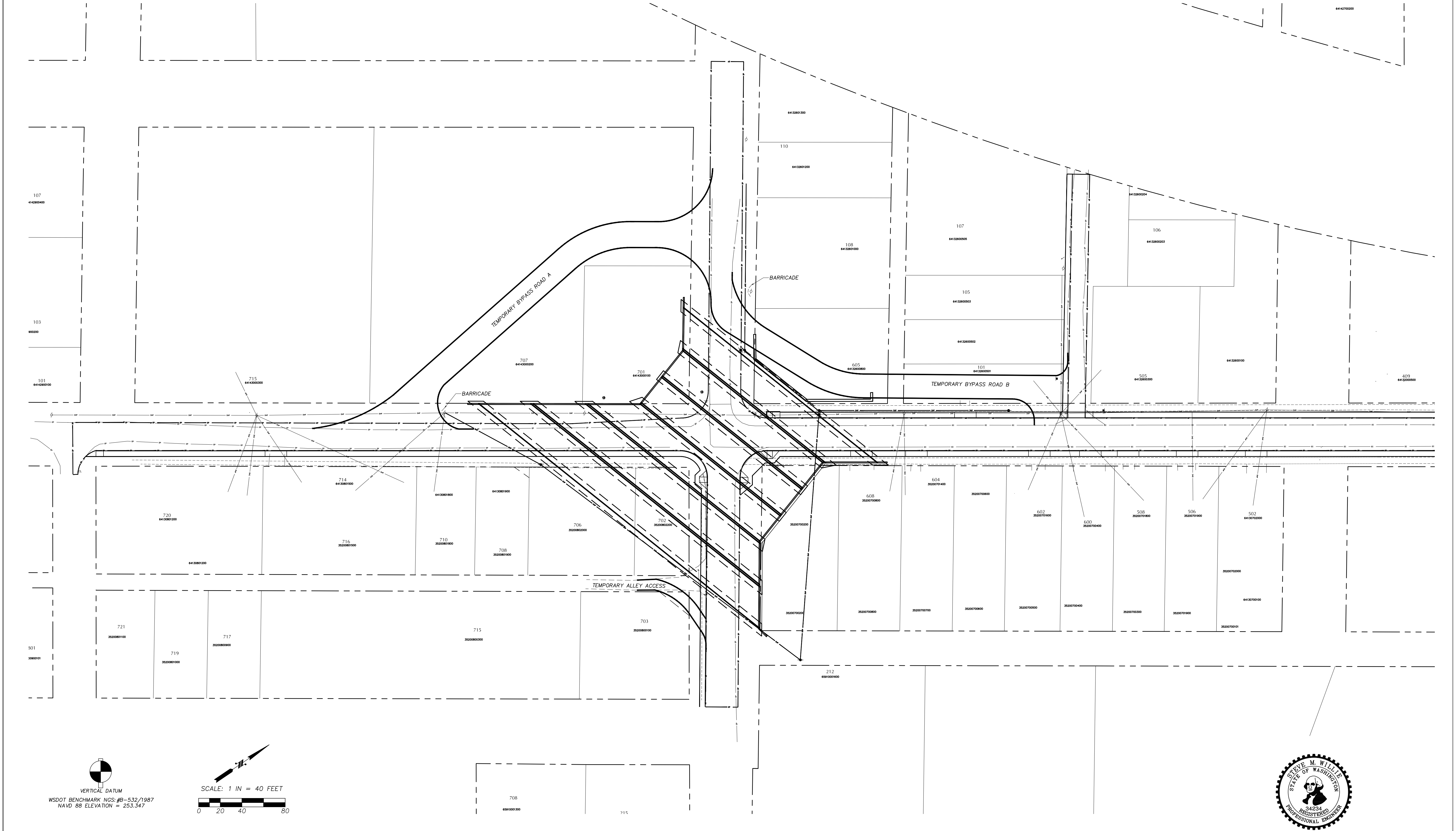
S.S.	6/30/2016
DESIGNED BY	DATE
M.D.	6/30/2016
C.A.D.D. BY	DATE
S.W.	6/30/2016
CHECKED BY	DATE
6/30/2016	
DATE PLOTTED	

Town of Bucoda

Main Street Reconstruction  
Driveway Profiles



SECTION 12, TOWNSHIP 15 N, RANGE 2 WEST



CALL BEFORE YOU DIG:  
THE CONTRACTOR SHALL BE FULLY RESPONSIBLE FOR THE LOCATION AND PROTECTION OF  
ALL EXISTING UTILITIES. THE CONTRACTOR SHALL VERIFY ALL UTILITY LOCATIONS PRIOR  
TO CONSTRUCTION BY CALLING THE UNDERGROUND LOCATE LINE AT 1-800-424-5555 A  
MINIMUM OF 48 HOURS PRIOR TO ANY CONSTRUCTION.

NO	DATE	BY	APPR	REVISIONS

**JWM&A** Civil • Municipal • Geotechnical • Land Surveying  
**Jerome W. Morrisette & Associates Inc., P.S.**  
1700 Cooper Pt. Road S.W. #B-2, Olympia, Wa. 98502-1110 Ph 360.352.9456 Fx 360.352.9990

S.S. 6/30/2016  
DESIGNED BY DATE  
M.D. 6/30/2016  
C.A.D.D. BY DATE  
S.W. 6/30/2016  
CHECKED BY DATE  
6/30/2016  
DATE PLOTTED

Town of Bucoda

Main Street Reconstruction  
Traffic Bypass Plan