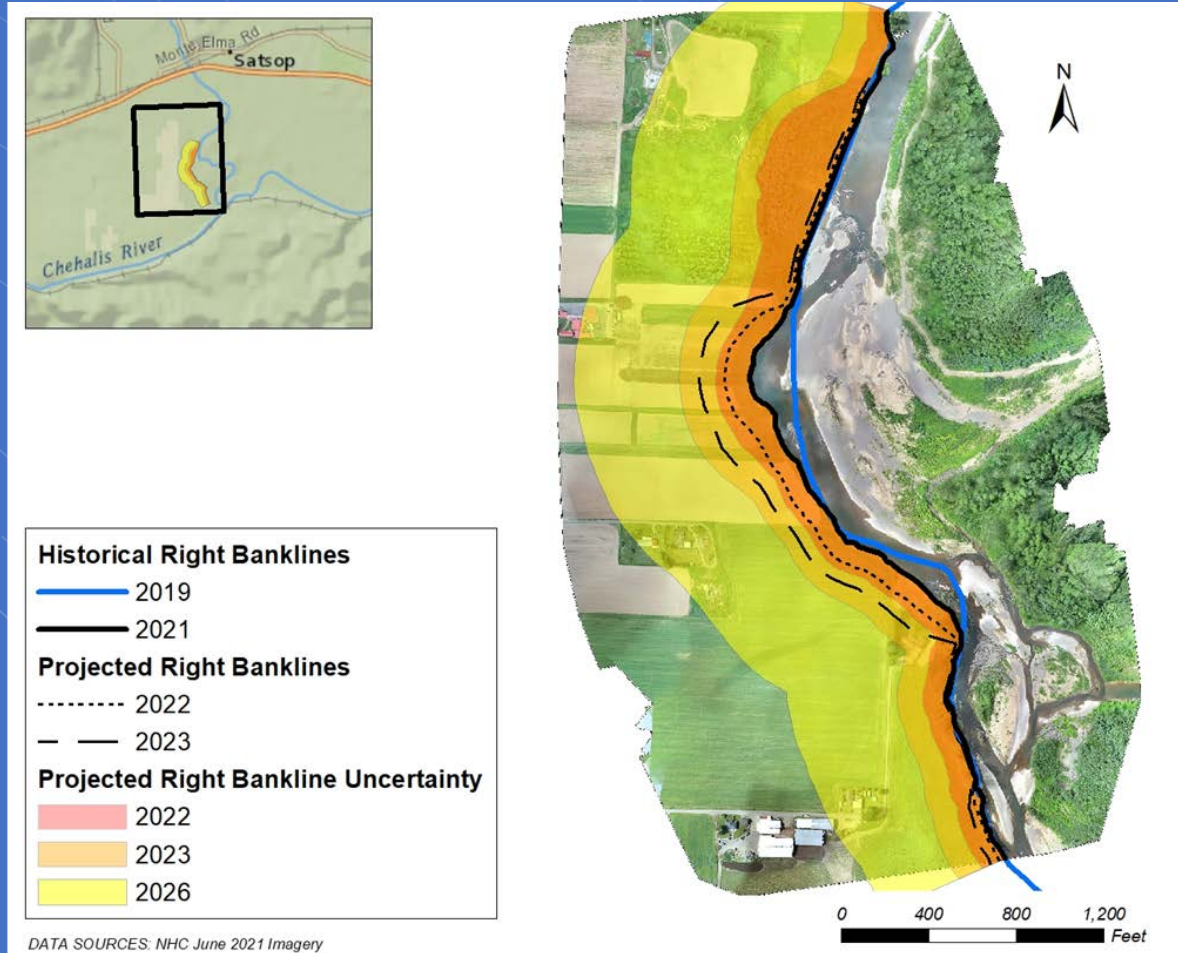


Lower Satsop Right Bank Conservation Project

▼
Preferred Option Presentation
July 20, 2021



Parametrix

ENGINEERING . PLANNING . ENVIRONMENTAL SCIENCES



CONSERVATION DISTRICTS
OF WASHINGTON STATE

Grays Harbor
Conservation
District

your window to healthy lands

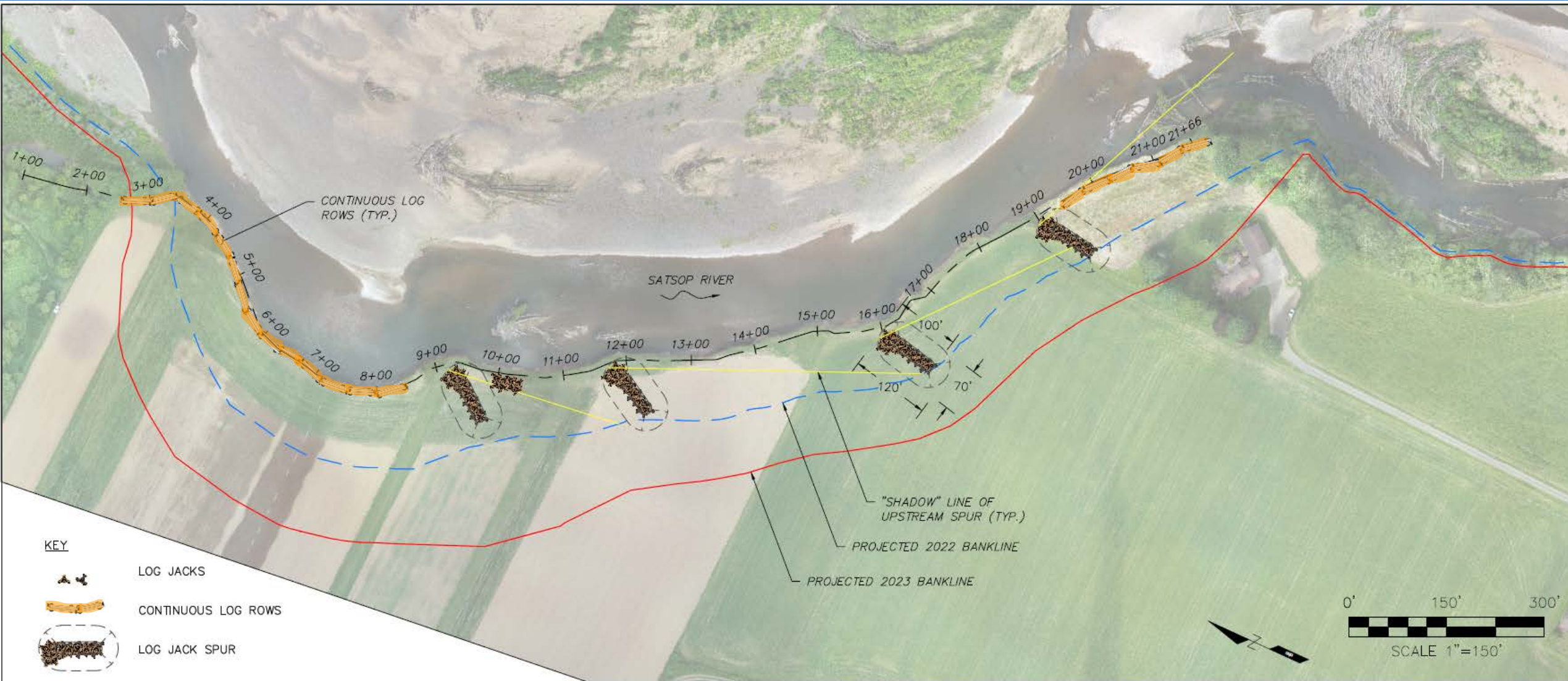
nhc

northwest hydraulic consultants

Project Vicinity



Preferred Option



Log Jack Detail

Tensioned
Cable

All-thread
rod

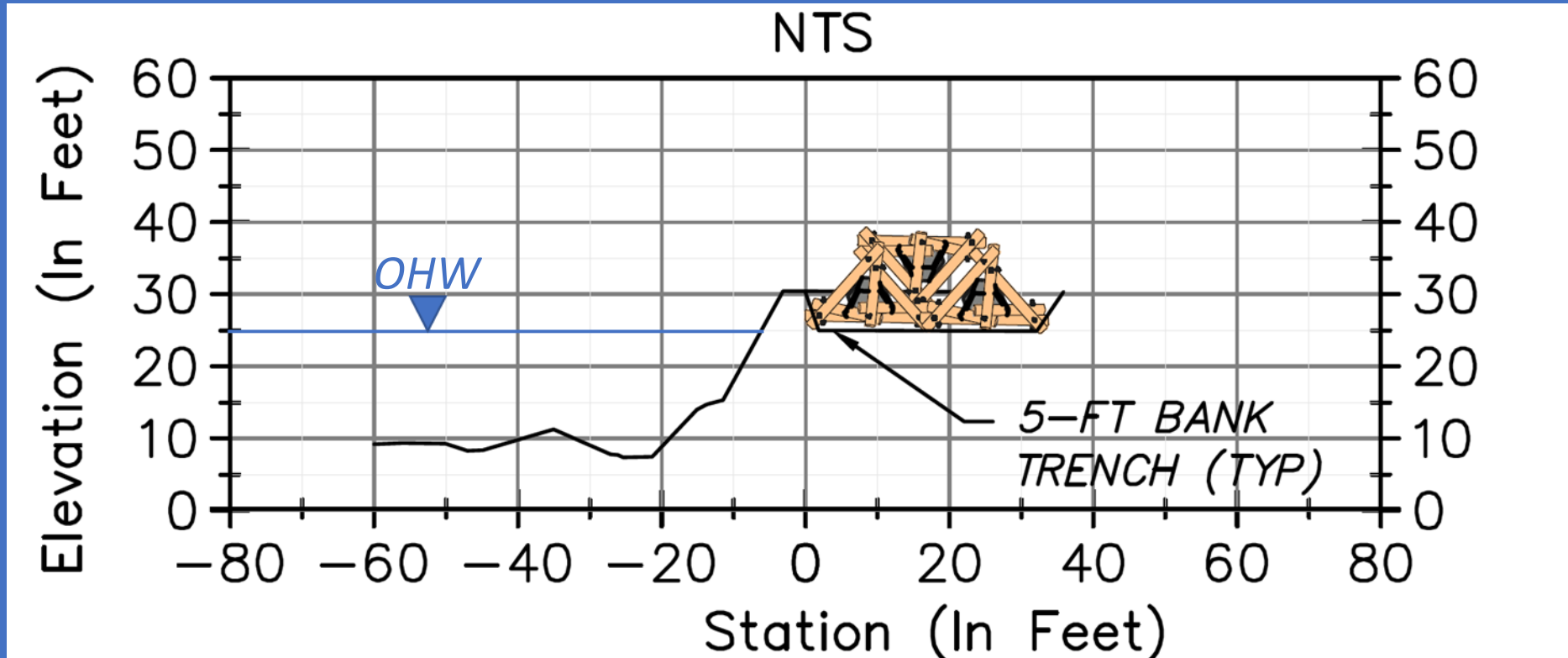


Tensioned
Cable

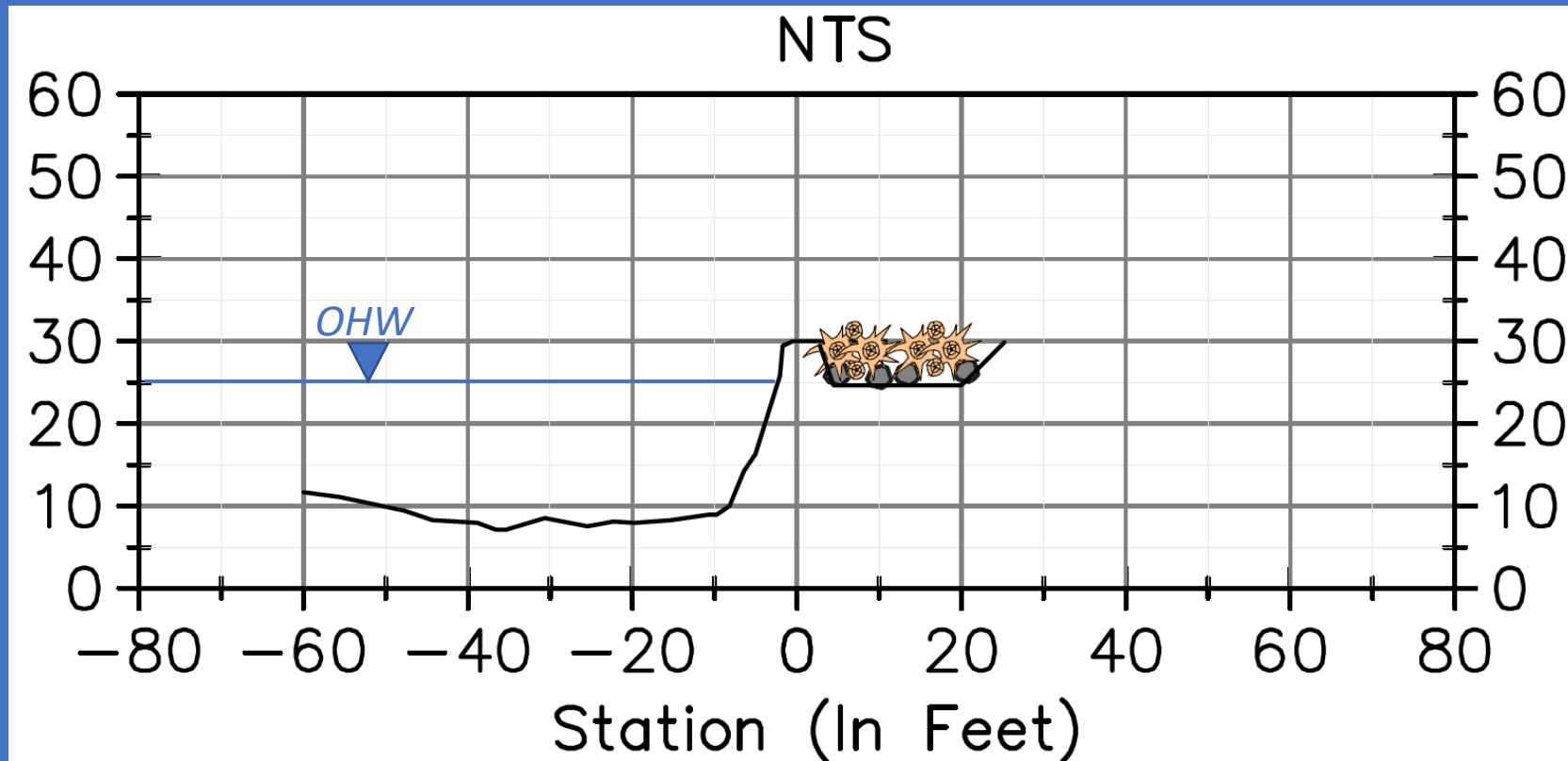
Deployed Log Jacks



Log Jack Installation



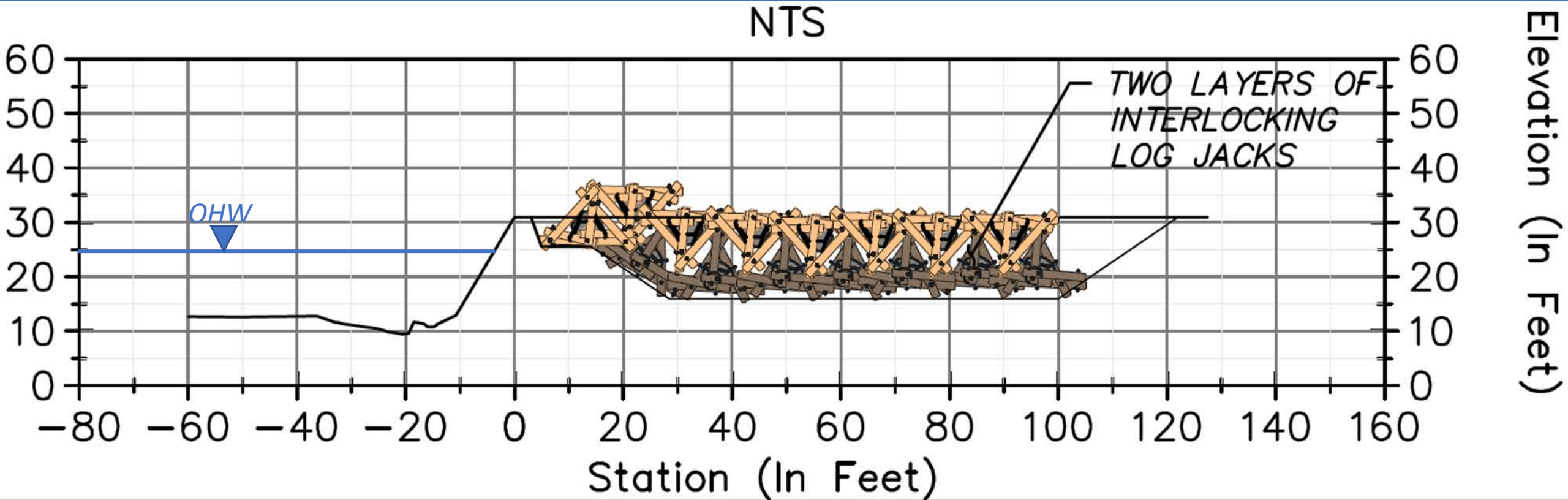
Continuous Log Row Installation



Continuous Log Rows



Log Jack Spur Installation



Next Steps

1. **Confirm Landowner Support** -- Meet with Willis, Chapman, and Contreras on Wednesday (July 21, 2021).
2. **Begin Permitting, Detailed Design, and Bid Support** -- Start ASAP if landowners are supportive.
3. **Install Webcam** -- Locate webcam to monitor project implementation, response (August 2021).
4. **Monitor Site** -- Track project implementation, response to ensure conservation of corridor for Phase 2 (Summer 2022).