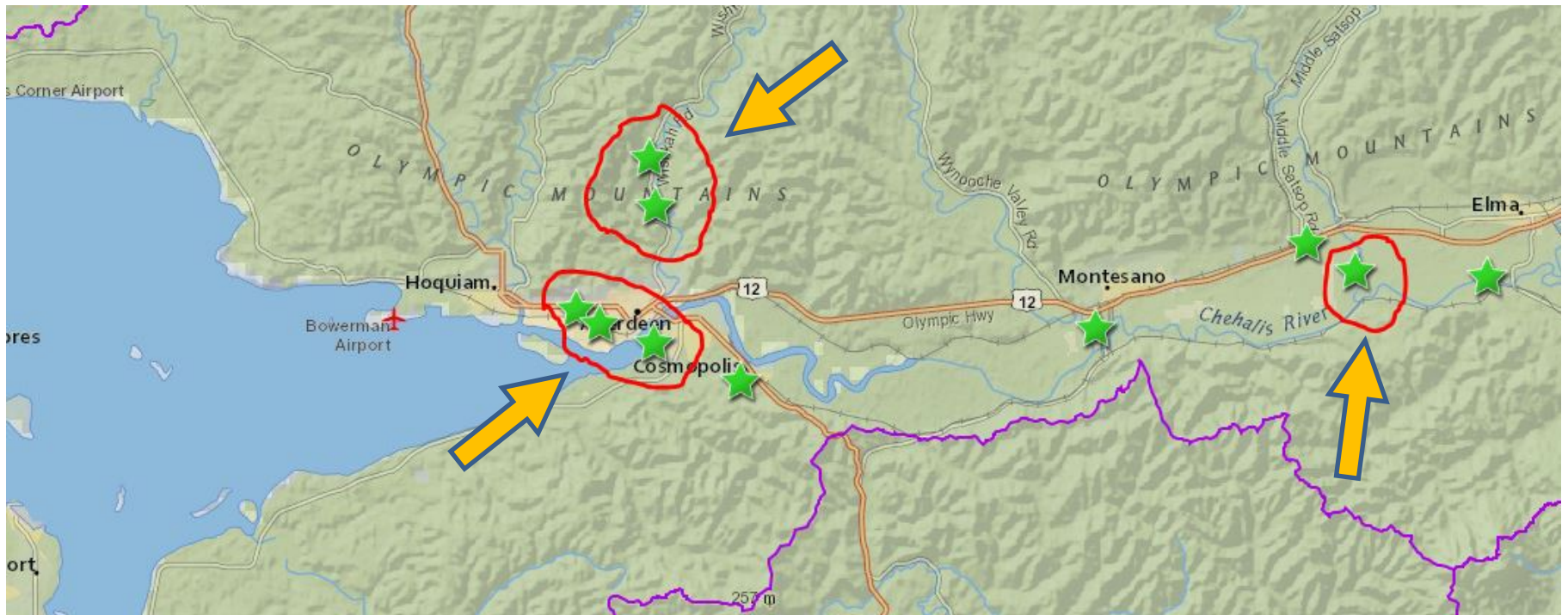


PRESENTATION #3

Southside Dike Recertification (Aberdeen)



www.ezview.wa.gov/aberdeenfloodrelief

www.ezview.wa.gov/site/alias__1492/34489/local_projects.aspx

Southside Levee Recertification

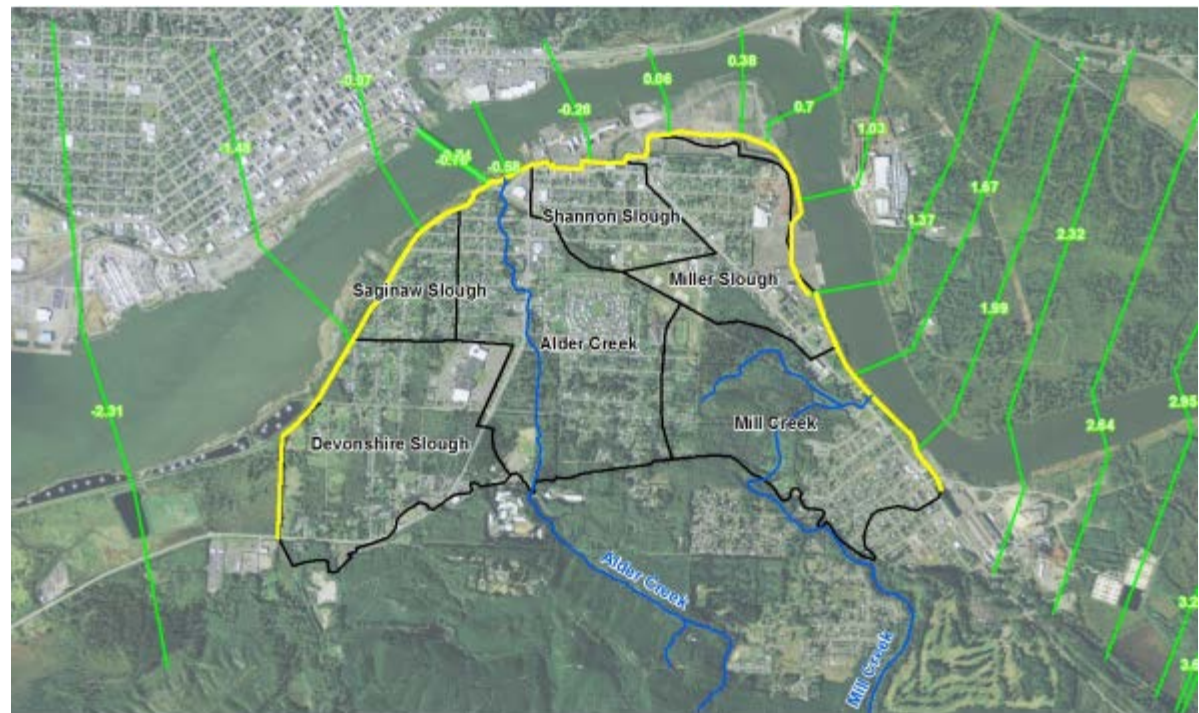
Project Description/Overview:



- Recertify Southside Levee in South Aberdeen to ensure continued flood protection and flood insurance benefits

Current Status:

- Draft Levee Certification Report completed by consultants
- Funding for final work approved and in place (\$21,600)



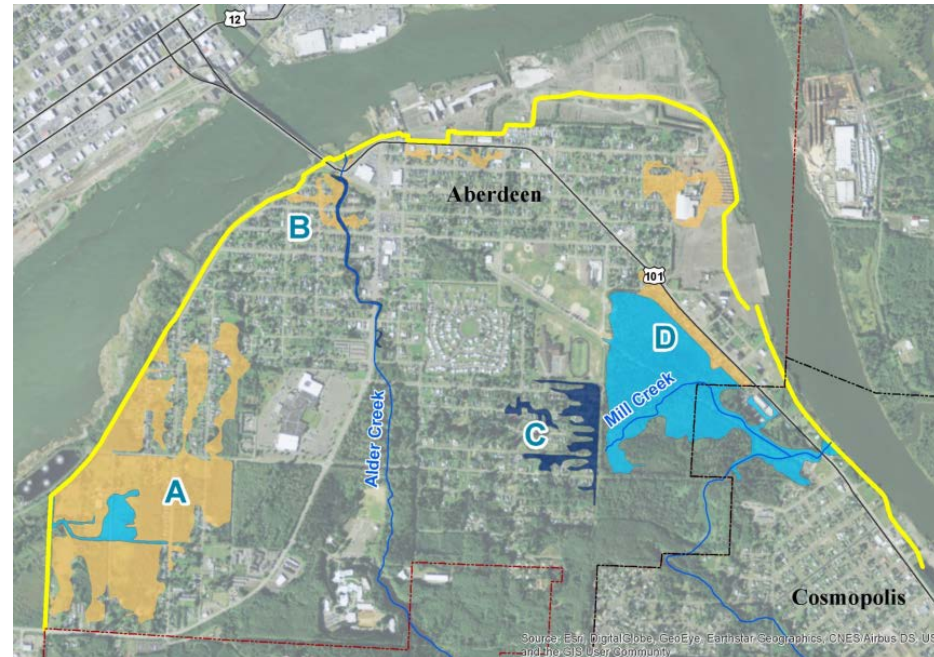
Upcoming Planned Activities:



- Topographic survey of levee (January 2017)
- Confirm minimum freeboard requirements and make corrections where necessary
- Finalize Levee Certification Report and submit to FEMA

Potential Issues:

- Freeboard deficiencies, if found, will require corrections
- Some properties may be remapped from Zone B (Zone X) to Zone AH



Proposed Flood Hazard Zone Changes

- Area removed from Zone AH
- FEMA Zone AH to remain - revised BFE 9'
- New Zone AH - BFE 9'

- City of Aberdeen Limits
- City of Cosmopolis Limits
- Highways
- South Aberdeen Levee

Further Information:

- Project contact:

Kris Koski, PE
City Engineer
City of Aberdeen
(360) 537-3218
kkoski@aberdeenwa.gov

- Project website:

<https://www.ezview.wa.gov/aberdeenfloodrelief>

