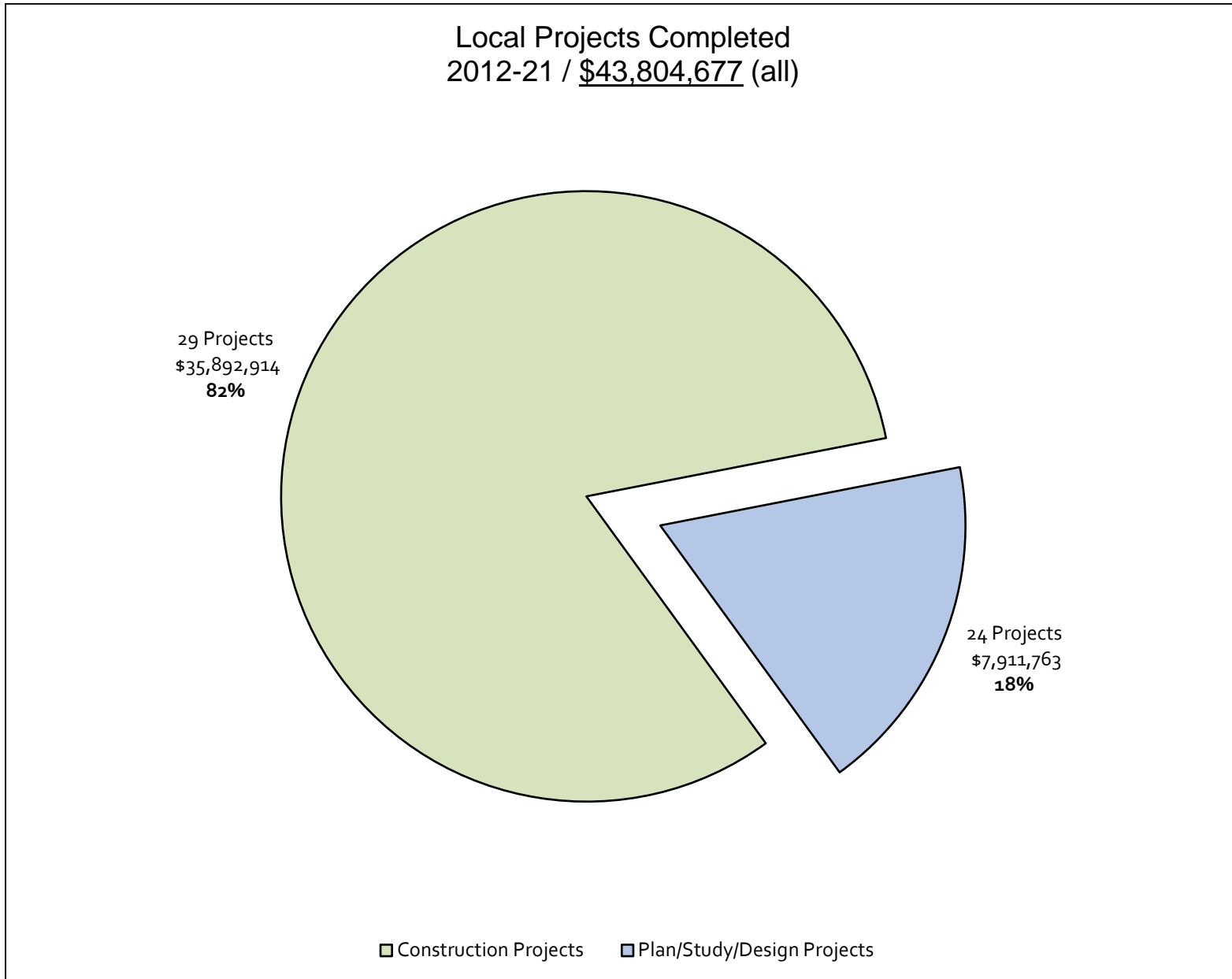


Local Projects Program

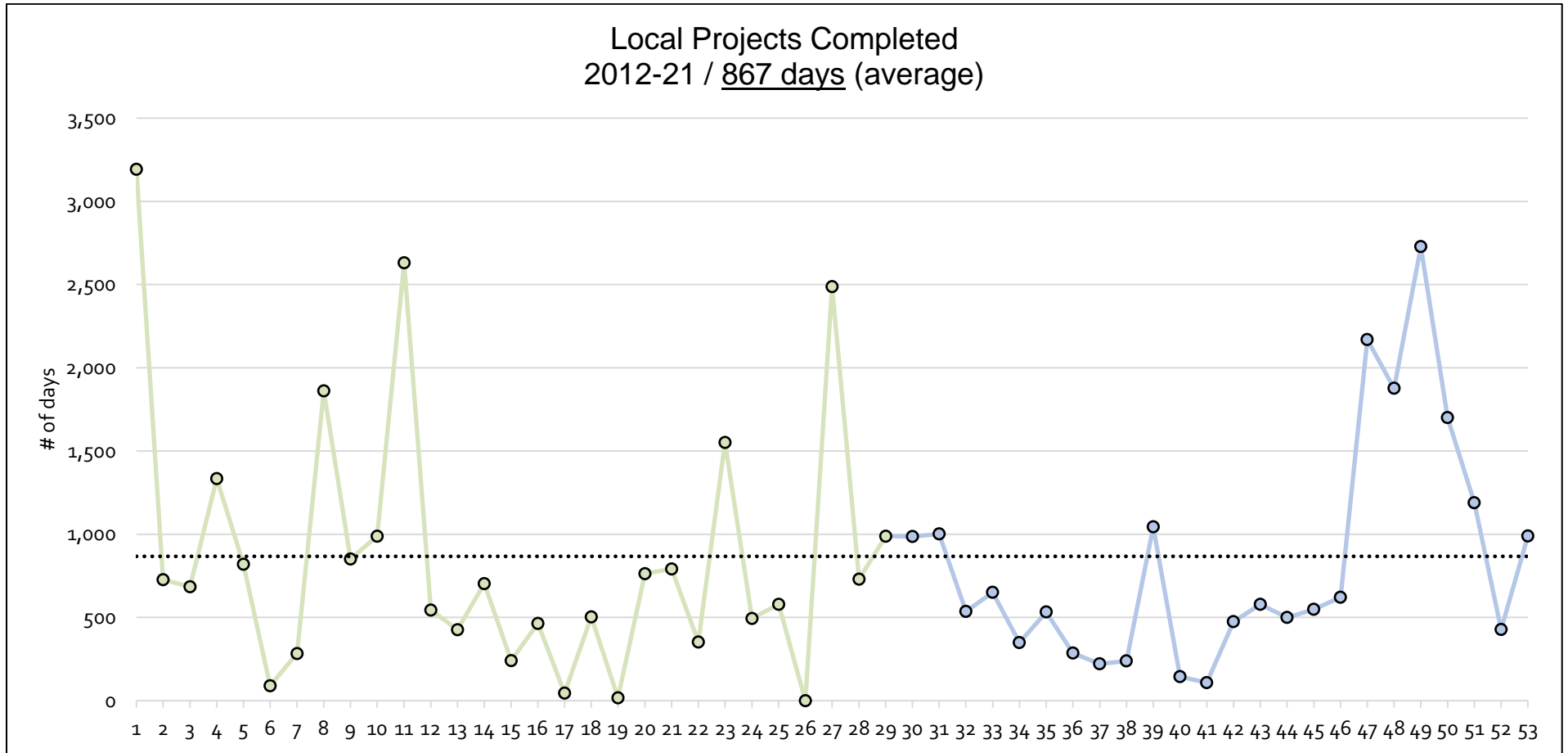
1. Reduce flood damage from Chehalis Basin floods.
2. Protect people, property, infrastructure.
3. Improve readiness, response, resiliency.
 - Drinking Water (Boistfort, Bucoda).
 - Wastewater (Montesano, Pe Ell).
 - Emergency Response (Grays Harbor County, Chehalis-Centralia Airport).
 - Regional Economic Infrastructure (Montesano).
 - Community Protection (Adna, Bucoda, Centralia, Chehalis, Chehalis Tribe, Oakville).
 - Flood Warning Infrastructure (Basin-wide).
4. Cost = \$826,503 (average)
5. Timeframe = 867 days (average)
6. Sequenced = Start with "Plan/Study/Design" project; follow with "Construction" project.



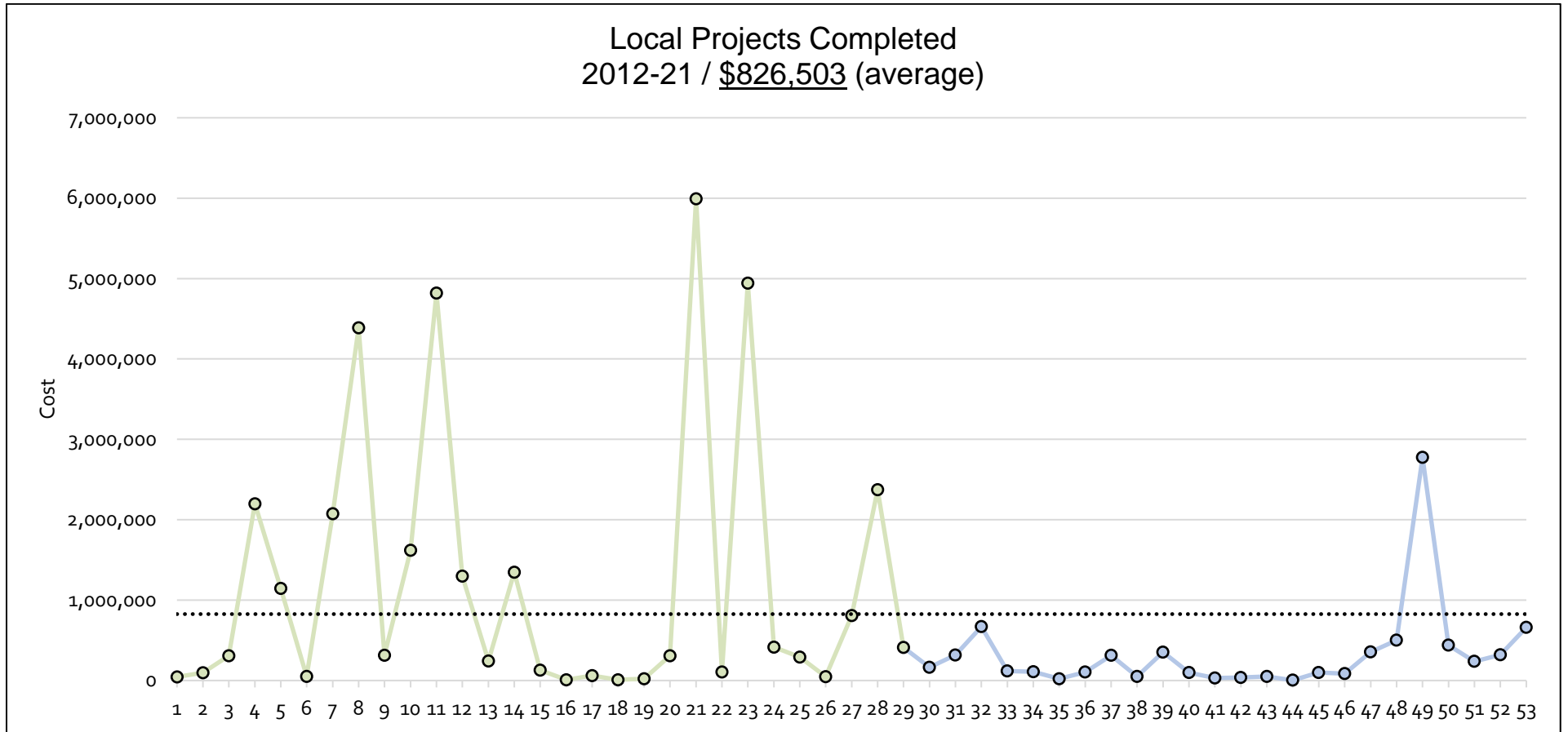
Local Projects



Local Projects



Local Projects



ID	Project	2nd H 2012	1st H 2013	2nd H 2013	1st H 2014	2nd H 2014	1st H 2015	2nd H 2015	1st H 2016	2nd H 2016	1st H 2017	2nd H 2017	1st H 2018	2nd H 2018	1st H 2019	2nd H 2019	1st H 2020	2nd H 2020	1st H 2021	2nd H 2021	1st H 2022	2nd H 2022	1st H 2023	2nd H 2023
1	Aberdeen -- Southside Dike/Levee Certification	\$45,098																						
2	Bucoda -- Foundation Flood Openings Pilot											\$96,812												
3	Bucoda -- Wellhead Protection Levee	\$309,399																						
4	Centralia -- (Phase I) China Creek Floodwater Storage & Habitat											\$2,200,000												
5	Chehalis -- Chehalis-Centralia Airport Pump											\$1,146,000												
6	Chehalis Tribe -- New Gage (USGS 12028060, Rochester)	\$50,000																						
7	Chehalis Tribe -- Sickman-Ford Overflow Bridge											\$2,075,000												
8	Cosmopolis -- Mill Creek Dam											\$4,386,670												
9	Elma -- WWTP Outfall Stabilization											\$315,816												
10	Grays Harbor County -- Phase I, Lower Satsop Restoration & Protection											\$1,621,325												
11	Grays Harbor County -- Wishkah Road Flood Levee	\$4,980,965																						
12	Hoquiam -- Raymer Street Pump Station											\$1,300,000												
13	Lewis County -- Adna Levee	\$244,145																						
14	Lewis County -- (Phase I) Airport Levee	\$1,349,021																						
15	Lewis County -- Airport Road Structure Demolition											\$128,669												
16	Lewis County -- (Flood Warning System) Reset Flood Authority Gage Datums											\$8,560												
17	Lewis County -- (Flood Warning System) Replace NWS Gages											\$61,595												
18	Lewis County -- (Flood Warning System) Replace WF Satsop River Gage											\$10,050												
19	Lewis County -- (Flood Warning System) Upgrade GOES Radio Transmitters											\$22,245												
20	Lewis County CD -- Boistfort Valley Water											\$309,143												
21	Montesano -- Protect Montesano Rd., WWTP, Mary's River Lumber	\$5,993,234																						
22	Montesano -- West McBryde Culvert Replacement											\$107,045												
23	Montesano -- WWTP Protection											\$4,942,769												
24	Pe Ell -- WWTP Flood Prevention Dike	\$416,000																						
25	Thurston County -- Home Elevations Pilot											\$293,057												
26	Thurston County -- Weather and Stream Monitoring Telemetry											\$49,835												
27	WCC -- Farm Pads & Evacuation Routes	\$809,418																						
28	Centralia -- (Phase II) China Creek Floodwater Storage & Habitat											\$2,410,000												
29	Port of Chehalis -- Berwick Creek Restoration											\$416,502												
30	Aberdeen -- North Shore Levee (Burger King Trail/Dike)	\$164,600																						
31	Aberdeen -- North Shore Levee (Dike Bank of Wishkah North of Highway)	\$317,000																						
32	Aberdeen -- North Shore Levee (Market Street Dike)	\$670,000																						
33	Bucoda -- Main Street Regrade (BNSF ROW Evacuation Route)											\$118,117												
34	Chehalis -- Dillenbaugh Creek Culvert Assessment											\$109,000												
35	Grays Harbor Conservation District -- Flood Hazard Reduction Action Planning											\$21,862												
36	Grays Harbor County -- Elma-Porter Flood Mitigation											\$104,000												
37	Grays Harbor County -- Lower Satsop Priority Planning, Visioning											\$40,000												
38	Grays Harbor County -- Lower Satsop River Floodplain Restoration	\$50,000																						
39	Grays Harbor County -- Wishkah Road Comprehensive Flood Study											\$353,377												
40	Lewis County (Flood Warning System) -- Gages Inventory											\$97,810												
41	Lewis County -- Public Information Program (CRS 330, 370)											\$31,000												
42	Napavine -- Kirkland Road Study											\$37,684												
43	Oakville -- Flood Relief Study											\$50,150												
44	Thurston CD -- Innovative Farm Pads											\$3,143												
45	Thurston County -- Independence Road Flood Study											\$100,000												
46	WCSSF -- Habitat Work Schedule Pilot											\$85,000												
47	WDFW -- K1460 Lower Satsop River Design/Construction	\$450,000																						
48	Aberdeen -- Fry Creek Restoration and Flood Reduction Design											\$500,000												
49	Aberdeen -- North Shore Levee	\$2,775,721																						
50	Chehalis -- Flood Storage and Habitat Enhancement Master Plan											\$443,977												
51	CRBFCZD -- Comprehensive Flood Hazard Management Plan											\$239,075												
52	Grays Harbor County -- Phase II, Lower Satsop Restoration & Protection											\$840,000												
53	Hoquiam -- North Shore Levee West Segment											\$666,403												
54	Aberdeen -- Farragut Street Pump Station Rebuild											\$400,000												
55	Aberdeen -- Phse IIIa, Fry Creek Restoration & Flood Reduction											\$145,000												
56	Cosmopolis -- Phase II, Mill Creek Multi - Objective Implementation Plan											\$145,000												
57	Hoquiam -- 10th Street Pump Station											\$375,000												
58	Hoquiam -- Queen Ave Pump Station											\$300,000												
59	Lewis County -- Boistfort Road Infrastructure Vulnerability Assessment											\$60,000												
60	POGH -- Satsop Business Park Chehalis River Bank Stabilization Study											\$60,000												
61	Aberdeen -- Farragut Street Pump Station Rebuild											\$1,883,119												
62	Grays Harbor County -- Phase II, Lower Satsop Restoration & Protection											\$1,561,405												
63	Hoquiam -- 10th Street Pump Station											\$1,829,167												
64	Hoquiam -- Queen Ave Pump Station											\$1,281,918												
65	LCFCD#1 -- Chehalis Industrial Park Flood Conveyance, Evacuation Project											\$1,127,000												

GREEN = Construction complete. [\$33,108,435; 62%]
 ORANGE = Construction in-progress. [\$2,784,479; 5%]
 YELLOW = Construction proposed (2021-23). [\$7,902,609; 15%]

BLUE = Plan/study/design complete. [\$2,979,965; 6%]
 RED = Plan/study/design in-progress. [\$4,931,798; 9%]
 GRAY = Plan/study/design proposed (2021-23). [\$1,485,000; 3%]

Scott Boettcher, Staff
 Chehalis River Basin Flood Authority
 360/480-6600 / scottb@sbqhq-partners.com