













Aquatic Species Restoration Plan Progress Through Q3 of 2022

Project Name	Project Type	Description	Location, County	2021-2023 Funding	Sponsor
Grays Harbor County					
Middle Humptulips Project Development	 Project Development	Project development through landowner engagement and developing restoration ideas/options.	Middle Humptulips River, Grays Harbor County	\$80,000	Trout Unlimited
Wildcat Creek Barrier Removals	 Barrier Removal	Remove 3 fish barrier culverts on MF Wildcat Creek, improving access to over 4 miles of stream and improving riparian and in-channel habitat conditions.	MF Wildcat Creek, Grays Harbor County	\$1,073,733 Matching funding from Grays Harbor County (25%)	Chehalis Basin Fisheries Task Force
Beaver Dam Analog (BDA) Construction	 Experimental	Construct BDAs at eight sites to store water, raise the groundwater table, increase low flows, reduce water temperature, and retain sediment.	Stearns Creek, Middle Fork Satsop, Lewis and Grays Harbor County	\$286,000	Wild Fish Conservancy
Newman Creek Restoration	 Restoration	Alternatives analysis and preliminary design to restore creek to historical channel and wetland complex, riparian restoration, and invasives management.	Newman Creek, Grays Harbor County	\$67,235	Ducks Unlimited
Sediment Wedging Experimental Project	 Experimental	Experimental project to evaluate pre-filled sediment wedge potential at two sites for reducing stream temperature and create cool water pool.	Shaffer Creek, Delezene Creek, Grays Harbor County	\$1,490,400	WDFW
Satsop Rivermile 2.5-5.0 Reach-Scale	 Restoration	Reach-scale restoration of 2.5 miles along left-bank Satsop River including large wood, flood fencing, riparian restoration, and invasives management.	Lower Satsop River, Grays Harbor County	\$3,591,987	Grays Harbor Conservation District
Chehalis Rivermile 15.5-17.5 Reach-Scale	 Restoration	Engagement with willing landowners re: potential acquisitions, restoration concept design, early riparian restoration.	Chehalis River, Grays Harbor County	\$250,352	Grays Harbor Conservation District
Thurston County					
West Rocky Prairie Oregon Spotted Frog Restoration	 Oregon Spotted Frog	Invasive species management and hydrologic restoration (BDAs, pond creation).	Headwaters of Beaver Creek, Thurston County	\$159,430	WDFW
Riverbend Ranch Reach-Scale	 Restoration	Reach-scale restoration of 2.5 miles of Skookumchuck River including large wood, riparian restoration, and side channels.	Lower Skookumchuck River, Thurston County	\$7,674,839	Thurston Conservation District
Lewis County					
SF Chehalis/Lake Creek Project Development	 Project Development	Project development through landowner engagement and developing restoration ideas/options.	SF Chehalis River, Lake Creek, Lewis County	\$40,000	Lewis Conservation District
NF Newaukum Lawson Reach Project Development	 Project Development	Due diligence and negotiation of conservation easement with willing landowner.	NF Newaukum River, Lewis County	\$40,000	Lewis Conservation District
Lucas Creek Project Development	 Project Development	Due diligence and negotiation of conservation easement with willing landowner.	Lucas Creek, tributary to NF Newaukum River, Lewis County	\$10,000	Capitol Land Trust, Lewis Conservation District
Total Funding for Projects Listed Here				\$14.76 million	
Previous Total Funding				\$41 million	
Total Funding to Date				\$55.76 million	

