



Resource Damage Assessment Committee Meeting

The meeting will begin shortly

- Please keep your microphone **muted** unless speaking
- Webcam is **optional**



Wi-Fi Available

Ecy-Guest

Username: **ECY-Guest**

Password: **Ju8#GHDW**



Resource Damage Assessment Committee Meeting

Geoff Baran

February 12, 2025

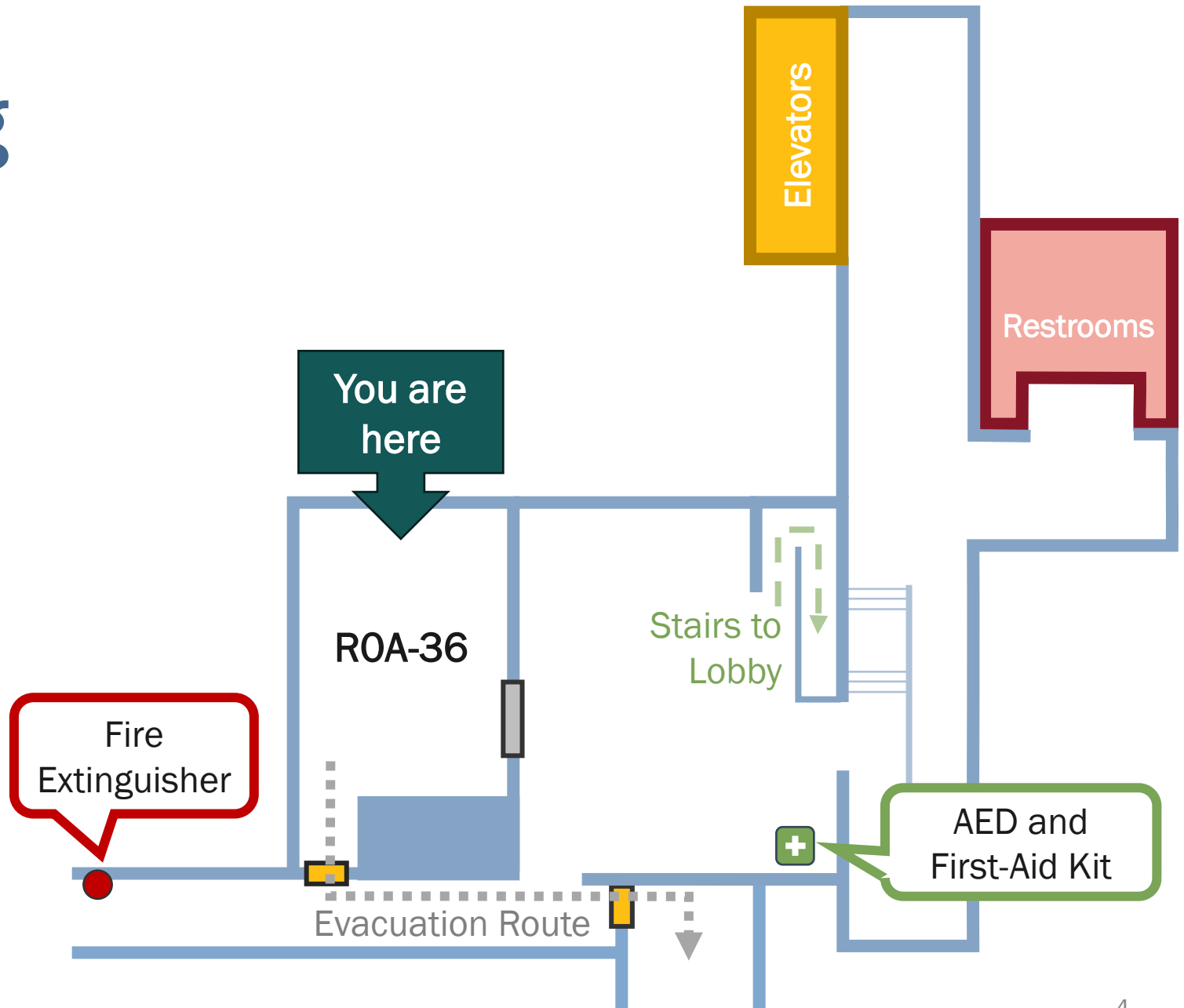
Welcome to MS Teams

- Webcam is optional
- Please mute your microphone to reduce background noise
- For immediate questions or comments, please raise your hand
- Please use the chat function



Ecology Building

- We are in R0A-36
- **Restrooms** are located across the atrium, through the hallway, on the right
- **Fire Extinguisher** is down the hall on the righthand side
- **First-Aid Kit and AED** is in the atrium
- In the event of an **evacuation**, our exit door is in the hallway, up the stairs to the field



Ecology NRDA Team



Geoff Baran
Committee Chair
Host, facilitator



Josh Weide
Committee Executive Director
Note taker, moderator

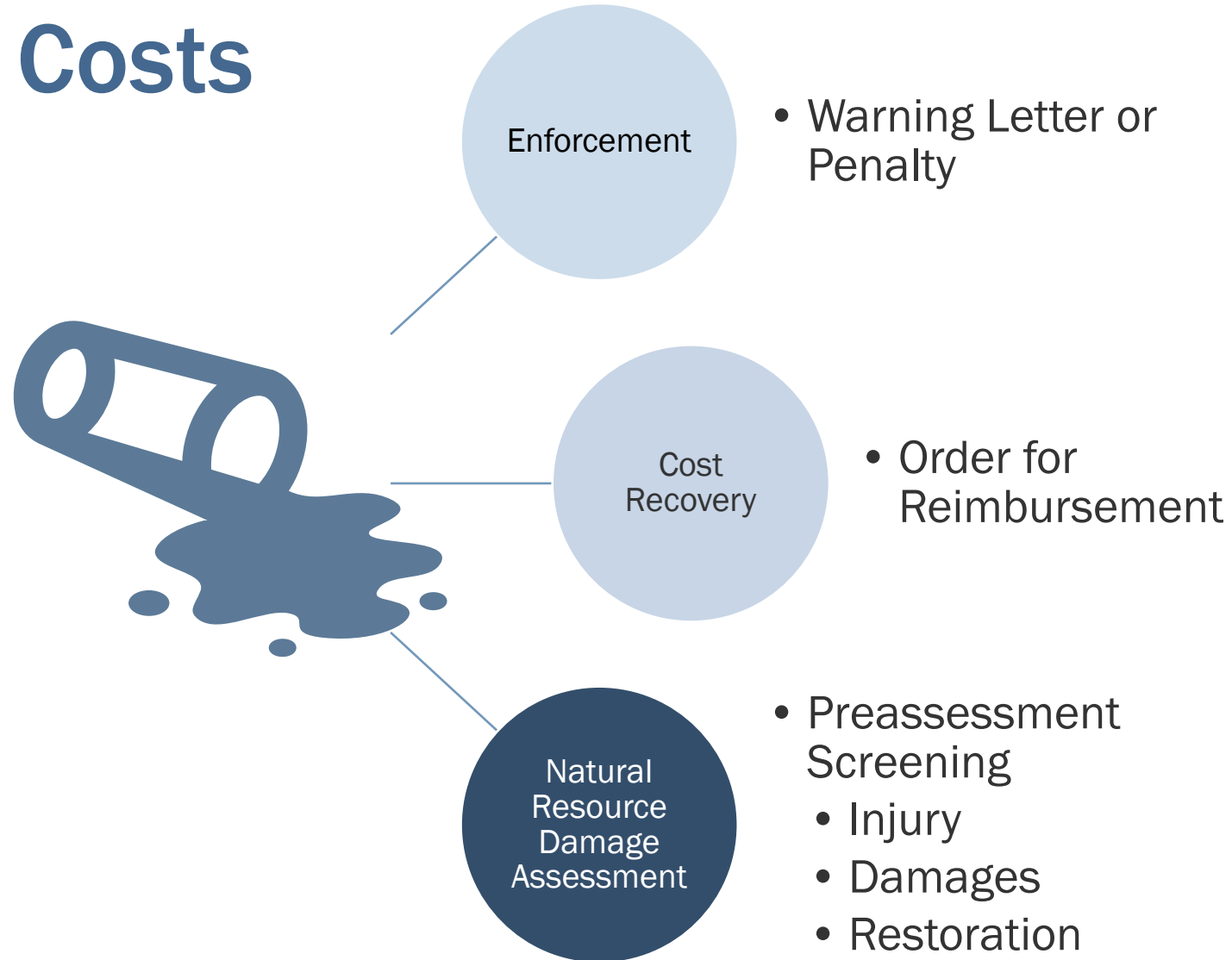
Table of Contents

- 1 Call to Order, Agenda Review
- 2 Roll Call, Introduction
- 3 New Business
- 4 Old Business
- 5 Announcements
- 6 Adjourn

Roll Call and Introductions



Oil Spill Costs



New Business

Preassessment Screenings

- ERTS #734492 Weyerhaeuser Logging Shovel Spill to Lucas Creek
- ERTS #735518 Tug *Elsie* Sinking and Spill to Friday Harbor
- ERTS #735580 P/C *Oh Sea* Fire, Sinking, and Spill to Elliot Bay



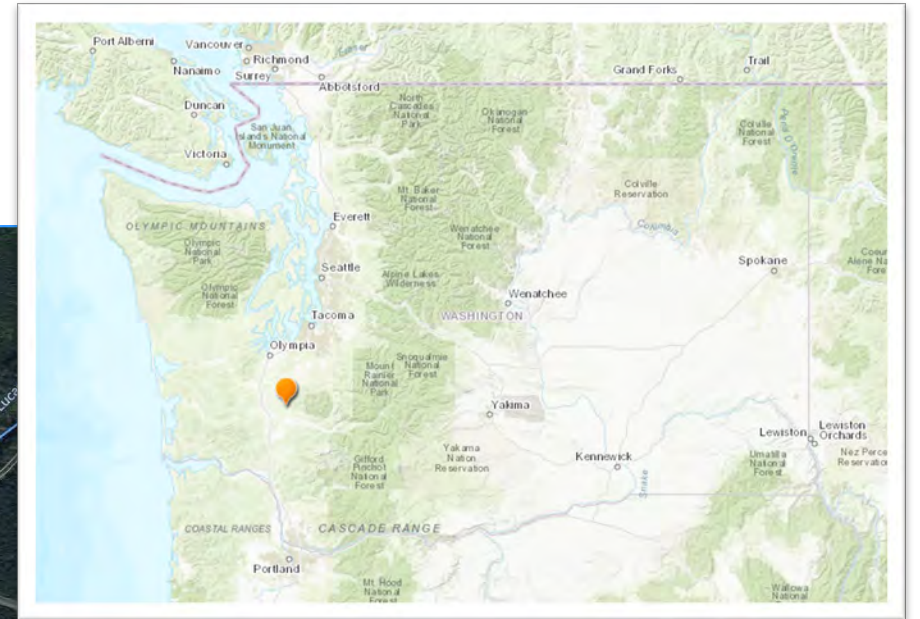
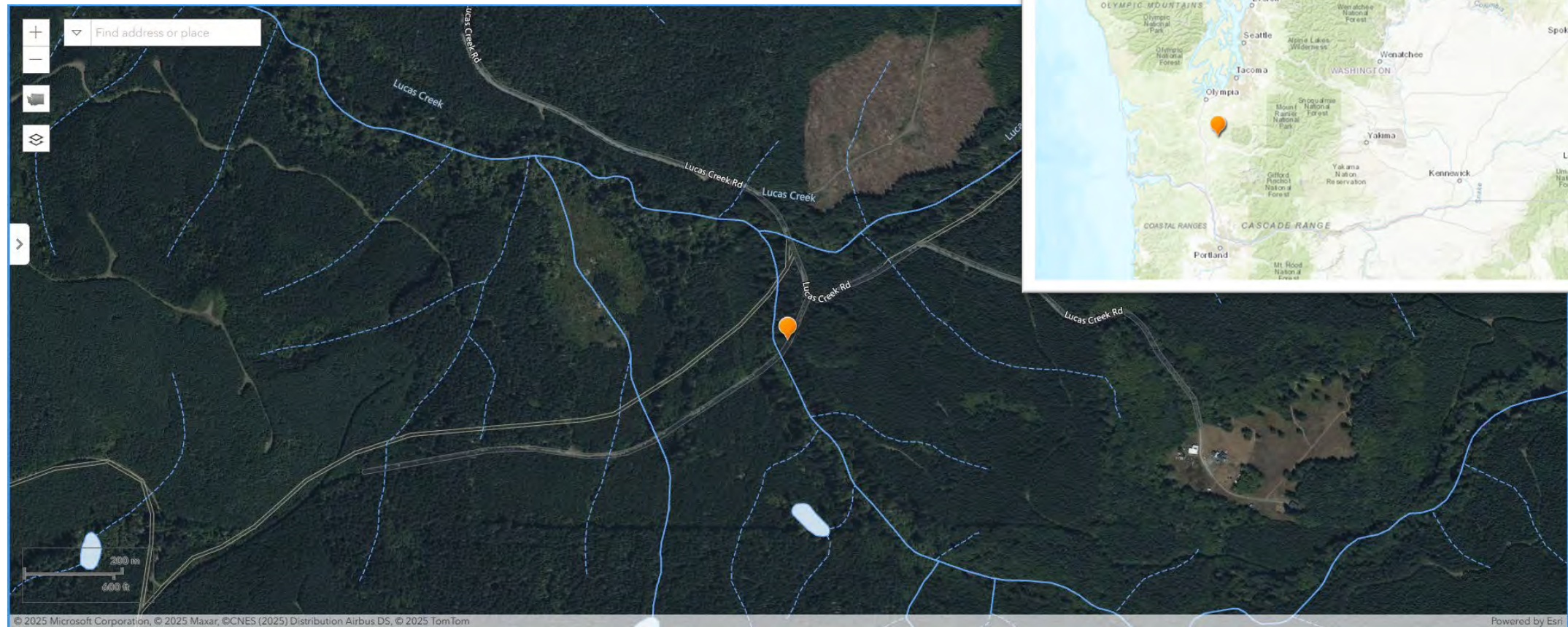
ERTS #734492

Weyerhaeuser Logging Shovel Spill to Lucas Creek

October 21, 2024

Lewis County

Spill Location















ERTS #734492

Preassessment Screening

- Are the damages quantifiable at a reasonable cost?
- Is restoration or enhancement technically feasible?

Incident Information

- **Estimated spill to water volume:**
 - 117 gallons total
- **Oil Types**
 - 75-gallons diesel fuel
 - 40-gallons hydraulic fluid
 - 2-gallons motor oil
- **Geographic Extent of Impacts**
 - Lucas Creek
- **Volume of oil recovered within the first 24 hours:**
 - None



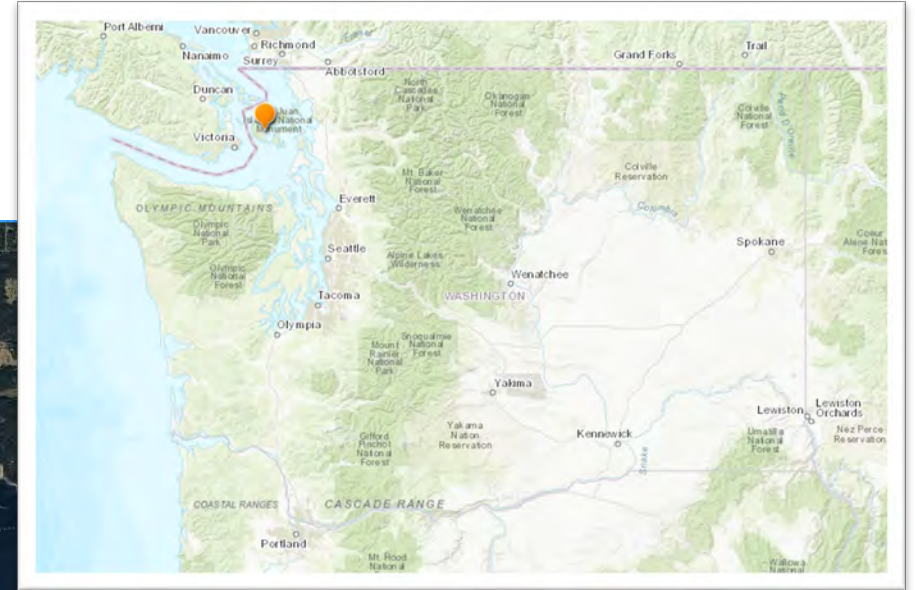
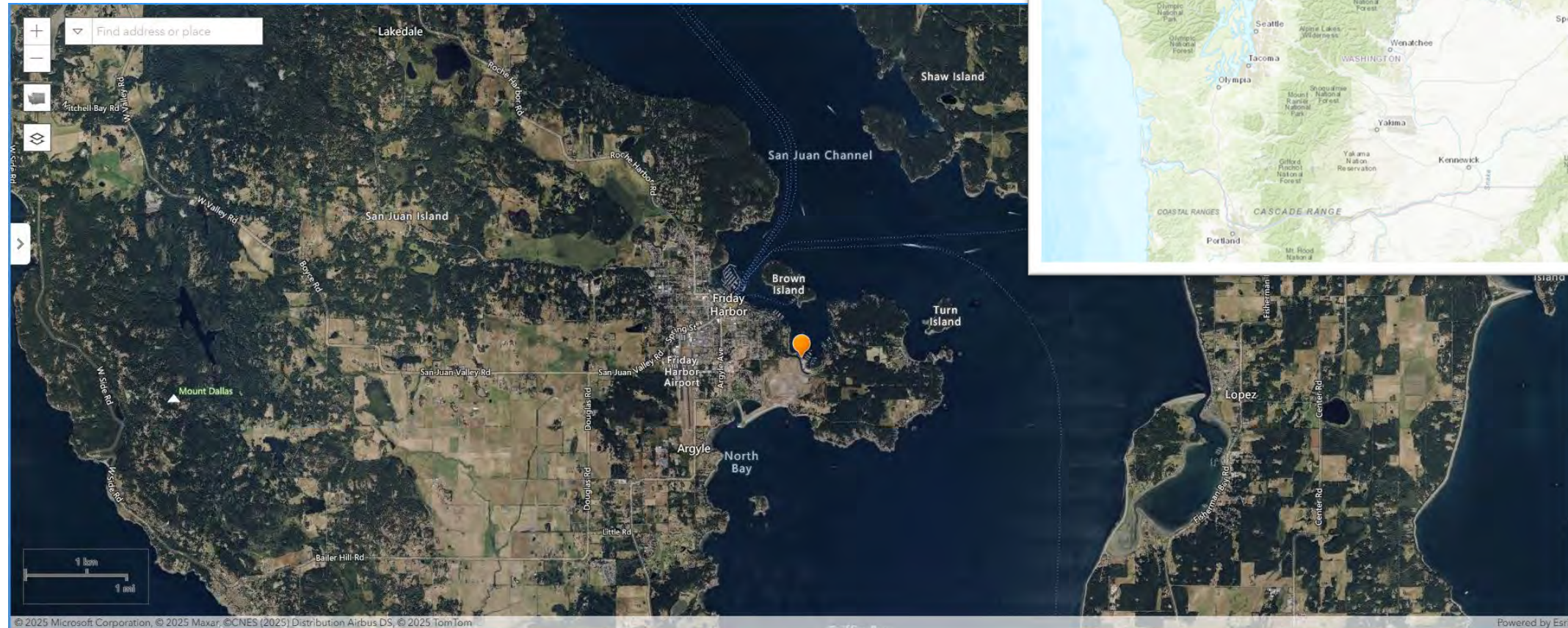
ERTS #735518

Tug *Elsie M* Sinking and Spill to Friday Harbor

December 5, 2024

San Juan County

Spill Location













ERTS #735518

Preassessment Screening

- Are the damages quantifiable at a reasonable cost?
- Is restoration or enhancement technically feasible?

Incident Information

- **Estimated spill to water volume:**
 - Yet-to-be-determined
- **Oil Types**
 - Diesel Fuel
- **Geographic Extent of Impacts**
 - Friday Harbor
- **Volume of oil recovered within the first 24 hours:**
 - Yet-to-be-determined



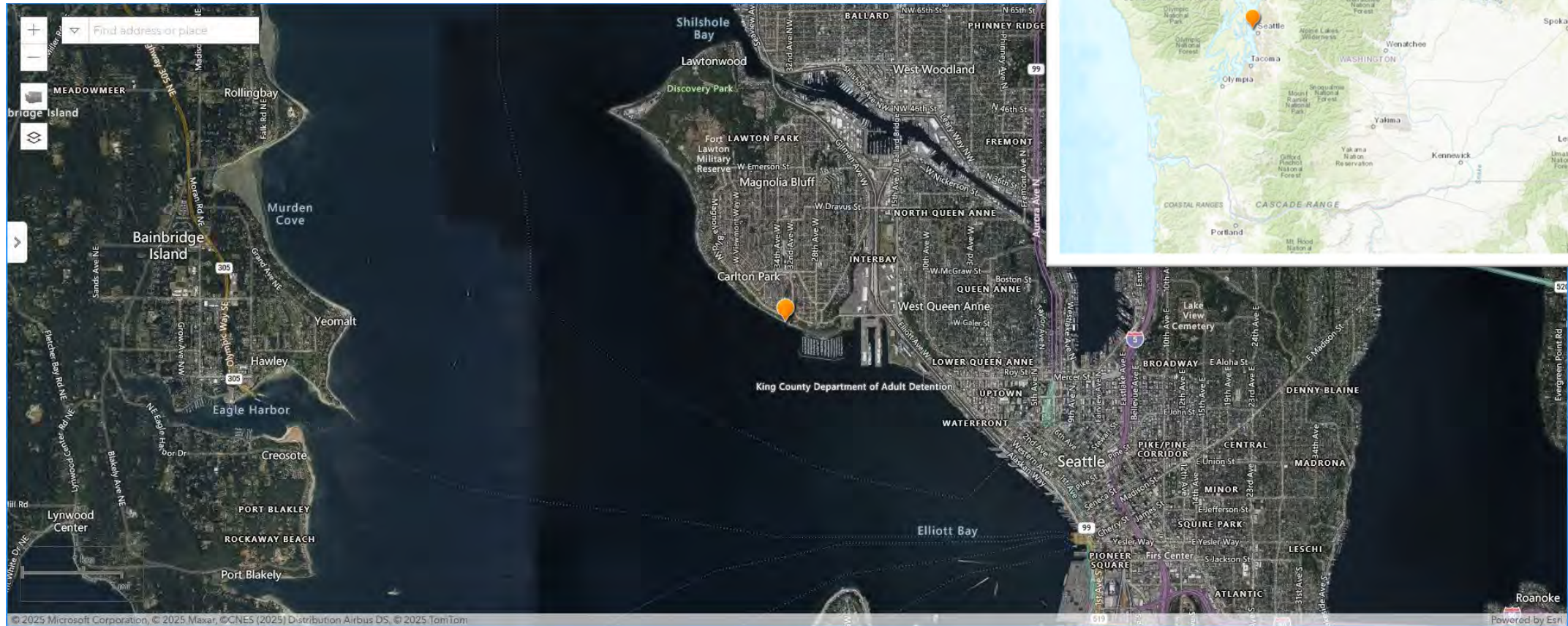
ERTS #735580

P/C *Oh* Sea Fire, Sinking, and Spill to Elliot Bay


December 8, 2024

King County

Spill Location







ERTS# 735580

Preassessment Screening

- Are the damages quantifiable at a reasonable cost?
- Is restoration or enhancement technically feasible?

Incident Information

- **Estimated spill to water volume:**
 - 50 gallons
- **Oil Type**
 - Diesel fuel
- **Geographic Extent of Impacts**
 - Elliot Bay
- **Volume of oil recovered within the first 24 hours:**
 - None

Old Business

Approval of Minutes

- Regular Meeting, January 8, 2025

Open Case Updates

- ERTS #727283: Olympic Pipeline Gasoline Spill Update
Skagit County December 10, 2023
- ERTS #736794: Unknown Orange Oil Spill to Black River
King County February 5, 2025

Announcements

- Next meeting Wednesday, March 12, 2025
Room ROA-36 (and Teams)



Meeting Adjourned

Geoff Baran

Washington State Department of Ecology

360-790-9725

Geoff.Baran@ecy.wa.gov