

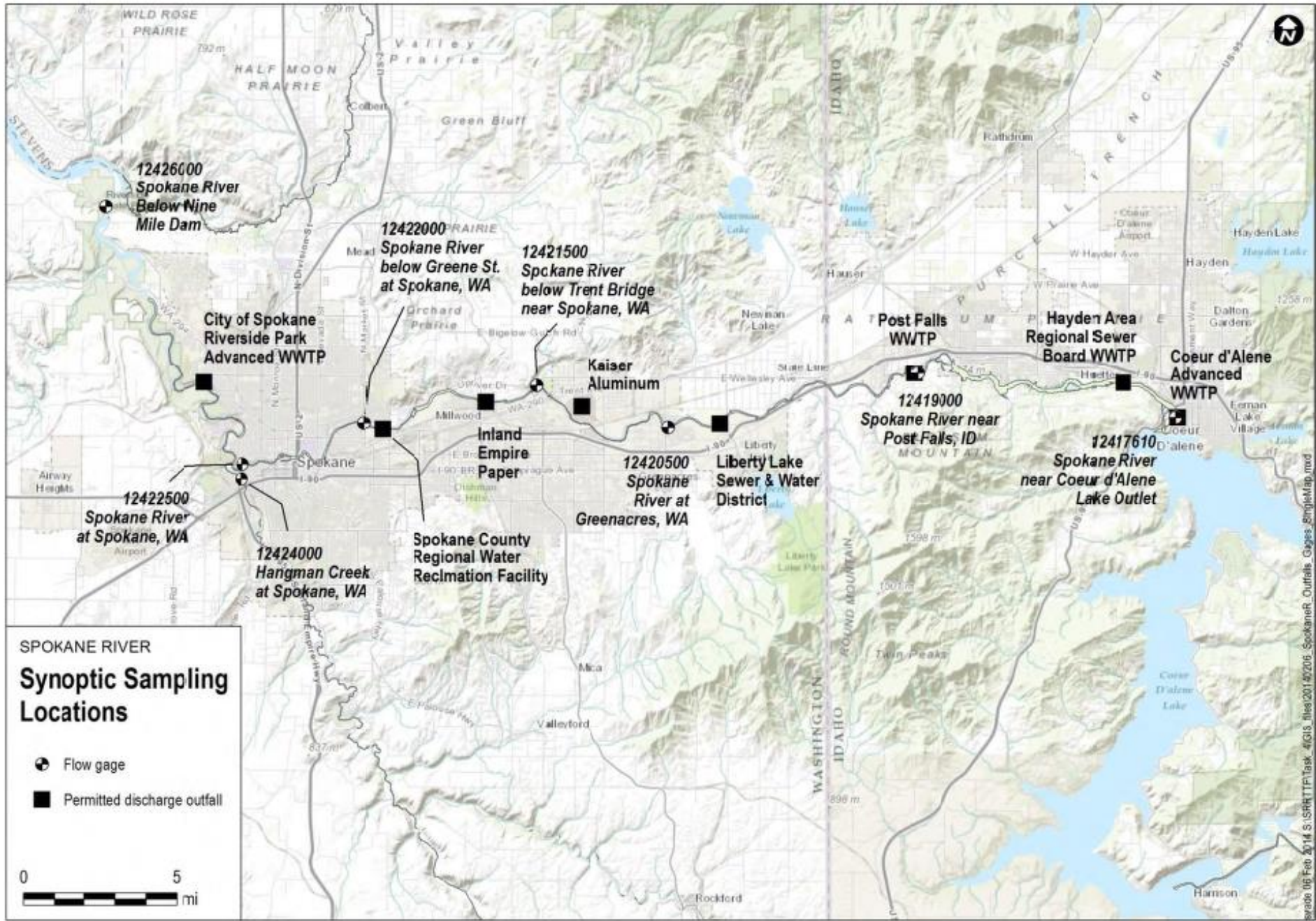


# Spokane River Permitting Strategy Workshop



Department of Ecology, Water Quality Program

Liberty Lake Sewer and Water District

March 14, 2018



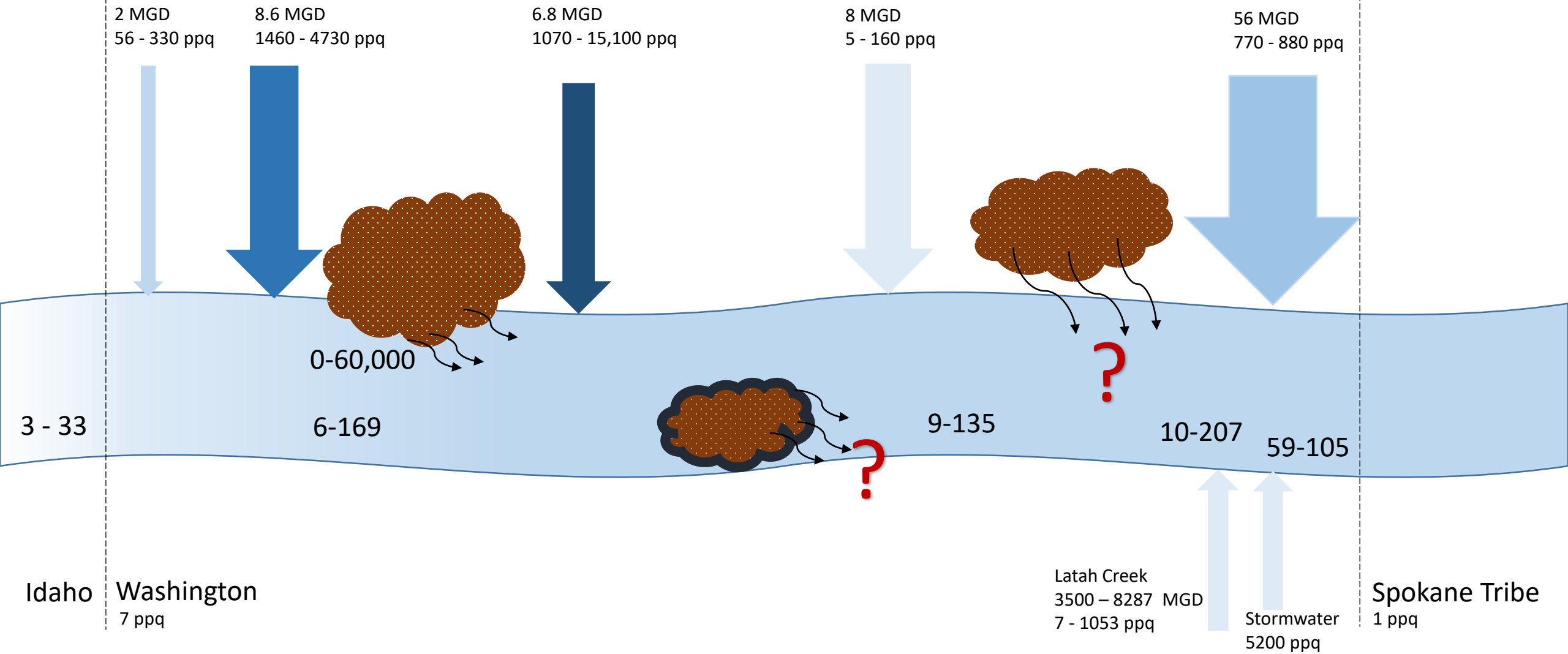
**SPOKANE RIVER  
Synoptic Sampling  
Locations**

-  Flow gage
-  Permitted discharge outfall

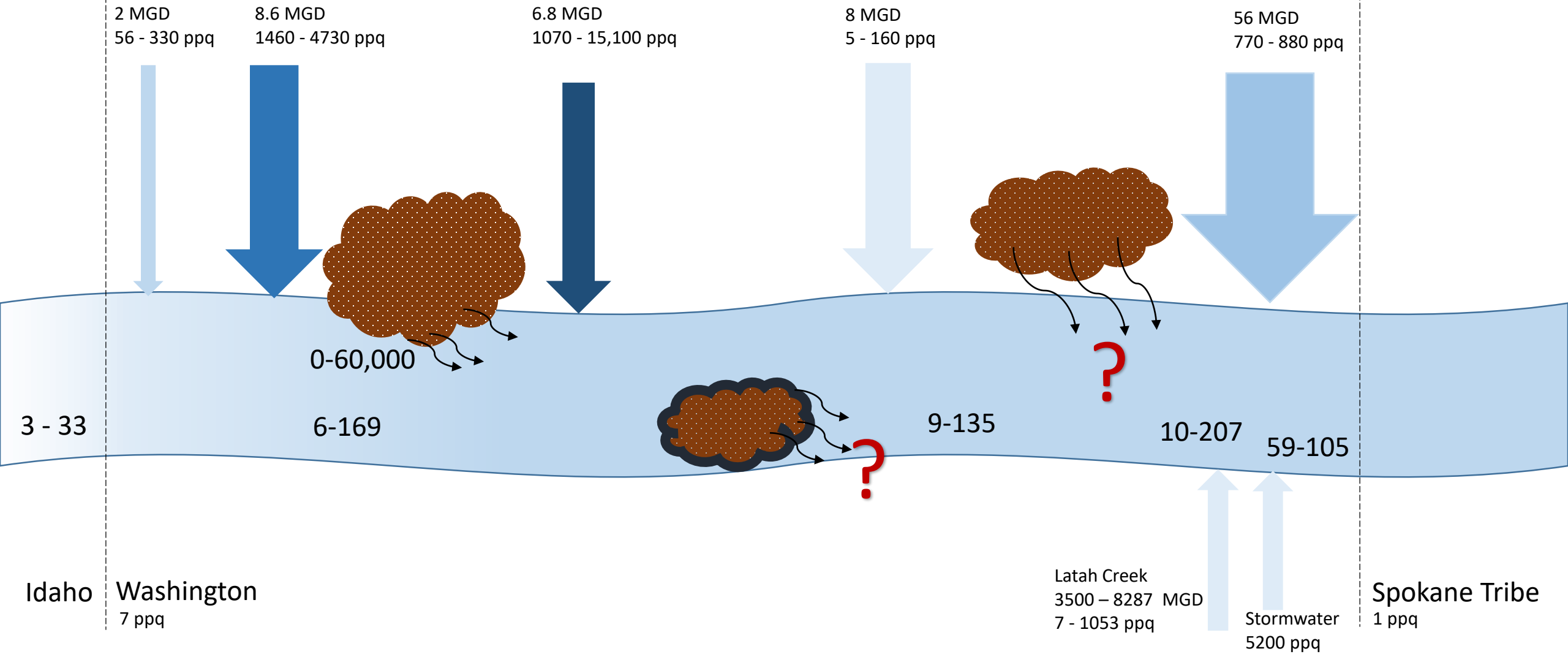


sewabo 06 Feb 2014 5:58 PM Task\_4\GIS\_Ries\2014\2016\_SpokaneR\_Outfalls\_Gages\_SimpleMap.mxd

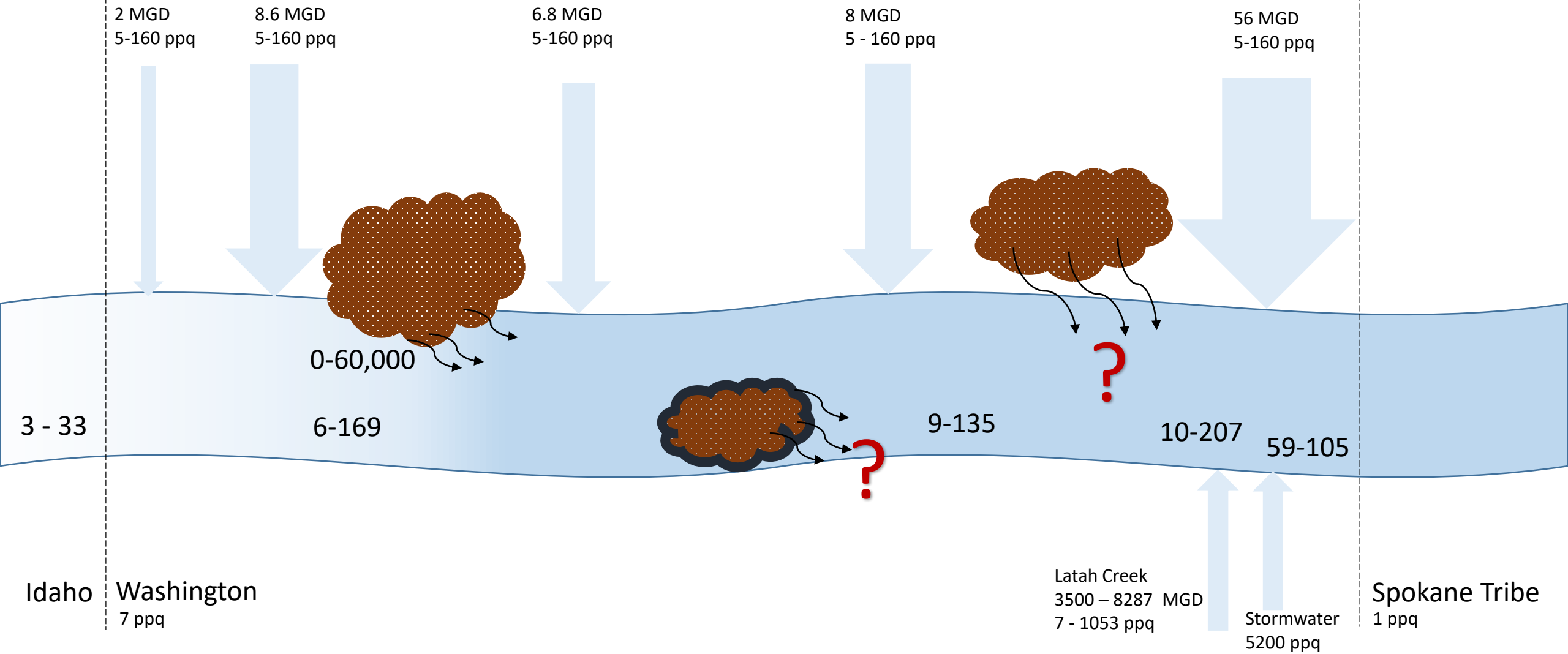
# “Status Quo”



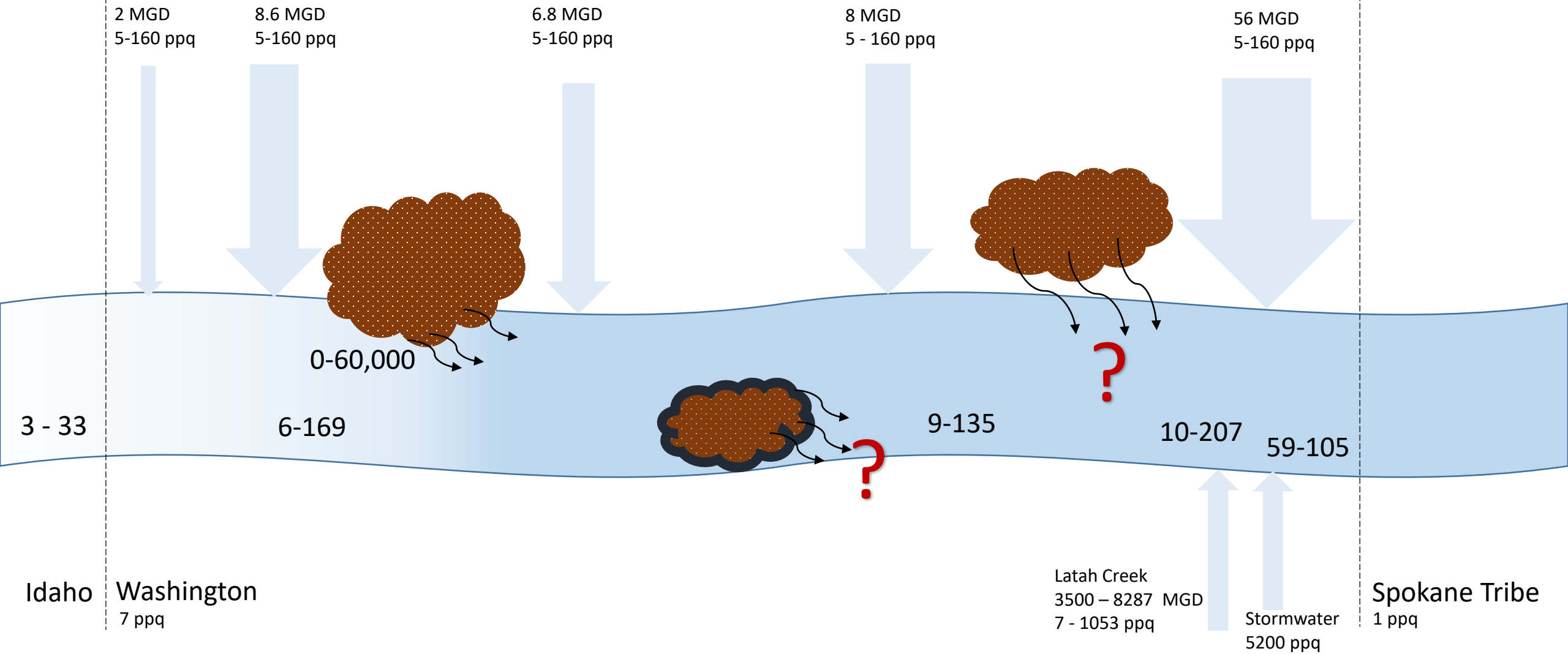
# “Status Quo” = Administrative Extension



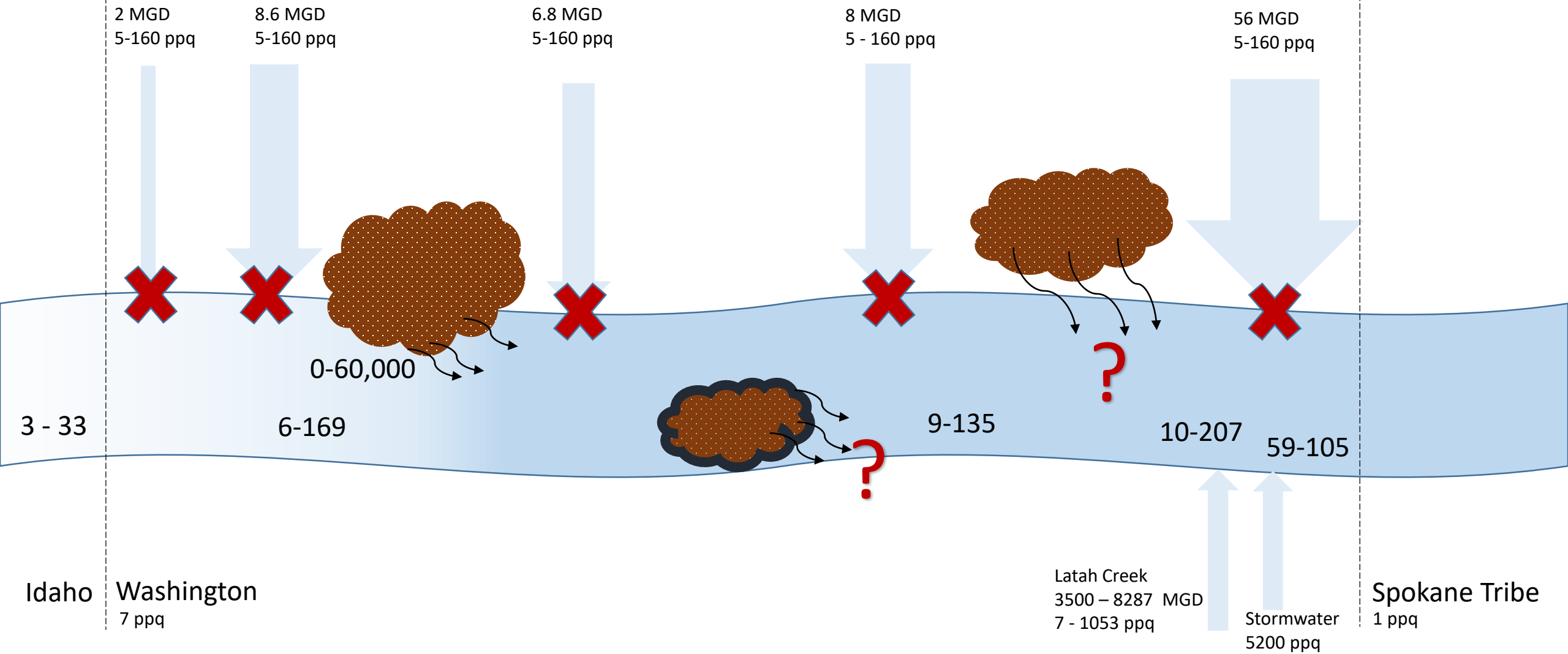
# “Quick and Defensible”



# “Quick and Defensible” = Traditional permitting approach

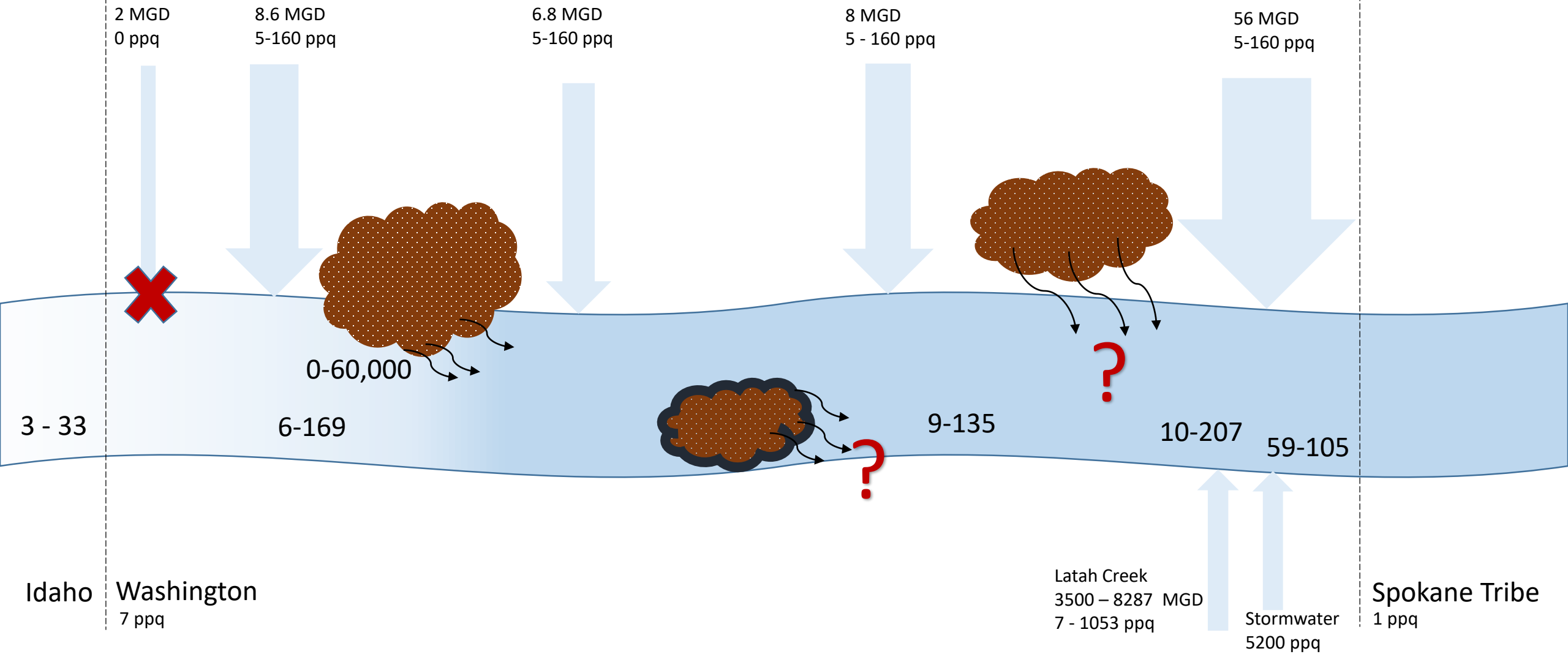


# “Manage the end point”

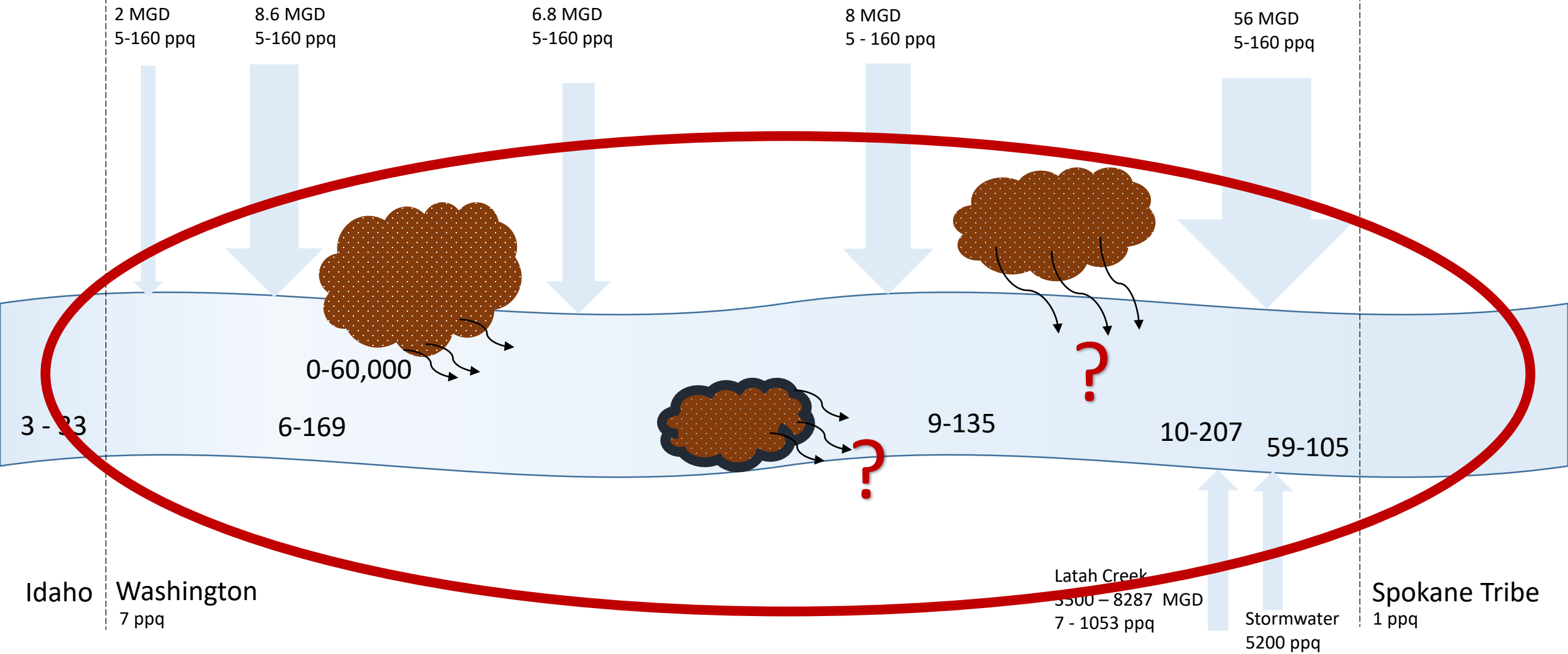




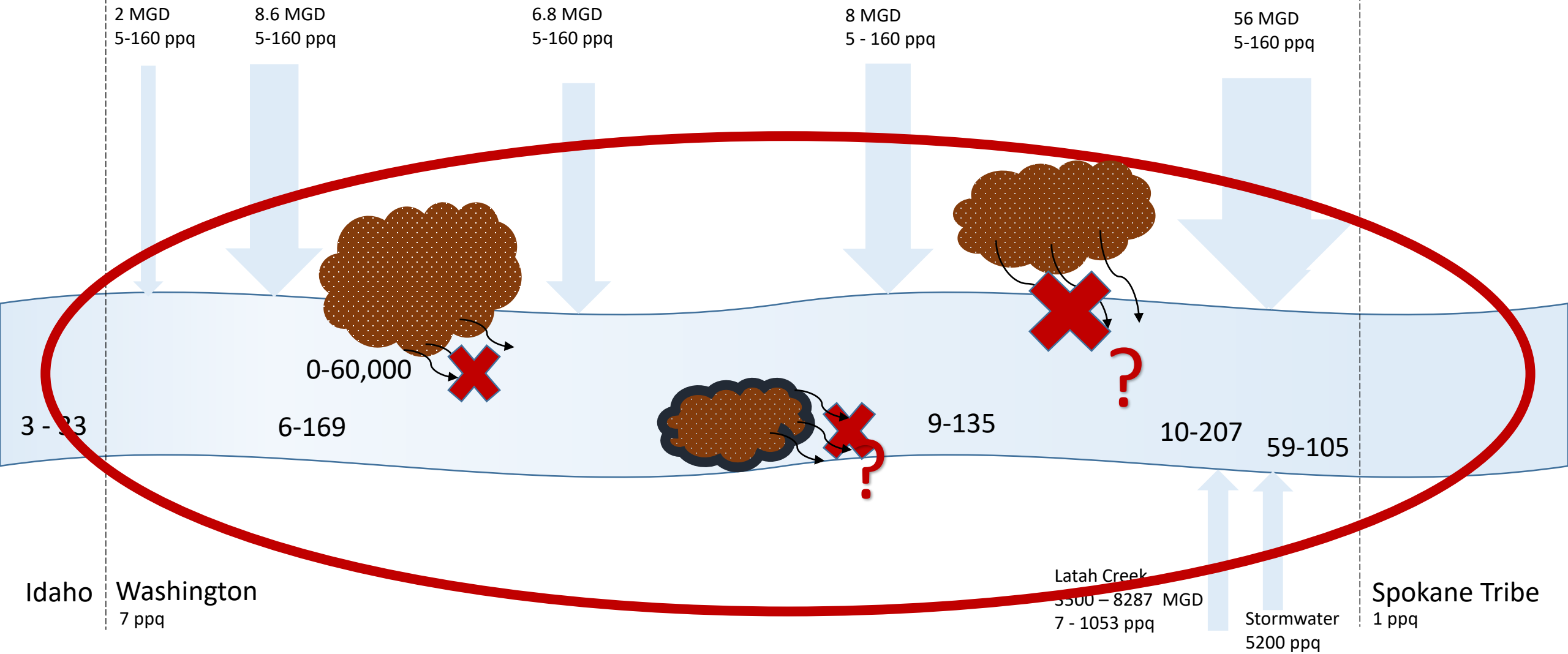
# “Manage the end point” = compliance schedule



# “Manage the problem”



# “Manage the problem” = variance



Wrap Up

What we heard tonight

What Does Success Look  
Like?

