

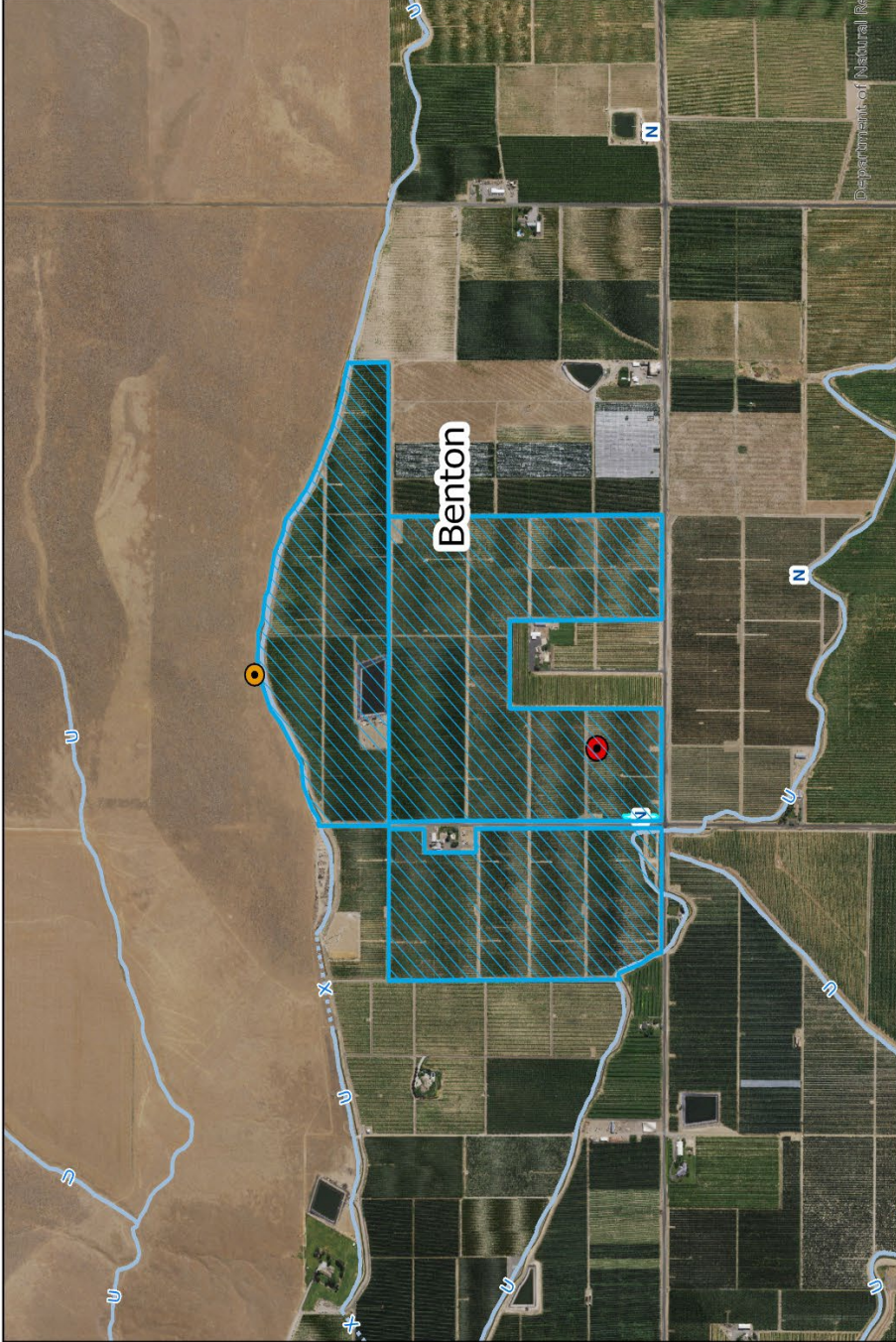
## WATER TRANSFER WORKING GROUP PROJECT DESCRIPTION

APPLICANT INFORMATION		CONTACT INFORMATION	
<b>Applicant Name</b>	Desert Hills Fruits	<b>Contact Name</b>	Dewey Holliday
<b>Priority Date</b>	5/07/2024	<b>Contact Phone Number</b>	(509) 728-2772
<b>Water Right Holder (if different)</b>		<b>Contact Email</b>	dholliday@manulife.com

<b>WATER SOURCE:</b> Existing and Proposed Well	<b>CROP:</b> Irrigation
<b>INSTANTANEOUS QUANTITY:</b> 700 gpm	<b>ANNUAL QUANTITY:</b> 202.8 ac-ft/yr
<b>PERIOD OF USE:</b> April 1 to October 31	
<b>PLACE OF USE:</b> Benton County Parcel Nos. 133042000000000, 132044013101003, 133043013028003. See TRS description in attached map.	<b>PURPOSE OF USE:</b> Irrigation of 252.6 acres within the Roza Irrigation District.

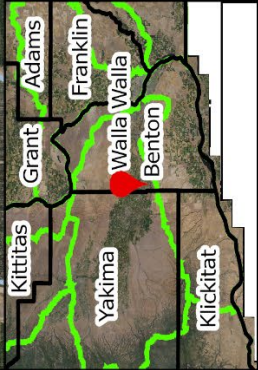
<p>NARRATIVE DESCRIPTION OF PROJECT:</p> <p>The project is in the Rattlesnake Hills, about 6 miles Northeast from the town of Sunnyside (see attached map).</p> <p>This water right, certificated in 1992, is supplemental to the applicant's allocation from the Roza Irrigation District. Therefore, they do not need to provide mitigation for this seasonal change.</p> <p>The additional point of withdrawal is a previously approved drought well from 2005. Review of the local area hydrogeology suggests that the Lower Saddle Mountain Basalts, which the wells pull from, is not in overdraft condition and that nearby users will not be impaired by the project.</p>
---

WTWG Project form



**Legend**

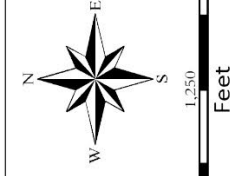
- Existing Project
- Place of Withdrawal
- Place of Use
- Project Proposal
- Additional Place of Withdrawal
- Statewide Layers
- County Boundaries
- WRIA



Desert Hills Fruits (WRIA 37 - Benton County)  
 Seasonal Change for Application No. G4-31301@1  
 Section 33, Township 10 N., Range 24 E.W.M.  
 Section 24, Township 10 N., Range 33 E.W.M.

Place of use and source locations are defined in the Report of Examination for this project.

Basemap: NAIP 2021 Aerial Photo



0 1,250 2,500  
 Feet