

Connor Creek Implementation Team

North Beach Flood Control Concept

DISCUSSION DRAFT

4-25-2024

-- Implementation Team --

Stan Sturgeon

Vicki Hutton

Stan Hutton

Michelle Wiley

Gary Clarke



SBGH-Partners

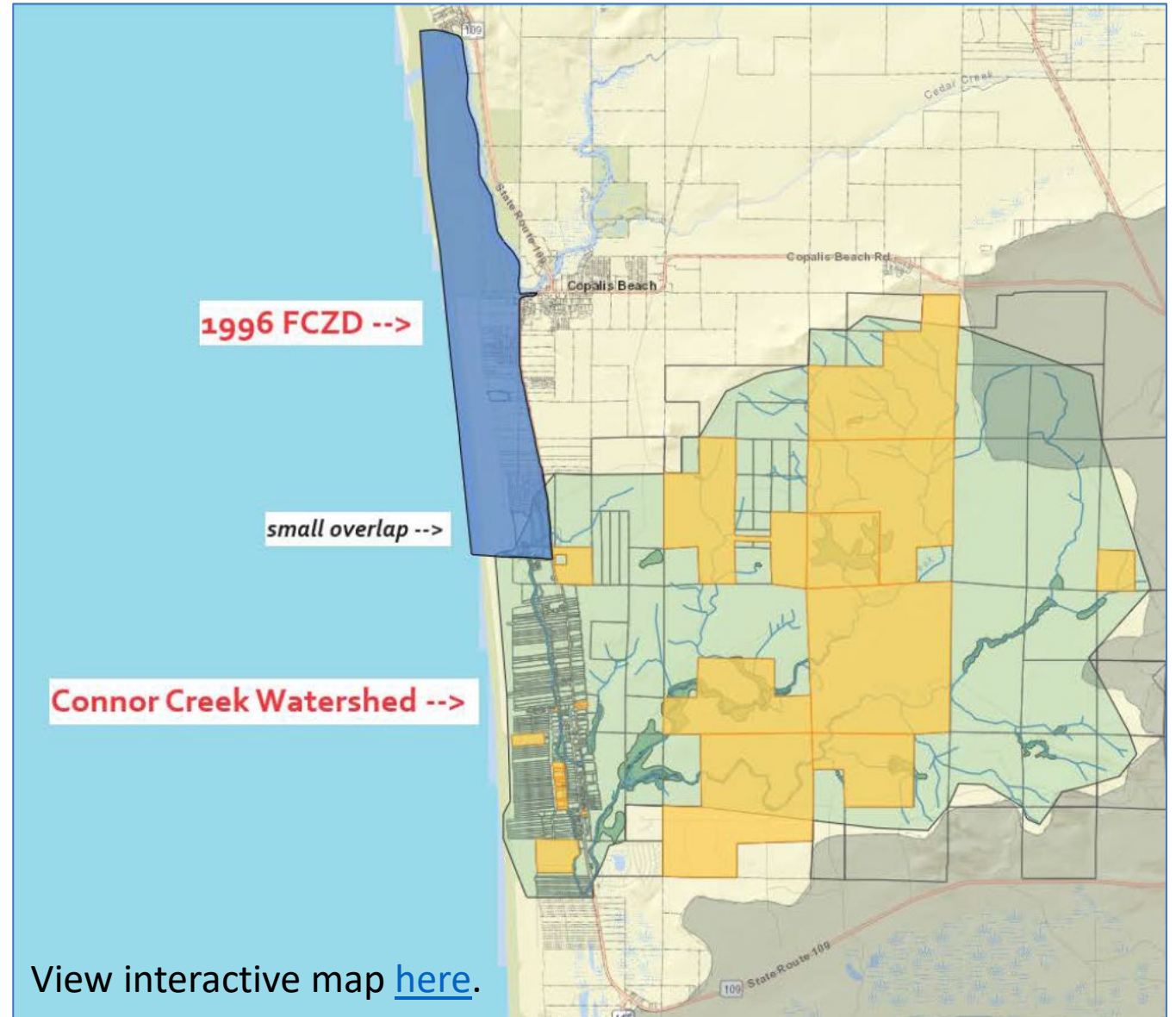
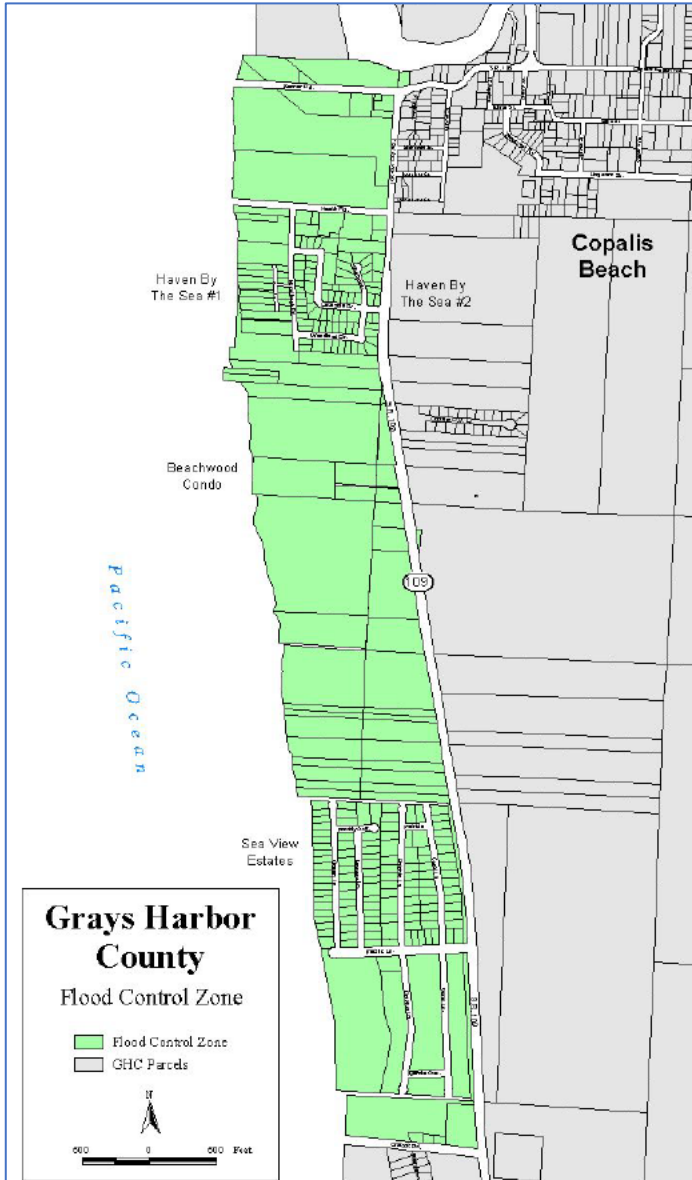
Connor Creek Flooding Problem Statement

Updated Problem statement (3-21-2024 Community Meeting). . .

“Connor Creek presents a chronic, complex, and historically unaddressed flooding problem adversely affecting North Beach residents, visitors, businesses, and emergency responders alike that has steadily gotten worse since about 1987 and serves as a microcosm of flooding issues up and down North Beach.”



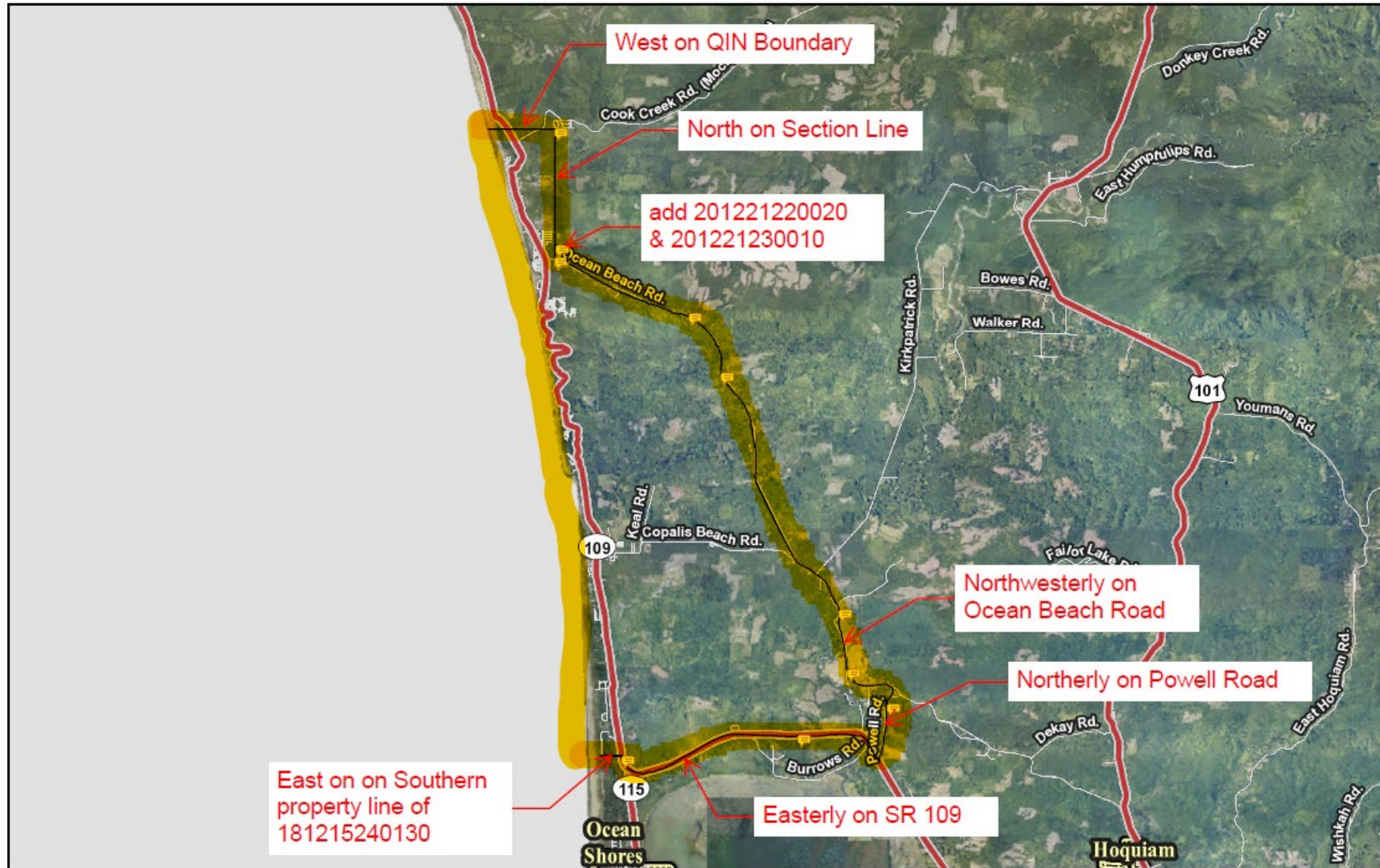
1996 GHC "Connor Creek Flood Control Zone District"



View interactive map [here](#).



2024 GHC “North Beach Flood Control Zone District”



North Beach Flood Control Concept

Form 2024 GHC "North Beach Flood Control Zone District"

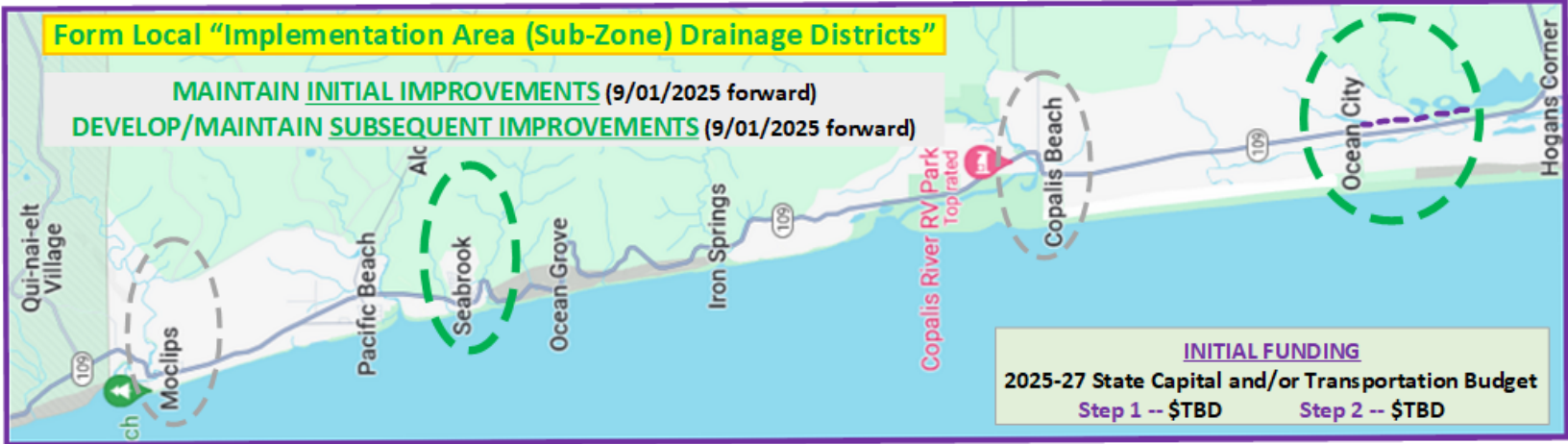
STEP 1 -- DEVELOP COMPREHENSIVE PLAN OF DEVELOPMENT
 Including Planning, Design, Engineering, Permitting for Initial Improvements
 (7/01/2025 to 7/01/2026)

"A comprehensive plan of development for flood control has been prepared for the stream or water course upon which the improvement will be enlarged, extended, acquired, or constructed, and that the improvement generally contributes to the objectives of the comprehensive plan of development . . ." [RCW 86.15.110\(2\)\(a\)](#)

<p>PLAN INTEGRATION</p> <ol style="list-style-type: none"> 1999 North Beach Flood Hazard Reduction Plan 2011 Hidden Coast Scenic Byway Plan GHC Comprehensive Plan GHC Six-Year Transportation Improvement Program 	<p>IMPLEMENTATION AREAS (SUB-ZONES)</p> <ol style="list-style-type: none"> 2024 -- Ocean City Future -- Copalis 2025 -- Seabrook Future -- Moclips 	<p>COMMON ELEMENTS</p> <ul style="list-style-type: none"> Transportation Routes, Corridors Coastal, Climate Processes Utility Routes, Corridors 	<p>GOVERNANCE</p> <ul style="list-style-type: none"> County role vs. Local role Planning vs. Development vs. Maintenance
---------------------------------------------------------------------------------------------------------------------------------------------------------------------------------------------------------------------------------------------------------------------	-----------------------------------------------------------------------------------------------------------------------------------------------------------------------------------------------------	-----------------------------------------------------------------------------------------------------------------------------------------------------------------------------------------	---------------------------------------------------------------------------------------------------------------------------------------------------------

STEP 2 -- CONSTRUCT INITIAL IMPROVEMENTS

<p>OCEAN CITY IMPLEMENTATION AREA (SUB-ZONE) SR109 Ditch Cleaning/Conveyance Improvements (7/01/2025 to 9/01/2025)</p>	<p>SEABROOK IMPLEMENTATION AREA (SUB-ZONE) Elk Creek Conveyance Improvements (7/01/2026 to 9/01/2026)</p>
----------------------------------------------------------------------------------------------------------------------------------------------------	---------------------------------------------------------------------------------------------------------------------------------------



Seabrook Implementation Area (Elk Creek)



From Stephen Poulakas (Seabrook), 3/25/2024



Today's Presentation/Discussion

Links

1. Recent Connor Creek/North Beach Presentations:

- https://www.ezview.wa.gov/Portals/_2006/Documents/Documents/Connor%20Creek%20Community%20Meeting%201-18-2024.pptx
- https://www.ezview.wa.gov/Portals/_2006/Documents/Documents/Connor%20Creek%20Community%20Meeting%203-20-2024.pptx
- https://www.ezview.wa.gov/Portals/_2006/Documents/Documents/Connor%20Creek%20Implementation%20Group%20Update%204-09-2024.pptx

2. Other Background Links:

- 1999 North Beach Flood Hazard Reduction Plan --
https://www.graysharbor.us/departments/public_services/planning_division/planning_information/comprehensive_plan.php
- 2011 Hidden Coast Scenic Byway Plan – https://www.ezview.wa.gov/Portals/_2006/Documents/Documents/Hidden%20Coast%20Final%2083111.pdf
- GHC Comprehensive Plan -- https://www.graysharbor.us/departments/public_services/planning_division/planning_information/comprehensive_plan.php
- Flood Control Zone District Statute -- <https://app.leg.wa.gov/RCW/default.aspx?cite=86.15>

Scott Boettcher

SBGH-Partners

360/480-6600

scottb@sbgh-partners.com

